



2023-2024 Fiscal Year Annual Engineer's Report

**Stockton Consolidated Landscape
Maintenance Assessment District No. 96-2**

March 2023




**ANNUAL ENGINEER'S REPORT
FOR THE 2023-2024 FISCAL YEAR**

STOCKTON CONSOLIDATED LANDSCAPE MAINTENANCE ASSESSMENT
DISTRICT NO. 96-2
(Pursuant to the Landscaping and Lighting Act of 1972)

The undersigned respectfully submits the enclosed annual report as directed by the City Council.
DATED: June 7, 2023

SIEGFRIED ENGINEERING, INC.
Engineer of Work

BY 
Paul J. Schneider, R.C.E. 62498



I HEREBY CERTIFY that the enclosed Annual Engineer's Report, together with Assessment Roll and Assessment Diagram thereto attached, was filed with me on the ____ day of _____, 2023.

City Clerk, City of Stockton
San Joaquin County, California

BY _____

I HEREBY CERTIFY that the enclosed Annual Engineer's Report, together with Assessment Roll and Assessment Diagram thereto attached, was approved and confirmed by the City Council of the City of Stockton, California, on the ____ day of _____, 2023.

City Clerk, City of Stockton
San Joaquin County, California

BY _____

I HEREBY CERTIFY that the enclosed Annual Engineer's Report, together with Assessment Roll and Assessment Diagram thereto attached, was filed with the County Auditor of the County of San Joaquin on the ____ day of _____, 2023.

City Clerk, City of Stockton
San Joaquin County, California

BY _____

**ANNUAL ENGINEER'S REPORT
FOR THE 2023-2024 FISCAL YEAR**

STOCKTON CONSOLIDATED LANDSCAPE MAINTENANCE
ASSESSMENT DISTRICT NO. 96-2
(Pursuant to the Landscaping and Lighting Act of 1972)

FISCAL YEAR 2023-2024

PREPARED BY

SIEGFRIED ENGINEERING, INC.
3428 BROOKSIDE ROAD
STOCKTON, CALIFORNIA 95219

June 6, 2023

This Annual Engineer's Report for the Stockton Consolidated Landscape Maintenance Assessment District No. 96-2 has been prepared pursuant to an approval by motion (Motion #2012-02-28-1207) of the Stockton City Council on February 28, 2012.

**To the Honorable Mayor and
City Council of the City
of Stockton, California**

Gentlepersons:

This annual report is prepared pursuant to and in compliance with the requirements of the "Landscaping and Lighting Act of 1972," as amended, commencing with the Streets and Highways Code Sections 22500, et. seq.

BACKGROUND

The City of Stockton has used the provisions of the Landscaping and Lighting Act of 1972 for establishing the Stockton Consolidated Landscape Maintenance Assessment District No. 96-2. For the 2023-2024 Fiscal Year, the Stockton Consolidated Landscape Maintenance Assessment District No. 96-2 consists of the following existing Landscape Maintenance Districts or Assessment Districts within the City of Stockton which are identified in this report by the zone designation assigned to each district when the district was annexed by the City Council of the City of Stockton:

ZONE DESIGNATIONS

- A-1 Weber/Sperry Ranches Assessment District, Project No. 88-1, for landscape maintenance purposes
- A-2 Morada West Landscape Maintenance District No. 95-1
- A-3 La Morada Assessment District, Project No. 96-04, for landscape and park maintenance purposes
- A-4 Blossom Ranch Assessment District
- A-5 Weber Woods Assessment District for landscape maintenance and park assessment
- A-6 Blossom North/Camera/Sperry Assessment District
- A-7 Hunter Ridge Assessment District
- A-8 Weber Grove Assessment District for park maintenance only
- A-9 Enclave at Montalban Assessment District
- A-10 Cannery Park Assessment District
- B-1 Weston Ranch Landscape Maintenance District No. 90-6, Zone 1
- B-2 Weston Ranch Landscape Maintenance District No. 90-6, (All)
- B-3 Weston Ranch Landscape Maintenance District No. 90-6, Zone 2
- B-4 Weston Ranch 5-ac Neighborhood Park Assessment District
- B-5 Weston Ranch Landscape Maintenance District
- C-1 Spanos Park East Landscape Maintenance District No. 91-4

- C-2 North Stockton Projects
- C-3 Spanos Park West
- C-4 Fairway Greens Assessment District
- C-5 Windmill Park Assessment District
- C-6 Westlake Villages Assessment District
- C-7 North Stockton Projects III Assessment District
- C-8 Davis Oaks Assessment District
- D-1 Bridgeport Trails Landscape Maintenance District No. 93-2
- D-2 John Peri Park Assessment District, for landscape and park maintenance only
- D-3 Bridgeport Trails, Units 4 & 5 Assessment District
- D-4 Calaveras Estates Assessment District
- D-5 Lever Estates Assessment District for park maintenance only
- D-6 Moss Gardens Landscape Maintenance District
- E-1 Little John Creek Landscape/Storm Basin Maintenance Assessment District No. 94-1
- E-2 Misasi Park Assessment District
- E-3 Seabreeze Assessment District
- E-4 Oakmore Assessment District
- E-5 Rancho Del Sol Assessment District

Reference is made to all previous original and/or annual reports and assessment diagrams, which are on file with the City Clerk of the City of Stockton, for each of these districts. The annual report for the Stockton Consolidated Landscape Maintenance Assessment District No. 96-2 takes the place of the individual annual reports prepared for each district. Each district is hereafter referred to by the lettered Zone designation listed above. The eventual improvements to be maintained and the method used to allocate the costs into individual assessments shall be the same as set forth in the previous original and/or annual reports and assessment diagrams for each district (i.e. letter designated zone).

ZONES A-8, A-9, C-5, C-8, D-2, D-5 AND E-2

Zones A-8, A-9, C-5, C-8, D-2, D-5 and E-2 have been formed by Council Resolution Nos. 04-0671, 04-0747, 05-0039, 06-0255, 01-0188, 04-0746 and 03-0247, respectively, and are a part of the Stockton Consolidated Landscape Maintenance Assessment District No. 96-2. Zones A-8, A-9, C-5, C-8, D-2, D-5 and E-2 have no improvements that will be maintained for the 2023-2024 Fiscal Year, and no annual landscape and park maintenance budgets or assessments are shown to be levied for any of these zones in the 2023-24 Fiscal Year Annual Report for the Stockton Consolidated Landscape Maintenance Assessment District No. 96-2.

LOCATION

Each Zone is located as shown in the referenced reports and diagrams and on the Amendment to the respective Assessment Diagrams included as part of this 2023-2024 Fiscal Year Annual Report for the Stockton Consolidated Landscape Maintenance Assessment District No. 96-2.

IMPROVEMENTS/LANDSCAPING TO BE MAINTAINED, 2023-2024 FISCAL YEAR

Zone A-1 – Weber/Sperry Ranches

Completed portions of landscape improvements in public landscape areas as follows:

- 1) Masonry fence and tree wells:
 - a) West side of Lorraine Avenue from the EBMUD right-of-way to Montauban Avenue.
 - b) East side of Lorraine Avenue from Amaretto Street to approximately 100 feet southwesterly of Napoleon Street.
 - c) East side of Montauban Avenue and portion of the west side between the EBMUD right-of-way up to Lorraine Avenue.
 - d) West side of Ijams Road from the McAllen Road bend north to Bianchi Road.
 - e) South side of Bianchi Road from Ijams Road westerly to approximately 320 feet westerly of the Bonaire Circle entrance.
 - f) East side of West Lane from the EBMUD right-of-way to March Lane.
- 2) North side of Barbados Circle from Montauban Avenue west approximately 350 feet.
- 3) Median island in Presidente Street immediately east of Lorraine Avenue.
- 4) Masonry fence and landscaping (a 4½-foot wide landscape strip between the fence and back of sidewalk) along the easterly side of Bianchi Road/Montauban Avenue from March Lane southerly approximately 1,370 feet.
- 5) Masonry fence and varying width landscaping strip between the back of sidewalk and the fence along the southerly side of March Lane easterly from Bianchi Road/Montauban Avenue to the Southern Pacific Railroad tracks.
- 6) Masonry fence and varying width landscaping strip between the back of sidewalk and the fence along the northerly side of March Lane from the Southern Pacific Railroad tracks westerly approximately 550 feet.
- 7) Bike path/EBMUD right-of-way between Montauban Avenue and West Lane, and

between Montauban Avenue and Lorraine Avenue.

Zone A-2 – Morada West

Completed portions of landscape improvements in public landscaped areas as follows:

- 1) 6-foot masonry wall on the property line and trees in tree wells along the north side of Hammer Lane from the east boundary of Morada West to Maranatha Way.
- 2) 6-foot masonry wall on the property line and trees in tree wells along the east side of Maranatha Way from Hammer Lane to Christian Life Way.
- 3) 6-foot masonry wall on the property line and trees in tree wells along the south side of Christian Life Way from Maranatha Way to the west side of Omega Way.
- 4) 13-foot masonry wall on the property line and landscaping (a 4½-foot wide landscape strip between the fence and back of sidewalk) along the west side of the State Route 99 Frontage Road from the south right-of-way of Christian Life Way approximately 100 feet south.
- 5) Landscaping improvements between the back of sidewalk and the wall at the curb returns at the northeast corner of the Hammer Lane/Maranatha Drive intersection and the southeast corner of the Maranatha Drive/Christian Life Way intersection.

Zone A-3 – La Morada

Completed portions of landscape improvements in public landscape areas and public parks as follows:

- 1) Masonry wall and approximately 9½-foot wide landscaping strip between the back of the sidewalk and the masonry wall along the easterly side of Glacier Point Drive from Inspiration Drive northerly to Morada Lane, including the angled corner sections at Pioneer Circle (entrance), Bridalveil Circle (entrance), Inspiration Drive (north return), and Morada Lane (east return), approximately 2,030 linear feet.
- 2) Masonry wall, sidewalk and varying width landscaping strip between the curb and the masonry wall along westerly side of Holman Road from Wakeman Drive to the northerly boundary of the Villa Antinori subdivision (approximately 530 foot northerly of Gary Galli Drive) including the angled corner sections at Wakeman Drive, Bryant Drive, Inspiration Drive, Morada Lane, Ravello Way, and Gary Galli Drive.
- 3) Masonry wall, sidewalk, and varying width landscaping strip between the curb and the masonry wall along the easterly side of Holman Road from Wakeman Drive to the northerly boundary of the Villa Antinori subdivision including the angled corner sections at Wakeman Drive, Bryant Drive, Inspiration Drive, Snow Creek Circle entrance, Morada Lane, Delfina Way, and Gary Galli Drive.

- 4) All landscaping in the median islands in Holman Road from Hammer Lane northerly to the north boundary of Villa Antinori subdivision.
- 5) A masonry wall and varying width landscaping strip along the westerly side of Maranatha Drive from Morada Lane to the East Bay Municipal Utilities District right-of-way, including the angled corner sections at Mammath Peak Circle entrance, Barbaresco Circle entrance, Inspiration Drive, Bergamo Circle entrance, and Bryant Drive.
- 6) A masonry wall and varying width landscaping strip along the easterly side of Maranatha Drive from Morada Lane to the East Bay Municipal Utilities District right-of-way, including the angled corner sections at Lembert Dome Circle entrance, Chianti Circle entrance, Inspiration Drive, Vicenza Circle entrance, Kirsten Drive, and Cross Street.
- 7) A masonry wall and varying width landscaping strip along the westerly side of the North State Route 99 West Frontage Road from the East Bay Municipal Utilities District right-of-way to approximately 1,050 feet northerly of Inspiration Drive including the angled corner sections at Inspiration Drive.
- 8) A masonry wall and 20-foot wide landscaping strip along the easterly side of Perino Drive from the north side of Morada Lane northerly to San Marco Drive including the angled corner sections at Milan Drive.
- 9) A masonry wall and 20-foot wide landscaping strip along the westerly side of Perino Drive from the north side of Morada Lane northerly to San Marco Drive.
- 10) A masonry wall and 6½-foot wide landscaping strip along the easterly and westerly sides of Orvietto Lane (entrance) from the north side of Morada Lane northerly to San Marco Drive.
- 11) The masonry wall and the landscaping between the curb and the masonry wall on the westerly side of Sonata Circle.
- 12) Masonry wall and approximately 9½-foot wide landscaping strip between the back of the sidewalk and the masonry wall along the south side of Morada Lane from Glacier Point Drive easterly to Holman Road and from Holman Road easterly to the east limit of R-1 development, approximately 625 easterly of Maranatha Drive, including the angled corner sections at Holman Road and Maranatha Drive.
- 13) Masonry wall, sidewalk, and varying width landscaping strip between the curb and the masonry wall along the north side of Morada Lane from Holman Road to Diamond Bar Place, including the angled corner sections at Holman Road, Orvietto Lane, Perino Drive, and Diamond Bar Place, approximately 2,335 linear feet.
- 14) Masonry wall along the westerly boundary of La Morada Unit 19 adjacent to the Southern Pacific Railroad right-of-way, approximately 2,015 linear feet.

- 15) Masonry wall along the northerly boundary of the parcel identified as Lot "B" of La Morada Unit 19, and landscaping of this parcel.
- 16) A masonry wall and 62-foot± wide landscaping strip along the northerly side of Morada Lane from the easterly boundary of LaMorada Unit 19 to the westerly boundary of LaMorada Unit 19, approximately 277 linear feet.
- 17) Landscaped medians in Morada Lane from Holman Road easterly to the east boundary of La Morada subdivision, approximately 2,230 linear feet.
- 18) Masonry wall and varying width landscaping strip between the curb and the masonry wall along the northerly side of Inspiration Drive from Glacier Point Drive easterly to the North State Route 99 West Frontage Road, including the angled corner sections at Cathedral Circle, Holman Road, Rieti Lane, Maranatha Drive, Vernaccia Lane, and West State Route 99 Frontage Road.
- 19) Masonry wall and varying width landscaping strip between the curb and the masonry wall along the southerly side of Inspiration Drive from Glacier Point Drive easterly to the West State Route 99 Frontage Road, including the angled corner sections at Matterhorn Drive (entrance), Holman Road, Rieti Lane, Maranatha Drive, Vernaccia Lane, and West State Route 99 Frontage Road.
- 20) Landscaped entrance islands at Pioneer Circle, Bridalveil Circle, and Cathedral Circle, Matterhorn Drive, Rieti Lane, Vernaccia Lane, Bergamo Circle, Terracorvo Circle, Chianti Circle, Barbaresco Circle, Orvieto Lane, Snow Creek Circle, Mammath Peak Circle, Lemberth Dome Circle, Constantino Circle, Nicoletta Circle, Popolo Circle, and Massimo Circle.
- 21) A masonry wall and varying width landscaping strip along the northerly and westerly sides of Wakeman Drive from the west boundary of the Sonata subdivision (Girardi Way) to Bryant Drive, including the angled corner sections at Sonata Circle, Winwood Drive, Holman Road, Daltry Drive and Bryant Drive.
- 22) A masonry wall and varying width landscaping strip along the southerly and easterly sides of Wakeman Drive from Bryant Drive southerly and southwesterly to approximately 1,500 feet southwesterly of Bryant Drive (approximately 710 feet east of Holman Road), including the angled corner section at Bryant Drive.
- 23) A masonry wall and varying width landscaping strip along the northerly side of Bryant Drive from approximately 250 feet westerly of Holman Road easterly to Maranatha Drive including the angled corner sections at Holman Road, Madden Drive, Lott Street and Maranatha Drive.
- 24) A masonry wall and varying width landscaping strip along the southerly side of Bryant Drive from approximately 300 feet westerly of Holman Road easterly to Maranatha Drive, including the angled corner sections at Townshend Circle, Wakeman Drive, and Maranatha Drive.

- 25) A masonry wall and 14½-foot wide landscaping strip along the north and south sides of Delfina Way from Tommaso Lane westerly to Holman Road, approximately 332 linear feet.
- 26) A masonry wall and 14½-foot wide landscaping strip along the north and south sides of Ravello Way from Holman Road westerly to Salvatore Lane, approximately 332 linear feet.
- 27) A masonry wall and 4½-foot wide landscaping strip along the southerly side of Salvatore Lane westerly to Priscilla Lane, including angled corner sections at Ravello Way (south return), Constantino Circle entrance, and Nicoletta Circle entrance, approximately 385 linear feet.
- 28) A masonry wall and 14½-foot wide landscaping strip along the easterly and westerly sides of Constantino Circle entrance from Salvatore Lane southerly to Constantino Circle, approximately 63 linear feet.
- 29) A masonry wall and 14½-foot wide landscaping strip along the easterly and westerly sides of Nicoletta Circle entrance from Salvatore Lane southerly to Nicoletta Circle, approximately 63 linear feet.
- 30) Masonry wall and landscaping along the easterly and westerly sides of the Pedestrian Access from Constantino Circle southerly to Mosher Slough, approximately 101 linear feet.
- 31) A 20-foot Pedestrian Access from Constantino Circle southerly to Mosher Slough, approximately 0.04 acre.
- 32) Pedestrian Bridge from Pedestrian Access at Constantino Circle southerly to the north boundary of Parcels 124-24.
- 33) Masonry wall along the easterly and westerly sides of the Pedestrian Access from Angelina Lane southerly to Mosher Slough, approximately 103 linear feet.
- 34) A 12-foot Pedestrian Access from Angelina Lane southerly to Mosher Slough, approximately 0.03 acre.
- 35) Pedestrian Bridge from Pedestrian Access at Angelina Lane southerly to the Habitat Buffer Zone.
- 36) A masonry wall and 9½-foot wide landscaping strip along the northerly and southerly sides of Gary Galli Drive from Angelina Lane to Tiziano Drive, including the angled corner sections at Holman Road and Tiziano Drive.
- 37) A masonry wall and 9½-foot wide landscaping strip along the easterly and westerly sides of Massimo Circle entrance from Gary Galli Drive northerly to Massimo Circle, approximately 65 linear feet.

- 38) A masonry wall and 9½-foot wide landscaping strip along the easterly and westerly sides of Popolo Circle entrance from Gary Galli Drive southerly to Popolo Circle, approximately 65 linear feet.
- 39) A masonry wall and 4½-foot wide landscaping strips along the easterly and westerly sides of Rieti Lane between Inspiration Drive and Barbaresco Circle.
- 40) A masonry wall and 4½-foot wide landscaping strips along the easterly and westerly sides of Rieti Lane between Inspiration Drive and Bergamo Circle.
- 41) A masonry wall and 4½-foot wide landscaping strips along the easterly and westerly sides of Vernaccia Lane between Inspiration Drive and Chianti Circle.
- 42) A masonry wall and 4½-foot wide landscaping strips along the easterly and westerly sides of Vernaccia Lane between Inspiration Drive and Terracorvo Circle.
- 43) A masonry wall and 4½-foot wide landscaping strip along the northerly and southerly sides of Barbaresco Circle entrance from Maranatha Drive westerly to Barbaresco Circle, approximately 65 linear feet.
- 44) A masonry wall and 4½-foot wide landscaping strip along the northerly and southerly sides of Chianti Circle entrance from Maranatha Drive easterly to Chianti Circle, approximately 65 linear feet.
- 45) A masonry wall and 4½-foot wide landscaping strip along the northerly and southerly sides of Bergamo Circle entrance from Maranatha Drive westerly to Bergamo Circle, approximately 65 linear feet.
- 46) A masonry wall and 4½-foot wide landscaping strip along the northerly and southerly sides of Terracorvo Circle entrance from Maranatha Drive easterly to Terracorvo Circle, approximately 65 linear feet.
- 47) All landscaping and bike/pedestrian path within the 100-foot wide East Bay Municipal Utility District Right-of-Way between Hammer Lane and the North State Route 99 Frontage Road West, approximately 3,900 linear feet.
- 48) Maintenance of all public parks developed within the boundary of Zone A-3 and serving Zone A-3.
- 49) Masonry wall/fence along the south side of Mosher Slough from Holman Road easterly to the east La Morada Unit 12 boundary, approximately 2,722 linear feet.
- 50) A 6.45 acre Habitat Buffer Zone, south of Mosher Slough from Holman Road easterly to the east La Morada Unit 12 boundary, which is approximately 2,711 feet easterly of Holman Road.

- 51) Landscaping and Masonry wall along the east and west sides of the Pedestrian Access from the south side of the Habitat Buffer Zone southerly to Genova Lane, approximately 120 linear feet.
- 52) A 12-foot Pedestrian Access from the south boundary of the Habitat Buffer Zone southerly to Genova Lane, approximately 0.03 acre.
- 53) Masonry wall and 4½-foot wide landscaping strips along the northerly and southerly sides of Pioneer Circle entrance between Glacier Point Drive and Pioneer Circle.
- 54) Masonry wall and 4½-foot wide landscaping strips along the northerly and southerly sides of Bridalveil Circle entrance between Glacier Point Drive and Bridalveil Circle.
- 55) Masonry wall and 4½-foot wide landscaping strips along the northerly and southerly sides of Mammath Peak Circle entrance between Maranatha Drive and Mammath Peak Circle.
- 56) Masonry wall and 4½-foot wide landscaping strips along the northerly and southerly sides of Lembert Dome Circle entrance between Maranatha Drive and Lembert Dome Circle.
- 57) Masonry wall and 4½-foot wide landscaping strips along the easterly and westerly sides of Cathedral Circle entrance between Inspiration Drive and Cathedral Circle.
- 58) Masonry wall and 4½-foot wide landscaping strips along the easterly and westerly sides of Matterhorn Drive entrance between Inspiration Drive and Matterhorn Drive.
- 59) Masonry wall and 4½-foot wide landscaping strips along the easterly and westerly sides of Sonata Circle entrance between Wakeman Drive and Sonata Circle.
- 60) Masonry wall and variable width landscaping strip along the west side of Diamond Bar Place, between Morada Lane and Appian Way.
- 61) Landscaping median at Diamond Bar Place.
- 62) Retaining wall and variable width landscaping strip along the north side of Appian Way, between State Route 99 Frontage Road and Diamond Bar Place.

Zone A-4 – Blossom Ranch

Completed portions of landscape improvements in public landscape areas and the public park as follows:

- 1) Masonry wall along the east side of Wild Grape Drive and the north side of McAllen Road from the northwest corner of Lot 101 (City well site) to the southeast corner of Lot 102 (City storm drain pump station site), approximately 135 linear feet.
- 2) A varying width (4½-foot – 5-foot) landscaping strip along the east side of Wild Grape Drive and the north side of McAllen Road, along the frontages of Lot 101, (City well site) and Lot 102 (City storm drain pump station site), approximately 1,100 square feet.
- 3) Masonry wall and 4½-foot wide landscaping strip between the back of the sidewalk and the masonry wall along the east side of Holman Road from future March Lane southerly to the south boundary of the project (approximately 100 feet south of Horsetail Drive), including the angled corner sections at Horsetail Drive, approximately 1,040 linear feet.
- 4) Masonry wall and approximately 4½-foot wide landscaping strip between the back of the sidewalk and the masonry wall along the west side of Holman Road from March Lane southerly to the south boundary of Blossom Ranch, approximately 100 feet southerly of Horsetail Drive, including the angled corner sections at Etcheverry Drive and Horsetail Drive, approximately 700 linear feet.
- 5) Masonry wall and approximately 4½-foot wide landscaping strip between the back of the sidewalk and the masonry wall along the east and west sides of Fred Russo Drive from March Lane southerly to Etcheverry Drive, including the angled corner sections at March Lane.
- 6) Masonry wall and approximately 4½-foot wide landscaping strip between the back of the sidewalk and the masonry wall along the south side of March Lane east of Holman Road along the back of Unit No. 2 Lot 28 including the angled corner section at Holman Road (southeast return), approximately 105 linear feet.
- 7) Masonry wall and approximately 4½-foot wide landscaping strip between the back of the sidewalk and the masonry wall along the south side of March Lane from Holman Road westerly to the west boundary of Blossom Ranch (which is approximately 620 feet westerly of Fred Russo Drive), approximately 1,820 linear feet, including the angled corner sections at Fred Russo Drive.
- 8) Masonry wall and approximately 4½-foot wide landscaping strip between the back of the sidewalk and the masonry wall along both sides of future March Lane, include angled corner sections, adjacent to Lots 15, 16, and 17 and through Lot "B" of Tract 3066, Blossom Ranch Unit No. 6, approximately 1400 linear feet.
- 9) All landscaping and associated improvements to be installed in the approximately 5-acre public park at the southwest corner of the intersection of Thistle Way and Blossom Circle (located in the southwest corner of the development) known as S.L. Fong Park.

Zone A-5 – Weber Woods

Completed portions of landscape improvements in public landscape areas and public parks as follows:

- 1) Approximately 350 linear feet of 6 foot masonry wall located on the property line and landscaping between the wall and sidewalk along the easterly right-of-way of West Lane from the southerly boundary of Zone A-5 (approximately 382 feet south of Tortuga Way) to Tortuga Way, including the wall and landscaping between the wall and back of sidewalk at the angled corner section at the southeasterly corner of West Lane and Tortuga Way.
- 2) Approximately 190 linear feet of 6 foot masonry wall located on the property line and landscaping between the wall and sidewalk along the southerly side of Tortuga Way between West Lane and Tortuga Court.
- 3) Approximately 20 linear feet of 6 foot masonry wall at the southerly boundary of Weber Woods east of West Lane.
- 4) Proportionate share of maintenance costs for any public parks within the service area of Weber Woods subdivision.

Zone A-6 – Blossom North/Camera/Sperry

Completed portions of landscape improvements in public landscape areas and public parks as follows:

- 1) Masonry wall and 4½-foot wide landscaping strip between the wall and curb along the westerly side of Holman Road from the north boundary of Camera Community Unit 1 southerly to March Lane, approximately 4,000 linear feet, including the angled corner sections at Divac Drive, Windflower Lane and March Lane.
- 2) Landscaped median in Holman Road from north boundary of Camera Community Unit 1 to March Lane, approximately 2,700 linear feet.
- 3) Masonry wall along the northerly and southerly sides of the emergency vehicle access, between Holman Road and Saxton Drive westerly approximately 22 linear feet.
- 4) Masonry wall and 4.5-foot wide landscaping strip between the wall and curb along the northerly and southerly sides of Divac Drive (Rayanna Drive entrance) between Holman Road and Rayanna Drive including the angled corner sections at Holman Road.
- 5) Landscaped entrance median/island at Divac Drive (Rayanna Drive entrance).
- 6) Masonry wall and 4.5-foot wide landscaping strip between the wall and curb along the northerly and southerly sides of Windflower Lane entrance between Holman Road and Rayanna Drive including the angled corner sections at Holman Road.

- 7) Masonry wall and varying width landscaping strip between the wall and the sidewalk along the northerly side of March Lane from Holman Road westerly to the Union Pacific Railroad right-of-way, including the angled corner sections at Holman Road (northwesterly return) and Fred Russo Drive (northeasterly and northwesterly returns).
- 8) Landscaped median in March Lane from Holman Road westerly to the easterly Union Pacific Railroad right-of-way, approximately 2,450 linear feet.
- 9) Masonry wall and 4.5-foot wide landscaping strip between the wall and sidewalk along the easterly side of Fred Russo Drive between March Lane and Mirasol Lane, approximately 507 linear feet.
- 10) Masonry wall and 4.5-foot wide landscaping strip between the wall and sidewalk along the westerly side of Fred Russo Drive between March Lane and Hydrangea Drive, and between Hydrangea Drive and Mezereon Way.
- 11) Masonry wall and 4.5-foot wide landscaping strip between the wall and sidewalk along the south side of Jayden Way from Fred Russo Drive easterly to the westerly park boundary, approximately 295 linear feet.
- 12) Masonry wall along the westerly boundary of the park from Jayden Way to the north school boundary, approximately 322 linear feet.
- 13) Masonry wall along the east Union Pacific Railroad right-of-way from March Lane northerly to the southerly side of the East Bay Municipal Utility District right-of-way, approximately 3,130 linear feet.
- 14) Masonry wall along the south East Bay Municipal Utility District right-of-way from the east Union Pacific Railroad right-of-way northeasterly to the north Camera Community boundary, approximately 476 linear feet.
- 15) All landscaping and associated improvements to be installed in the East Bay Municipal Utility District right-of-way adjacent to the Camera development, approximately 0.8 acres.
- 16) All landscaping and associated improvements to be installed with the public park (5± acres) at the southwest corner of the intersection of Jayden Way and Rayanna Drive.
- 17) Contribution to the maintenance of any other public park within the service area for Blossom North/Camera/Sperry Zone A-6, or serving Zone A-6.

Zone A-7 – Hunter Ridge Unit 1

Completed portions of landscape improvements in public landscape areas and public parks as follows:

- 1) Masonry wall along the east Union Pacific Railroad right-of-way from the south boundary of Hunter Ridge Unit 1 northerly to the southwest end of the angled corner of the access way right-of-way, approximately 945 linear feet.
- 2) Masonry wall along the south side of the access way right-of-way from the Betty Mae Drive west to the Union Pacific Railroad right-of-way, including the angled corner, approximately 107 linear feet.
- 3) Masonry wall along the north side of the access way right-of-way from Betty Mae Drive west to the Union Pacific Railroad right-of-way, including the angled corner of the access right-of-way, approximately 105 linear feet.
- 4) Masonry wall along the south side of the Union Pacific Railroad right-of-way from the northwest end of the angled corner of the access way right-of-way on the north side of the access way right-of-way to the southwest end of the angled corner at the back of Lot 13, approximately 33 linear feet.
- 5) Masonry wall along the back of Lot 13 and Lot 12 from the Union Pacific Railroad right-of-way northeasterly to March Lane, including the angled corner at the back of Lot 12, approximately 118 linear feet.
- 6) Masonry wall along the south side of March Lane from the back of Lot 12 east to the boundary of Blossom Ranch Unit 8 (which is approximately 631 linear feet).
- 7) Pavement and maintenance of the access way from Betty Mae Drive west to the Union Pacific railroad right-of-way.
- 8) Fifty percent (50%) of the landscape maintenance costs for the March Lane median landscaping between the Union Pacific Railroad and the east boundary of Hunter Ridge, approximately 630 linear feet.
- 9) Variable width landscaping between the masonry wall and the back of the sidewalk on the south side of March Lane from the Union Pacific Railroad to the east boundary of Hunter Ridge, approximately 12,000 square feet.
- 10) Proportionate share of the costs to maintain any public parks within the service area for this subdivision or serving this subdivision.
- 11) Decorative metal gate at entrance to access way.
- 12) A 12-foot masonry wall along the east side of the Union Pacific right-of-way from the northwest boundary of Riverbend southerly to the northwest boundary of Riverbend Extended Detention Basin, approximately 1,827 linear feet.
- 13) A bike path which begins at the west side of the intersection of Holman Road and McAllen Road, westerly on McAllen Road for 3,732 linear feet. The bike path turns off McAllen Road southwesterly and travels along the northern bank of the

Calaveras River and crosses under the Union Pacific Railroad bridge and connects to the existing bike path southwest of Ijams Road, approximately 839 linear feet.

- 14) A masonry wall along the west side of the access right-of-way between 2166 Ballew Drive and 4302 Foxcatcher Way from the southeasterly corner of the Ballew Drive/Foxcatcher Intersection south to the right-of-way along McAllen Road, approximately 103 linear feet.
- 15) A masonry wall along the east side of the access right-of-way between 2166 Ballew Drive and 4302 Foxcatcher Way from the southeasterly corner of the Ballew Drive/Foxcatcher Intersection south to the right-of-way along McAllen Road, approximately 116 linear feet.
- 16) A masonry wall along the west side of the access right-of-way between 2418 and 2426 Hayden Brook Drive from Hayden Brook Drive south to the right-of-way along McAllen Road, approximately 139 linear feet.
- 17) A masonry wall along the east side of the access right-of-way between 2418 and 2426 Hayden Brook Drive from Hayden Brook Drive south to the right-of-way for McAllen Road, approximately 134 linear feet.
- 18) Pavement and maintenance of the access way between 2166 Ballew Drive and 4302 Foxcatcher Way from the southeasterly corner of the Ballew Drive/Foxcatcher Way intersection, south to the McAllen Road right-of-way.
- 19) Pavement and maintenance of the access way between 2418 and 2426 Hayden Brook Drive from Hayden Brook Drive south to the McAllen Road right-of-way.
- 20) A masonry wall and variable-width landscaping between the masonry wall and the curb on both sides of the meandering sidewalk along the west side of Holman Road right-of-way from the northern boundary southerly to the entrance at Gold Brook Drive, including the angled corner, approximately 269 linear feet.
- 21) A masonry wall and variable-width landscaping between the masonry wall and the curb on both sides of the meandering sidewalk along the northern right-of-way along Gold Brook Drive from the entrance of Holman Road westerly to the intersection of Cabin Creek Street and Gold Brook Drive, approximately 272 linear feet.
- 22) A masonry wall and variable-width landscaping between the masonry wall and the curb on both sides of the meandering sidewalk along the eastern right-of-way of Cabin Creek Street from the entrance of Twin Bridges Lane southerly to the intersection of Gold Brook Drive and Cabin Creek Street, including the angled corner, approximately 118 linear feet.
- 23) A masonry wall and variable-width landscaping between the masonry wall and the curb on both sides of the meandering sidewalk along the western right-of-way of Cabin Creek Street from the entrance of Twin Bridges Lane southerly to the

intersection of Gold Brook Drive and Cabin Creek Street, including the angled corner, approximately 106 linear feet.

- 24) A masonry wall and variable-width landscaping between the masonry wall and the curb on both sides of the meandering sidewalk along the northern right-of-way of Gold Brook Drive from the intersection of Gold Brook Drive and Cabin Creek Street westerly to the eastern boundary of School Lot B, approximately 306 linear feet.
- 25) A masonry wall and variable-width landscaping between the masonry wall and the curb on both sides of the meandering sidewalk along the east side of Holman Road right-of-way from the northern boundary southerly to the intersection of McAllen Road, including the angled corner, approximately 867 linear feet.
- 26) A masonry wall and variable-width landscaping between the masonry wall and the curb on both sides of the meandering sidewalk along the northern right-of-way of McAllen Road from the intersection of Holman Road easterly to the east boundary, approximately 410 linear feet.
- 27) A masonry wall and variable-width landscaping between the masonry wall and the curb on both sides of the meandering sidewalk along the west side of the Holman Road right-of-way from McAllen Road northerly to the entrance of Gold Brook Drive, including the angled corner, approximately 535 linear feet.
- 28) A masonry wall and variable-width landscaping between the masonry wall and the curb on both sides of the meandering sidewalk along the south side of Gold Brook Drive right-of-way from the entrance of Holman Road westerly to the entrance of Cabin Creek Street, approximately 288 linear feet.
- 29) A masonry wall and variable-width landscaping between the masonry wall and the curb on both sides of the meandering sidewalk along the eastern side of Cabin Creek Street right-of-way from the intersection of Pine Brook Drive and Cabin Creek Street northerly to the intersection of Gold Brook Drive and Cabin Creek Street, including the angled corner, approximately 96 linear feet.
- 30) A masonry wall and variable-width landscaping between the masonry wall and the curb on both sides of the meandering sidewalk along the western side of Cabin Creek Street right-of-way from the intersection of Pine Brook Drive and Cabin Creek Street northerly to the intersection of Gold Brook Drive and Cabin Creek Street, including the angled corner, approximately 124 linear feet.
- 31) A masonry wall and variable-width landscaping between the masonry wall and the curb on both sides of the meandering sidewalk along the southern side of Gold Brook Drive right-of-way from the intersection of Gold Brook Drive and Cabin Creek Street westerly to Tiamo Way, including the angled corner, approximately 1,507 linear feet.
- 32) A masonry wall and variable-width landscaping between the masonry wall and the curb on both sides of the meandering sidewalk along the eastern and western side

of Tiamo Way right-of-way from the angled corner of the intersection of Tiamo Way and Gold Brook Drive southerly, approximately 172 linear feet.

- 33) A masonry wall and variable-width landscaping between the masonry wall and the curb on both sides of the meandering sidewalk along the southern and northern side of Gold Brook Drive right-of-way from the entrance of Mercer Hill Way easterly to Tiamo Way, including the angled corner, approximately 375 linear feet.
- 34) A masonry wall and variable-width landscaping between the masonry wall and the curb on both sides of the meandering sidewalk along the western side of Tiamo Way right-of-way from the angled corner at the intersection of Tiamo Way and Gold Brook Drive northerly, approximately 483 linear feet.
- 35) Maintenance of 118 electroliers: 5 200-watt, 14 150-watt, and 99 100-watt or upgraded LED equivalents.
- 36) Maintenance of 3 bollards and a barricade on each side of the bollards on the southwest corner of Holman Road and McAllen Road.
- 37) Proportionate share of the costs to maintain any public parks within the service area for this subdivision or serving this subdivision.

Zone A-10 – Cannery Park

Completed portions of landscape improvements in public landscape areas and public parks as follows:

Eight Mile Road

- 1) A 7-foot wide landscaping strip along the south side of Eight Mile Road from the west boundary of Cannery Park, easterly to Signature Drive including the west angled corner section, approximately 686 linear feet.
- 2) A 7-foot wide landscaping strip along the south side of Eight Mile Road from Signature Drive including the east angled corner section, easterly to Holman Road including the west angled corner section, approximately 1,430 linear feet.
- 3) A 7-foot wide landscaping strip along the south side of Eight Mile Road from Holman Road, including the east angled corner section, easterly to Collector A, including the west angled corner section, approximately 966 linear feet.
- 4) A 7-foot wide landscaping strip along the south side of Eight Mile Road from Collector A, including the east angled corner section easterly to the west boundary of the Bear Creek Bridge, approximately 618 linear feet.
- 5) Eight Mile Road median from the west boundary of Cannery Park easterly to the west side of Signature Court/Eight Mile Road intersection, approximately 690 linear feet.

- 6) Eight Mile Road median from the east side of Signature Court/Eight Mile Road easterly to the west side of Holman Road/Eight Mile Road intersection, approximately 1,460 linear feet.
- 7) Eight Mile Road median from the east side of Holman Road/Eight Mile Road intersection easterly to the west side of Collector B/Eight Mile Road, approximately 1,010 linear feet.
- 8) Eight Mile Road median from the east side of Collector B/Eight Mile Road intersection easterly to the west side of Bear Creek Crossing, approximately 694 linear feet.

Holman Road

- 1) A 7-foot wide landscaping strip along the west side of Holman Road from the southeast end of the angled corner section at Eight Mile Road, southerly to Cannery Circle including the north angled corner section, approximately 647 linear feet.
- 2) A 7-foot wide landscaping strip along the west side of Holman Road from Cannery Circle, including the south angled corner section southerly to the north boundary of Bear Creek, approximately 490 linear feet.
- 3) A masonry wall and 12-foot wide landscaping strip along the west side of Holman Road from the south boundary of Bear Creek southerly to Collector B, including the north angled corner section, approximately 524 linear feet.
- 4) A masonry wall and 12-foot wide landscaping strip along the west side of Holman Road from Collector B including the south angled corner section southerly to the north boundary of the WID easement, approximately 519 linear feet.
- 5) A masonry wall and 12-foot wide landscaping strip along the west side of Holman Road from the south boundary of the WID easement, southerly to LT COL Mark Taylor Street, including the north angled corner section, approximately 666 linear feet.
- 6) A masonry wall and 12-foot wide landscaping strip along the west side of Holman Road from LT COL Mark Taylor Street, including the south angled corner section southerly to the south boundary of Cannery Park, approximately 448 linear feet.
- 7) A 7-foot wide landscaping strip along the east side of Holman Road from the southeast end of the angled corner section at Eight Mile Road, southerly to Tri-Valley Drive including the north angled corner section, approximately 649 linear feet.
- 8) A 7-foot wide landscaping strip along the east side of Holman Road from Tri-Valley Drive, including the south angled corner section southerly to the north boundary of

Bear Creek, approximately 418 feet.

- 9) A masonry wall and 12-foot wide landscaping strip along the east side of Holman Road from the south boundary of Bear Creek, southerly to PFC Jesse Mizener Street, including the north angled corner section, approximately 651 linear feet.
- 10) A masonry wall and 12-foot wide landscaping strip along the east side of Holman Road from PFC Jesse Mizener Street, including the south angled corner section southerly to the north boundary of the WID easement, approximately 491 linear feet.
- 11) A masonry wall and 12-foot wide landscaping strip along the east side of Holman Road from the south boundary of the WID easement southerly to Hendrix Drive, including the north angled corner section, approximately 688 linear feet.
- 12) A masonry wall and 12-foot wide landscaping strip along the east side of Holman Road from Hendrix Drive, including the south angled corner section southerly to the south boundary of Cannery Park, approximately 501 linear feet.
- 13) Holman Road median from Eight Mile Road southerly to the north side of the Cannery Park/Tri-Valley Drive intersection, approximately 642 linear feet.
- 14) Holman Road median from the south side of the Cannery Circle/Tri-Valley Drive intersection southerly to the north side of the PFC Jesse Mizener Street intersection, approximately 1,265 linear feet.
- 15) Holman Road median from the south side of the PFC Jesse Mizener Street intersection southerly to the north side of LT COL Mark Taylor Street/Hendrix Drive intersection, approximately 1,228 linear feet.
- 16) Holman Road median from the north side of the LT COL Mark Taylor Street/Hendrix Drive intersection southerly to the south boundary of Cannery Park, approximately 428 linear feet.
- 17) A masonry wall and 7-foot wide landscaping strip along the north side of the entrance street from Holman Road from the southwest end of the angled corner section westerly to the east side of the EVA entrance, approximately 121 linear feet.
- 18) A masonry wall and 7-foot wide landscaping strip along the north side of the entrance street from the west side of the EVA entrance to the public utility easement at Street S, approximately 218 linear feet.
- 19) A masonry wall and 7-foot wide landscaping strip along the south side of the entrance street from Holman Road, from the northwest end of the angled corner section westerly to the public utility easement at Street S, approximately 361 linear feet.

- 20) A masonry wall and 7-foot wide landscaping strip along the north side of Hendrix Drive from Holman Road, from the southeast end of the angled corner section easterly to the public utility easement at Presley Lane, approximately 344 linear feet.
- 21) A masonry wall and 7-foot wide landscaping strip along the south side of Hendrix Drive from Holman Road, from the northeast end of the angled corner section easterly to the west side of the fire station driveway, approximately 130 linear feet.
- 22) A masonry wall and 7-foot wide landscaping strip along the south side of Hendrix Drive from the east side of the fire station driveway easterly to the public utility easement at Presley Lane, approximately 98 linear feet.
- 23) Hendrix Drive median from Holman Road easterly to the west side of the Presley Lane intersection, approximately 100 linear feet.

LT COL Mark Taylor Street (Arterial A)

- 1) A masonry wall and 7-foot wide landscaping strip along the north side of LT COL Mark Taylor Street from Holman Road, from the southwest end of the angled corner section westerly to Street P, including the east angled corner section, approximately 918 linear feet.
- 2) A masonry wall and variable width landscaping strip along the north side of LT COL Mark Taylor Street/Hendrix Drive, including the west angled corner section westerly to the west boundary of Cannery Park, approximately 1,043 linear feet.
- 3) A masonry wall and 7-foot wide landscaping strip along the south side of LT COL Mark Taylor Street, from the northwest end of the angled corner section westerly to Nash Drive including the east angled corner section, approximately 920 linear feet.
- 4) A masonry wall and variable width landscaping strip along the south side of Arterial A/Street P, including the west angled corner section westerly to the west boundary of Cannery Park, approximately 1,054 linear feet.
- 5) Arterial A median from the west boundary of Cannery Park easterly to the west side of the Arterial A/Street P intersection, approximately 1,030 linear feet.
- 6) Arterial A median from the east side of the Arterial A/Street P intersection, easterly to the west side of the Holman Road intersection, approximately 913 linear feet.
- 7) A masonry wall and 7-foot wide landscaping strip along the west side of Street P from Arterial A, from the northwest end of the angled corner section northerly to the public utility easement at Circle H, approximately 374 linear feet.
- 8) A masonry wall and 7-foot wide landscaping strip along the east side of Street P from Arterial A, from the northwest end of the angled corner section northerly to

the public utility easement at Circle I, approximately 374 linear feet.

- 9) A masonry wall and 7-foot wide landscaping strip along the west side of Street P from Arterial A, from the southeast end of the angled corner section southerly to the public utility easement at Circle F, approximately 402 linear feet.
- 10) A masonry wall and 7-foot wide landscaping strip along the east side of Street P from Arterial A, from the southwest end of the angled corner section southerly to the northwest end of the angled corner section, approximately 411 linear feet
- 11) A masonry wall and 7-foot wide landscaping strip along the north side of Street F from the northwest end of the angled corner section easterly to the west side of the EVA entrance, approximately 122 linear feet.
- 12) A masonry wall and 7-foot wide landscaping strip along the north side of Street F from the east side of the EVA entrance to the lot line between Lot 38 and Lot 37, approximately 136 linear feet.

Collector B

- 1) A masonry wall and 7-foot wide landscaping strip along the north side of Collector B, from the southeast end of the angled corner section at Holman Road easterly to Street R, including the angled corner section, approximately 399 linear feet.
- 2) A masonry wall and 7-foot wide landscaping strip along the north side of Collector B from Street R, including the angled corner section easterly to Street U, including the angled corner section, approximately 545 linear feet.
- 3) A masonry wall and 7-foot wide landscaping strip along the north side of Collector B from Street U, including the angled corner section easterly to the lot line between Lot E and Lot Y, approximately 97 linear feet.
- 4) A 7-foot wide landscaping strip along the north side of Collector B from the lot line between Lot E and Lot Y easterly to Collector A, including the angled corner section, approximately 274 linear feet.
- 5) A 7-foot wide landscaping strip along the north side of Collector B from Collector A including the angled corner section, easterly to 99 Frontage Road including the angled corner section, approximately 1,072 linear feet.
- 6) A masonry wall and 7-foot wide landscaping strip along the south side of Collector B from the northeast end of the angled corner section at Holman Road, easterly to Street S including the angled corner section, approximately 404 linear feet.
- 7) A masonry wall and 7-foot wide landscaping strip along the south side of Collector B from Street S including the angled corner section, easterly to Street U including the angled corner section, approximately 542 linear feet.

- 8) A masonry wall and 7-foot wide landscaping strip along the south side of Collector B from Street U including the angled corner section, easterly to Collector A including the angled corner section, approximately 374 linear feet.
- 9) A 7-foot wide landscaping strip along the south side of Collector B from Collector A including the angled corner section, easterly to the 99 Frontage Road including the angled corner section, approximately 1,084 linear feet.

Collector A

- 1) A 7-foot wide landscaping strip along the west side of Collector A from Eight Mile Road, from the southeast angled corner section southerly to Tri-Valley Drive including the angled corner section, approximately 531 linear feet.
- 2) A 7-foot wide landscaping strip along the west side of Collector A from Tri-Valley Drive including the south angled corner section southerly to the north Bear Creek boundary, approximately 196 linear feet.
- 3) A 7-foot wide landscaping strip along the west side of Collector A from the south Bear Creek boundary, southerly to the northeast end of the angled corner section at Collector B, approximately 1,033 linear feet.
- 4) A 7-foot wide landscaping strip along the east side of Collector A from Eight Mile Road, from the southwest angled corner section southerly to the north Bear Creek boundary, approximately 735 linear feet.
- 5) A 7-foot wide landscaping strip along the east side of Collector A, from the south Bear Creek boundary southerly to the northwest end of the angled corner section at Collector B, approximately 1,094 linear feet.

Bear Creek

- 1) A 12-foot wide bicycle/pedestrian path, including two 1-foot wide shoulders on the north and south side of the bicycle path and a 5-foot wide landscaping strip along the south bank of Bear Creek between the west boundary of Cannery Park and the east boundary of Cannery Park with branches to adjacent neighborhoods, approximately 6,119 linear feet.
- 2) A 12-foot wide pedestrian bridge from Signature Court southerly to the bicycle/pedestrian path, approximately 306 linear feet.

Miscellaneous

- 1) An access way in Village E1 from Street MM, southerly to the WID easement between Lot 41 and 42 with a masonry wall on both sides, approximately 200 linear feet, and pavement approximately 2,233 square feet.
- 2) An access way in Village B from Street S southerly to the WID easement between

Lot 8 and Lot 9 with a masonry wall on both sides, approximately 189 linear feet, and pavement approximately 2,092 square feet.

- 3) An access way in Village C from Street V, southerly to the WID easement between Lot 18 and Lot 19 with a masonry wall on both sides, approximately 203 linear feet, and pavement approximately 2,230 square feet.
- 4) An access way in Village G1 from Court G southerly between Lot 1 and Lot 38, with pavement approximately 320 square feet.
- 5) An access way in Village E1 from Court O southerly between Lot 1 and Lot 93, with pavement approximately 320 square feet.
- 6) A masonry wall along the east lot line between Lot 60 and the park in Village D2, approximately 91 linear feet.
- 7) A masonry wall along the north lot line between Lot 20 and the park in Village D2, approximately 92 linear feet.
- 8) A masonry wall along the west boundary of Cannery Park from the south boundary of Bear Creek southerly to the north side of the WID easement, approximately 728 linear feet.
- 9) A masonry wall along the west boundary of Cannery Park from the south side of the WID easement southerly to the north side of LT COL Mark Taylor Street (Arterial A), approximately 627 linear feet.
- 10) A masonry wall along the south side of LT COL Mark Taylor Street (Arterial A) southerly to the south boundary of Cannery Park, approximately 1,785 linear feet.
- 11) Proportionate share of the park maintenance costs to maintain parks within the service area for the subdivision or serving the subdivision.
- 12) A 10-foot wide bike path along the WID easement from the west boundary of Cannery Park easterly to the east boundary of Cannery Park, approximately 3,973 linear feet.

Zone B-1 – William Long Park

Completed landscape improvements and park amenities for the completed portions of the park site in the Weston Ranch development known as the William Long Park located at the northwesterly corner of Henry Long Boulevard and Woodchase Lane.

Zone B-2 – Weston Ranch

Completed portions of landscape and incidental lighting improvements in public landscaped

areas as follows:

- 1) The concrete fence and landscaping between the back of sidewalk and the concrete fence on the north side of William Moss Boulevard from Manthey Road westward approximately 225 feet.
- 2) The concrete fence and the landscaping and trees in tree wells between back of curb and the right-of-way line/concrete fence on the northerly and southerly sides of William Moss Boulevard easterly from Carolyn Weston Boulevard approximately 190 feet.
- 3) The concrete fence and the landscaped area between the back of sidewalk and the concrete fence (approximately 4½-foot wide) on the northerly side of William Moss Boulevard between Carolyn Weston Boulevard and Crestmore Circle (east entrance), between Crestmore Circle (east entrance) and Boo Lane, and between Boo Lane and Crestmore Circle (west entrance).
- 4) The concrete fence and the landscaped area between the back of sidewalk and the concrete fence (approximately 4½-foot wide) on the southerly side of William Moss Boulevard between Carolyn Weston Boulevard and Dakota Drive.
- 5) The concrete fence and landscaping between the back of sidewalk and the concrete fence on the westerly side of Manthey Road from the PG&E easement to William Moss Blvd, including the angled corner section.
- 6) The traffic island on the easterly side of Manthey Road approximately 650 feet north of William Moss Boulevard.
- 7) The tree wells, concrete fence and landscaping on the west side of McDougald Boulevard from Carolyn Weston Boulevard southerly to Ishi Goto Street.
- 8) The concrete/masonry fence and the landscaped area between the fence and the sidewalk (approximately 4½-foot wide) on the easterly side of McDougald Avenue between Henry Long Boulevard and Ashlyn Lane including the angled corner section at Henry Long Boulevard.
- 9) The concrete fence and landscaping on the west side of McDougald Boulevard from French Camp Road northerly approximately 250 feet.
- 10) The tree wells, concrete fence and landscaping between the curb and the concrete fence on the northerly side of side of French Camp Road between McDougald Boulevard and EWS Boulevard and between Alice McCuen Avenue and Carolyn Weston Boulevard.
- 11) The concrete fence and landscaping between the back of curb and the concrete fence on the northerly/westerly and southerly/easterly sides of Carolyn Weston Boulevard from the westerly side of the Downing Avenue/Weston Ranch Bridge over French Camp Slough westerly and southerly to French Camp Road.

- 12) The landscaping and entry monument at the southwesterly corner of Carolyn Weston Boulevard and Manthey Road.
- 13) The median islands located on General Mueller Lane, EWS Woods Boulevard/Lloyd Thayer Circle, John Townsend Place, Waterview Lane, Kay Bridges Place, Cadet Way, and Dock Landing/Shipwheel Drive just northerly/westerly of their intersections with Carolyn Weston Boulevard.
- 14) The median islands located on Gordon Verner Circle Entrance, Kay Bridges Place/Wild Rose Lane, Monet Drive entrance, and Dock Landing/Moorcroft Circle just southerly/Easterly of their intersections with Carolyn Weston Boulevard.
- 15) The tree wells and concrete fence on the easterly and westerly sides of E.W.S. Woods Boulevard from Carolyn Weston Boulevard southward approximately 160 feet.
- 16) The concrete fence and trees in tree wells on the easterly side of E.W.S. Woods Boulevard from French Camp Road northerly approximately 300 feet.
- 17) The concrete fence and landscaped area between the back of sidewalk and the concrete fence (approximately 4½-foot wide) on the north side of Henry Long Boulevard from approximately 10 feet east of E.W.S. Woods Boulevard to approximately 875 feet west of the Venice Circle entrance (approximately 1800 feet) including the concrete fence and landscaped area between the back of sidewalk to the concrete fence and landscaped area between the back of sidewalk to the concrete fence at the northeast and northwest corners of the Henry Long Boulevard/Venice Circle Entrance and the Henry Long Boulevard/E.W.S. Woods Boulevard intersections.
- 18) The concrete fence and the landscaped area between the fence and the sidewalk (approximately 4½-foot wide) on the north side of Henry Long Boulevard from McDougald Avenue easterly approximately 925 feet.
- 19) The concrete fence and landscaped area between the back of sidewalk and the concrete fence (approximately 4½-foot wide) on the west side of Alice McCuen Avenue from French Camp Road to Henry Long Boulevard (approximately 1750 feet).
- 20) The concrete fence and landscaping improvements installed in Areas A, B, C, D, E, F, and G of the Weston Ranch Greenbelt/PG&E Easement.
- 21) The concrete fence and landscaping improvements installed in the Weston Ranch Greenbelt/P.G.&E. Easement between William Moss Boulevard and Henry Long Boulevard (approximately 7½ acres).
- 22) The concrete fence and landscaping improvements installed in the Weston Ranch Greenbelt/P.G.&E. Easement between Henry Long Boulevard and French Camp Road (approximately 7½ acres).

- 23) Landscaping installed with the Downing Avenue/I-5 interchange improvements.
- 24) French Camp Slough bicycle/pedestrian path from Manthey Road to the San Joaquin River.
- 25) The portions of the San Joaquin River bicycle/pedestrian path adjacent to Weston Ranch from French Camp Slough to French Camp Road.
- 26) The concrete fence and the landscaped area between the back of sidewalk and the concrete fence (approximately 4½-foot wide) on the north and south sides of Dominion Drive from Alice McCuen Avenue westerly approximately 250 feet including the angled corner sections at the northwesterly and southwesterly corners of the Dominion Drive/Alice McCuen Avenue intersection.
- 27) The concrete fence and landscaping between the curb and concrete fence on the northerly and southerly sides of Dock Landing Way between Carolyn Weston Boulevard and Shipwheel Drive.
- 28) The concrete fence and landscaping between the curb and concrete fence on the northerly and southerly sides of Moorcroft Circle entrance between Carolyn Weston Boulevard and Moorcroft Circle.
- 29) Paul Weston Park.
- 30) Landscaped entry monument at the southwesterly corner of William Moss Boulevard and Manthey Road.

Zone B-3 – Paul E. Weston Park

Completed landscape improvements and park amenities for Paul E. Weston Park, a community park in the Weston Ranch development. This park is located between Sacchetti Circle and E.W.S. Woods Boulevard immediately north of August Knodt Jr. School.

Zone B-4 – 5-Acre Neighborhood Park, Honorable Sandra Butler Smith Park

Completed landscape improvements and park amenities for the proposed 5-acre neighborhood park, adjacent to the San Joaquin River on the westerly side of Weston Ranch.

Zone B-5 – Weston Ranch

Completed portions of landscape improvements in public landscape areas as follows:

- 1) Approximately 1,772 linear feet of 6-foot masonry wall along the south boundary of Weston Ranch Units 63 and 64 from the San Joaquin River levee to Carolyn Weston Boulevard, including the angled section south along the west side of

Carolyn Weston Boulevard.

- 2) Approximately 4,926 linear feet of 6-foot masonry wall along the south side from French Camp Road from Carolyn Weston Boulevard easterly to EWS Woods Boulevard.

Zone C-1 – Spanos Park East and Vivian Baxter Park

Masonry walls and landscape improvements in public landscaped areas in Spanos Park East and Vivian Baxter Park as follows:

- 1) Masonry walls and landscaping between the curb and the masonry walls on the easterly side of Thornton Road from the north levee of Bear Creek northerly approximately 2,900 feet to the north line of A.G. Spanos Park Unit No. 6 (approximately 260 feet north of Whistler Way) including the angled corner sections at A.G. Spanos Boulevard and Whistler Way.
- 2) Masonry walls and landscaping between the curb and the masonry walls on the northerly and southerly sides of A.G. Spanos Boulevard and its landscaped center median from Thornton Road to River Oaks Drive including the angled corner sections at Thornton Road and River Oaks Drive.
- 3) Masonry walls and landscaping between the curb and the masonry walls on the northerly side of Whistler Way from Thornton Road to Muir Woods Avenue including the angled corner sections at Zion, River Oaks Drive, and Muir Woods Avenue.
- 4) Masonry walls and landscaping between the curb and the masonry walls on the southerly side of Whistler Way from Thornton Road to the west side of the Pixley Slough bridge.
- 5) Landscaping between the curb and the walls/fences along both sides of River Park Circle Entrance and in its landscaped center median from River Oaks Drive northeasterly approximately 100 feet into River Park Circle.
- 6) Landscaping between the curb and the walls/fences along both sides of River Falls Circle Entrance and in its landscaped center median from River Oaks Drive southwesterly approximately 200 feet into River Falls Circle.
- 7) Landscaping between the curb and the walls/fences along both sides of River View Circle Entrance and in its landscaped center median from River Oaks Drive southerly approximately 200 feet into River View Circle.
- 8) Landscaping between the curb and the walls/fences along both sides of Point Reyes Circle Entrance and in its landscaped center median from River Oaks Drive westerly approximately 200 feet into Point Reyes Circle.
- 9) Landscaping between the curb and the walls/fences along both sides of Creek

Trail Circle Entrance and its landscaped center median from River Bluff Lane easterly approximately 200 feet into Creek Trail Circle.

- 10) The, landscaped center median in the Eagle Rock Circle entrance from Whistler Way southerly approximately 80 feet into Eagle Rock Circle.
- 11) Completed landscape and park amenities included in the approximately ten (10) acre Vivian Baxter Park located at the northeasterly corner of Whistler Way and Muir Woods Avenue.

Zone C-2 – North Stockton Projects

Completed portions of landscape improvements in public landscaped areas as follows:

- 1) The masonry wall and 14½ foot wide landscaping strip between the masonry wall and the sidewalk along the east side of Thornton Road from the southerly boundary of Waterford Estates Unit No. 1 (approximately 100 feet southerly of Lonnie Beck Way) to the northerly boundary of Waterford Estates Unit No. 1 (approximately 100 feet northerly of Lonnie Beck Way).
- 2) Approximately 1,182 linear feet of masonry wall and landscaping strip along the south side of Eight Mile Road, including angled corner section, between Rivermont Drive and Thornton Road.
- 3) The masonry wall and 9½ foot wide landscaping strip between the masonry wall and sidewalk along the westerly side of Rivermont Drive from Eight Mile Road to the northerly landside hinge point of the Pixley Slough levee.
- 4) The masonry wall and 9½ foot wide landscaping strip between the masonry wall and the sidewalk along the easterly and westerly sides Rivermont Drive from the southerly landside hinge point of the Pixley Slough levee to Waterbury Drive.
- 5) The masonry wall and 9½ foot wide landscaping strip between the masonry wall and the sidewalk along the northerly side of Waterbury Drive from Rivermont Drive easterly to Davis Road including the angled corner sections at Rivermont Drive, Bennington Court, and Davis Road.
- 6) The masonry wall and 9½ foot wide landscaping strip between the masonry wall and the sidewalk along the southerly side of Waterbury Drive from Rivermont Drive to Davis Road, including angled corner sections at Rivermont Drive, Dover Drive, and Davis Road.
- 7) The masonry wall and varying width landscaping strip along the west side of Davis Road from the southerly Pixley Slough right-of-way line to approximately 625 feet southerly of Waterbury Drive, including the angled corner sections at Waterbury Drive.

- 8) Approximately 893 linear feet of masonry wall and 9½ foot wide landscaping strip along the south side of Whistler Way from the easterly Pixley Slough right-of-way line easterly to Macon Drive.
- 9) Approximately 1,630 linear feet of masonry wall and 9½-foot wide landscaping strip along the south side of Whistler Way from Macon Drive easterly to Davis Road.
- 10) Approximately 899 linear feet of masonry wall and 9½ foot wide landscaping strip along the north side of Whistler Way from the easterly Pixley Slough right-of-way line easterly to Waterbury Drive.
- 11) Approximately 800 linear feet of masonry wall and 9½ foot wide landscaping strip along the north side of Whistler Way from Waterbury Drive easterly to Galveston Way.
- 12) Masonry wall and 9½ foot wide landscaping strip along the north side of Whistler Way from Galveston Way to Davis Road.
- 13) Proportionate share of the costs to maintain Vivian "Lady B" Baxter Park of Zone C-1 of the Stockton Consolidated Landscape Maintenance District No. 96-2.
- 14) Maintenance of the bike/pedestrian path on the northerly bank of the Pixley Slough from the southern boundary of Waterford Estates West to Davis Road and the path on the south (east) bank of Pixley Slough from an approved access connection near the southeasterly end of the Whistler Way bridge to the southwest corner of the Beck Ranch development, Tentative Map TM 3-98.
- 15) Masonry wall and 9½-foot wide landscaping strip along the west side of Davis Road from approximately 380 feet north of Whistler Way to approximately 900 feet southerly of Whistler Way to the northerly boundary of LeBaron Estates.
- 16) Masonry wall and 4½-foot wide landscaping strip along the north side of LeBaron Drive commencing at a point approximately 82 feet east of Macon Drive and extending easterly to Kayla Avenue, approximately 382 linear feet.
- 17) Masonry wall and 4½-foot wide landscaping strip along the north side of LeBaron Drive commencing at Kayla Avenue and extending easterly a distance of approximately 671 linear feet.
- 18) Masonry walls on both sides of a 15-foot wide strip for a walkway with landscape improvements between the intersection of Whistler Way/Davis Road and Prairie Lane/Jennifer Lane.
- 19) Masonry wall and 14½-foot wide landscaping strip along the east side of Davis Road from the Elkhorn Country Club Estates main entrance roadway northerly approximately 278 linear feet.

- 20) Masonry walls and landscaping strips of varying width on both sides of the Elkhorn Country Club Estates main entrance roadway with landscaped median island.
- 21) Masonry wall and 12-foot wide landscaping strip along the east side of Thornton Road from the south boundary of Gold Springs northerly to A.G. Spanos Boulevard, including the south angled corner section, approximately 716 linear feet.
- 22) Masonry wall and landscaping along the south side of A.G. Spanos Boulevard from the angled corner section at Thornton Road easterly to the end of the northwest angled corner section at Ocean Mist Way, approximately 432 linear feet.
- 23) Masonry wall and 14-foot wide landscaping strip along the west side of Ocean Mist Way southerly to Ocean Mist Court, including the angled corner sections, approximately 175 linear feet.
- 24) A 12-foot wide landscaping strip along the east side of Thornton Road from A.G. Spanos Boulevard northerly to Eight Mile Road, including the angled corner sections, approximately 896 linear feet.
- 25) Landscaping along the north side of A.G. Spanos Boulevard from the angled corner section at Thornton Road, easterly to Ocean Mist Way including the angled corner section, approximately 480 linear feet.
- 26) A 14-foot wide landscaping strip along the west side of Ocean Mist Way from the northeast angled corner section northerly to the beginning of the knuckle at Breaker Way, approximately 361 linear feet.
- 27) A 6-foot wide landscaping strip along the north side of Breaker Way from the end of the knuckle at Ocean Mist Way easterly to the lot line between Lots 13 and 1, approximately 654 linear feet.
- 28) Masonry wall and 14-foot wide landscaping strip along the east side of Ocean Mist Way from the north lot line of Lot B northerly to Breaker Drive, including the angled corner section, approximately 794 linear feet.
- 29) The landscaping strip along the south side of Eight Mile Road from the southeast end of the angled corner section at Thornton Road, easterly to the back lot line between Lots 271 and 13, approximately 1,228 linear feet.
- 30) Masonry wall and a 7-foot wide landscaping strip along the south side of Eight Mile Road from the back lot line between Lots 271 and 13, easterly to the east boundary of Silver Springs, approximately 1,327 linear feet.
- 31) A.G. Spanos Boulevard median from Thornton Road easterly to the Ocean Mist Way intersection, approximately 452 linear feet.

- 32) Approximately 30-foot diameter landscaped island and adjacent splitter islands at the intersection of A.G. Spanos Boulevard and Ocean Mist Way.
- 33) Approximately 30-foot diameter landscaped island and adjacent splitter islands at the intersection of Breaker Way and Sand Castle Way.
- 34) Approximately 30-foot diameter landscaped island and adjacent splitter islands at the intersection of Swainsons Hawk Street and Lands End Drive.
- 35) Approximately 11-foot diameter landscaped island at the intersection of Breaker Way and Winward Avenue.
- 36) Approximately 11-foot diameter landscaped island at the intersection of Swainsons Hawk Street and Winward Avenue.
- 37) Public open space on the northerly side of Wave Crest Drive between Lots 131 and 132, (2419 and 2335 Wave Crest respectively) including masonry walls along the west, north, and east sides, approximately 270 linear feet.
- 38) Proportionate share of the park maintenance costs to maintain parks within the service area for the subdivision or serving the subdivision.
- 39) Wall and landscaping on the westerly side of Jennifer Lane between the curb and wall from approximately 190 feet northerly of Little Grass Way to Little Grass Way including the approximately 14 linear foot angled corner section at the northwesterly corner of Jennifer Lane and Little Grass Way; and wall and landscaping on the northerly side of Little Grass Way between the curb and wall from Jennifer Lane to approximately 30 feet westerly of Jennifer Lane.

Zone C-3 – Spanos Park West

Completed portions of landscape improvements in public landscaped areas as follows:

- 1) Decorative concrete pavement at the Eight Mile Road/Mokelumne Circle intersection and the Mokelumne Circle/Scott Creek Drive intersection.
- 2) All landscaping and associated improvements to be installed in the 5.5± acre public park located south of Scott Creek Drive, between the school site and Units 9 and 14, now known as Iloilo Sister City Park; and the 16.2± acre public park located at the south easterly corner of Mokelumne Circle and Cosumnes Drive, now known as Michael Faklis Park.
- 3) Approximately 6,300 linear feet of 12-foot wide asphalt pavement bicycle/jogging path along the north side of Bear Creek from Interstate 5 westerly to Trinity Parkway and along the flood control levee north and east of the wetland area westerly to and along the existing Bear Creek levee to the west end of the project.

Zone C-4 – Fairway Greens

Completed portions of landscape improvements in public landscape areas and public parks as follows:

- 1) The masonry wall and an approximately 4½ foot wide landscape area between the wall and sidewalk along the east side of Davis Road from Whistler Way to the north boundary Fairway Greens subdivision approximately 650 feet north of Whistler Way, including the angled corner section at Whistler Way.
- 2) The masonry wall and an approximately 4½-foot wide landscape area between the wall and sidewalk along the north side of Whistler Way from Davis Road to Eagle Ridge, including the angled corner section at Eagle Ridge.
- 3) The masonry wall and an approximately 4½-foot wide landscape area between the wall and sidewalk along the north side of Whistler Way from Eagle Ridge easterly approximately 135 feet, including the angled corner section at Eagle Ridge.
- 4) The masonry wall and an approximately 4½-foot wide landscape area between the wall and sidewalk along the easterly and westerly sides of Eagle Ridge from Whistler Way to Cypress Run Drive (approximately 100 feet northerly of Whistler Way).
- 5) The Eagle Ridge landscaped median located between Whistler Way and Cypress Run Drive.
- 6) Proportionate share of park maintenance of any parks serving Zone C-4 or within the service area of Zone C-4.

Zone C-6 – Westlake Villages

Completed portions of landscape improvements in public landscape areas and public parks as follows:

- 1) A 12-foot wide bicycle/pedestrian path and access path, including two 2-foot wide shoulders on the north and south sides of the bicycle path along the north bank of Disappointment Slough. The path begins at the east boundary of Westlake Villages and ends at the west boundary of Westlake Villages, approximately 9,567 linear feet.
- 2) Proportionate share of the park maintenance costs to maintain the Community Park on the eastern side of Westlake Drive and the northern side of Scott Creek Drive.
- 3) Maintenance of 365 100-watt electroliers and 290 200-watt electroliers along public streets within and adjacent to Westlake Villages.

- 4) Proportionate share of park maintenance costs to maintain Iloilo Sister City Park.

Zone C-7 – North Stockton Projects III

Completed park amenities for the proposed combined public park and storm water quality control facility within the service area of Zone C-7.

Subzone A of Zone C-7

Completed portions of landscape improvements in public landscaped areas as follows:

- 1) A masonry wall and 7 foot wide landscaping strip along the westerly side of Lower Sacramento Road from Marlette Road northerly a distance of approximately 218 linear feet.
- 2) A masonry wall and 7 foot wide landscaping strip along the westerly side of Lower Sacramento Road from Marlette Road southerly a distance of approximately 221 linear feet.
- 3) A masonry wall and 7 foot wide landscaping strip along the northeasterly side of Marlette Road from Lower Sacramento Road northwesterly to Vernon Way a distance of approximately 469 linear feet.
- 4) A masonry wall and 7 foot wide landscaping strip along the southwesterly side of Marlette Road from Lower Sacramento Road northwesterly to Gianna Way a distance of approximately 479 linear feet.
- 5) A masonry wall and 7 foot wide landscaping strip along the northeasterly side of Marlette Road from Gianna Way northwesterly to Scooter Way a distance of approximately 785 linear feet.
- 6) A masonry wall and 7 foot wide landscaping strip along the southwesterly side of Marlette Road from Gianna Way northwesterly to Scooter Way a distance of approximately 847 linear feet.
- 7) A masonry wall and 7 foot wide landscaping strip along the easterly side of Marlette Road from Scooter Way northerly a distance of approximately 92 linear feet.
- 8) A masonry wall and 7 foot wide landscaping strip along the westerly side of Marlette Road from Scooter Way northerly a distance of approximately 92 linear feet.
- 9) A masonry wall and 12 foot landscaping strip east of the easterly Union Pacific Railroad right-of-way and along the westerly side of Assessors Parcel Number 084-080-03, approximately 1,108 linear feet.

- 10) A masonry wall along the westerly lot line of Lot 297, a distance of approximately 120 linear feet.
- 11) A masonry wall along the northerly lot line of Lot 59, a distance of approximately 155 linear feet.
- 12) A traffic circle within the intersection of Gianna Way and Tyke Drive.
- 13) A traffic circle within the intersection of Gianna Way and Cherise Way.
- 14) Traffic Choker on the north and south sides of Scooter Way between Christopher Court and Albert Drive.
- 15) Traffic Choker on the north and south sides of Scooter Way between Arianne Drive and Walter Way.
- 16) Traffic Choker on the east and west sides of Walter Way between Scooter Way and Arianne Drive.
- 17) Traffic Choker on the east and west sides of Albert Drive between Scooter Way and Merle Street.
- 18) Traffic Choker on the east and west sides of Albert Drive between Merle Street and Gianna Way.
- 19) Traffic Barrier and/or landscaping between Scooter Court and Gianna Court.
- 20) Traffic Barrier and/or landscaping between Abigail Court and Ian Court.
- 21) Traffic Barrier and/or landscaping between Christopher Court and Tyke Drive.
- 22) Signs at the Lower Sacramento Road/Marlette Road intersection entrance to the North Stockton Project 3.
- 23) Public Street Lighting within the Northbrook Subdivision.

Zone D-1 – Bridgeport Trails

Completed portions of landscape improvements in public landscaped areas as follows:

- 1) The masonry wall and the approximately 4½-foot wide landscaping strip between the sidewalk and masonry wall along the north side of Eighth Street from the west boundary of Unit 2 (approximately 980 feet west of Fresno Avenue) to Fresno Avenue.
- 2) The masonry wall and the approximately 4½-foot wide landscape strip between the sidewalk and masonry wall along the west side of Fresno Avenue from Eighth Street to the north boundary of Unit 2 (approximately 750 feet north of Eighth Street).

- 3) The masonry wall and the trees in tree wells along the north side of Eighth Street from the westerly boundary of Unit 3 (approximately 110 feet westerly of Pajaro Way) to the easterly boundary of Unit 3 (approximately 250 feet east of Pajaro Way).
- 4) Approximately 710 linear feet of 6-foot masonry wall on the property line and landscaping along the east right-of-way of Fresno Avenue from the south boundary of Zone D-3 to the north boundary of Zone D-3 (approximately 320 feet south of Bard Drive to approximately 375 feet north of Bard Drive).
- 5) Approximately 850 linear feet of 8-foot masonry wall on the property line and the landscaping strip on the north side of said masonry wall along the north boundary of Bridgeport Trails, Unit No. 4.
- 6) Approximately 575 linear feet of 8-foot masonry wall, landscaping and amenities along the east side of Pajaro Way from the north boundary of Bridgeport Trails, Unit No. 4, to approximately the south boundary of Lot B, Bridgeport Trails, Unit No. 4 (Assessor Parcel Number 163-740-87); and landscaping, fencing, and amenities located on Lots A and B, Bridgeport Trails, Unit No. 4 (Assessor Parcel Numbers 163-740-86 and 163-740-87).
- 7) Approximately 683 linear feet of 6-foot masonry wall on the property line and landscaping along the west right-of-way of Fresno Avenue from the south boundary of Zone D-3 to the north boundary of Zone D-3 (TM 2-97).
- 8) Approximately 635 linear feet of 8-foot masonry wall on the property line and landscaping along the west right-of-way of Oxwell Drive from approximately Burney Falls Drive to Platte Road.
- 9) Approximately 959 linear feet of 8-foot masonry wall on the property line and the landscaping strip on the north side of said masonry wall along the north boundary of Bridgeport Trails, Unit No. 5.

Zone D-3 – Bridgeport Trails, Units 4 & 5

Completed portions of landscape improvements in public landscaped areas as follows:

- 1) Approximately 683 linear feet of 6-foot masonry wall on the property line and landscaping along the west right-of-way of Fresno Avenue from the south boundary of Zone D-3 to the north boundary of Zone D-3.
- 2) Approximately 635 linear feet of 8-foot masonry wall on the property line and landscaping along the west right-of-way of Oxwell Drive from approximately Burney Falls Drive to Platte Road.
- 3) Approximately 959 linear feet of 8-foot masonry wall on the property line and the landscaping strip on the north side of said masonry wall along the north boundary of Bridgeport Trails, Unit No. 5.

- 4) Approximately 710 linear feet of 6-foot masonry wall on the property line and landscaping along the east right-of-way of Fresno Avenue from the south boundary of Zone D-3 to the north boundary of Zone D-3.
- 5) Approximately 850 linear feet of 8-foot masonry wall on the property line and the landscaping strip on the north side of said masonry wall along the north boundary of Bridgeport Trails, Unit No. 4.
- 6) Approximately 575 linear feet of 8-foot masonry wall, landscaping and amenities along the east side of Pajaro Way from the north boundary of Bridgeport Trails, Unit No. 4, to approximately the south boundary of Lot B, Bridgeport Trails, Unit No. 4 (Assessor Parcel Number 163-740-87); and landscaping, fencing, and amenities located on Lots A and B, Bridgeport Trails, Unit No. 4 (Assessor Parcel Numbers 163-740-86 and 163-740-87).

Zone D-4 – Calaveras Estates

Completed portions of landscape improvements in public landscape areas as follows:

- 1) An 11-foot high masonry wall along the easterly property line along the Union Pacific Railroad right-of-way and 8 foot high masonry walls on the northerly and southerly property lines.
- 2) A 5-foot landscaping strip on the northerly and easterly sides of the masonry walls.
- 3) 5-foot wide access easements, along the west side of Lot 6 and the northerly side of Lot 12 of Calaveras Estates Unit No. 2.
- 4) A masonry wall and 3 foot wide landscaping strip along the east side of the project site, 3 feet west of the property line which is adjacent to the Union Pacific Railroad right-of-way.
- 5) Masonry wall and landscaping along the north line of Lots 8 and 9.
- 6) Street lighting.
- 7) A 6-foot high masonry wall along the access road to the Calaveras River, approximately 112 linear feet.
- 8) Public access from Alvarado Avenue to Calaveras River.
- 9) Public street lighting within Calaveras Estates Unit No. 3.
- 10) Proportionate share of park maintenance costs for any park(s) serving or within the service area of the subdivision.
- 11) A masonry wall 6' in height along the access road to the Calaveras River, approximately 112 linear feet.

- 12) Public access from Alvarado Avenue to Calaveras River.
- 13) Public Street lighting within Calaveras Estates Unit IV.
- 14) Proportionate share of park maintenance costs for any park(s) serving or within the service area of the subdivision.
- 15) The proposed 15-foot sound wall along the easterly boundary of Calaveras Estate IV separating Calaveras Estates IV from the Union Pacific Rail Road property, approximately 712 linear feet, as shown on the Calaveras Estates IV Tentative Map approved by the Planning Commission on February 27, 2018, by Resolution No. 2018-02-27-0501, Calaveras Estates IV P17-0256.
- 16) Those public improvements installed on Lot A as said lot is shown on the Calaveras Estates IV Tentative Map approved by the Planning Commission on February 27, 2018, by Resolution No. 2018-02-27-0501, Calaveras Estates IV P17-0256.
- 17) Those public improvements installed on Lot B as said lot is shown on the Calaveras Estates IV Tentative Map approved by the Planning Commission on February 27, 2018, by Resolution No. 2018-02-27-0501, Calaveras Estates IV P17-0256.

Zone D-6 – Moss Gardens

Completed portions of landscape improvements in public landscape areas as follows:

- 1) Landscaping in the public right-of-way and public landscape easements between the fence and curb along Fresno Avenue adjacent to Moss Garden, including the landscaping in the public landscape easement in the La Vita Drive entry and the landscaped median in the La Vita Drive entry.
- 2) Landscaping in the public right-of-way and public landscape easements between the fence and curb along State Route 4/Charter Way adjacent to Moss Garden, including the landscaping in the public landscape easement in the Silverton Drive entry and the landscaped median in the Silverton Drive entry.
- 3) Proportionate share of public park maintenance costs for park(s) serving the development or within the service area of the development.
- 4) Maintenance of public street lights along State Route 4/Charter Way and Fresno Avenue adjacent to Moss Garden.

Zone E-1 – Little John Creek

Completed portions of landscape improvements in public landscaped areas, bridge amenities, share of storm basin maintenance cost and public park as follows:

- 1) 6-foot masonry wall along the east side of Pock Lane from the northwest corner of the park site to Togninalli Lane (approximately 207 linear feet).

- 2) 6-foot masonry wall along the north side of Industrial Drive from the southwest corner of Lot 82 to approximately the southeast corner of Lot 73 (approximately 535 linear feet).
- 3) 6-foot and 4-foot masonry wall between the park site and Lot 82 (approximately 199 linear feet of 6-foot wall and 20 linear feet of 4-foot wall).
- 4) 6-foot, 8-foot, 10-foot, and 12-foot masonry wall along the North side of Industrial Drive from the Frontage Road west to the west boundary of Unit No. 4 (approximately 1224 linear feet of 6-foot wall, 50 linear feet of 8-foot wall, 50 linear feet of 10-foot wall, and 50 linear feet of 12-foot wall).
- 5) 6-foot, 8-foot, and 10-foot masonry wall along the northerly and southerly sides Togninalli Lane just west of the Frontage Road (approximately 60 linear feet of 6-foot wall, 60 linear feet of 8-foot wall, and 52 linear feet of 10-foot wall).
- 6) 4½-foot wide strip of landscaping along the northerly and southerly sides of Togninalli Lane from the Frontage Road westerly approximately 240 feet.
- 7) 12-foot masonry wall along the west side of the Frontage Road from the northerly boundary of Unit 9 (approximately 1,100 feet northerly of Togninalli Lane south to Industrial Drive, including the angled corner sections at Togninalli Lane and Industrial Drive.
- 8) A 35-foot wide strip of landscaping along the west side of the Frontage Road from the northerly boundary of Unit 9 (approximately 1,100 feet north of Togninalli Lane) south to Industrial Drive.
- 9) Trees in tree wells along the north side of Industrial Drive between the Frontage Road and the east side of the Industrial Drive bridge over North Little Johns Creek.
- 10) Masonry wall and landscaping between the wall and sidewalk along the easterly side of Pock Lane from Togninalli Lane to the northwesterly boundary of Unit No. 6 (approximately 865 feet northerly of Togninalli Lane) including the angled corner section at Togninalli Lane.
- 11) Masonry wall and landscaping between the wall and sidewalk along the northerly side of Togninalli Lane to approximately 265-feet easterly of Pock Lane, including the angled corner section at Pock Lane.
- 12) Little John Creek Project's proportionate share of maintenance cost of existing storm basin (Stockton Airport Business Park). The district's contribution will be the pro rata share based on the number of acres discharging into the basin as a percentage of the entire area currently discharging to the basin.
- 13) Bridge amenities (special railing) on the Pock Lane Bridge over North Little Johns Creek.

- 14) All landscaping and associated improvements of the public park at the northeast corner of the intersection of Industrial Drive and Pock Lane.

Zone E-3 – Seabreeze

Completed portions of landscape improvements in public landscaped areas, bridge amenities, share of storm basin maintenance cost and public park as follows:

- 1) Masonry wall and 4½-foot wide landscaping strip along the south side of Industrial Drive from the Highway 99 frontage road to the west boundary of the project, approximately 1,400 linear feet.
- 2) Masonry wall and 34½-foot wide landscaping strip along the west side of the Highway 99 frontage road from Industrial Drive to the south boundary, approximately 400 linear feet.
- 3) Masonry wall and 4½-foot wide landscaping strip along the east and west sides of Minden Way from Industrial Drive to Ogden Lane, including the angled corner sections, approximately 180 linear feet.
- 4) Masonry wall and 4½-foot wide landscaping strip along the west side of Pock Lane from the southeast corner of the project at the back of Lot 18 northerly to the southeast angled corner at Togninali Lane, approximately 576 linear feet.
- 5) Masonry wall and a split 9-foot wide landscaping strip along the south side of Togninali Lane from the property line between the back of Lot 1 and Lot 9 easterly to Pock Lane, including the angled corner section, approximately 260 linear feet.
- 6) Masonry wall and a split 9-foot wide landscaping strip along the north side of Togninali Lane from the property line between the back of Lot 106 and Lot 90 easterly to Pock Lane, including the angled corner section, approximately 260 linear feet.
- 7) Masonry wall and 4½-foot wide landscaping strip along the west side of Pock Lane from the northeast angled corner at Togninali Lane northerly to the south side of the Emergency Vehicle Access, approximately 470 linear feet.
- 8) Masonry wall and 4½-foot wide landscaping strip along the west side of Pock Lane from the north side of the Emergency Vehicle Access northerly to the north boundary of the project, approximately 486 linear feet.
- 9) Approximately 40-foot diameter landscaped island at the intersection of Togninali Lane and Seashore Drive.
- 10) Zone E-3 shall contribute its proportional share of the cost to maintain Ernie Shropshire Part to Zone E-1.

- 11) Seabreeze Project's proportionate share of maintenance cost of existing storm basin (Stockton Airport Business Park). The district's contribution will be the pro rata share based on the number of acres discharging into the basin as a percentage of the entire area currently discharging to the basin.
- 12) Approximately 120-foot wide P. G. & E. Easement/Public Open Space under the power lines at the northerly end of Seabreeze II between Pock Lane and the westerly boundary of Seabreeze II (A.P.N. 179-490-63).
- 13) A masonry wall and a split 40-foot wide landscaping strip along the west side of SR99 Frontage Road from the northeast corner of Little Johns Creek North boundary line southerly to Rose Creek Drive, including the angled corner section, approximately 263 linear feet.
- 14) A masonry wall and a 4-foot wide landscaping strip along the north side of Rose Creek Drive from the southwest angled corner of SR99 Frontage Road westerly to Highbridge Lane, approximately 90 linear feet.
- 15) A masonry wall and a 4-foot wide landscaping strip along the south side of Rose Creek Drive from Highbridge Lane easterly to the northwest angled corner of SR99 Frontage Road, approximately 90 linear feet.
- 16) A masonry wall and a split 40-foot wide landscaping strip along the west side of SR99 Frontage Road from the northwest angled corner at Rose Creek Drive southerly to the southeast corner of Little Johns Creek South boundary line, approximately 342 linear feet.
- 17) A masonry wall and a 4-foot wide landscaping strip along the west side of Highbridge Lane from the property line between Lot 19 of Little Johns Creek South north boundary and Lot 16 of Little Johns Creek North south boundary, northerly approximately 50 linear feet.
- 18) Graffiti removal only on a masonry wall from the northwest corner boundary line of Little Johns Creek North southeasterly along the boundary line to the intersection of the southwest corner of Little Johns Creek North boundary and the northwest corner of Little Johns Creek South boundary, approximately 616 linear feet.
- 19) Graffiti removal only on a masonry wall from the northwest corner boundary line of Little Johns Creek South southeasterly along the boundary line to the southeast corner of Little Johns Creek South boundary, approximately 936 linear feet.
- 20) Maintenance of fourteen 100-watt and four 150-watt electroliers.

- 21) Zone E-3 shall contribute its proportionate share of the cost to maintain Ernie Shropshire Park to Zone E-1 of the Stockton Consolidated Landscape Maintenance Assessment District No. 96-2. Zone E-3's proportionate share will be calculated annually on the number of dwelling unit equivalent Factor's (*dueF*'s) classified as developed in Zone E-3 as a percentage of the total *dueF*'s participating in the park maintenance cost.

Zone E-4 – Oakmore Meadows

Completed portions of landscape improvements in public landscape areas and public parks as follows:

- 1) Masonry wall and 4½-foot wide landscaping strip along the east side of Sanguinetti Lane from the south boundary of Oakmore Meadows north to Higgins Avenue, approximately 701 linear feet.
- 2) Masonry wall and 4½-foot wide landscaping strip along the east and west sides of Mighty Oak Drive (Gabes Lane per TM 18-02) from the north boundary of Oakmore Meadows south to Oak Forest Avenue (Tegucigalpa Avenue per TM 18-02), approximately 321 linear feet.
- 3) Masonry wall along the east border of the 5-acre public park in the Montego project, adjacent to Lot 96 of the Oakmore project, approximately 100 linear feet.
- 4) Pavement and masonry wall at Lot "A".
- 5) Landscaping/maintenance of access way to bike path from Sanguinetti Lane.
- 6) Landscaping at the Storm Pump Station.
- 7) Contribution to the maintenance of any public park or parks within the service area of Oakmore Meadows, Montego and Oakmore I, or serving Oakmore Meadows, Montego and Oakmore I.
- 8) Masonry wall along the east side of the Southern Pacific Railroad from the northwest corner of the project at the back of Montego Lot 215 to the southwest corner at the back of Montego Lot 25, approximately 2,845 linear feet.
- 9) Masonry wall and a 6-foot wide landscaping strip along the east side of El Pinal Drive from the property line at the back of Montego Lot 274, including the angled corner section, to the north side of Montego Lot 274, not including the angled corner section, approximately 231 linear feet.
- 10) Masonry wall and 6-foot wide landscaping strip along the west side of El Pinal Drive from the west corner of the return at El Pinal Drive and Alpine Avenue at the back of Lot 301, northerly to the property line between the back of Montego Lots 308 and 334, approximately 582 linear feet.

- 11) Masonry wall and a split 7-foot wide landscaping strip along the north side of Alpine Avenue from the southwest corner of Montego Lot 1 east to Montego Avenue, including the angled corner, approximately 103 linear feet.
- 12) Masonry wall and a split 7-foot wide landscaping strip along the north side of Alpine Avenue from El Pinal Drive, including the angled corner section at the back southwest corner of Montego Lot 374 easterly to property line between Montego Lots 373 and 12 of Oakmore I, approximately 72 linear feet.
- 13) Masonry wall along the north side of Alpine Avenue from Sanguinetti Lane westerly to the southeasterly corner of Oakmore I Lot 17, approximately 220 linear feet.
- 14) Masonry wall along the west side of Sanguinetti Lane from Alpine Avenue to Euclid Drive, including the angled corner section, approximately 220 linear feet.
- 15) Approximately 40-foot diameter landscaped island at the intersection of El Pinal Drive and Fontanella Way.
- 16) Approximately 40-foot diameter landscaped island at the intersection of El Pinal Drive and Shady Forest Way.
- 17) Masonry wall and a split 7-foot wide landscaping strip along the north side of Alpine Avenue from Montego Avenue to El Pinal Drive, including the angled corners at Montego Avenue and El Pinal Drive, approximately 1,320 linear feet.
- 18) Landscaped traffic circle at the intersection of Sanguinetti Lane and Canby Oak Drive.

Zone E-5 – Rancho Del Sol

Completed portions of landscape improvements in public landscape areas and public parks as follows:

- 1) Masonry wall and 9½-foot wide landscaping along the east side of Airport Way from the north boundary of Rancho Del Sol southerly to the south boundary of Rancho Del Sol Unit 2, approximately 950 linear feet.
- 2) 12-foot wide bicycle/pedestrian path including two (2) 1-foot wide shoulders on the north and south side of bicycle/pedestrian path and a 5-foot wide landscaping strip with trees between the bicycle/pedestrian path and the rear fences of the residences along the north bank of Duck Creek between Airport Way and the east boundary of Rancho Del Sol, approximately 1,952 linear feet.
- 3) 5-foot wide landscaping strip with trees along the south bank of Duck Creek adjacent to the north property line of the adjoining Rancho Del Sol Unit 1 between Airport Way and the southeast boundary of Rancho Del Sol, approximately 2,282 linear feet

- 4) Decorative metal fence approximately 40 linear feet, decorative concrete, and three (3) bollards at the entrance to the bike/pedestrian path at the end of Wesson Way cul-de-sac.
- 5) Decorative metal fence approximately 40 linear feet, decorative concrete, and two (2) bollards at the entrance to the bike path at the end of Playa del Sol Avenue cul-de-sac.
- 6) Decorative metal fence, decorative metal gate, and decorative concrete at the entrance to the bike/pedestrian path at the end of Duck Court cul-de-sac, approximately 45 linear feet.
- 7) Decorative metal fence, decorative metal gate, and decorative concrete at the end of Pato Court cul-de-sac, approximately 45 linear feet.
- 8) Decorative metal fence, decorative metal gate, and decorative concrete at the entrance to the bike/pedestrian path at the end of Bandoni Drive knuckle, approximately 45 linear feet.
- 9) Decorative metal fence and decorative concrete, approximately 40 linear feet, and two (2) bollards at the entrance to the bike/pedestrian path at the end of Benedino Circle knuckle.
- 10) 5-foot wide landscaping strip with trees along the westerly bank of Duck Creek adjacent to the easterly boundary of Malisa Manor, approximately 435 linear feet.
- 18) Proportionate share of the park maintenance costs to maintain parks within the service area for the subdivision or serving the subdivision.
- 19) Landscaping between the curb and the sound wall along the northerly side of Washington Street adjacent to the Margie Jordan Estates project, approximately 353 linear feet.
- 20) Sound wall along the northerly side of Washington Street adjacent to the Margie Jordan Estates project beginning at the southwesterly corner of Lot 7 and ending at the southeasterly corner of Lot 5, approximately 353 linear feet.
- 21) A 14-foot wide bicycle/pedestrian path, including two 2-foot wide shoulders on the north and south sides of the bicycle/pedestrian path and a 9-foot wide landscaping strip along the north bank of Duck Creek; beginning at the east boundary of Old Oak Estates following the creek westerly to the north boundary of Old Oak Estates, including access points at the end of Old Oak Drive, approximately 1,648 linear feet.
- 22) A decorative metal fence, approximately 14 linear feet with two bollards and a 14-foot decorative metal gate along the bicycle path access way at the west end of Old Oak Drive.

- 23) Public open space on the southerly side of Old Oak Drive between Lots 16 and 17, including a decorative metal fence, approximately 57 linear feet with two bollards along the south side of the access to the bicycle path.
- 24) Public open space on the southerly side of Old Oak Drive between Lots 16 and 17, including masonry walls along the west and east sides, approximately 193 linear feet.
- 25) Proportionate share of the public open space maintenance costs to maintain open space within the service area for the subdivision or serving the subdivision.
- 26) Sixteen (16) 100-watt electroliers.
- 27) Masonry wall and 14½-foot wide landscaping strip along the south side of Ralph Avenue on the north edge of Simbad Estates Lots 1 and 18 through 28.
- 28) Masonry wall and 14½-foot wide landscaping strip along the west side of 'B' Street on the east side of Simbad Estates Lots 16 through 18.
- 29) Masonry wall and 14½-foot wide landscaping strip along the west side of 'B' Street on the east side of Linda Vista Estates Lots 11 through 13.
- 30) Masonry wall and 14½-foot wide landscaping strip along the north side of Carpenter Road on the south side of Linda Vista Estates Lots 13 through 23.
- 31) Street lighting.

ADMINISTRATION

For each Zone, it is intended that the City of Stockton, either directly or by subcontract, shall have the responsibility of establishing an ongoing Landscape Maintenance Management entity, to be known as The Landscape Maintenance District Manager. The Landscape Maintenance District Manager shall be responsible for establishing the annual budget; keeping an account of the maintenance and operational administrative costs; administering and performing the landscape maintenance, whether directly or by subcontract; paying all fees, utility costs, taxes and any and all other operating costs. The Landscape Maintenance District Manager for each Zone shall provide annually the operating budget, the administrative budget, and the description of maintained improvements to be included in the Annual Engineer's Report.

ANNUAL COST DETERMINATION

As shown on Table 1 contained herein, the annual cost estimates for each Zone relate to the 2023-2024 fiscal year, which is the same as the fiscal year for the City of Stockton and which is from July 1 through June 30. The maintenance fund required will be obtained as assessments collected within the 2023-2024 tax year. The estimated surplus from the previous fiscal year is used for the cost of operations prior to the receipt of current fiscal year revenues. Similarly, any surplus from the current fiscal year operations will be used for the cost of operations prior to the receipt of revenues from the next fiscal year's assessments.

COST ESTIMATES BY LETTER DESIGNATED ZONE

The estimated costs are only for public landscaping, park site, and bridge amenities maintenance; and for the share of storm basin maintenance costs as identified for each letter designated zone. All initial landscape or bridge amenity improvements are being, or will be, installed by the Developer of the related subdivision at no cost to any of the letter designated zones. The estimated annual maintenance costs or other authorized costs for each letter designated zone have been furnished by the Landscape Maintenance District Manager. In addition to estimated operational maintenance costs, the total costs to be spread for each fiscal year for each letter designated zone include estimated City and County administrative costs and costs to process the annual budget and levy assessments. The cost estimates for each of the twenty-seven (27) letter designated zones (Zones A-1, A-2, A-3, A-4, A-5, A-6, A-7, A-10, B-1, B-2, B-3, B-4, B-5, C-1, C-2, C-3, C-4, C-6, C-7, D-1, D-3, D-4, D-6, E-1, E-3, E-4 and E-5) have been kept separate for the 2023-2024 Fiscal Year. There are no cost estimates for Zones A-8, A-9, C-5, C-8, D-2, D-5 and E-2 as discussed previously in this report.

BUDGET

The 2023-2024 Budget and Estimated Assessment for each letter designated zone of the Stockton Consolidated Landscape Maintenance Assessment District No. 96-2 is shown on the following Table 1. There are no assessments for Zone A-8, A-9, C-5, C-8, D-2, D-5, E-2, and portions of the newly annexed section of D-4 included in the 2023-2024 Annual Engineer's Report for the Stockton Consolidated Landscape Maintenance Assessment District No. 96-2 as discussed previously in this report.

Stockton Consolidated Landscape Maintenance Assessment District 96-2 Budget

Fiscal Year 2023-2024	Total Estimated Expenditure	Dept./Division	072-6907	072-6913	072-6915	072-6914	072-6922	072-6923	072-6929	072-6930	072-6910	072-6906	072-6909
		Activity. Elem-obj	WEBER SPERRY	MORADA WEST	LA MORADA	BLOSSOM RANCH	WEBER WOODS	BLOSSOM CAMERA/ SPERRY	HUNTER RIDGE	CANNERY PARK	WM LONG PARK	WESTON RANCH	PAUL E. WESTON PARK
			A-1	A-2	A-3	A-4	A-5	A-6	A-7	A-10	B-1	B-2	B-3
MAINTENANCE, REPAIRS AND UTILITIES													
Landscape and Open Spaces													
Contracted Scheduled Landscape and Open Spaces Services													
Subtotal .20-25 Contracted Scheduled Services	\$841,030.52	590.20-25	54,244.00	2,352.00	214,683.00	6,078.00	1,092.00	29,001.00	27,285.00	26,722.00	-	290,048.00	-
Incidental Services													
Subtotal Incidental Services	\$352,836.00	590.20-25	3,673.00	116.00	68,383.00	5,907.00	3,273.00	11,699.00	10,641.00	4,467.00	-	73,446.00	-
TOTAL .20-25 LANDSCAPE & OPEN SPACES SERVICES	\$1,193,866.52	590.20-25	57,917.00	2,468.00	283,066.00	11,985.00	4,365.00	40,700.00	37,926.00	31,189.00	-	363,494.00	-
Landscape and Open Spaces Utilities													
TOTAL LANDSCAPE AND OPEN SPACES UTILITIES	\$841,824.00		28,426.00	862.00	140,982.00	9,973.00	2,152.00	23,498.00	18,342.00	8,885.00	-	386,266.00	-
TOTAL ESTIMATED LANDSCAPE AND OPEN SPACES EXPENSES	\$2,035,690.52		86,343.00	3,330.00	424,048.00	21,958.00	6,517.00	64,198.00	56,268.00	40,074.00	-	749,760.00	-
Walls/Signs/Bridge Railings													
TOTAL ESTIMATED WALL/SIGN/BRIDGE RAIL EXPENSES	\$493,106.00		-	-	75,650.00	22,924.00	17,193.00	24,072.00	24,072.00	17,193.00	-	61,323.00	-
GRAFFITI ABATEMENT, performed by Neighborhood Services	\$71,367.00	590.20-67	2,294.00	287.00	5,731.00	574.00	287.00	11,462.00	8,597.00	1,148.00	-	5,731.00	-
Parks													
Contracted Scheduled Park Services													
Subtotal .20-25 Contracted Scheduled Park Services	\$395,010.00		-	-	50,723.00	7,706.00	-	22,667.00	14,904.00	-	27,468.00	30,711.00	30,048.00
Incidental Parks Services													
Subtotal Incidental Services	\$286,438.00	590.20-25	-	-	38,876.00	4,200.00	-	12,280.00	7,924.00	-	72,057.00	13,884.00	2,924.00
TOTAL .20-25 PARKS SERVICES	\$681,448.00	590.20-25	-	-	89,599.00	11,906.00	-	34,947.00	22,828.00	-	99,525.00	44,595.00	32,972.00
Parks Utilities													
TOTAL PARKS UTILITIES	\$549,213.00		-	-	43,474.00	11,524.00	-	39,547.00	22,470.00	-	17,800.00	49,004.00	49,004.00
Graffiti Abatement in Parks - By PW Staff	\$27,220.00	590.10-	-	-	2,692.00	448.00	-	1,313.00	866.00	-	1,839.00	3,385.00	3,021.00
TOTAL ESTIMATED PARKS EXPENSES	\$1,257,881.00		-	-	135,765.00	23,878.00	-	75,807.00	46,164.00	-	119,164.00	96,984.00	84,997.00
Materials and Supplies													
TOTAL ESTIMATED MATERIALS AND SUPPLIES	\$47,793.00	590.30-50	722.00	125.00	8,341.00	1,134.00	324.00	1,968.00	1,937.00	665.00	1,549.00	9,862.00	128.00
Street Lights													
TOTAL STREET LIGHT MAINTENANCE & REPAIRS	\$147,990.00		-	-	-	-	-	-	15,818.00	15,818.00	-	-	-
Street Light Utilities													
TOTAL STREET LIGHTS UTILITIES	\$62,532.00		-	-	-	-	-	-	2,065.00	7,107.00	-	-	-
TOTAL ESTIMATED STREET LIGHTS EXPENSES	\$210,522.00		-	-	-	-	-	-	17,883.00	22,925.00	-	-	-
SUBTOTAL ESTIMATED EXPENSES	\$4,116,359.52		89,359.00	3,742.00	649,535.00	70,468.00	24,321.00	177,507.00	154,921.00	82,005.00	120,713.00	923,660.00	85,125.00
CONTINGENCY; Varies 0 to 10±% of Subtotal Estimated Expenses	\$386,816.00	590.40-98	4,468.00	375.00	64,954.00	6,343.00	2,189.00	17,751.00	13,943.00	7,381.00	10,865.00	83,130.00	6,810.00
SPECIAL DIST./STORM BASIN MAINT. DIST.	\$8,268.00	640.90-74	-	-	-	-	-	-	-	-	-	-	-
TOTAL ESTIMATED MAINT/UTIL/REPAIR EXPENSES	\$4,511,443.52		93,827.00	4,117.00	714,489.00	76,811.00	26,510.00	195,258.00	168,864.00	89,386.00	131,578.00	1,006,790.00	91,935.00
REPLACEMENT RESERVE													
Replacement Reserve: L/S, Walls, Lights	\$87,122.00	590.20-25	-	-	78,641.00	-	-	-	-	-	-	-	-
Replacement Reserve: Park	\$160,355.00	590.20-25	-	-	29,331.00	-	-	33,000.00	-	-	-	-	-
TOTAL REPLACEMENT RESERVE	\$247,477.00	590.20-25	-	-	107,971.00	-	-	33,000.00	-	-	-	-	-
DISTRICT ADMINISTRATION													
Subtotal District Administration Expenses	\$1,072,291.00		27,852.00	3,838.00	154,407.00	19,835.00	7,926.00	45,772.00	40,740.00	20,753.00	34,726.00	214,976.00	35,254.00
CONTINGENCY: Varies 0 to 10±% of Subtotal Admin. Expenses	\$99,014.62	590.40-98	1,393.00	384.00	13,465.68	1,786.00	713.72	3,208.00	3,663.50	3,656.00	3,126.00	19,348.00	3,173.00
TOTAL ESTIMATED DISTRICT ADMIN. EXPENSES	\$1,171,305.62		29,245.00	4,222.00	167,872.68	21,621.00	8,639.72	48,980.00	44,403.50	24,409.00	37,852.00	234,324.00	38,427.00
TOTAL ESTIMATED REVENUE REQUIRED													
2023-24 FISCAL YEAR	\$5,930,221.14		123,072.00	8,339.00	990,332.68	98,432.00	35,149.72	277,238.00	213,267.50	113,795.00	169,430.00	1,241,114.00	130,362.00
TOTAL APPROPRIATION OR (REPLENISHMENT) ON RESERVE	\$1,625,761.48		60,954.82	990.04	96.08	26,731.40	24,433.26	33,101.50	132,643.70	(56,696.52)	76,946.00	593,477.60	15,934.14
TOTAL ESTIMATED ASSESSMENT													
2023-2024 FISCAL YEAR	\$4,304,459.66		62,117.18	7,348.96	990,236.60	71,700.60	10,716.46	244,136.50	80,623.80	170,491.52	92,484.00	647,636.40	114,427.86
Increase in Actual Assessment			0.00%	0.00%	7.00%	6.99%	7.00%	7.00%	6.98%	57.52%	0.00%	0.00%	0.00%

2023-2024 Proposed Potential per dueF Assessment	\$46.90	\$79.88	\$289.96	\$196.44	\$630.38	\$336.74	\$114.36	\$173.44	\$84.00	\$117.82	\$24.00
2023-2024 Max. Possible per dueF Assessment	\$46.90	\$79.88	\$311.68	\$304.59	\$1,689.93	\$726.43	\$889.04	\$474.08	\$84.00	\$117.82	\$24.00
Difference in Potential per dueF Assessment (FY2022-23 to FY2023-24)	\$0.00	\$0.00	\$18.96	\$12.84	\$41.22	\$22.02	\$7.46	\$8.46	\$0.00	\$0.00	\$0.00

Stockton Consolidated Landscape Maintenance Assessment District 96-2 Budget

Fiscal Year 2023-2024	Total Estimated Expenditure	Dept./Division	072-6918	072-6919	072-6908	072-6916	072-6917	072-6924	072-6931	072-6932	072-6932	072-6911	072-6920	072-6925
		Activity. Elem-obj	SMITH PARK	FRENCH CAMP ROAD FENCE	SPANOS EAST	NORTH STOCKTON PROJECTS	SPANOS WEST	FAIRWAY GREENS	WESTLAKE VILLAGES	NSP III	NSP III	BRIDGEPORT TRAILS	BRIDGEPORT TRAILS 4&5	CALAVERAS ESTATES
			B-4	B-5	C-1	C-2	C-3	C-4	C-6	C-7/Pitts Park	Sub-Zone A	D-1	D-3	D-4
MAINTENANCE, REPAIRS AND UTILITIES														
Landscape and Open Spaces														
Contracted Scheduled Landscape and Open Spaces Services														
Subtotal .20-25 Contracted Scheduled Services	\$841,030.52	590.20-25	-	-	20,632.00	53,245.00	1,491.00	2,870.00	26,356.52	-	10,434.00	6,192.00	4,130.00	-
Incidental Services														
Subtotal Incidental Services	\$352,836.00	590.20-25	-	-	5,565.00	59,559.00	-	2,728.00	-	-	5,628.00	5,881.00	5,024.00	-
TOTAL .20-25 LANDSCAPE & OPEN SPACES SERVICES	\$1,193,866.52	590.20-25	-	-	26,197.00	112,804.00	1,491.00	5,598.00	26,356.52	-	16,062.00	12,073.00	9,154.00	-
Landscape and Open Spaces Utilities														
TOTAL LANDSCAPE AND OPEN SPACES UTILITIES	\$841,824.00		-	-	34,101.00	67,626.00	-	2,467.00	-	-	14,329.00	5,619.00	8,885.00	-
TOTAL ESTIMATED LANDSCAPE AND OPEN SPACES EXPENSES	\$2,035,690.52		-	-	60,298.00	180,430.00	1,491.00	8,065.00	26,356.52	-	30,391.00	17,692.00	18,039.00	-
Walls/Signs/Bridge Railings														
TOTAL ESTIMATED WALL/SIGN/BRIDGE RAIL EXPENSES	\$493,106.00		-	68,772.00	-	25,448.00	-	17,193.00	-	-	17,193.00	17,767.00	17,193.00	17,193.00
GRAFFITI ABATEMENT, performed by Neighborhood Services	\$71,367.00	590.20-67	-	5,731.00	574.00	2,294.00	-	861.00	-	-	4,585.00	1,720.00	1,720.00	2,866.00
Parks														
Contracted Scheduled Park Services														
Subtotal .20-25 Contracted Scheduled Park Services	\$395,010.00		22,883.00	-	-	26,368.00	93,407.00	-	-	41,086.00	-	-	-	-
Incidental Parks Services														
Subtotal Incidental Services	\$286,438.00	590.20-25	15,979.00	-	-	10,847.00	64,207.00	-	-	15,202.00	-	-	-	-
TOTAL .20-25 PARKS SERVICES	\$681,448.00	590.20-25	38,862.00	-	-	37,215.00	157,614.00	-	-	56,288.00	-	-	-	-
Parks Utilities														
TOTAL PARKS UTILITIES	\$549,213.00		29,117.00	-	-	35,896.00	134,108.00	-	-	56,511.00	-	-	-	-
Graffiti Abatement in Parks - By PW Staff	\$27,220.00	590.10-	1,313.00	-	675.00	1,716.00	5,827.00	-	-	2,626.00	-	-	-	-
TOTAL ESTIMATED PARKS EXPENSES	\$1,257,881.00		69,292.00	-	675.00	74,827.00	297,549.00	-	-	115,425.00	-	-	-	-
Materials and Supplies														
TOTAL ESTIMATED MATERIALS AND SUPPLIES	\$47,793.00	590.30-50	788.00	110.00	715.00	4,220.00	4,071.00	386.00	546.00	1,308.00	908.00	631.00	516.00	628.00
Street Lights														
TOTAL STREET LIGHT MAINTENANCE & REPAIRS	\$147,990.00		-	-	-	15,475.00	-	-	28,655.00	-	15,130.00	-	-	14,099.00
Street Light Utilities														
TOTAL STREET LIGHTS UTILITIES	\$62,532.00		-	-	-	13,182.00	-	-	26,363.00	-	7,107.00	-	-	1,204.00
TOTAL ESTIMATED STREET LIGHTS EXPENSES	\$210,522.00		-	-	-	28,657.00	-	-	55,018.00	-	22,237.00	-	-	15,303.00
SUBTOTAL ESTIMATED EXPENSES	\$4,116,359.52		70,080.00	74,613.00	62,262.00	315,876.00	303,111.00	26,505.00	81,920.52	116,733.00	75,314.00	37,810.00	37,468.00	35,990.00
CONTINGENCY; Varies 0 to 10±% of Subtotal Estimated Expenses	\$386,816.00	590.40-98	7,008.00	7,462.00	4,359.00	31,588.00	27,280.00	2,651.00	8,193.00	11,674.00	7,532.00	3,781.00	3,747.00	3,599.00
SPECIAL DIST./STORM BASIN MAINT. DIST.	\$8,268.00	640.90-74	-	-	-	-	-	-	-	-	-	-	-	-
TOTAL ESTIMATED MAINT/UTIL/REPAIR EXPENSES	\$4,511,443.52		77,088.00	82,075.00	66,621.00	347,464.00	330,391.00	29,156.00	90,113.52	128,407.00	82,846.00	41,591.00	41,215.00	39,589.00
REPLACEMENT RESERVE														
Replacement Reserve: L/S, Walls, Lights	\$87,122.00	590.20-25	-	-	-	8,481.00	-	-	-	-	-	-	-	-
Replacement Reserve: Park	\$160,355.00	590.20-25	15,024.00	-	-	-	42,000.00	-	-	-	-	-	-	-
TOTAL REPLACEMENT RESERVE	\$247,477.00	590.20-25	15,024.00	-	-	8,481.00	42,000.00	-	-	-	-	-	-	-
DISTRICT ADMINISTRATION														
Subtotal District Administration Expenses	\$1,072,291.00		22,766.00	22,110.00	19,877.00	78,846.00	73,338.00	9,367.00	21,178.00	29,176.00	18,449.00	12,568.00	11,820.00	11,029.00
CONTINGENCY: Varies 0 to 10±% of Subtotal Admin. Expenses	\$99,014.62	590.40-98	2,192.96	1,980.10	1,392.00	7,509.50	6,569.22	936.06	1,907.00	5,435.02	1,661.00	1,132.00	1,181.86	993.00
TOTAL ESTIMATED DISTRICT ADMIN. EXPENSES	\$1,171,305.62		24,958.96	24,090.10	21,269.00	86,355.50	79,907.22	10,303.06	23,085.00	34,611.02	20,110.00	13,700.00	13,001.86	12,022.00
TOTAL ESTIMATED REVENUE REQUIRED														
2023-24 FISCAL YEAR	\$5,930,221.14		117,070.96	106,165.10	87,890.00	442,300.50	452,298.22	39,459.06	113,198.52	163,018.02	102,956.00	55,291.00	54,216.86	51,611.00
TOTAL APPROPRIATION OR (REPLENISHMENT) ON RESERVE	\$1,625,761.48		4,041.58	57,236.10	18,611.56	73.80	136,712.98	21,760.58	(4,217.08)	3.42	44,634.78	28,261.00	8,927.10	34,245.08
TOTAL ESTIMATED ASSESSMENT														
2023-2024 FISCAL YEAR	\$4,304,459.66		113,029.38	48,929.00	69,278.44	442,226.70	315,585.24	17,698.48	117,415.60	163,014.60	58,321.22	27,030.00	45,289.76	17,365.92
Increase in Actual Assessment			6.99%	6.99%	0.00%	7.00%	7.00%	6.98%	17.88%	6.90%	7.00%	0.00%	7.00%	6.99%
2023-2024 Proposed Potential per dueF Assessment			\$111.14	\$86.60	\$119.24	\$279.18	\$162.74	\$89.84	\$105.40	\$209.80	\$173.06	\$85.00	\$246.14	\$131.56
2023-2024 Max. Possible per dueF Assessment			\$112.50	\$213.20	\$119.24	\$284.34	\$244.85	\$324.20	\$225.62	\$251.87	\$278.14	\$85.00	\$296.16	\$1,410.80
Difference in Potential per dueF Assessment (FY2022-23 to FY2023-24)			\$7.26	\$5.66	\$0.00	\$18.26	\$10.64	\$5.86	\$6.88	\$13.54	\$11.32	\$0.00	\$16.10	\$8.60

Stockton Consolidated Landscape Maintenance Assessment District 96-2 Budget

Fiscal Year 2023-2024	Total Estimated Expenditure	Dept./Division	072-6933	072-6912	072-6926	072-6927	072-6928
		Activity. Elem-obj	MOSS GARDEN	LITTLE JOHN CREEK	SEABREEZE	OAKMORE - MONTEGO	RANCHO DEL SOL
			D-6	E-1	E-3	E-4	E-5
MAINTENANCE, REPAIRS AND UTILITIES							
Landscape and Open Spaces							
Contracted Scheduled Landscape and Open Spaces Services							
Subtotal .20-25 Contracted Scheduled Services	\$841,030.52	590.20-25	8,944.00	14,473.00	25,105.00	3,613.00	12,040.00
Incidental Services			-	-	-	-	-
Subtotal Incidental Services	\$352,836.00	590.20-25	8,219.00	7,299.00	11,553.00	48,835.00	10,940.00
TOTAL .20-25 LANDSCAPE & OPEN SPACES SERVICES	\$1,193,866.52	590.20-25	17,163.00	21,772.00	36,658.00	52,448.00	22,980.00
Landscape and Open Spaces Utilities			-	-	-	-	-
TOTAL LANDSCAPE AND OPEN SPACES UTILITIES	\$841,824.00		19,373.00	18,226.00	24,644.00	9,056.00	18,112.00
TOTAL ESTIMATED LANDSCAPE AND OPEN SPACES EXPENSES	\$2,035,690.52		36,536.00	39,998.00	61,302.00	61,504.00	41,092.00
Walls/Signs/Bridge Railings			-	-	-	-	-
TOTAL ESTIMATED WALL/SIGN/BRIDGE RAIL EXPENSES	\$493,106.00		-	18,341.00	17,193.00	17,193.00	17,193.00
GRAFFITI ABATEMENT, performed by Neighborhood Services	\$71,367.00	590.20-67	-	4,013.00	4,013.00	4,013.00	2,866.00
Parks			-	-	-	-	-
Contracted Scheduled Park Services			-	-	-	-	-
Subtotal .20-25 Contracted Scheduled Park Services	\$395,010.00		-	17,336.00	6,837.00	2,866.00	-
Incidental Parks Services			-	-	-	-	-
Subtotal Incidental Services	\$286,438.00	590.20-25	-	19,729.00	8,329.00	-	-
TOTAL .20-25 PARKS SERVICES	\$681,448.00	590.20-25	-	37,065.00	15,166.00	2,866.00	-
Parks Utilities			-	-	-	-	-
TOTAL PARKS UTILITIES	\$549,213.00		-	40,671.00	20,087.00	-	-
Graffiti Abatement in Parks - By PW Staff	\$27,220.00	590.10-	-	1,074.00	425.00	-	-
TOTAL ESTIMATED PARKS EXPENSES	\$1,257,881.00		-	78,810.00	35,678.00	2,866.00	-
Materials and Supplies			-	-	-	-	-
TOTAL ESTIMATED MATERIALS AND SUPPLIES	\$47,793.00	590.30-50	652.00	1,692.00	1,794.00	1,043.00	1,030.00
Street Lights			-	-	-	-	-
TOTAL STREET LIGHT MAINTENANCE & REPAIRS	\$147,990.00		14,099.00	-	14,443.00	-	14,443.00
Street Light Utilities			-	-	-	-	-
TOTAL STREET LIGHTS UTILITIES	\$62,532.00		1,262.00	-	1,720.00	-	2,522.00
TOTAL ESTIMATED STREET LIGHTS EXPENSES	\$210,522.00		15,361.00	-	16,163.00	-	16,965.00
SUBTOTAL ESTIMATED EXPENSES	\$4,116,359.52		52,549.00	142,854.00	136,143.00	86,619.00	79,146.00
CONTINGENCY; Varies 0 to 10±% of Subtotal Estimated Expenses	\$386,816.00	590.40-98	5,255.00	14,286.00	13,615.00	8,662.00	7,915.00
SPECIAL DIST./STORM BASIN MAINT. DIST.	\$8,268.00	640.90-74	-	5,842.00	2,426.00	-	-
TOTAL ESTIMATED MAINT/UTIL/REPAIR EXPENSES	\$4,511,443.52		57,804.00	162,982.00	152,184.00	95,281.00	87,061.00
REPLACEMENT RESERVE			-	-	-	-	-
Replacement Reserve: L/S, Walls, Lights	\$87,122.00	590.20-25	-	-	-	-	-
Replacement Reserve: Park	\$160,355.00	590.20-25	-	29,392.90	11,607.10	-	-
TOTAL REPLACEMENT RESERVE	\$247,477.00	590.20-25	-	29,392.90	11,607.10	-	-
DISTRICT ADMINISTRATION			-	-	-	-	-
Subtotal District Administration Expenses	\$1,072,291.00		16,253.00	38,196.00	33,921.00	25,539.00	21,779.00
CONTINGENCY; Varies 0 to 10±% of Subtotal Admin. Expenses	\$99,014.62	590.40-98	1,463.00	3,438.00	3,053.00	2,299.00	1,961.00
TOTAL ESTIMATED DISTRICT ADMIN. EXPENSES	\$1,171,305.62		17,716.00	41,634.00	36,974.00	27,838.00	23,740.00
TOTAL ESTIMATED REVENUE REQUIRED 2023-24 FISCAL YEAR	\$5,930,221.14		75,520.00	234,008.90	200,765.10	123,119.00	110,801.00
TOTAL APPROPRIATION OR (REPLENISHMENT) ON RESERVE	\$1,625,761.48		70,469.12	55,468.90	66,667.50	113,227.04	61,026.00
TOTAL ESTIMATED ASSESSMENT 2023-2024 FISCAL YEAR	\$4,304,459.66		5,050.88	178,540.00	134,097.60	9,891.96	49,775.00
Increase in Actual Assessment			6.99%	7.00%	7.00%	6.94%	6.99%

2023-2024 Proposed Potential per dueF Assessment	\$13.48	\$226.00	\$429.80	\$13.26	\$137.50
2023-2024 Max. Possible per dueF Assessment	\$576.35	\$276.36	\$966.95	\$343.31	\$595.73
Difference in Potential per dueF Assessment (FY2022-23 to FY2023-24)	\$0.88	\$14.78	\$28.12	\$0.86	\$8.98

ASSESSMENT ROLL 2023-2024 FISCAL YEAR

In compliance with the Landscaping and Lighting Act of 1972, as amended, the copies of the County Assessor's Maps and County Assessor's Parcel Numbers are referenced and used in this Annual Engineer's Report for the 2023-2024 Fiscal Year for the Stockton Consolidated Landscape Maintenance Assessment District No. 96-2 as the Diagram of Assessment Parcels and are incorporated herein by reference as part of the Annual Engineer's Report. Each parcel of land set forth in the Assessment Roll for each of Zones A-1, A-2, A-3, A-4, A-5, A-6, A-7, A-10, B-1, B-2, B-3, B-4, B-5, C-1, C-2, C-3, C-4, C-6, C-7, D-1, D-3, D-4, D-6, E-1, E-3, E-4 and E-5, are identified by the County Assessor's Parcel Number (APN) and the total assessment levied. There are no Assessment Rolls for Zones A-8, A-9, C-5, C-8, D-2, D-5 and E-2 included in the Annual Engineer's Report for the 2023-2024 Fiscal Year for the Stockton Consolidated Landscape Maintenance Assessment District No. 96-2 as discussed previously in this report.

For parcels in the Weston Ranch area, the Assessment Roll for the 2023-2024 Fiscal Year contains separate columns for the assessments for each of Zones B-1, B-2, and B-3, plus a fourth column which shows the combined total assessment. Only the combined total assessment will be provided to San Joaquin County for inclusion on the 2023-2024 property tax bills.

For parcels in the La Morada Assessment District, Zone A-3, the Assessment Roll for the 2023-2024 Fiscal Year contains separate columns for the maximum and actual assessments, a separate column for the Subzone 1 maximum and actual assessments, and a fourth column which shows the combined total assessment. Only the combined total assessment will be provided to San Joaquin County for inclusion on the 2023-2024 property tax bills.

For parcels in the North Stockton Projects III Assessment District, Zone C-7, the Assessment Roll for the 2023-2024 Fiscal Year contains separate columns for the maximum and actual assessments, a separate column for the Subzone A maximum and actual assessments, and a fourth column which shows the combined total assessment. Only the combined total assessment will be provided to San Joaquin County for inclusion on the 2023-2024 property tax bills.

AMENDED ASSESSMENT DIAGRAM

Where there are new Zones added to the Stockton Consolidated Landscape Maintenance District No. 96-2, or where there are areas added or revisions to an existing Zone, new separate sheets identified by the latest Amendment Number are included in this Annual Engineer's Report which amends the Assessment Diagram. For the 2023-2024 Fiscal Year, all Assessment Diagrams have been amended. Separate sheets marked with the following associated Amendment Number for each Zone are attached:

ZONE	AMENDMENT NO.	ZONE	AMENDMENT NO.
A-1	16	C-3	7
A-2	5	C-4	4
A-3	10	C-6	7
A-4	9	C-7	4
A-5	2	D-1	11
A-6	4	D-3	4
A-7	5	D-4	4
A-10	8	D- 6	11
B-1, B-2, B-3	15	E-1	11
B-4	4	E-3	4
B-5	4	E-4	6
C-1	7	E-5	5
C-2	7		

Each of the separate sheets is an overall map with reference to parcels identified by County Assessor's Parcel Number (APN) and a tabulated index of the amended Assessor's Maps which make up the Assessment Diagram for the indicated Zone. The index for each of the Zones also shows whether the current referenced Assessor's Maps, which are to be considered part of the Assessment Diagram, are contained in the Assessment Diagram of the original Engineer's Report when the district was formed or are contained in a subsequent Revision of the Assessment Diagram, or whether they are contained in this Annual Engineer's Report for the 2023-2024 Fiscal Year. All County Assessor's Maps referenced in an index are incorporated in and made a part of the Assessment Diagram by reference.

ALLOCATION OF COSTS

In general, the annual assessments for each Zone are apportioned in accordance with the method and procedure set forth in prior Engineer Reports previously formed by the City Council of the City of Stockton. Zone B-3 was formed with the Annual Report for the 1996-1997 Fiscal Year for the Stockton Consolidated Landscape Maintenance Assessment District No. 96-2, and the allocation method for Zone B-3 is set forth therein. Any modifications for the rest of the Zones are outlined in the discussions of the allocation methods which follow.

In compliance with the provisions of Proposition 218, adding Article XIII D to the California Constitution, the benefits conferred on each parcel within the Stockton Consolidated Landscape Maintenance Assessment District No. 96-2 are particular and distinct benefits (hereinafter "special benefits") which are over and above general benefits to such property or to the public at large. Certain amenities such as architectural landscaping, parks, automatic irrigation systems, pedestrian bridge amenities, privacy and noise reduction architectural walls, entrance features, and usage of a regional storm detention basin were provided for the development of the properties within each Zone. These amenities are unique within each Zone and, therefore are determined to be 100% special benefits to the parcels within each Zone and 0% general benefits. The cost to maintain the special benefits within each Zone are assessed solely against the parcels within that Zone.

Also, in keeping with the requirements of Proposition 218, no annual individual assessment shall be increased above the amounts assessed under the established criteria for each Zone for the preceding fiscal year without an election approval, with the exception of those Zones described below.

As approved in the Engineer's Report for Zones A-3, A-4, A-5, A-6, A-7, A-10, B-4, B-5, C-2, C-3, C-4, C-6, C-7, D-3, D-4, D-6, E-3, E-4 and E-5, an approved cost of living adjustment factor for the 2023-2024 Fiscal Year has been applied. As approved in the Engineer's Report for Zone E-1, an approved cost of living adjustment factor that applies to the portion of the assessment approved for park maintenance only for the 2023-2024 Fiscal Year has been applied. The maximum assessment amount for each fiscal year shall be increased in an amount equal to the

greater of: 1) three percent (3%); or 2) the percentage increase of the Consumer Price Index (CPI) for San Francisco – Oakland – San Jose County Area for All Urban Consumers, as developed by the U.S. Bureau of Labor Statistics, for a similar period. For each Fiscal Year, the maximum assessment will be determined for Zones A-3, A-4, A-5, A-6, A-7, A-10, B-4, B-5, C-2, C-3, C-4, C-6, C-7, D-3, D-4, D-6, E-3, E-4 and E-5 and the park portion of E-1 using the escalator of 4.90%, which is the applicable escalator for the fiscal year 2023-2024. If it is determined appropriate, an amount that is less than the maximum assessment may be levied as the actual annual assessment.

In some Zones, the total assessments may be higher than the preceding fiscal year due to the creation of additional subdivision parcels when the pre-established assessment criteria for the Zone are applied to the additional subdivision parcels.

Zone A-1

Annual assessments for Zone A-1 are apportioned on a modified net area basis. Originally Zone A-1 was primarily composed of larger parcels, all assessed on an area basis. As some of these larger parcels were subdivided into residential lots, the number of owners benefiting from the landscape improvements increased while the net land area decreased due to the dedication of interior streets. To accommodate these conditions, a factor was applied to the sum of the net area of all single-family lots to determine a modified area for the single-family lots. The single-family parcel assessment was then calculated as the total modified single-family area's share of the total zone assessment, divided by the number of single family lots. Each single-family residential lot was assessed the same amount. Non-single family parcels were assessed by spreading the remaining total zone assessment by area.

Two additional residential subdivisions occurred creating higher density residential lots. Multi-family residential lots have been assigned an assessment based upon each parcel's percent of the total area of the original parcel. The assessment for high density single family residential lots has been adjusted for the 2023-2024 tax year to spread an even assessment of the original parcel's area share across the assessable parcels in the applicable subdivision. Any future subdivisions will be spread using these methods to ensure the total assessment for Zone A-1 remains within the limits of the established criteria for the zone.

This district formerly was assessed for landscape maintenance under the name of the Weber/Sperry Ranches Assessment District, Project No. 88-1. Landscape maintenance assessments are now assessed under Zone A-1 of the Stockton Consolidated Landscape Maintenance Assessment District No. 96-2. The total Zone A-1 assessment for the 2023-2024 Fiscal Year is \$62,117.18.

Zone A-2

Annual assessments for Zone A-2 are apportioned in accordance with the method and procedure set forth in the Engineer's Report for the formation of the Morada West Landscape Maintenance District No. 95-1, approved by the City Council of the City of Stockton in February 1996. This district is now known as Zone A-2 of the Stockton Consolidated Landscape Maintenance Assessment District No. 96-2. All assessments for Zone A-2 are spread in proportion to the Dwelling Unit Equivalent Factor (dueF) for Zone A-2 for each parcel.

For the 2023-2024 Fiscal Year, for Zone A-2 only, each dueF has been assigned an assessment amount of \$79.88. For the 2023-2024 Fiscal Year, the total dueF for Zone A-2 is 92.00. The total Zone A-2 assessment for the 2023-2024 Fiscal Year is \$7,348.96.

Zone A-3

Annual assessments for Zone A-3 are apportioned in accordance with the method and procedure set forth in the Engineer's Report for the formation of La Morada-Zone A-3 of the Stockton Consolidated Landscape Maintenance Assessment District No. 96-2, amended by the City Council of the City of Stockton in June 2000. This district is now known as Zone A-3 of the Stockton Consolidated Landscape Maintenance Assessment District No. 96-2. All assessments for Zone A-3 are spread in proportion to the Dwelling Unit Equivalent Factor (dueF) for Zone A-3 for each parcel. In June of 2003, the Sonata Subdivision was annexed into Zone A-3. At the same time, a subzone was created within Zone A-3 for only those parcels within the Sonata Subdivision to contribute equally to the maintenance of the masonry wall on the western edge of the west side of Sonata Circle, running adjacent to 126-270-42 and 126-280-23, and terminating at the north and south boundary of the Sonata Subdivision. Only those parcels within Subzone 1 of Zone A-3 will share equally in the cost to maintain this masonry wall.

For the 2023-2024 Fiscal Year, for Zone A-3 only, each dueF has been assigned a maximum assessment amount of \$311.68 and an actual assessment amount of \$289.96. For Subzone 1, each dueF has been assigned a maximum assessment amount of \$421.98 and an actual assessment amount of \$0.00. For the 2023-2024 Fiscal Year, the total dueF for Zone A-3 is 3,415.08. The total Zone A-3 assessment for the 2023-2024 Fiscal Year is \$990,236.60.

Zone A-4

Annual assessments for Zone A-4 are apportioned in accordance with the method and procedure set forth in the Engineer's Report for the formation of Blossom Ranch-Zone A-4 of the Stockton Consolidated Landscape Maintenance Assessment District No. 96-2, approved by the City Council of the City of Stockton in June 2000. This district is now known as Zone A-4 of the Stockton Consolidated Landscape Maintenance Assessment District No. 96-2. All assessments for Zone A-4 are spread in proportion to the Dwelling Unit Equivalent Factor (dueF) for Zone A-4 for each parcel.

For the 2023-2024 Fiscal Year, for Zone A-4 only, each dueF has been assigned a maximum assessment amount of \$304.59 and an actual assessment amount of \$196.44. For the 2023-2024 Fiscal Year, the total dueF for Zone A-4 is 365. The total Zone A-4 assessment for the 2023-2024 Fiscal Year is \$71,700.60.

Zone A-5

Annual assessments for Zone A-5 are apportioned in accordance with the method and procedure set forth in the Engineer's Report for the formation of Weber Woods Assessment District, Zone A-5 of the Stockton Consolidated Landscape Maintenance Assessment District No. 96-2, approved by the City Council of the City of Stockton in January 2003. This district is now known as Zone A-5 of the Stockton Consolidated Landscape Maintenance Assessment District No. 96-2. All assessments for Zone A-5 are spread in proportion to the Dwelling Unit Equivalent Factor (dueF) for Zone A-5 for each parcel.

For the 2023-2024 Fiscal Year, for Zone A-5 only, each dueF has been assigned a maximum assessment amount of \$1,689.93 and an actual assessment amount of \$630.38. For the 2023-

2024 Fiscal Year, the total dueF for Zone A-5 is 17.00. The total Zone A-5 assessment for the 2023-2024 Fiscal Year is \$10,716.46.

Zone A-6

Annual assessments for Zone A-6 are apportioned in accordance with the method and procedure set forth in the Engineer's Report for the formation of Blossom North/Camera/Sperry Assessment District, Zone A-6 of the Stockton Consolidated Landscape Maintenance Assessment District No. 96-2, approved by the City Council of the City of Stockton in January 2003. This district is now known as Zone A-6 of the Stockton Consolidated Landscape Maintenance Assessment District No. 96-2. All assessments for Zone A-6 are spread in proportion to the Dwelling Unit Equivalent Factor (dueF) for Zone A-6 for each parcel.

For the 2023-2024 Fiscal Year, for Zone A-6 only, each dueF has been assigned a maximum assessment amount of \$726.43 and an actual assessment amount of \$336.74. For the 2023-2024 Fiscal Year, the total dueF for Zone A-6 is 725.00. The total Zone A-6 assessment for the 2023-2024 Fiscal Year is \$244,136.50.

Zone A-7

Annual assessments for Zone A-7 are apportioned in accordance with the method and procedure set forth in the Engineer's Report for the formation of Hunter Ridge Assessment District, Zone A-7 of the Stockton Consolidated Landscape Maintenance Assessment District No. 96-2, approved by the City Council of the City of Stockton in March 2004. This district is now known as Zone A-7 of the Stockton Consolidated Landscape Maintenance Assessment District No. 96-2. All assessments for Zone A-7 are spread in proportion to the Dwelling Unit Equivalent Factor (dueF) for Zone A-7 for each parcel.

For the 2023-2024 Fiscal Year, for Zone A-7 only, each dueF has been assigned a maximum assessment amount of \$889.04 and an actual assessment amount of \$114.36. For the 2023-2024 Fiscal Year, the total dueF for Zone A-7 is 705.00. The total Zone A-7 assessment for the 2023-2024 Fiscal Year is \$80,623.80.

Zone A-10

Annual assessments for Zone A-10 are apportioned in accordance with the method and procedure set forth in the Engineer's Report for the formation of Cannery Park Assessment District, Zone A-10 of the Stockton Consolidated Landscape Maintenance Assessment District No. 96-2, approved by the City Council of the City of Stockton in September 2005. This district is now known as Zone A-10 of the Stockton Consolidated Landscape Maintenance Assessment District No. 96-2. All assessments for Zone A-10 are spread in proportion to the Dwelling Unit Equivalent Factor (dueF) for Zone A-10 for each parcel.

For the 2023-2024 Fiscal Year, for Zone A-10 only, each dueF has been assigned a maximum assessment amount of \$474.08 and an actual assessment amount of \$173.44. For the 2023-2024 Fiscal Year, the total dueF for Zone A-10 is 983. The total Zone A-10 assessment for the 2023-2024 Fiscal Year is \$170,491.52.

Zone B-1

Annual assessments for the Zone B-1 are apportioned in accordance with the method and procedure set forth in the Engineer's Report for the formation of Zone 1, of the Weston Ranch Landscape Maintenance District No. 90-6, approved by the City Council of the City of Stockton in June of 1995. The assessments for Zone B-1 relate to the maintenance of William Long Park. All assessments for Zone B-1 are spread in proportion to the Dwelling Unit Equivalent Factor (dueF) for Zone B-1 for each parcel.

For the 2023-2024 Fiscal Year, for Zone B-1 only, each dueF has been assigned an assessment amount of \$84.00. For the 2023-2024 Fiscal Year, the total dueF for Zone B-1 is 1101.00. The total Zone B-1 assessment for the 2023-2024 Fiscal Year is \$92,484.00.

Zone B-2

Annual assessments for the Zone B-2 are apportioned in accordance with the method and procedure set forth in the Engineer's Report for the formation of the Weston Ranch Landscape Maintenance District No. 90-6, approved by the City Council of the City of Stockton in May of 1990. The assessments for Zone B-2 relate to the maintenance of landscape improvements

benefiting the whole area within the Weston Ranch Landscape Maintenance District No. 90-6. All assessments for Zone B-2 are spread in proportion to the Dwelling Unit Equivalent Factor (dueF) for Zone B-2 for each parcel.

For the 2023-2024 Fiscal Year, for Zone B-2, each dueF has been assigned an assessment amount of \$117.82. The total dueF for Zone B-2 is 5496.83. The total Zone B-2 assessment for the 2023-2024 Fiscal Year is \$647,636.40.

Zone B-3

Annual assessments for Zone B-3 are apportioned in accordance with the method and procedure set forth in the Engineer's Report for the formation of the Weston Ranch Landscape Maintenance District No. 90-6, approved by the City Council of the City of Stockton in May of 1990. The assessments for Zone B-3 relate to the maintenance of the Paul E. Weston Park. All assessments for Zone B-3 are spread in proportion to the Dwelling Unit Equivalent Factor (dueF) for Zone B-3 for each parcel.

All parcels lying within Zone B-3 are assigned a dueF for Zone B-3 in accordance with the method and procedure stated above. For the 2023-2024 Fiscal Year, for Zone B-3, each dueF has been assigned an assessment amount of \$24.00. For the 2023-2024 Fiscal Year, the total dueF for Zone B-3 is 4767.83. The total Zone B-3 assessment for the 2023-2024 Fiscal Year is \$114,427.86.

Zone B-4

Annual assessments for Zone B-4 are apportioned in accordance with the method and procedure set forth in the Engineer's Report for the formation of Weston Ranch Zone B-4 5-Acre Neighborhood Park of the Stockton Consolidated Landscape Maintenance Assessment District No. 96-2, approved by the City Council of the City of Stockton in July 2002. This district is now known as Zone B-4 of the Stockton Consolidated Landscape Maintenance Assessment District No. 96-2. All assessments for Zone B-4 are spread in proportion to the Dwelling Unit Equivalent Factor (dueF) for Zone B-4 for each parcel.

For the 2023-2024 Fiscal Year, for Zone B-4 only, each dueF has been assigned a maximum assessment amount of \$112.50 and an actual assessment amount of \$111.14. For the 2023-2024 Fiscal Year, the total dueF for Zone A-6 is 1017.00. The total Zone B-4 assessment for the 2023-2024 Fiscal Year is \$113,029.38.

Zone B-5

Annual assessments for Zone B-5 are apportioned in accordance with the method and procedure set forth in the Engineer's Report for the formation of Weston Ranch-Zone B-5 of the Stockton Consolidated Landscape Maintenance Assessment District No. 96-2, approved by the City Council of the City of Stockton in June 2000. This district is now known as Zone B-5 of the Stockton Consolidated Landscape Maintenance Assessment District No. 96-2. All assessments for Zone B-5 are spread in proportion to the Dwelling Unit Equivalent Factor (dueF) for Zone B-5 for each parcel.

For the 2023-2024 Fiscal Year, for Zone B-5 only, each dueF has been assigned a maximum assessment amount of \$213.20 and an actual assessment amount of \$86.60. For the 2023-2024 Fiscal Year, the total dueF for Zone B-5 is 565.00. The total Zone B-5 assessment for the 2023-2024 Fiscal Year is \$48,929.00.

Zone C-1

Annual assessments for the Zone C-1 are apportioned in accordance with the method and procedure set forth in the Engineer's Report for the formation of the Spanos Park East Landscape Maintenance District No. 91-4, approved by the City Council of the City of Stockton in July of 1991. For the 2023-2024 Fiscal Year the assessment remains the same as for the 1998-1999 Fiscal Year for each Dwelling Unit Equivalent Factor (dueF). For the 2023-2024 Fiscal Year the annual assessment includes maintenance of the common areas and Vivian Baxter Park. All assessments for Zone C-1 are spread in proportion to the Dwelling Unit Equivalent Factor (dueF) for Zone C-1 for each parcel.

For the 2023-2024 Fiscal Year, for Zone C-1 only, each dueF has been assigned an assessment amount of \$119.24. For the 2023-2024 Fiscal Year, the total dueF for Zone C-1 is 581.00. The total Zone C-1 assessment for the 2023-2024 Fiscal Year is \$69,278.44.

Zone C-2

Annual assessments for Zone C-2 are apportioned in accordance with the method and procedure set forth in the Engineer's Report for the formation of North Stockton Projects-Zone C-2 of the Stockton Consolidated Landscape Maintenance Assessment District No. 96-2, approved by the City Council of the City of Stockton in June 2000. This district is now known as Zone C-2 of the Stockton Consolidated Landscape Maintenance Assessment District No. 96-2. All assessments for Zone C-2 are spread in proportion to the Dwelling Unit Equivalent Factor (dueF) for Zone C-2 for each parcel.

For the 2023-2024 Fiscal Year, for Zone C-2 only, each dueF has been assigned a maximum assessment amount of \$284.34 and an actual assessment amount of \$279.18. For the 2023-2024 Fiscal Year, the total dueF for Zone C-2 is 1584.02. The total Zone C-2 assessment for the 2023-2024 Fiscal Year is \$442,226.70.

Zone C-3

Annual assessments for Zone C-3 are apportioned in accordance with the method and procedure set forth in the Engineer's Report for the formation of Spanos Park West-Zone C-3 of the Stockton Consolidated Landscape Maintenance Assessment District No. 96-2, approved by the City Council of the City of Stockton in June 2000. This district is now known as Zone C-3 of the Stockton Consolidated Landscape Maintenance Assessment District No. 96-2. All assessments for Zone C-3 are spread in proportion to the Dwelling Unit Equivalent Factor (dueF) for Zone C-3 for each parcel.

For the 2023-2024 Fiscal Year, for Zone C-3 only, each dueF has been assigned a maximum assessment amount of \$244.85 and an actual assessment amount of \$162.74. For the 2023-2024 Fiscal Year, the total dueF for Zone C-3 is 1939.20. The total Zone C-3 assessment for the 2023-2024 Fiscal Year is \$315,585.24.

Zone C-4

Annual assessments for Zone C-4 are apportioned in accordance with the method and procedure set forth in the Engineer's Report for the formation of Fairway Greens Landscape Maintenance District, Zone C-4 of the Stockton Consolidated Landscape Maintenance Assessment District No.

96-2, approved by the City Council of the City of Stockton in November 2002. This district is now known as Zone C-4 of the Stockton Consolidated Landscape Maintenance Assessment District No. 96-2. All assessments for Zone C-4 are spread in proportion to the Dwelling Unit Equivalent Factor (dueF) for Zone C-4 for each parcel.

For the 2023-2024 Fiscal Year, for Zone C-4 only, each dueF has been assigned a maximum assessment amount of \$324.20 and an actual assessment amount of \$89.84. For the 2023-2024 Fiscal Year, the total dueF for Zone C-4 is 197.00. The total Zone C-4 assessment for the 2023-2024 Fiscal Year is \$17,698.48.

Zone C-6

Annual assessments for Zone C-6 are apportioned in accordance with the method and procedure set forth in the Engineer's Report for the formation of Westlake Villages Landscape Maintenance District, Zone C-6 of the Stockton Consolidated Landscape Maintenance Assessment District No. 96-2, approved by the City Council of the City of Stockton in February 2006. This district is now known as Zone C-6 of the Stockton Consolidated Landscape Maintenance Assessment District No. 96-2. All assessments for Zone C-6 are spread in proportion to the Dwelling Unit Equivalent Factor (dueF) for Zone C-6 for each parcel.

For the 2023-2024 Fiscal Year, for Zone C-6 only, each dueF has been assigned a maximum assessment amount of \$225.62 and an actual assessment amount of \$105.40. For the 2023-2024 Fiscal Year, the total dueF for Zone C-6 is 1114. The total Zone C-6 assessment for the 2023-2024 Fiscal Year is \$117,415.60.

Zone C-7

Annual assessments for Zone C-7 are apportioned in accordance with the method and procedure set forth in the Engineer's Report for the formation of North Stockton Projects III Landscape Maintenance District, Zone C-7 of the Stockton Consolidated Landscape Maintenance Assessment District No. 96-2, approved by the City Council of the City of Stockton in February 2006. This district is now known as Zone C-7 of the Stockton Consolidated Landscape Maintenance Assessment District No. 96-2. All assessments for Zone C-7 are spread in proportion to the Dwelling Unit Equivalent Factor (dueF) for Zone C-7 for each parcel.

For the 2023-2024 Fiscal Year, for Zone C-7 only, each dueF has been assigned a maximum assessment amount of \$251.87 and an actual assessment amount of \$209.80. For the 2023-2024 Fiscal Year, the total dueF for Zone C-7 is 777.00. The total Zone C-7 assessment for the 2023-2024 Fiscal Year is \$163,014.60.

For the 2023-2024 Fiscal Year, for Subzone A of Zone C-7 only, each dueF has been assigned a maximum assessment amount of \$278.14 and an actual assessment amount of \$173.06. For the 2023-2024 Fiscal Year, the total dueF for Subzone A of Zone C-7 is 337.00. The total Subzone A assessment for the 2023-2024 Fiscal Year is \$58,321.22.

Zone D-1

Annual assessments for the Zone D-1 are apportioned in accordance with the method and procedure set forth in the Engineer's Report for the formation of the Bridgeport Trails Landscape Maintenance District No. 93-2, approved by the City Council of the City of Stockton in November of 1994. All assessments for Zone D-1 are spread in proportion to the Dwelling Unit Equivalent Factor (dueF) for Zone D-1 for each parcel.

For the 2023-2024 Fiscal Year, for Zone D-1 only, each dueF has been assigned an assessment amount of \$85.00. For the 2023-2024 Fiscal Year, the total dueF for Zone D-1 is 318.00. The total Zone D-1 assessment for the 2023-2024 Fiscal Year is \$27,030.00.

Zone D-3

Annual assessments for Zone D-3 are apportioned in accordance with the method and procedure set forth in the Engineer's Report for the formation of Bridgeport Trails Units 4 & 5-Zone D-3 of the Stockton Consolidated Landscape Maintenance Assessment District No. 96-2, approved by the City Council of the City of Stockton in July 2002. This district is now known as Zone D-3 of the Stockton Consolidated Landscape Maintenance Assessment District No. 96-2. All assessments for Zone D-3 are spread in proportion to the Dwelling Unit Equivalent Factor (dueF) for Zone D-3 for each parcel.

For the 2023-2024 Fiscal Year, for Zone D-3 only, each dueF has been assigned a maximum assessment amount of \$296.16 and an actual assessment amount of \$246.14. For the 2023-2024 Fiscal Year, the total dueF for Zone D-3 is 184.00. The total Zone D-3 assessment for the 2023-2024 Fiscal Year is \$45,289.76.

Zone D-4

Annual assessments for Zone D-4 are apportioned in accordance with the method and procedure set forth in the Engineer's Report for the formation of Calaveras Estates Unit No. 2, Zone D-4 of the Stockton Consolidated Landscape Maintenance Assessment District No. 96-2, approved by the City Council of the City of Stockton in January 2003. This district is now known as Zone D-4 of the Stockton Consolidated Landscape Maintenance Assessment District No. 96-2. All assessments for Zone D-4 are spread in proportion to the Dwelling Unit Equivalent Factor (dueF) for Zone D-4 for each parcel.

For the 2023-2024 Fiscal Year, for Zone D-4 only, each dueF has been assigned a maximum assessment amount of \$1,410.80 and an actual assessment amount of \$131.56. For the 2023-2024 Fiscal Year, the total dueF for Zone D-4 is 132.00. The total Zone D-4 assessment for the 2023-2024 Fiscal Year is \$17,365.92.

Zone D-6

Annual assessments for Zone D-6 are apportioned in accordance with the method and procedure set forth in the Engineer's Report for the formation of Moss Gardens LMD, Zone D-6 of the Stockton Consolidated Landscape Maintenance Assessment District No. 96-2, approved by the City Council of the City of Stockton in August 2006. This district is now known as Zone D-6 of the Stockton Consolidated Landscape Maintenance Assessment District No. 96-2. All assessments for Zone D-6 are spread in proportion to the Dwelling Unit Equivalent Factor (dueF) for Zone D-6 for each parcel.

For the 2023-2024 Fiscal Year, for Zone D-6 only, each dueF has been assigned a maximum assessment amount of \$576.35 and an actual assessment amount of \$13.48. For the 203-2024 Fiscal Year, the total dueF for Zone D-6 is 374.69. The total Zone D-6 assessment for the 2023-2024 Fiscal Year is \$5,050.88.

Zone E-1

Annual assessments for Zone E-1 are apportioned in accordance with the method and procedure set forth in the Engineer's Report for the formation of the Little John Creek Landscape and Storm Basin Maintenance Assessment District No. 94-1, approved by the City Council of the City of Stockton in April of 1995, amended May 2000. All assessments for Zone E-1 are spread in proportion to the Dwelling Unit Equivalent Factor (dueF) for Zone E-1 for each parcel.

For the 2023-2024 Fiscal Year, for Zone E-1 only, each dueF has been assigned a maximum assessment amount of \$276.36 and an actual assessment amount of \$226.00. For the 2023-2024 Fiscal Year, the total dueF for Zone E-1 is 790.00. The total Zone E-1 assessment for the 2023-2024 Fiscal Year is \$178,540.00.

Zone E-3

Annual assessments for Zone E-3 are apportioned in accordance with the method and procedure set forth in the Engineer's Report for the formation of the Seabreeze Assessment District, approved by the City Council of the City of Stockton in August 2003, amended March 2004. All assessments for Zone E-3 are spread in proportion to the Dwelling Unit Equivalent Factor (dueF) for Zone E-3 for each parcel.

For the 2023-2024 Fiscal Year, for Zone E-3 only, each dueF has been assigned a maximum assessment amount of \$966.95 and an actual assessment amount of \$429.80. For the 2023-2024 Fiscal Year, the total dueF for Zone E-3 is 312.00. The total Zone E-3 assessment for the 2023-2024 Fiscal Year is \$134,097.60.

Zone E-4

Annual assessments for Zone E-4 are apportioned in accordance with the method and procedure set forth in the Engineer's Report for the formation of the Oakmore Meadows Assessment District, approved by the City Council of the City of Stockton in September 2003, amended September 2004. All assessments for Zone E-4 are spread in proportion to the Dwelling Unit Equivalent Factor (dueF) for Zone E-4 for each parcel.

For the 2023-2024 Fiscal Year, for Zone E-4 only, each dueF has been assigned a maximum assessment amount of \$343.31 and an actual assessment amount of \$13.26. For the 2023-2024 Fiscal Year, the total dueF for Zone E-4 is 746.00. The total Zone E-4 assessment for the 2023-2024 Fiscal Year is \$9,891.96.

Zone E-5


Annual assessments for Zone E-5 are apportioned in accordance with the method and procedure set forth in the Engineer's Report for the formation of the Rancho Del Sol Assessment District, approved by the City Council of the City of Stockton in February 2004, amended January 2005. All assessments for Zone E-5 are spread in proportion to the Dwelling Unit Equivalent Factor (dueF) for Zone E-5 for each parcel.

For the 2023-2024 Fiscal Year, for Zone E-5 only, each dueF has been assigned a maximum assessment amount of \$595.73 and an actual assessment amount of \$137.50. For the 2023-2024 Fiscal Year, the total dueF for Zone E-5 is 362.00. The total Zone E-5 assessment for the 2023-2024 Fiscal Year is \$49,775.00.

The foregoing Annual Engineer's Report and the estimate of costs, as well as the Assessment Diagram and Assessment Roll, which are attached hereto, are presented for your approval by resolution, dated this 6th day of June, 2023.



SIEGFRIED ENGINEERING, INC.
Engineer of Work

BY: 

Paul J. Schneider, R.C.E. 62498

AMENDMENT No. 16
ASSESSMENT DIAGRAM

WEBER / SPERRY RANCHES ZONE A-1
 STOCKTON CONSOLIDATED LANDSCAPE
 MAINTENANCE ASSESSMENT DISTRICT NO. 96-2
 CITY OF STOCKTON, SAN JOAQUIN COUNTY
 STATE OF CALIFORNIA
 DATE: March, 2019



CITY CLERK STATEMENT:

AN ASSESSMENT WAS LEVIED BY THE CITY COUNCIL OF THE CITY OF STOCKTON, COUNTY OF SAN JOAQUIN, STATE OF CALIFORNIA, ON THE PIECES AND PARCELS OF LAND SHOWN ON THE ASSESSMENT DIAGRAM. THE ASSESSMENT WAS LEVIED ON THIS ____ DAY OF _____, 2019. THE ASSESSMENT DIAGRAM AND THE ASSESSMENT ROLL WERE RECORDED IN THE OFFICE OF THE SUPERINTENDENT OF STREETS OF THE CITY ON THIS ____ DAY OF _____, 2019. REFERENCE IS MADE TO THE ASSESSMENT ROLL RECORDED IN THE OFFICE OF THE SUPERINTENDENT OF STREETS FOR THE EXACT AMOUNT OF EACH ASSESSMENT LEVIED AGAINST EACH PARCEL OF LAND SHOWN ON THIS ASSESSMENT DIAGRAM.

 CITY CLERK OF THE CITY OF STOCKTON

CITY CLERK:

FILED IN THE OFFICE OF THE CITY CLERK OF THE CITY OF STOCKTON
 THIS ____ DAY OF _____ 2019.

 CITY CLERK OF THE CITY OF STOCKTON

CITY SUPERINTENDENT:

RECORDED IN THE OFFICE OF THE SUPERINTENDENT OF STREETS
 THIS ____ DAY OF _____ 2019.

 SUPERINTENDENT OF STREETS OF THE CITY OF STOCKTON

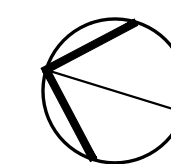
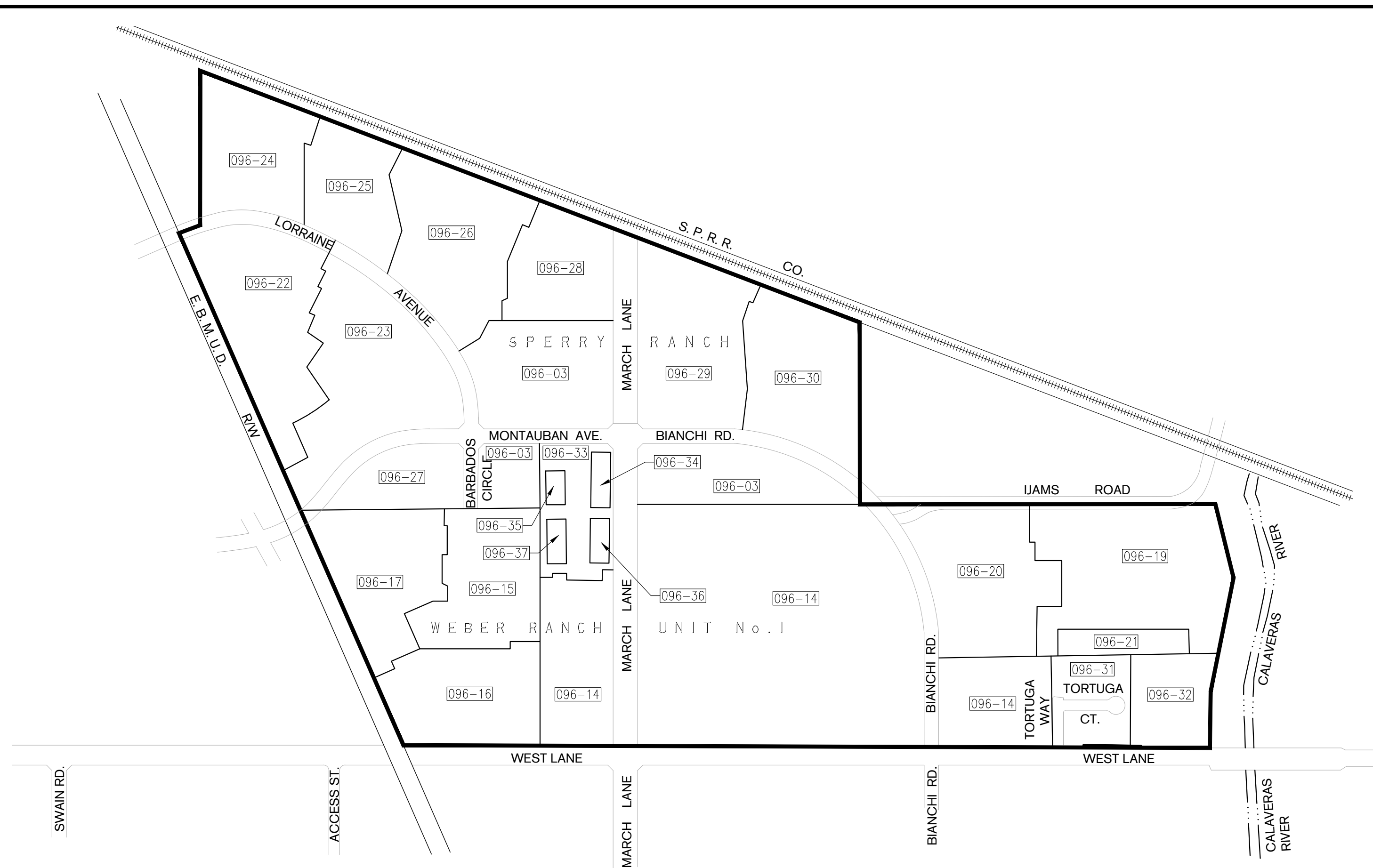
COUNTY RECORDER:

RECORDED THIS ____ DAY OF _____, 2019 AT THE HOUR OF
 O'CLOCK __ M, IN BOOK _____, PAGE _____ OF MAPS OF ASSESSMENT
 AND COMMUNITY FACILITIES DISTRICTS IN THE OFFICE OF THE COUNTY
 RECORDER OF THE COUNTY OF SAN JOAQUIN, STATE OF CALIFORNIA.

 COUNTY RECORDER OF SAN JOAQUIN COUNTY, CALIFORNIA

NOTES:

- ASSESSMENTS APPLY ONLY TO LAND LOCATED WITHIN THE CITY OF STOCKTON AND WITHIN THE DESIGNATED ASSESSOR'S PARCELS.
- THE ASSESSMENT DIAGRAM CONSISTS OF 1 SHEET WHICH IDENTIFIES THE OVERALL CONFIGURATION OF THE DISTRICT AND DESIGNATED SAN JOAQUIN COUNTY ASSESSOR'S MAPS.



ASSESSMENT DIAGRAM AMENDMENT INDEX

SHEET No.	ASSESSOR'S BOOK-PAGE	ASSESSMENT DIAGRAM AMENDMENT	AMENDMENT No.	SHEET No.	ASSESSOR'S BOOK-PAGE	ASSESSMENT DIAGRAM AMENDMENT	AMENDMENT No.		
1	FACE SHEET	REVISION	4/08/2011	14	1	096-25	ADDED	5/28/1996	1
1	096-03	REVISION	5/17/2007	12	1	096-26	ADDED	5/28/1996	1
1	096-04	ADDED	5/26/1998	3	1	096-27	ADDED	5/28/1996	2
1	096-14	REVISION	4/08/2011	14	1	096-28	ADDED	6/12/1997	3
1	096-15	ADDED	5/26/1996	1	1	096-29	REVISION	5/20/2006	11
1	096-16	ADDED	5/26/1996	1	1	096-30	ADDED	5/26/1998	3
1	096-17	ADDED	5/26/1996	1	1	096-33	ADDED	5/20/2006	11
1	096-19	ADDED	5/26/1996	1	1	096-34	REVISION	6/24/2008	13
1	096-20	ADDED	5/26/1996	1	1	096-35	ADDED	5/20/2006	11
1	096-21	REVISION	4/08/2011	14	1	096-36	ADDED	5/20/2006	11
1	096-22	ADDED	5/28/1996	1	1	096-37	ADDED	5/20/2006	11
1	096-23	ADDED	5/28/1996	1	1	N/A	REVISION	6/2011	15
1	096-24	ADDED	5/28/1996	1	1	N/A	REVISION	3/2019	16

LEGEND:

- ASSESSMENT DISTRICT BOUNDARY
- BOOK LINES
- WATERWAY
- +++++ RAILROAD
- 096-14 BOOK AND PAGE NUMBER

AMENDMENT No. 5
ASSESSMENT DIAGRAM

MORADA WEST ZONE A-2
 STOCKTON CONSOLIDATED LANDSCAPE
 MAINTENANCE ASSESSMENT DISTRICT NO. 96-2
 CITY OF STOCKTON, SAN JOAQUIN COUNTY
 STATE OF CALIFORNIA
 DATE: March, 2019



CITY CLERK STATEMENT:

AN ASSESSMENT WAS LEVIED BY THE CITY COUNCIL OF THE CITY OF STOCKTON, COUNTY OF SAN JOAQUIN, STATE OF CALIFORNIA, ON THE PIECES AND PARCELS OF LAND SHOWN ON THE ASSESSMENT DIAGRAM. THE ASSESSMENT WAS LEVIED ON THIS ____ DAY OF _____, 2019. THE ASSESSMENT DIAGRAM AND THE ASSESSMENT ROLL WERE RECORDED IN THE OFFICE OF THE SUPERINTENDENT OF STREETS OF THE CITY ON THIS ____ DAY OF _____, 2019. REFERENCE IS MADE TO THE ASSESSMENT ROLL RECORDED IN THE OFFICE OF THE SUPERINTENDENT OF STREETS FOR THE EXACT AMOUNT OF EACH ASSESSMENT LEVIED AGAINST EACH PARCEL OF LAND SHOWN ON THIS ASSESSMENT DIAGRAM.

 CITY CLERK OF THE CITY OF STOCKTON

CITY CLERK:

FILED IN THE OFFICE OF THE CITY CLERK OF THE CITY OF STOCKTON
 THIS ____ DAY OF _____ 2019.

 CITY CLERK OF THE CITY OF STOCKTON

CITY SUPERINTENDENT:

RECORDED IN THE OFFICE OF THE SUPERINTENDENT OF STREETS
 THIS ____ DAY OF _____ 2019.

 SUPERINTENDENT OF STREETS OF THE CITY OF STOCKTON

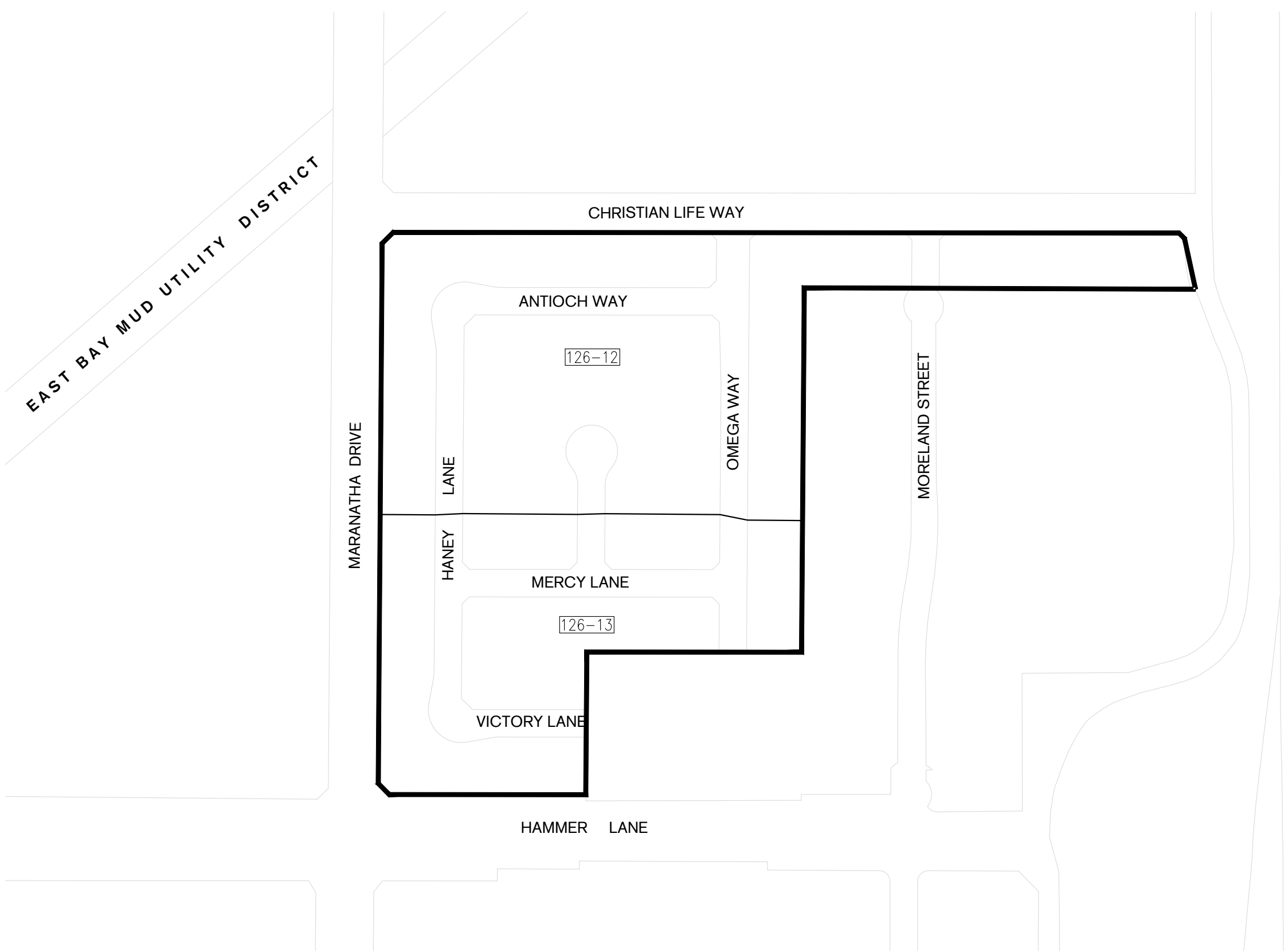
COUNTY RECORDER:

RECORDED THIS ____ DAY OF _____, 2019 AT THE HOUR OF
 O'CLOCK __ M, IN BOOK _____, PAGE _____ OF MAPS OF ASSESSMENT
 AND COMMUNITY FACILITIES DISTRICTS IN THE OFFICE OF THE COUNTY
 RECORDER OF THE COUNTY OF SAN JOAQUIN, STATE OF CALIFORNIA.

 COUNTY RECORDER OF SAN JOAQUIN COUNTY, CALIFORNIA


NOTES:

- ASSESSMENTS APPLY ONLY TO LAND LOCATED WITHIN THE CITY OF STOCKTON AND WITHIN THE DESIGNATED ASSESSOR'S PARCELS.
- THE ASSESSMENT DIAGRAM CONSISTS OF 1 SHEET WHICH IDENTIFIES OVERALL CONFIGURATION OF THE DISTRICT AND DESIGNATED SAN JOAQUIN COUNTY ASSESSOR'S MAPS.



EAST BAY MUD UTILITY DISTRICT

STATE ROUTE 99



ASSESSMENT DIAGRAM AMENDMENT INDEX

SHEET No.	ASSESSOR'S BOOK-PAGE	ASSESSMENT DIAGRAM AMENDMENT	AMENDMENT No.
1	126-12	REVISION 6/12/1997	2
1	126-13	ADDED 5/28/1996	1
1	N/A	REVISION 6/2011	4
1	N/A	REVISION 3/2019	5

LEGEND:

- ASSESSMENT DISTRICT BOUNDARY
- BOOK LINES
- BOOK AND PAGE

128-14

ASSESSMENT DIAGRAM

LA MORADA ZONE A-3
 STOCKTON CONSOLIDATED LANDSCAPE
 MAINTENANCE ASSESSMENT DISTRICT NO. 96-2
 CITY OF STOCKTON, SAN JOAQUIN COUNTY
 STATE OF CALIFORNIA
 DATE: March, 2019



ASSESSMENT DIAGRAM AMENDMENT INDEX

SHEET No.	ASSESSOR'S BOOK-PAGE	ASSESSMENT DIAGRAM AMENDMENT	AMENDMENT No.
1	092-07	REVISION 4/08/2009	4
1	092-08	ADDED 5/20/2003	3
1	092-09	ADDED 5/20/2003	3
1	092-30	ORIGINAL DIAGRAM	X
1	092-31	ORIGINAL DIAGRAM	X
1	092-36	ORIGINAL DIAGRAM	X
1	092-38	ADDED 5/30/2001	1
1	092-39	ADDED 5/30/2001	1
1	092-40	ADDED 5/30/2001	1
1	092-41	ADDED 5/30/2001	1
1	092-42	ADDED 5/30/2001	1
1	092-43	ADDED 5/30/2001	1
1	092-48	ADDED 6/07/2002	2
1	092-49	ADDED 6/07/2002	2
1	092-51	REVISION 5/20/2003	3
1	092-52	ADDED 6/07/2002	2
1	092-54	REVISION 5/20/2003	3
1	092-55	REVISION 5/20/2003	3
1	092-56	REVISION 5/20/2003	3
1	092-57	ADDED 5/20/2003	3
1	092-58	REVISION 5/20/2003	3
1	092-59	REVISION 5/20/2003	3
1	092-60	REVISION 6/14/2004	4
1	092-61	ADDED 5/20/2003	3
1	092-62	ADDED 5/20/2003	3
1	092-63	ADDED 5/20/2003	3
1	092-64	REVISION 5/20/2003	3
1	092-65	REVISION 5/20/2003	3
1	122-02	REVISION 4/12/2005	5
1	122-05	ADDED 6/14/2004	4
1	122-06	ADDED 6/14/2004	4
1	122-07	ADDED 6/14/2004	4

ASSESSMENT DIAGRAM AMENDMENT INDEX

SHEET No.	ASSESSOR'S BOOK-PAGE	ASSESSMENT DIAGRAM AMENDMENT	AMENDMENT No.
1	122-08	ADDED 4/12/2005	5
1	122-09	ADDED 4/12/2005	5
1	122-10	ADDED 4/12/2005	5
1	124-02	ADDED 6/14/2004	5
1	124-03	ADDED 6/14/2004	4
1	124-05	ADDED 6/14/2004	4
1	124-06	ADDED 6/14/2004	4
1	124-07	ADDED 6/14/2004	4
1	124-08	ADDED 6/14/2004	4
1	124-11	ADDED 6/14/2004	4
1	124-12	ADDED 6/14/2004	4
1	124-16	ADDED 6/14/2004	4
1	124-29	REVISION 5/16/2007	7
1	124-31	ADDED 6/14/2004	4
1	124-32	ADDED 6/14/2004	4
1	124-33	ADDED 6/14/2004	4
1	124-34	ADDED 6/14/2004	4
1	126-10	ADDED 4/12/2005	5
1	126-18	REVISION 4/08/2009	8
1	126-22	ADDED 6/14/2004	4
1	126-23	ADDED 6/14/2004	4
1	126-24	ADDED 6/14/2004	4
1	126-25	ADDED 6/14/2004	4
1	126-26	ADDED 6/14/2004	4
1	126-27	ADDED 4/12/2005	5
1	126-28	ADDED 4/12/2005	5
1	126-29	ADDED 4/12/2005	5
1	126-30	ADDED 4/12/2005	5
1	126-31	ADDED 4/12/2005	5
1	N/A	REVISION 6/2011	9
2	N/A	REVISION 6/2011	9
2	N/A	REVISION 3/2019	10

AMENDMENT No. 10
ASSESSMENT DIAGRAM

LA MORADA ZONE A-3
 STOCKTON CONSOLIDATED LANDSCAPE
 MAINTENANCE ASSESSMENT DISTRICT NO. 96-2
 CITY OF STOCKTON, SAN JOAQUIN COUNTY
 STATE OF CALIFORNIA
 DATE: March, 2019



CITY CLERK STATEMENT:

AN ASSESSMENT WAS LEVIED BY THE CITY COUNCIL OF THE CITY OF STOCKTON, COUNTY OF SAN JOAQUIN, STATE OF CALIFORNIA, ON THE PIECES AND PARCELS OF LAND SHOWN ON THE ASSESSMENT DIAGRAM. THE ASSESSMENT WAS LEVIED ON THIS ____ DAY OF _____, 2019. THE ASSESSMENT DIAGRAM AND THE ASSESSMENT ROLL WERE RECORDED IN THE OFFICE OF THE SUPERINTENDENT OF STREETS OF THE CITY ON THIS ____ DAY OF _____, 2019. REFERENCE IS MADE TO THE ASSESSMENT ROLL RECORDED IN THE OFFICE OF THE SUPERINTENDENT OF STREETS FOR THE EXACT AMOUNT OF EACH ASSESSMENT LEVIED AGAINST EACH PARCEL OF LAND SHOWN ON THIS ASSESSMENT DIAGRAM.

CITY CLERK OF THE CITY OF STOCKTON _____

CITY CLERK:

FILED IN THE OFFICE OF THE CITY CLERK OF THE CITY OF STOCKTON
 THIS ____ DAY OF _____ 2019.

CITY CLERK OF THE CITY OF STOCKTON _____

CITY SUPERINTENDENT:

RECORDED IN THE OFFICE OF THE SUPERINTENDENT OF STREETS
 THIS ____ DAY OF _____ 2019.

SUPERINTENDENT OF STREETS OF THE CITY OF STOCKTON _____

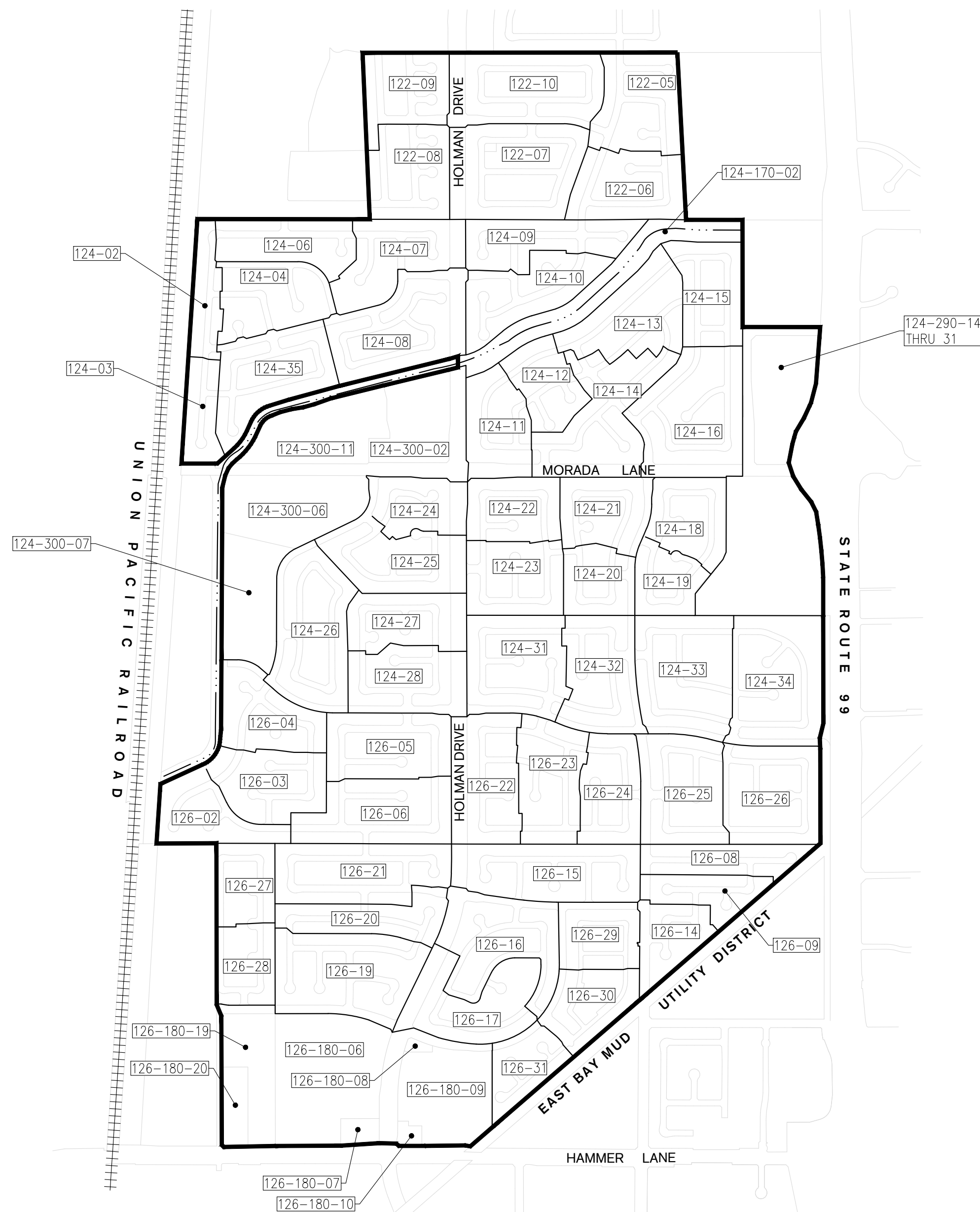
COUNTY RECORDER:

RECORDED THIS ____ DAY OF _____, 2019 AT THE HOUR OF
 O'CLOCK ____ M, IN BOOK _____, PAGE _____ OF MAPS OF ASSESSMENT
 AND COMMUNITY FACILITIES DISTRICTS IN THE OFFICE OF THE COUNTY
 RECORDER OF THE COUNTY OF SAN JOAQUIN, STATE OF CALIFORNIA.

COUNTY RECORDER OF SAN JOAQUIN COUNTY, CALIFORNIA _____

NOTES:


- ASSESSMENTS APPLY ONLY TO LAND LOCATED WITHIN THE CITY OF STOCKTON AND WITHIN THE DESIGNATED ASSESSOR'S PARCELS.
- THE ASSESSMENT DIAGRAM CONSISTS OF 1 SHEET WHICH IDENTIFIES OVERALL CONFIGURATION OF THE DISTRICT AND DESIGNATED SAN JOAQUIN COUNTY ASSESSOR'S MAPS.



* FOR ASSESSMENT DIAGRAM INDEX PLEASE
 SEE PAGE TWO OF THIS DOCUMENT.

LEGEND:

- ASSESSMENT DISTRICT BOUNDARY
- BOOK LINES
- RAILROAD
- BOOK AND PAGE
- APN NUMBER



AMENDMENT No. 9
ASSESSMENT DIAGRAM
 BLOSSOM RANCH ZONE A-4
 STOCKTON CONSOLIDATED LANDSCAPE
 MAINTENANCE ASSESSMENT DISTRICT NO. 96-2
 CITY OF STOCKTON, SAN JOAQUIN COUNTY
 STATE OF CALIFORNIA
 DATE: March, 2019



CITY CLERK STATEMENT:

AN ASSESSMENT WAS LEVIED BY THE CITY COUNCIL OF THE CITY OF STOCKTON, COUNTY OF SAN JOAQUIN, STATE OF CALIFORNIA, ON THE PIECES AND PARCELS OF LAND SHOWN ON THE ASSESSMENT DIAGRAM. THE ASSESSMENT WAS LEVIED ON THIS ____ DAY OF _____, 2019. THE ASSESSMENT DIAGRAM AND THE ASSESSMENT ROLL WERE RECORDED IN THE OFFICE OF THE SUPERINTENDENT OF STREETS OF THE CITY ON THIS ____ DAY OF _____, 2019. REFERENCE IS MADE TO THE ASSESSMENT ROLL RECORDED IN THE OFFICE OF THE SUPERINTENDENT OF STREETS FOR THE EXACT AMOUNT OF EACH ASSESSMENT LEVIED AGAINST EACH PARCEL OF LAND SHOWN ON THIS ASSESSMENT DIAGRAM.

 CITY CLERK OF THE CITY OF STOCKTON

CITY CLERK:

FILED IN THE OFFICE OF THE CITY CLERK OF THE CITY OF STOCKTON
 THIS ____ DAY OF _____ 2019.

 CITY CLERK OF THE CITY OF STOCKTON

CITY SUPERINTENDENT:

RECORDED IN THE OFFICE OF THE SUPERINTENDENT OF STREETS
 THIS ____ DAY OF _____ 2019.

 SUPERINTENDENT OF STREETS OF THE CITY OF STOCKTON

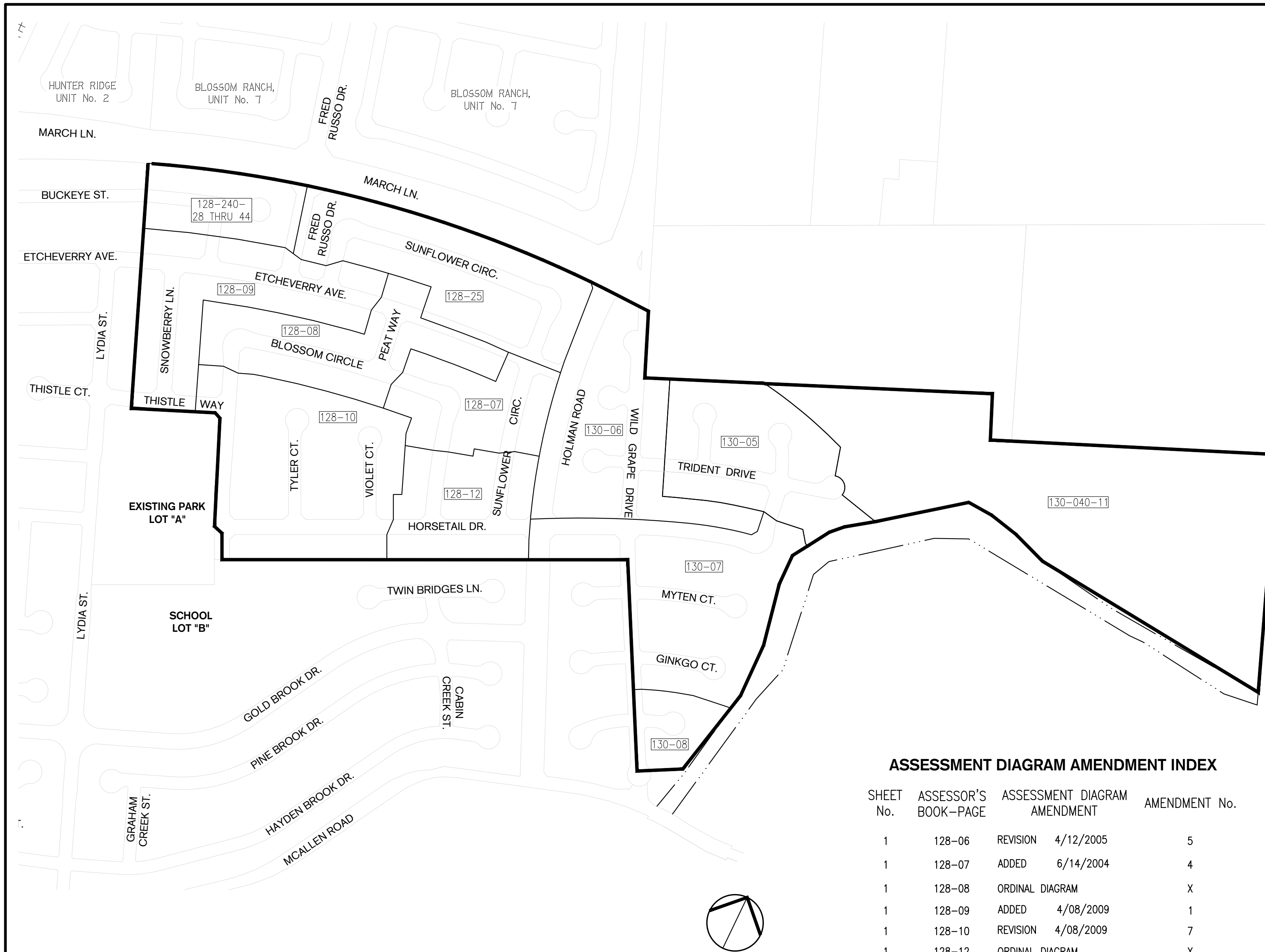
COUNTY RECORDER:

RECORDED THIS ____ DAY OF _____, 2019 AT THE HOUR OF
 O'CLOCK ____ M, IN BOOK _____, PAGE _____ OF MAPS OF ASSESSMENT
 AND COMMUNITY FACILITIES DISTRICTS IN THE OFFICE OF THE COUNTY
 RECORDER OF THE COUNTY OF SAN JOAQUIN, STATE OF CALIFORNIA.

 COUNTY RECORDER OF SAN JOAQUIN COUNTY, CALIFORNIA

NOTES:

- ASSESSMENTS APPLY ONLY TO LAND LOCATED WITHIN THE CITY OF STOCKTON AND WITHIN THE DESIGNATED ASSESSOR'S PARCELS.
- THE ASSESSMENT DIAGRAM CONSISTS OF 1 SHEET WHICH IDENTIFIES OVERALL CONFIGURATION OF THE DISTRICT AND DESIGNATED SAN JOAQUIN COUNTY ASSESSOR'S MAPS.



LEGEND:

- ASSESSMENT DISTRICT BOUNDARY
- BOOK LINES
- RAILROAD
- RIVER
- BOOK AND PAGE
- APN NUMBER

ASSESSMENT DIAGRAM AMENDMENT INDEX

SHEET No.	ASSESSOR'S BOOK-PAGE	ASSESSMENT DIAGRAM AMENDMENT	AMENDMENT No.
1	128-06	REVISION 4/12/2005	5
1	128-07	ADDED 6/14/2004	4
1	128-08	ORDINAL DIAGRAM	X
1	128-09	ADDED 4/08/2009	1
1	128-10	REVISION 4/08/2009	7
1	128-12	ORDINAL DIAGRAM	X
1	128-24	ADDED 6/14/2004	4
1	128-25	ADDED 4/12/2005	5
1	130-04	ORDINAL DIAGRAM	X
1	130-05	REVISION 6/07/2002	2
1	130-06	ORDINAL DIAGRAM	X
1	130-07	ORDINAL DIAGRAM	X
1	130-08	ORDINAL DIAGRAM	X
1	N/A	REVISION 6/2011	8
1	N/A	REVISION 3/2019	9

AMENDMENT No. 2
ASSESSMENT DIAGRAM

WEBER WOODS ZONE A-5
 STOCKTON CONSOLIDATED LANDSCAPE
 MAINTENANCE ASSESSMENT DISTRICT NO. 96-2
 CITY OF STOCKTON, SAN JOAQUIN COUNTY
 STATE OF CALIFORNIA
 DATE: March, 2019



CITY CLERK STATEMENT:

AN ASSESSMENT WAS LEVIED BY THE CITY COUNCIL OF THE CITY OF STOCKTON, COUNTY OF SAN JOAQUIN, STATE OF CALIFORNIA, ON THE PIECES AND PARCELS OF LAND SHOWN ON THE ASSESSMENT DIAGRAM. THE ASSESSMENT WAS LEVIED ON THIS ____ DAY OF _____, 2019. THE ASSESSMENT DIAGRAM AND THE ASSESSMENT ROLL WERE RECORDED IN THE OFFICE OF THE SUPERINTENDENT OF STREETS OF THE CITY ON THIS ____ DAY OF _____, 2019. REFERENCE IS MADE TO THE ASSESSMENT ROLL RECORDED IN THE OFFICE OF THE SUPERINTENDENT OF STREETS FOR THE EXACT AMOUNT OF EACH ASSESSMENT LEVIED AGAINST EACH PARCEL OF LAND SHOWN ON THIS ASSESSMENT DIAGRAM.

 CITY CLERK OF THE CITY OF STOCKTON

CITY CLERK:

FILED IN THE OFFICE OF THE CITY CLERK OF THE CITY OF STOCKTON
 THIS ____ DAY OF _____ 2019.

 CITY CLERK OF THE CITY OF STOCKTON

CITY SUPERINTENDENT:

RECORDED IN THE OFFICE OF THE SUPERINTENDENT OF STREETS
 THIS ____ DAY OF _____ 2019.

 SUPERINTENDENT OF STREETS OF THE CITY OF STOCKTON

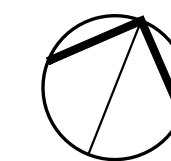
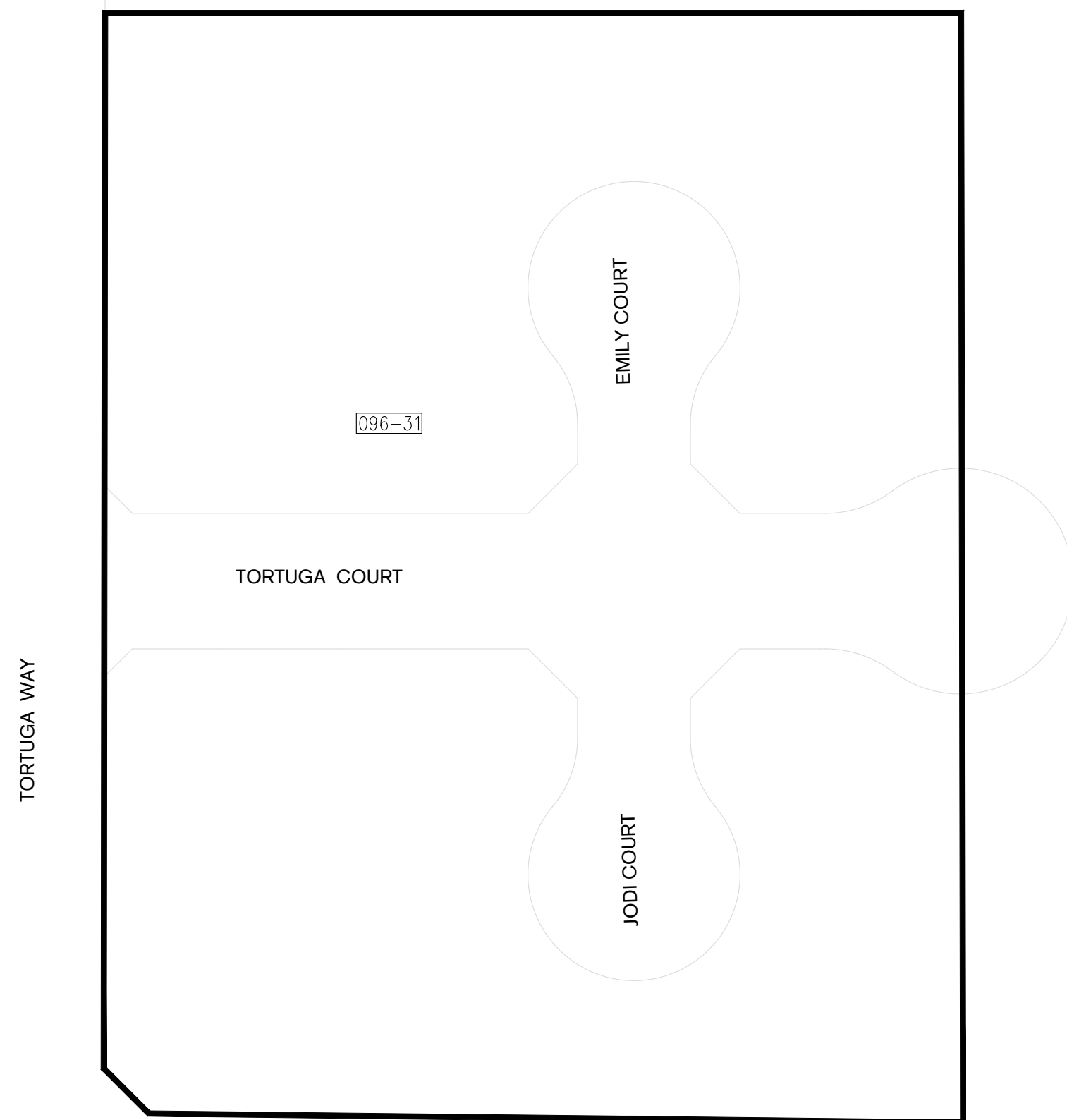
COUNTY RECORDER:

RECORDED THIS ____ DAY OF _____, 2019 AT THE HOUR OF
 O'CLOCK __ M, IN BOOK _____, PAGE _____ OF MAPS OF ASSESSMENT
 AND COMMUNITY FACILITIES DISTRICTS IN THE OFFICE OF THE COUNTY
 RECORDER OF THE COUNTY OF SAN JOAQUIN, STATE OF CALIFORNIA.

 COUNTY RECORDER OF SAN JOAQUIN COUNTY, CALIFORNIA

NOTES:

- ASSESSMENTS APPLY ONLY TO LAND LOCATED WITHIN THE CITY OF STOCKTON AND WITHIN THE DESIGNATED ASSESSOR'S PARCELS.
- THE ASSESSMENT DIAGRAM CONSISTS OF 1 SHEET WHICH IDENTIFIES OVERALL CONFIGURATION OF THE DISTRICT AND DESIGNATED SAN JOAQUIN COUNTY ASSESSOR'S MAPS.



LEGEND:

 ASSESSMENT DISTRICT BOUNDARY
 [128-14] BOOK AND PAGE

ASSESSMENT DIAGRAM AMENDMENT INDEX

SHEET No.	ASSESSOR'S BOOK-PAGE	ASSESSMENT DIAGRAM AMENDMENT	AMENDMENT No.
1	096-21	ORIGINAL DIAGRAM	X
1	096-31	ADDED 6/14/2004	1
1	N/A	REVISION 3/2019	2

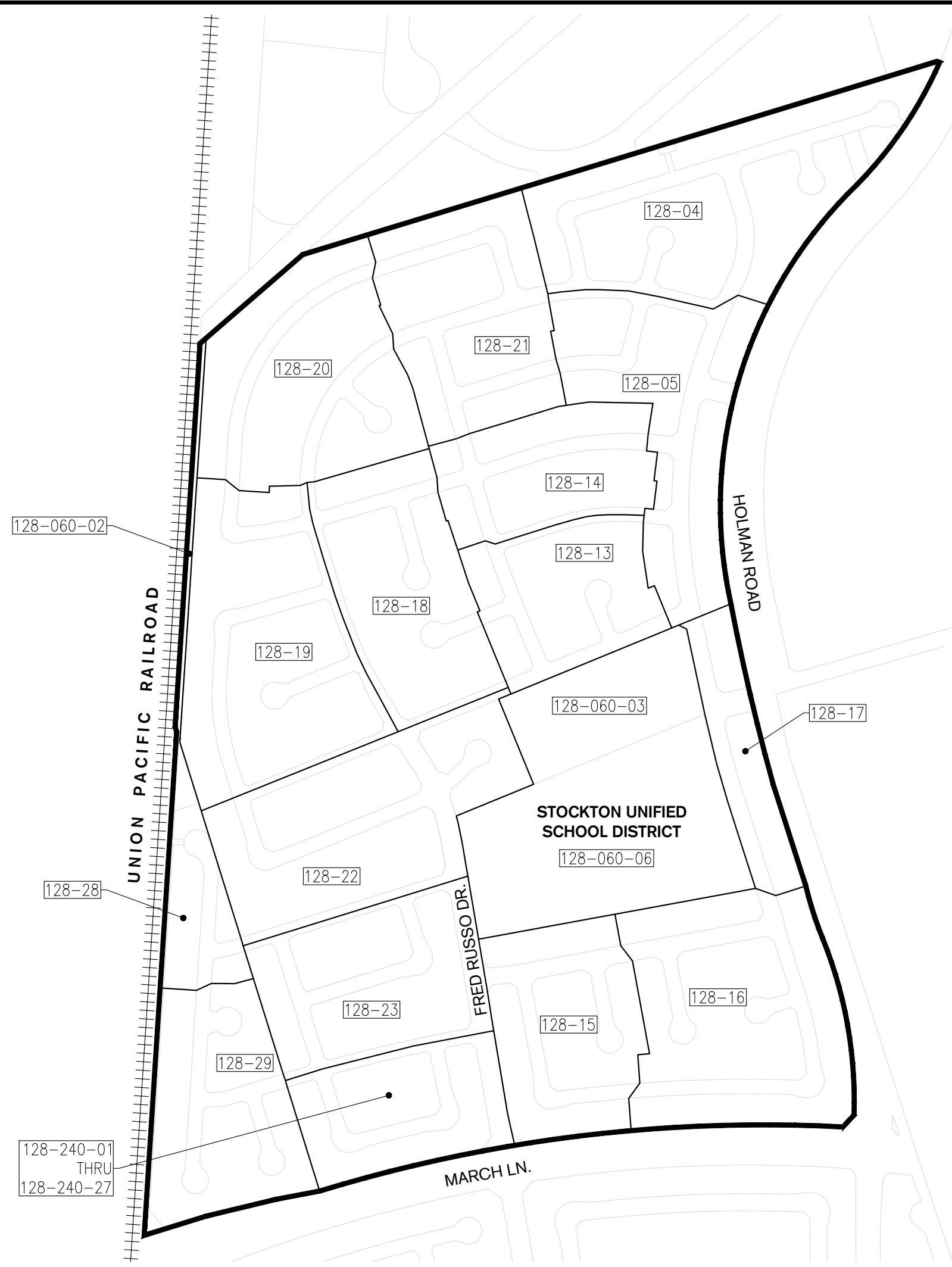
AMENDMENT No. 4

ASSESSMENT DIAGRAM

BLOSSOM RANCH NORTH / CAMERA / SPERRY ZONE A-6
 STOCKTON CONSOLIDATED LANDSCAPE
 MAINTENANCE ASSESSMENT DISTRICT NO. 96-2
 CITY OF STOCKTON, SAN JOAQUIN COUNTY
 STATE OF CALIFORNIA
 DATE: March, 2019



- CIVIL ENGINEERING
- STRUCTURAL ENGINEERING
- SURVEYING
- PLANNING



CITY CLERK STATEMENT:

AN ASSESSMENT WAS LEVIED BY THE CITY COUNCIL OF THE CITY OF STOCKTON, COUNTY OF SAN JOAQUIN, STATE OF CALIFORNIA, ON THE PIECES AND PARCELS OF LAND SHOWN ON THE ASSESSMENT DIAGRAM. THE ASSESSMENT WAS LEVIED ON THIS ____ DAY OF _____, 2019. THE ASSESSMENT DIAGRAM AND THE ASSESSMENT ROLL WERE RECORDED IN THE OFFICE OF THE SUPERINTENDENT OF STREETS OF THE CITY ON THIS ____ DAY OF _____, 2019. REFERENCE IS MADE TO THE ASSESSMENT ROLL RECORDED IN THE OFFICE OF THE SUPERINTENDENT OF STREETS FOR THE EXACT AMOUNT OF EACH ASSESSMENT LEVIED AGAINST EACH PARCEL OF LAND SHOWN ON THIS ASSESSMENT DIAGRAM.

CITY CLERK OF THE CITY OF STOCKTON _____

CITY CLERK:

FILED IN THE OFFICE OF THE CITY CLERK OF THE CITY OF STOCKTON
 THIS ____ DAY OF _____ 2019.

CITY CLERK OF THE CITY OF STOCKTON _____

CITY SUPERINTENDENT:

RECORDED IN THE OFFICE OF THE SUPERINTENDENT OF STREETS
 THIS ____ DAY OF _____ 2019.

SUPERINTENDENT OF STREETS OF THE CITY OF STOCKTON _____

COUNTY RECORDER:

RECORDED THIS ____ DAY OF _____, 2019 AT THE HOUR OF
 O'CLOCK ____ M, IN BOOK _____, PAGE _____ OF MAPS OF ASSESSMENT
 AND COMMUNITY FACILITIES DISTRICTS IN THE OFFICE OF THE COUNTY
 RECORDER OF THE COUNTY OF SAN JOAQUIN, STATE OF CALIFORNIA.

COUNTY RECORDER OF SAN JOAQUIN COUNTY, CALIFORNIA _____

NOTES:

1. ASSESSMENTS APPLY ONLY TO LAND LOCATED WITHIN THE CITY OF STOCKTON AND WITHIN THE DESIGNATED ASSESSOR'S PARCELS.
2. THE ASSESSMENT DIAGRAM CONSISTS OF 1 SHEET WHICH IDENTIFIES OVERALL CONFIGURATION OF THE DISTRICT AND DESIGNATED SAN JOAQUIN COUNTY ASSESSOR'S MAPS.

ASSESSMENT DIAGRAM AMENDMENT INDEX

SHEET No.	ASSESSOR'S BOOK-PAGE	ASSESSMENT DIAGRAM AMENDMENT	AMENDMENT No.	SHEET No.	ASSESSOR'S BOOK-PAGE	ASSESSMENT DIAGRAM AMENDMENT	AMENDMENT No.
1	128-06	REVISION	4/12/2005	2	1	128-19	ADDED 6/14/2004
1	128-04	ADDED	6/14/2004	1	1	128-20	ADDED 6/14/2004
1	128-05	ADDED	6/14/2004	1	1	128-21	ADDED 6/14/2004
1	128-06	ADDED	6/14/2004	1	1	128-22	ADDED 4/12/2005
1	128-13	ADDED	6/14/2004	1	1	128-23	ADDED 4/12/2005
1	128-14	REVISION	4/12/2005	2	1	128-24	ADDED 4/12/2005
1	128-15	ADDED	6/14/2004	1	1	128-28	ADDED 4/12/2005
1	128-16	ADDED	6/14/2004	1		128-29	ADDED 4/12/2005
1	128-17	ADDED	6/14/2004	1	1	N/A	REVISION 6/2011
1	128-18	ADDED	6/14/2004	1	1	N/A	REVISION 3/2019

LEGEND:

- ASSESSMENT DISTRICT BOUNDARY
- BOOK LINES
- +++++ RAILROAD
- [128-14] BOOK AND PAGE
- [128-110-21] APN NUMBER



AMENDMENT No. 5
ASSESSMENT DIAGRAM

HUNTER RIDGE ZONE A-7
 STOCKTON CONSOLIDATED LANDSCAPE
 MAINTENANCE ASSESSMENT DISTRICT NO. 96-2
 CITY OF STOCKTON, SAN JOAQUIN COUNTY
 STATE OF CALIFORNIA
 DATE: March, 2019



CITY CLERK STATEMENT:

AN ASSESSMENT WAS LEVIED BY THE CITY COUNCIL OF THE CITY OF STOCKTON, COUNTY OF SAN JOAQUIN, STATE OF CALIFORNIA, ON THE PIECES AND PARCELS OF LAND SHOWN ON THE ASSESSMENT DIAGRAM. THE ASSESSMENT WAS LEVIED ON THIS ____ DAY OF _____, 2019. THE ASSESSMENT DIAGRAM AND THE ASSESSMENT ROLL WERE RECORDED IN THE OFFICE OF THE SUPERINTENDENT OF STREETS OF THE CITY ON THIS ____ DAY OF _____, 2019. REFERENCE IS MADE TO THE ASSESSMENT ROLL RECORDED IN THE OFFICE OF THE SUPERINTENDENT OF STREETS FOR THE EXACT AMOUNT OF EACH ASSESSMENT LEVIED AGAINST EACH PARCEL OF LAND SHOWN ON THIS ASSESSMENT DIAGRAM.

CITY CLERK OF THE CITY OF STOCKTON _____

CITY CLERK:

FILED IN THE OFFICE OF THE CITY CLERK OF THE CITY OF STOCKTON
 THIS ____ DAY OF _____, 2019.

CITY CLERK OF THE CITY OF STOCKTON _____

CITY SUPERINTENDENT:

RECORDED IN THE OFFICE OF THE SUPERINTENDENT OF STREETS
 THIS ____ DAY OF _____, 2019.

SUPERINTENDENT OF STREETS OF THE CITY OF STOCKTON _____

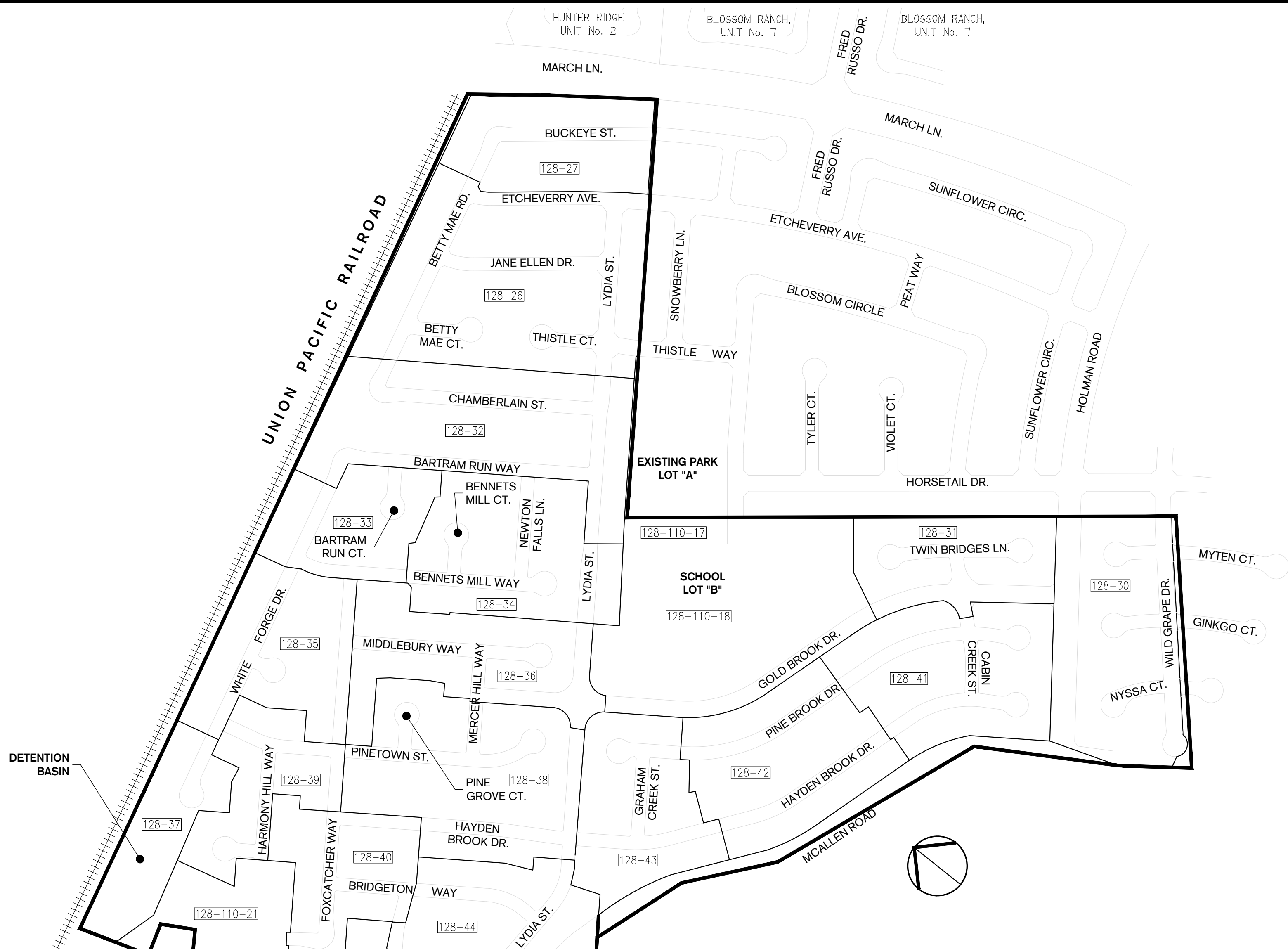
COUNTY RECORDER:

RECORDED THIS ____ DAY OF _____, 2019 AT THE HOUR OF
 O'CLOCK ____ M, IN BOOK _____, PAGE _____ OF MAPS OF ASSESSMENT
 AND COMMUNITY FACILITIES DISTRICTS IN THE OFFICE OF THE COUNTY
 RECORDER OF THE COUNTY OF SAN JOAQUIN, STATE OF CALIFORNIA.

COUNTY RECORDER OF SAN JOAQUIN COUNTY, CALIFORNIA _____

NOTES:

- ASSESSMENTS APPLY ONLY TO LAND LOCATED WITHIN THE CITY OF STOCKTON AND WITHIN THE DESIGNATED ASSESSOR'S PARCELS.
- THE ASSESSMENT DIAGRAM CONSISTS OF 1 SHEET WHICH IDENTIFIES OVERALL CONFIGURATION OF THE DISTRICT AND DESIGNATED SAN JOAQUIN COUNTY ASSESSOR'S MAPS.



LEGEND:

	ASSESSMENT DISTRICT BOUNDARY
	BOOK LINES
	RAILROAD
	BOOK AND PAGE
	APN NUMBER

ASSESSMENT DIAGRAM AMENDMENT INDEX

SHEET No.	ASSESSOR'S BOOK-PAGE	ASSESSMENT DIAGRAM AMENDMENT	AMENDMENT No.
1	128-26	ADDED 4/18/2005	1
1	128-27	ADDED 4/18/2005	1
1	128-11	ADDED 5/20/2006	3
1	128-30	ADDED 5/20/2006	2
1	128-31	ADDED 5/20/2006	2
1	128-32	ADDED 5/20/2006	2
1	128-33	ADDED 5/20/2006	2
1	128-34	ADDED 5/20/2006	2
1	128-35	ADDED 5/20/2006	2
1	128-36	ADDED 5/20/2006	2

ASSESSMENT DIAGRAM AMENDMENT INDEX

SHEET No.	ASSESSOR'S BOOK-PAGE	ASSESSMENT DIAGRAM AMENDMENT	AMENDMENT No.
1	128-37	ADDED 5/20/2006	2
1	128-38	ADDED 6/24/2008	3
1	128-39	ADDED 6/24/2008	3
1	128-40	ADDED 6/24/2008	3
1	128-41	ADDED 6/24/2008	3
1	128-42	ADDED 6/24/2008	3
1	128-43	ADDED 6/24/2008	3
1	128-44	ADDED 6/24/2008	3
1	N/A	REVISION 6/2011	4
1	N/A	REVISION 3/2019	5

AMENDMENT No. 8
ASSESSMENT DIAGRAM
 CANNERY PARK ZONE A-10
 STOCKTON CONSOLIDATED LANDSCAPE
 MAINTENANCE ASSESSMENT DISTRICT NO. 96-2
 CITY OF STOCKTON, SAN JOAQUIN COUNTY
 STATE OF CALIFORNIA
 DATE: FEBRUARY, 2023



CITY CLERK STATEMENT:

AN ASSESSMENT WAS LEVIED BY THE CITY COUNCIL OF THE CITY OF STOCKTON, COUNTY OF SAN JOAQUIN, STATE OF CALIFORNIA, ON THE PIECES AND PARCELS OF LAND SHOWN ON THE ASSESSMENT DIAGRAM. THE ASSESSMENT WAS LEVIED ON THIS ____ DAY OF _____, 2019. THE ASSESSMENT DIAGRAM AND THE ASSESSMENT ROLL WERE RECORDED IN THE OFFICE OF THE SUPERINTENDENT OF STREETS OF THE CITY ON THIS ____ DAY OF _____, 2019. REFERENCE IS MADE TO THE ASSESSMENT ROLL RECORDED IN THE OFFICE OF THE SUPERINTENDENT OF STREETS FOR THE EXACT AMOUNT OF EACH ASSESSMENT LEVIED AGAINST EACH PARCEL OF LAND SHOWN ON THIS ASSESSMENT DIAGRAM.

 CITY CLERK OF THE CITY OF STOCKTON

CITY CLERK:

FILED IN THE OFFICE OF THE CITY CLERK OF THE CITY OF STOCKTON
 THIS ____ DAY OF _____ 2019.

 CITY CLERK OF THE CITY OF STOCKTON

CITY SUPERINTENDENT:

RECORDED IN THE OFFICE OF THE SUPERINTENDENT OF STREETS
 THIS ____ DAY OF _____ 2019.

 SUPERINTENDENT OF STREETS OF THE CITY OF STOCKTON

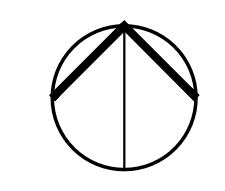
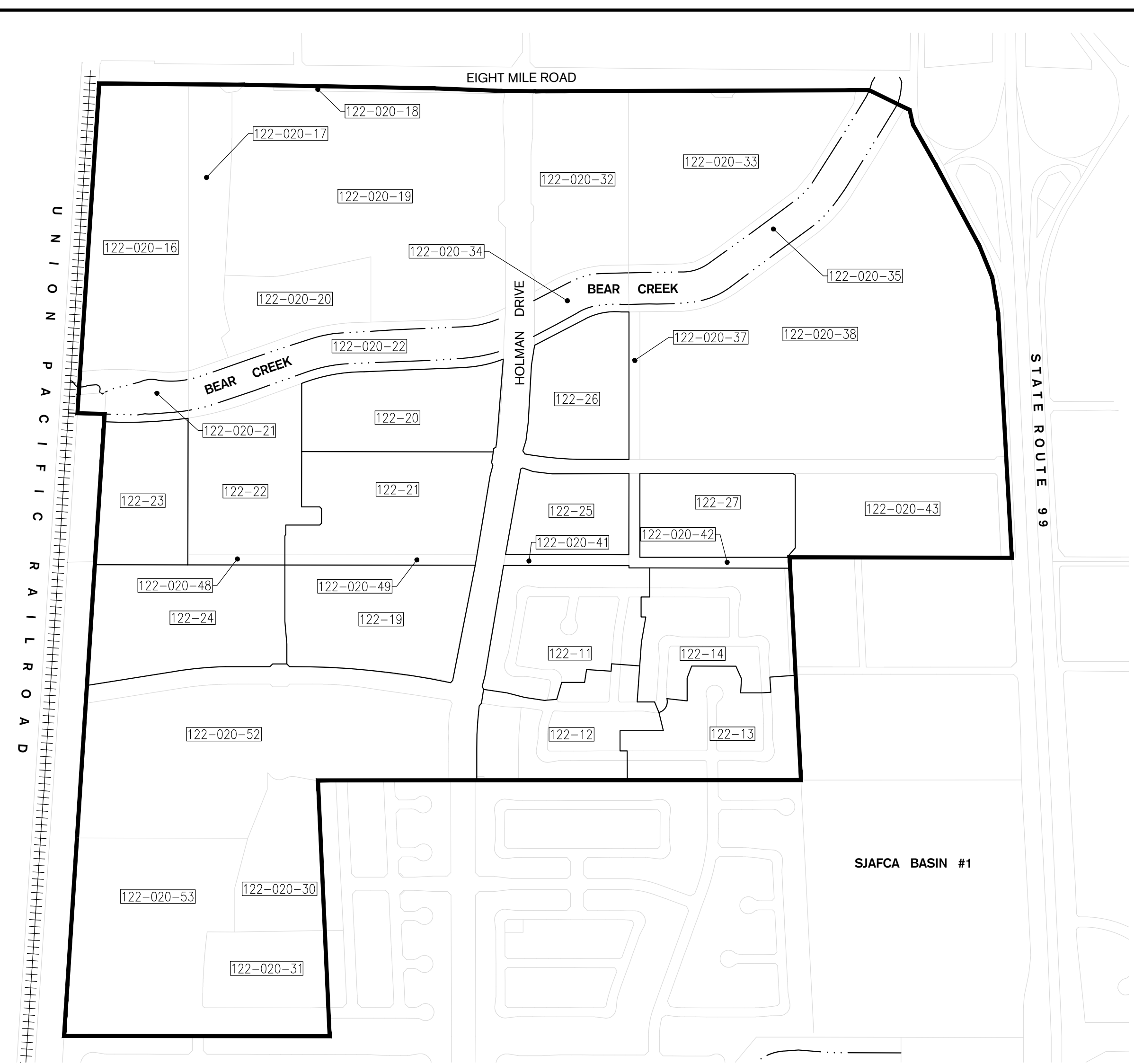
COUNTY RECORDER:

RECORDED THIS ____ DAY OF _____, 2019 AT THE HOUR OF
 O'CLOCK __ M, IN BOOK _____, PAGE _____ OF MAPS OF ASSESSMENT
 AND COMMUNITY FACILITIES DISTRICTS IN THE OFFICE OF THE COUNTY
 RECORDER OF THE COUNTY OF SAN JOAQUIN, STATE OF CALIFORNIA.

 COUNTY RECORDER OF SAN JOAQUIN COUNTY, CALIFORNIA

NOTES:

- ASSESSMENTS APPLY ONLY TO LAND LOCATED WITHIN THE CITY OF STOCKTON AND WITHIN THE DESIGNATED ASSESSOR'S PARCELS.
- THE ASSESSMENT DIAGRAM CONSISTS OF 1 SHEET WHICH IDENTIFIES OVERALL CONFIGURATION OF THE DISTRICT AND DESIGNATED SAN JOAQUIN COUNTY ASSESSOR'S MAPS.



ASSESSMENT DIAGRAM AMENDMENT INDEX

SHEET No.	ASSESSOR'S BOOK-PAGE	ASSESSMENT DIAGRAM AMENDMENT	AMENDMENT No.
1	092-04	ORIGINAL DIAGRAM	X
1	122-02	REVISION 5/16/2007	3
1	122-11	ADDED 5/16/2007	3
1	122-12	ADDED 5/16/2007	3
1	122-13	ADDED 5/16/2007	3
1	122-14	ADDED 5/16/2007	3
1	N/A	REVISION 6/2011	4
1	122-02	REVISION 3/2018	5
1	N/A	REVISION 3/2019	6

ASSESSMENT DIAGRAM AMENDMENT INDEX

SHEET No.	ASSESSOR'S BOOK-PAGE	ASSESSMENT DIAGRAM AMENDMENT	AMENDMENT No.
1	122-19	REVISION 2/2023	7
1	122-20	REVISION 2/2023	7
1	122-21	REVISION 2/2023	7
1	122-22	REVISION 2/2023	7
1	122-23	REVISION 2/2023	7
1	122-24	REVISION 2/2023	7
1	122-25	REVISION 2/2023	7
1	122-26	REVISION 2/2023	7
1	122-27	REVISION 2/2023	7

LEGEND:

- ASSESSMENT DISTRICT BOUNDARY
- BOOK LINES
- RIVER LINES
- RAILROAD
- BOOK AND PAGE
- APN NUMBER

ASSESSMENT DIAGRAM AMENDMENT INDEX

SHEET No.	ASSESSOR'S BOOK-PAGE	ASSESSMENT DIAGRAM AMENDMENT	AMENDMENT No.	SHEET No.	ASSESSOR'S BOOK-PAGE	ASSESSMENT DIAGRAM AMENDMENT	AMENDMENT No.		
1	FACE SHEET	REVISION	5/16/2007	12	1	166-34	ADDED	6/7/2002	6
1	164-03	REVISION	5/20/2003	7	1	166-35	ADDED	6/7/2002	7
1	164-04	ADDED	5/30/2001	6	1	166-36	ADDED	6/7/2002	7
1	164-06	ADDED	5/30/2001	6	1	166-37	ADDED	6/7/2002	7
1	164-07	ADDED	5/30/2001	6	1	166-38	ADDED	6/7/2002	7
1	164-08	ADDED	5/30/2001	6	1	166-39	ADDED	5/20/2003	8
1	164-15	REVISION	4/18/2005	10	1	166-40	ADDED	5/20/2003	8
1	164-35	ADDED	6/7/2002	7	1	166-41	ADDED	5/20/2003	8
1	164-36	ADDED	6/7/2002	7	1	166-42	ADDED	5/20/2003	8
1	164-39	ADDED	4/18/2005	10	1	166-44	ADDED	5/20/2003	8
1	164-40	ADDED	4/18/2005	10	1	166-45	ADDED	5/20/2003	8
1	164-41	ADDED	4/18/2005	10	1	166-46	ADDED	5/20/2003	8
1	166-03	REVISION	5/20/2003	8	1	166-47	ADDED	5/20/2003	8
1	166-04	REVISION	5/20/2003	8	1	166-48	ADDED	5/20/2003	8
1	166-05	ADDED	5/30/2001	6	1	166-49	ADDED	5/20/2003	8
1	166-06	ADDED	5/30/2001	6	1	168-05	ADDED	5/30/2001	6
1	166-10	ADDED	5/30/2001	6	1	168-06	ADDED	5/30/2001	6
1	166-11	ADDED	5/30/2001	6	1	168-07	ADDED	5/30/2001	6
1	166-12	ADDED	5/30/2001	6	1	168-09	ADDED	5/30/2001	6
1	166-13	ADDED	5/30/2001	6	1	168-10	REVISION	5/20/2003	8
1	166-14	REVISION	4/18/2005	10	1	168-12	ADDED	5/20/2003	8
1	166-15	ADDED	5/30/2001	6	1	168-14	REVISION	5/20/2003	8
1	166-17	ADDED	5/30/2001	6	1	168-17	ADDED	5/30/2001	6
1	166-18	ADDED	5/30/2001	6	1	168-18	ADDED	5/30/2001	6
1	166-21	ADDED	5/30/2001	6	1	168-19	REVISION	5/16/2007	12
1	166-28	ADDED	6/7/2002	7	1	168-20	ADDED	5/30/2001	6
1	166-29	ADDED	6/7/2002	7	1	168-21	ADDED	5/30/2001	6
1	166-30	ADDED	6/7/2002	7	1	N/A	REVISION	6/2013	13
1	166-31	ADDED	6/7/2002	7	1	N/A	REVISION	3/2019	15
1	166-32	ADDED	6/7/2002	7					
1	166-33	ADDED	6/7/2002	7					

AMENDMENT No. 15

ASSESSMENT DIAGRAM

WESTON RANCH ZONE B-1 THRU B-3
 STOCKTON CONSOLIDATED LANDSCAPE
 MAINTENANCE ASSESSMENT DISTRICT NO. 96-2
 CITY OF STOCKTON, SAN JOAQUIN COUNTY
 STATE OF CALIFORNIA
 DATE: March, 2019



SIEGFRIED

- CIVIL ENGINEERING
- STRUCTURAL ENGINEERING
- SURVEYING
- PLANNING

3244 Brookside Road, Suite 100 Stockton, California 95219
 209-943-2021 www.siegfriedeng.com Fx: 209-942-0214

AMENDMENT No. 15
ASSESSMENT DIAGRAM
 WESTON RANCH ZONE B-1 THRU B-3
 STOCKTON CONSOLIDATED LANDSCAPE
 MAINTENANCE ASSESSMENT DISTRICT NO. 96-2
 CITY OF STOCKTON, SAN JOAQUIN COUNTY
 STATE OF CALIFORNIA
 DATE: March, 2019



CITY CLERK STATEMENT:

AN ASSESSMENT WAS LEVIED BY THE CITY COUNCIL OF THE CITY OF STOCKTON, COUNTY OF SAN JOAQUIN, STATE OF CALIFORNIA, ON THE PIECES AND PARCELS OF LAND SHOWN ON THE ASSESSMENT DIAGRAM. THE ASSESSMENT WAS LEVIED ON THIS ____ DAY OF _____, 2019. THE ASSESSMENT DIAGRAM AND THE ASSESSMENT ROLL WERE RECORDED IN THE OFFICE OF THE SUPERINTENDENT OF STREETS OF THE CITY ON THIS ____ DAY OF _____, 2019. REFERENCE IS MADE TO THE ASSESSMENT ROLL RECORDED IN THE OFFICE OF THE SUPERINTENDENT OF STREETS FOR THE EXACT AMOUNT OF EACH ASSESSMENT LEVIED AGAINST EACH PARCEL OF LAND SHOWN ON THIS ASSESSMENT DIAGRAM.

 CITY CLERK OF THE CITY OF STOCKTON

CITY CLERK:

FILED IN THE OFFICE OF THE CITY CLERK OF THE CITY OF STOCKTON
 THIS ____ DAY OF _____ 2019.

 CITY CLERK OF THE CITY OF STOCKTON

CITY SUPERINTENDENT:

RECORDED IN THE OFFICE OF THE SUPERINTENDENT OF STREETS
 THIS ____ DAY OF _____ 2019.

 SUPERINTENDENT OF STREETS OF THE CITY OF STOCKTON

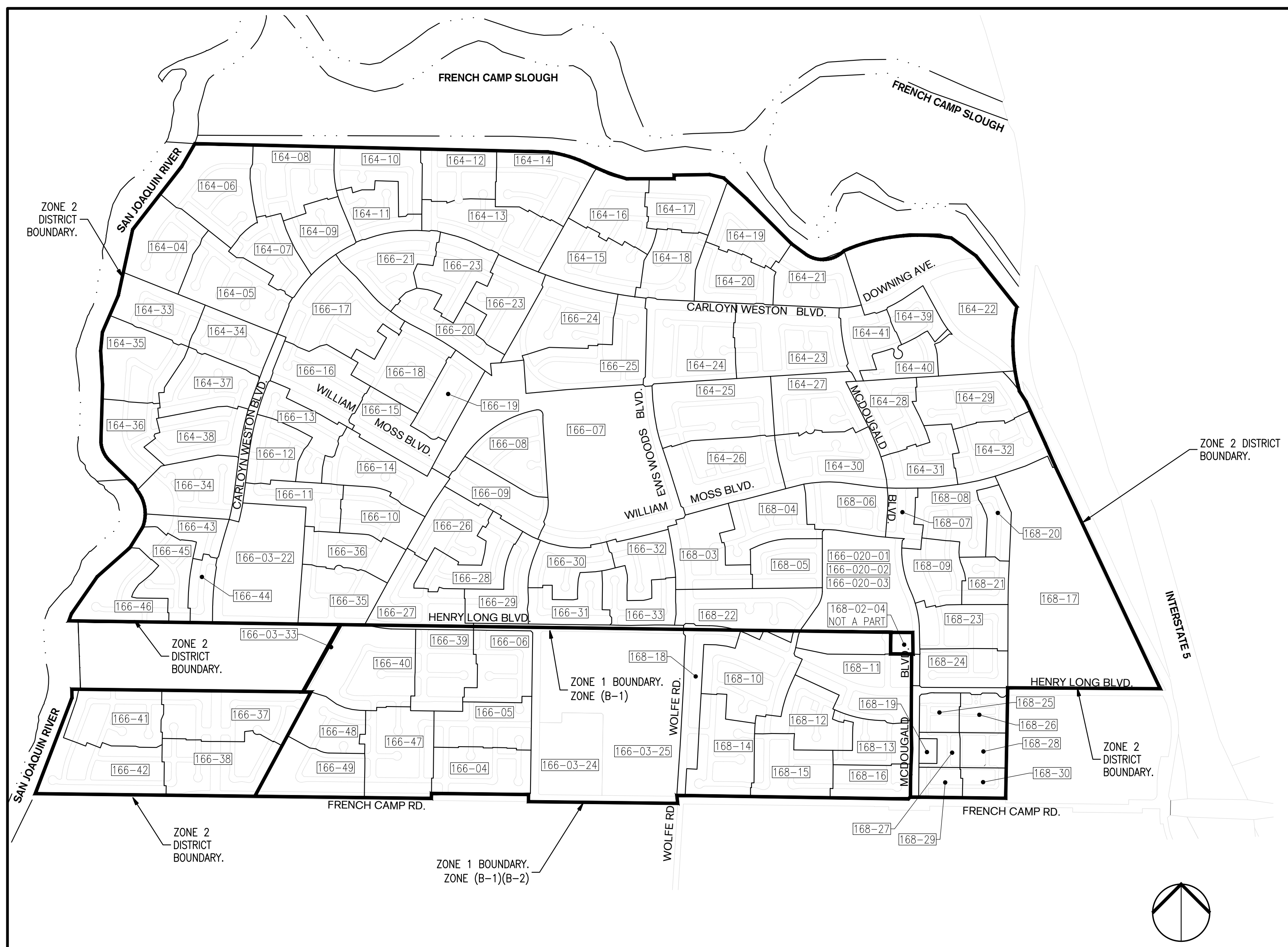
COUNTY RECORDER:

RECORDED THIS ____ DAY OF _____, 2019 AT THE HOUR OF
 O'CLOCK ____ M, IN BOOK _____, PAGE _____ OF MAPS OF ASSESSMENT
 AND COMMUNITY FACILITIES DISTRICTS IN THE OFFICE OF THE COUNTY
 RECORDER OF THE COUNTY OF SAN JOAQUIN, STATE OF CALIFORNIA.

 COUNTY RECORDER OF SAN JOAQUIN COUNTY, CALIFORNIA

NOTES:

- ASSESSMENTS APPLY ONLY TO LAND LOCATED WITHIN THE CITY OF STOCKTON AND WITHIN THE DESIGNATED ASSESSOR'S PARCELS.
- THE ASSESSMENT DIAGRAM CONSISTS OF 1 SHEET WHICH IDENTIFIES OVERALL CONFIGURATION OF THE DISTRICT AND DESIGNATED SAN JOAQUIN COUNTY ASSESSOR'S MAPS.



* FOR ASSESSMENT DIAGRAM INDEX PLEASE
 SEE PAGE TWO OF THIS DOCUMENT.

LEGEND:

	ASSESSMENT DISTRICT BOUNDARY
	BOOK LINES
	WATER LINE
	BOOK AND PAGE
	APN NUMBER



ASSESSMENT DIAGRAM AMENDMENT INDEX

SHEET No.	ASSESSOR'S BOOK-PAGE	ASSESSMENT DIAGRAM AMENDMENT	AMENDMENT No.
1	164-03	REVISION 4/18/2005	1
1	164-33	ORIGINAL DIAGRAM	X
1	164-34	ORIGINAL DIAGRAM	X
1	164-35	ORIGINAL DIAGRAM	X
1	164-36	ORIGINAL DIAGRAM	X
1	164-37	ADDED 4/18/2005	1
1	164-38	ADDED 4/18/2005	1
1	166-03	REVISION 4/18/2003	1
1	166-10	ORIGINAL DIAGRAM	X
1	166-11	ORIGINAL DIAGRAM	X
1	166-12	ORIGINAL DIAGRAM	X
1	166-13	ORIGINAL DIAGRAM	X
1	166-14	REVISION 4/18/2005	1
1	166-34	ORIGINAL DIAGRAM	X
1	166-35	ORIGINAL DIAGRAM	X
1	166-36	ORIGINAL DIAGRAM	X
1	166-37	ORIGINAL DIAGRAM	X
1	166-38	ORIGINAL DIAGRAM	X
1	166-41	ADDED 4/18/2005	1
1	166-42	ADDED 4/18/2005	1
1	166-44	ADDED 4/18/2005	1
1	166-45	ADDED 4/18/2005	1
1	166-46	ADDED 4/18/2005	1
1	N/A	REVISION 6/2011	3
1	N/A	REVISION 3/2019	4

AMENDMENT No. 4
ASSESSMENT DIAGRAM

WESTON RANCH ZONE B-4
STOCKTON CONSOLIDATED LANDSCAPE
MAINTENANCE ASSESSMENT DISTRICT NO. 96-2
CITY OF STOCKTON, SAN JOAQUIN COUNTY
STATE OF CALIFORNIA
DATE: March, 2019



CITY CLERK STATEMENT:

AN ASSESSMENT WAS LEVIED BY THE CITY COUNCIL OF THE CITY OF STOCKTON, COUNTY OF SAN JOAQUIN, STATE OF CALIFORNIA, ON THE PIECES AND PARCELS OF LAND SHOWN ON THE ASSESSMENT DIAGRAM. THE ASSESSMENT WAS LEVIED ON THIS ____ DAY OF _____, 2019. THE ASSESSMENT DIAGRAM AND THE ASSESSMENT ROLL WERE RECORDED IN THE OFFICE OF THE SUPERINTENDENT OF STREETS OF THE CITY ON THIS ____ DAY OF _____, 2019. REFERENCE IS MADE TO THE ASSESSMENT ROLL RECORDED IN THE OFFICE OF THE SUPERINTENDENT OF STREETS FOR THE EXACT AMOUNT OF EACH ASSESSMENT LEVIED AGAINST EACH PARCEL OF LAND SHOWN ON THIS ASSESSMENT DIAGRAM.

CITY CLERK OF THE CITY OF STOCKTON

CITY CLERK:

FILED IN THE OFFICE OF THE CITY CLERK OF THE CITY OF STOCKTON
THIS ____ DAY OF _____ 2019.

CITY CLERK OF THE CITY OF STOCKTON

CITY SUPERINTENDENT:

RECORDED IN THE OFFICE OF THE SUPERINTENDENT OF STREETS
THIS ____ DAY OF _____ 2019.

SUPERINTENDENT OF STREETS OF THE CITY OF STOCKTON

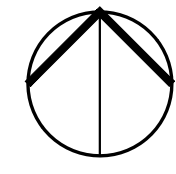
COUNTY RECORDER:

RECORDED THIS ____ DAY OF _____, 2019 AT THE HOUR OF
O'CLOCK ____ M, IN BOOK _____, PAGE _____ OF MAPS OF ASSESSMENT
AND COMMUNITY FACILITIES DISTRICTS IN THE OFFICE OF THE COUNTY
RECORDER OF THE COUNTY OF SAN JOAQUIN, STATE OF CALIFORNIA.

COUNTY RECORDER OF SAN JOAQUIN COUNTY, CALIFORNIA

LEGEND:

- ASSESSMENT DISTRICT BOUNDARY
- BOOK LINES
- WATER LINE
- BOOK AND PAGE
- APN NUMBER



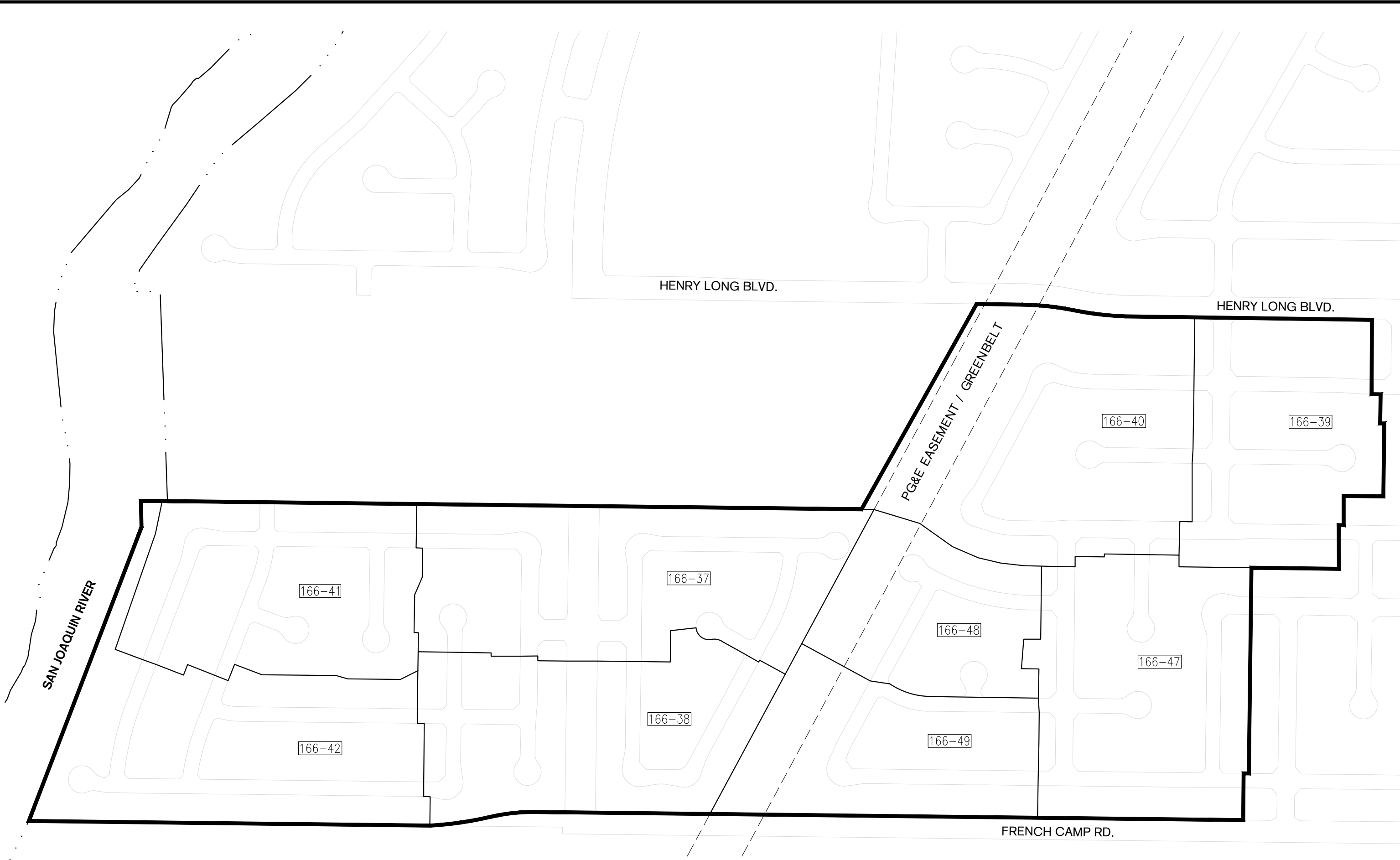
NOTES:

- ASSESSMENTS APPLY ONLY TO LAND LOCATED WITHIN THE CITY OF STOCKTON AND WITHIN THE DESIGNATED ASSESSOR'S PARCELS.
- THE ASSESSMENT DIAGRAM CONSISTS OF 1 SHEET WHICH IDENTIFIES OVERALL CONFIGURATION OF THE DISTRICT AND DESIGNATED SAN JOAQUIN COUNTY ASSESSOR'S MAPS.

AMENDMENT No. 4
ASSESSMENT DIAGRAM
 WESTON RANCH ZONE B-5
 STOCKTON CONSOLIDATED LANDSCAPE
 MAINTENANCE ASSESSMENT DISTRICT NO. 96-2
 CITY OF STOCKTON, SAN JOAQUIN COUNTY
 STATE OF CALIFORNIA
 DATE: March, 2019



- CIVIL ENGINEERING
- STRUCTURAL ENGINEERING
- SURVEYING
- PLANNING



CITY CLERK STATEMENT:

AN ASSESSMENT WAS LEVIED BY THE CITY COUNCIL OF THE CITY OF STOCKTON, COUNTY OF SAN JOAQUIN, STATE OF CALIFORNIA, ON THE PIECES AND PARCELS OF LAND SHOWN ON THE ASSESSMENT DIAGRAM. THE ASSESSMENT WAS LEVIED ON THIS ____ DAY OF _____, 2019. THE ASSESSMENT DIAGRAM AND THE ASSESSMENT ROLL WERE RECORDED IN THE OFFICE OF THE SUPERINTENDENT OF STREETS OF THE CITY ON THIS ____ DAY OF _____, 2019. REFERENCE IS MADE TO THE ASSESSMENT ROLL RECORDED IN THE OFFICE OF THE SUPERINTENDENT OF STREETS FOR THE EXACT AMOUNT OF EACH ASSESSMENT LEVIED AGAINST EACH PARCEL OF LAND SHOWN ON THIS ASSESSMENT DIAGRAM.

 CITY CLERK OF THE CITY OF STOCKTON

CITY CLERK:

FILED IN THE OFFICE OF THE CITY CLERK OF THE CITY OF STOCKTON
 THIS ____ DAY OF _____ 2019.

 CITY CLERK OF THE CITY OF STOCKTON

CITY SUPERINTENDENT:

RECORDED IN THE OFFICE OF THE SUPERINTENDENT OF STREETS
 THIS ____ DAY OF _____ 2019.

 SUPERINTENDENT OF STREETS OF THE CITY OF STOCKTON

COUNTY RECORDER:

RECORDED THIS ____ DAY OF _____, 2019 AT THE HOUR OF
 O'CLOCK __ M, IN BOOK _____, PAGE _____ OF MAPS OF ASSESSMENT
 AND COMMUNITY FACILITIES DISTRICTS IN THE OFFICE OF THE COUNTY
 RECORDER OF THE COUNTY OF SAN JOAQUIN, STATE OF CALIFORNIA.

 COUNTY RECORDER OF SAN JOAQUIN COUNTY, CALIFORNIA

NOTES:


1. ASSESSMENTS APPLY ONLY TO LAND LOCATED WITHIN THE CITY OF STOCKTON AND WITHIN THE DESIGNATED ASSESSOR'S PARCELS.
2. THE ASSESSMENT DIAGRAM CONSISTS OF 1 SHEET WHICH IDENTIFIES OVERALL CONFIGURATION OF THE DISTRICT AND DESIGNATED SAN JOAQUIN COUNTY ASSESSOR'S MAPS.

ASSESSMENT DIAGRAM AMENDMENT INDEX

SHEET No.	ASSESSOR'S BOOK-PAGE	ASSESSMENT DIAGRAM AMENDMENT	AMENDMENT No.
1	166-03	REVISION 5/20/2006	2
1	166-37	REVISION 5/20/2003	1
1	166-38	ORIGINAL DIAGRAM	X
1	166-39	ORIGINAL DIAGRAM	X
1	166-40	ORIGINAL DIAGRAM	X
1	166-41	REVISION 5/20/2003	X
1	166-42	REVISION 5/20/2003	1
1	166-47	REVISION 5/20/2003	1
1	166-48	REVISION 5/20/2003	1
1	166-49	REVISION 5/20/2003	1
1	N/A	REVISION 6/2011	3
1	N/A	REVISION 3/2019	4

LEGEND:

- ASSESSMENT DISTRICT BOUNDARY
- BOOK LINES
- WATER LINE
- [128-14] BOOK AND PAGE
- [128-110-21] APN NUMBER



AMENDMENT No. 7
ASSESSMENT DIAGRAM
 SPANOS PARK EAST ZONE C-1
 STOCKTON CONSOLIDATED LANDSCAPE
 MAINTENANCE ASSESSMENT DISTRICT NO. 96-2
 CITY OF STOCKTON, SAN JOAQUIN COUNTY
 STATE OF CALIFORNIA
 DATE: March, 2019



CITY CLERK STATEMENT:

AN ASSESSMENT WAS LEVIED BY THE CITY COUNCIL OF THE CITY OF STOCKTON, COUNTY OF SAN JOAQUIN, STATE OF CALIFORNIA, ON THE PIECES AND PARCELS OF LAND SHOWN ON THE ASSESSMENT DIAGRAM. THE ASSESSMENT WAS LEVIED ON THIS ____ DAY OF _____, 2019. THE ASSESSMENT DIAGRAM AND THE ASSESSMENT ROLL WERE RECORDED IN THE OFFICE OF THE SUPERINTENDENT OF STREETS OF THE CITY ON THIS ____ DAY OF _____, 2019. REFERENCE IS MADE TO THE ASSESSMENT ROLL RECORDED IN THE OFFICE OF THE SUPERINTENDENT OF STREETS FOR THE EXACT AMOUNT OF EACH ASSESSMENT LEVIED AGAINST EACH PARCEL OF LAND SHOWN ON THIS ASSESSMENT DIAGRAM.

 CITY CLERK OF THE CITY OF STOCKTON

CITY CLERK:

FILED IN THE OFFICE OF THE CITY CLERK OF THE CITY OF STOCKTON
 THIS ____ DAY OF _____ 2019.

 CITY CLERK OF THE CITY OF STOCKTON

CITY SUPERINTENDENT:

RECORDED IN THE OFFICE OF THE SUPERINTENDENT OF STREETS
 THIS ____ DAY OF _____ 2019.

 SUPERINTENDENT OF STREETS OF THE CITY OF STOCKTON


COUNTY RECORDER:

RECORDED THIS ____ DAY OF _____, 2019 AT THE HOUR OF
 O'CLOCK __ M, IN BOOK _____, PAGE _____ OF MAPS OF ASSESSMENT
 AND COMMUNITY FACILITIES DISTRICTS IN THE OFFICE OF THE COUNTY
 RECORDER OF THE COUNTY OF SAN JOAQUIN, STATE OF CALIFORNIA.

 COUNTY RECORDER OF SAN JOAQUIN COUNTY, CALIFORNIA

NOTES:

- ASSESSMENTS APPLY ONLY TO LAND LOCATED WITHIN THE CITY OF STOCKTON AND WITHIN THE DESIGNATED ASSESSOR'S PARCELS.
- THE ASSESSMENT DIAGRAM CONSISTS OF 1 SHEET WHICH IDENTIFIES OVERALL CONFIGURATION OF THE DISTRICT AND DESIGNATED SAN JOAQUIN COUNTY ASSESSOR'S MAPS.



ASSESSMENT DIAGRAM AMENDMENT INDEX

SHEET No.	ASSESSOR'S BOOK-PAGE	ASSESSMENT DIAGRAM AMENDMENT	AMENDMENT No.	SHEET No.	ASSESSOR'S BOOK-PAGE	ASSESSMENT DIAGRAM AMENDMENT	AMENDMENT No.
1	070-02	DELETED	X	1	070-21	ADDED 5/20/2003	1
1	070-03	DELETED	X	1	070-22	ADDED 6/14/2004	2
1	070-05	REVISION 5/28/1999	4	1	070-23	ADDED 5/20/2003	1
1	070-15	ORIGINAL DIAGRAM	X	1	070-24	ADDED 5/20/2003	1
1	070-16	ADDED 5/20/2003	1	1	070-25	ADDED 5/20/2003	1
1	070-17	ADDED 5/20/2003	1	1	070-28	ADDED 6/14/2004	2
1	070-18	ADDED 5/20/2003	1	1	N/A	REVISION 6/2011	6
1	070-19	ADDED 5/20/2003	1	1	N/A	REVISION 3/2019	7
1	070-20	ADDED 5/20/2003	1				

LEGEND:

- ASSESSMENT DISTRICT BOUNDARY
- BOOK LINES
- RAILROAD
- RIVER
- BOOK AND PAGE
- APN NUMBER

AMENDMENT No. 7
ASSESSMENT DIAGRAM
 NORTH STOCKTON PROJECTS ZONE C-2
 STOCKTON CONSOLIDATED LANDSCAPE
 MAINTENANCE ASSESSMENT DISTRICT NO. 96-2
 CITY OF STOCKTON, SAN JOAQUIN COUNTY
 STATE OF CALIFORNIA
 DATE: March, 2019



CITY CLERK STATEMENT:

AN ASSESSMENT WAS LEVIED BY THE CITY COUNCIL OF THE CITY OF STOCKTON, COUNTY OF SAN JOAQUIN, STATE OF CALIFORNIA, ON THE PIECES AND PARCELS OF LAND SHOWN ON THE ASSESSMENT DIAGRAM. THE ASSESSMENT WAS LEVIED ON THIS ____ DAY OF _____, 2019. THE ASSESSMENT DIAGRAM AND THE ASSESSMENT ROLL WERE RECORDED IN THE OFFICE OF THE SUPERINTENDENT OF STREETS OF THE CITY ON THIS ____ DAY OF _____, 2019. REFERENCE IS MADE TO THE ASSESSMENT ROLL RECORDED IN THE OFFICE OF THE SUPERINTENDENT OF STREETS FOR THE EXACT AMOUNT OF EACH ASSESSMENT LEVIED AGAINST EACH PARCEL OF LAND SHOWN ON THIS ASSESSMENT DIAGRAM.

CITY CLERK OF THE CITY OF STOCKTON _____

CITY CLERK:

FILED IN THE OFFICE OF THE CITY CLERK OF THE CITY OF STOCKTON THIS ____ DAY OF _____ 2019.

CITY CLERK OF THE CITY OF STOCKTON _____

CITY SUPERINTENDENT:

RECORDED IN THE OFFICE OF THE SUPERINTENDENT OF STREETS THIS ____ DAY OF _____ 2019.

SUPERINTENDENT OF STREETS OF THE CITY OF STOCKTON _____

COUNTY RECORDER:

RECORDED THIS ____ DAY OF _____, 2019 AT THE HOUR OF O'CLOCK ____ M, IN BOOK ____ PAGE ____ OF MAPS OF ASSESSMENT AND COMMUNITY FACILITIES DISTRICTS IN THE OFFICE OF THE COUNTY RECORDER OF THE COUNTY OF SAN JOAQUIN, STATE OF CALIFORNIA.

COUNTY RECORDER OF SAN JOAQUIN COUNTY, CALIFORNIA _____

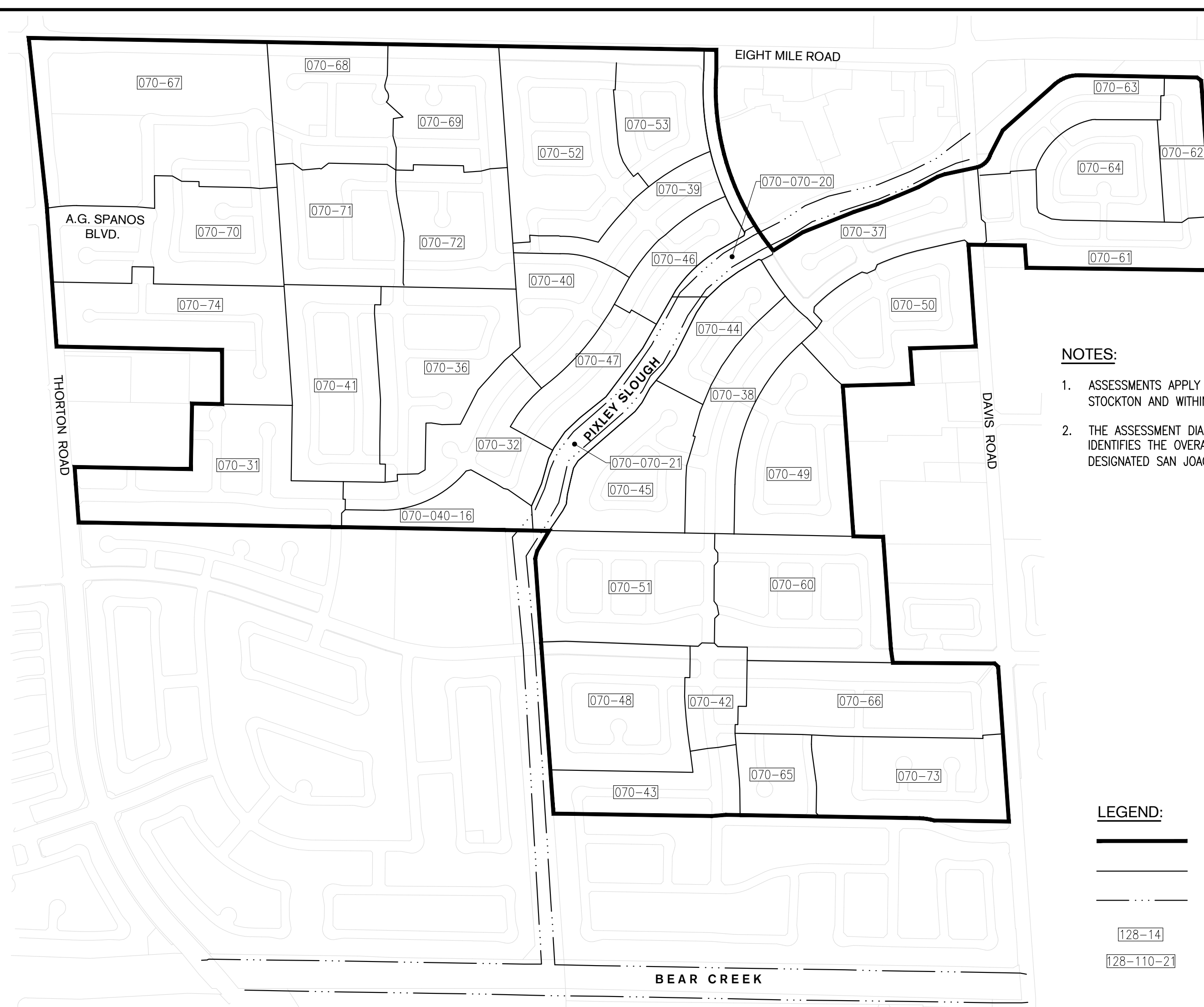
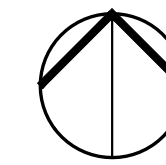
SHEET No.	ASSESSOR'S BOOK-PAGE	ASSESSMENT DIAGRAM AMENDMENT	AMENDMENT No.
1	070-71	ADDED 5/20/2006	4
1	070-72	ADDED 5/20/2006	4
1	070-73	ADDED 5/16/2007	6
1	070-74	ADDED 5/16/2007	5
1	N/A	REVISION 3/2019	7

NOTES:

- ASSESSMENTS APPLY ONLY TO LAND LOCATED WITHIN THE CITY OF STOCKTON AND WITHIN THE DESIGNATED ASSESSOR'S PARCELS.
- THE ASSESSMENT DIAGRAM CONSISTS OF 1 SHEET WHICH IDENTIFIES THE OVERALL CONFIGURATION OF THE DISTRICT AND DESIGNATED SAN JOAQUIN COUNTY ASSESSOR'S MAPS.

LEGEND:

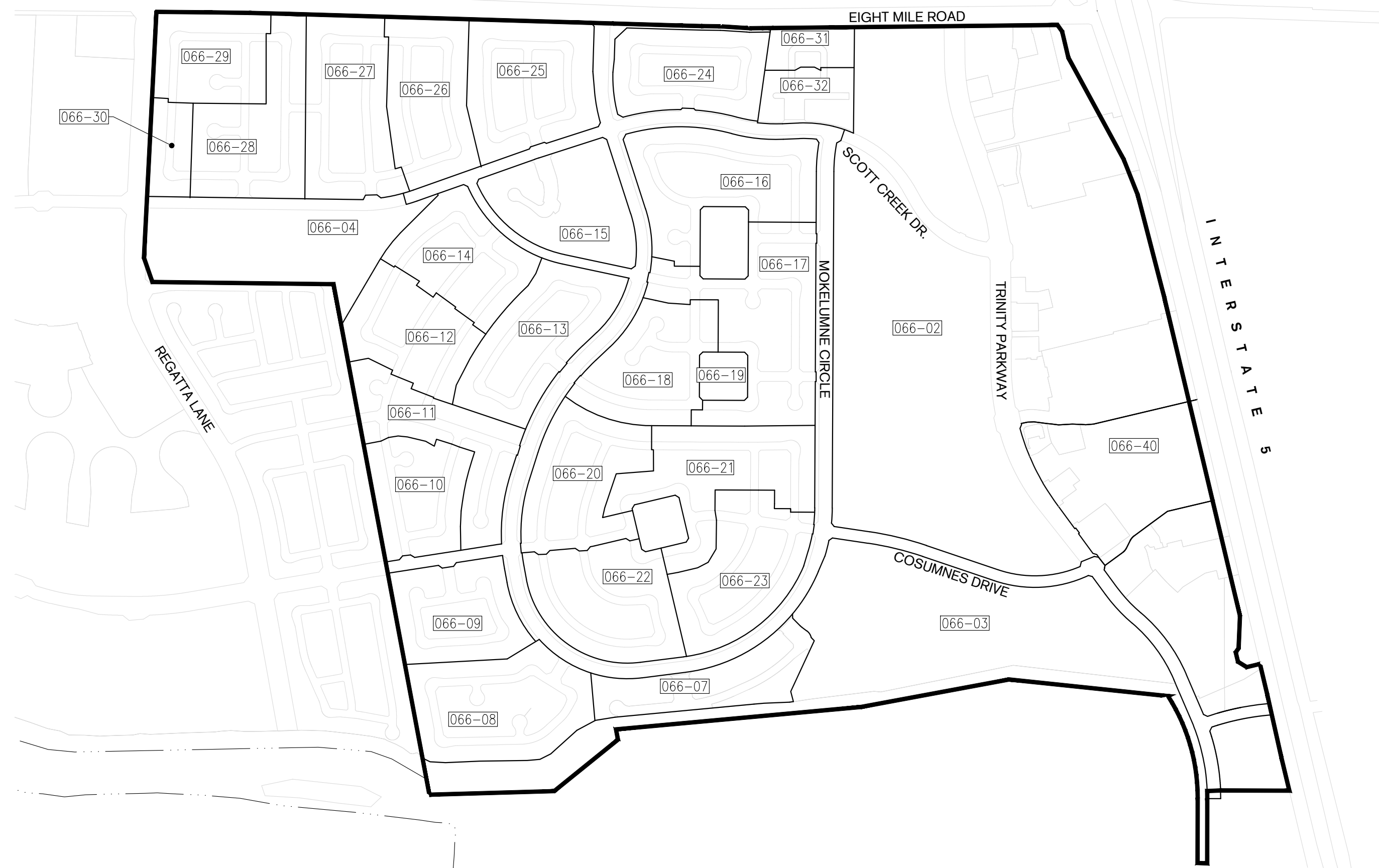
- ASSESSMENT DISTRICT BOUNDARY
- BOOK LINES
- RIVER
- BOOK AND PAGE
- APN NUMBER



ASSESSMENT DIAGRAM AMENDMENT INDEX

SHEET No.	ASSESSOR'S BOOK-PAGE	ASSESSMENT DIAGRAM AMENDMENT	AMENDMENT No.	SHEET No.	ASSESSOR'S BOOK-PAGE	ASSESSMENT DIAGRAM AMENDMENT	AMENDMENT No.	SHEET No.	ASSESSOR'S BOOK-PAGE	ASSESSMENT DIAGRAM AMENDMENT	AMENDMENT No.
1	070-04	REVISION 5/16/2007	5	1	070-43	ADDED 5/20/2003	1	1	070-60	ADDED 4/18/2005	3
1	070-06	REVISION 5/20/2006	4	1	070-44	ADDED 5/20/2003	1	1	070-61	ADDED 4/18/2005	6
1	070-07	REVISION 4/18/2005	3	1	070-45	ADDED 5/20/2003	1	1	070-62	ADDED 4/18/2005	6
1	070-31	ORIGINAL DIAGRAM	X	1	070-46	ADDED 5/20/2003	1	1	070-63	ADDED 4/18/2005	6
1	070-32	ADDED 5/20/2003	1	1	070-47	ADDED 5/20/2003	2	1	070-64	ADDED 4/18/2005	6
1	070-36	ADDED 5/20/2003	1	1	070-48	ADDED 6/14/2004	2	1	070-65	ADDED 5/16/2007	6
1	070-38	ADDED 5/20/2003	1	1	070-49	ADDED 6/14/2004	2	1	070-66	ADDED 5/16/2007	6
1	070-39	ADDED 5/20/2003	1	1	070-40	ADDED 6/14/2004	2	1	070-67	REVISION 5/16/2007	4
1	070-40	ADDED 5/20/2003	1	1	070-51	ADDED 6/14/2004	2	1	070-68	ADDED 5/20/2006	4
1	070-41	ADDED 5/20/2003	1	1	070-52	ADDED 6/14/2004	2	1	070-69	ADDED 5/20/2006	4
1	070-42	ADDED 6/14/2004	2	1	070-53	ADDED 4/18/2005	3	1	070-70	REVISION 5/16/2007	5

AMENDMENT No. 7
ASSESSMENT DIAGRAM
 SPANOS PARK WEST ZONE C-3
 STOCKTON CONSOLIDATED LANDSCAPE
 MAINTENANCE ASSESSMENT DISTRICT NO. 96-2
 CITY OF STOCKTON, SAN JOAQUIN COUNTY
 STATE OF CALIFORNIA
 DATE: March, 2019



CITY CLERK STATEMENT:
 AN ASSESSMENT WAS LEVIED BY THE CITY COUNCIL OF THE CITY OF STOCKTON, COUNTY OF SAN JOAQUIN, STATE OF CALIFORNIA, ON THE PIECES AND PARCELS OF LAND SHOWN ON THE ASSESSMENT DIAGRAM. THE ASSESSMENT WAS LEVIED ON THIS ____ DAY OF _____, 2019. THE ASSESSMENT DIAGRAM AND THE ASSESSMENT ROLL WERE RECORDED IN THE OFFICE OF THE SUPERINTENDENT OF STREETS OF THE CITY ON THIS ____ DAY OF _____, 2019. REFERENCE IS MADE TO THE ASSESSMENT ROLL RECORDED IN THE OFFICE OF THE SUPERINTENDENT OF STREETS FOR THE EXACT AMOUNT OF EACH ASSESSMENT LEVIED AGAINST EACH PARCEL OF LAND SHOWN ON THIS ASSESSMENT DIAGRAM.

 CITY CLERK OF THE CITY OF STOCKTON

CITY CLERK:
 FILED IN THE OFFICE OF THE CITY CLERK OF THE CITY OF STOCKTON
 THIS ____ DAY OF _____ 2019.

 CITY CLERK OF THE CITY OF STOCKTON

CITY SUPERINTENDENT:
 RECORDED IN THE OFFICE OF THE SUPERINTENDENT OF STREETS
 THIS ____ DAY OF _____ 2019.

 SUPERINTENDENT OF STREETS OF THE CITY OF STOCKTON

COUNTY RECORDER:
 RECORDED THIS ____ DAY OF _____, 2019 AT THE HOUR OF
 O'CLOCK ____ M, IN BOOK _____, PAGE _____ OF MAPS OF ASSESSMENT
 AND COMMUNITY FACILITIES DISTRICTS IN THE OFFICE OF THE COUNTY
 RECORDER OF THE COUNTY OF SAN JOAQUIN, STATE OF CALIFORNIA.

 COUNTY RECORDER OF SAN JOAQUIN COUNTY, CALIFORNIA

- NOTES:**
- ASSESSMENTS APPLY ONLY TO LAND LOCATED WITHIN THE CITY OF STOCKTON AND WITHIN THE DESIGNATED ASSESSOR'S PARCELS.
 - THE ASSESSMENT DIAGRAM CONSISTS OF 1 SHEET WHICH IDENTIFIES OVERALL CONFIGURATION OF THE DISTRICT AND DESIGNATED SAN JOAQUIN COUNTY ASSESSOR'S MAPS.

ASSESSMENT DIAGRAM AMENDMENT INDEX

SHEET No.	ASSESSOR'S BOOK-PAGE	ASSESSMENT DIAGRAM AMENDMENT	AMENDMENT No.	SHEET No.	ASSESSOR'S BOOK-PAGE	ASSESSMENT DIAGRAM AMENDMENT	AMENDMENT No.
1	071-16	REVISION 6/14/2004	2	1	071-57	ADDED 5/20/2003	1
1	071-44	ORIGINAL DIAGRAM	X	1	071-58	ADDED 5/20/2003	1
1	071-45	ORIGINAL DIAGRAM	X	1	071-59	ADDED 5/20/2003	1
1	071-46	ORIGINAL DIAGRAM	X	1	071-60	ADDED 5/20/2003	1
1	071-47	ORIGINAL DIAGRAM	X	1	071-61	ADDED 4/18/2005	3
1	071-48	ORIGINAL DIAGRAM	X	1	071-66	ADDED 6/14/2004	2
1	071-49	ADDED 5/20/2003	1	1	071-67	ADDED 6/14/2004	2
1	071-50	ADDED 5/20/2003	1	1	071-68	ADDED 6/14/2004	2
1	071-51	ADDED 5/20/2003	1	1	066-07	ADDED 5/20/2006	4
1	071-52	ADDED 5/20/2003	1	1	066-20	ADDED 5/20/2006	4
1	071-53	ADDED 5/20/2003	1	1	066-31	REVISION 4/8/2009	5
1	071-54	ADDED 5/20/2003	1	1	066-32	ADDED 5/20/2006	4
1	071-55	ADDED 5/20/2003	1	1	N/A	REVISION 6/2011	6
1	071-56	ADDED 5/20/2003	1	1	N/A	REVISION 3/2019	7

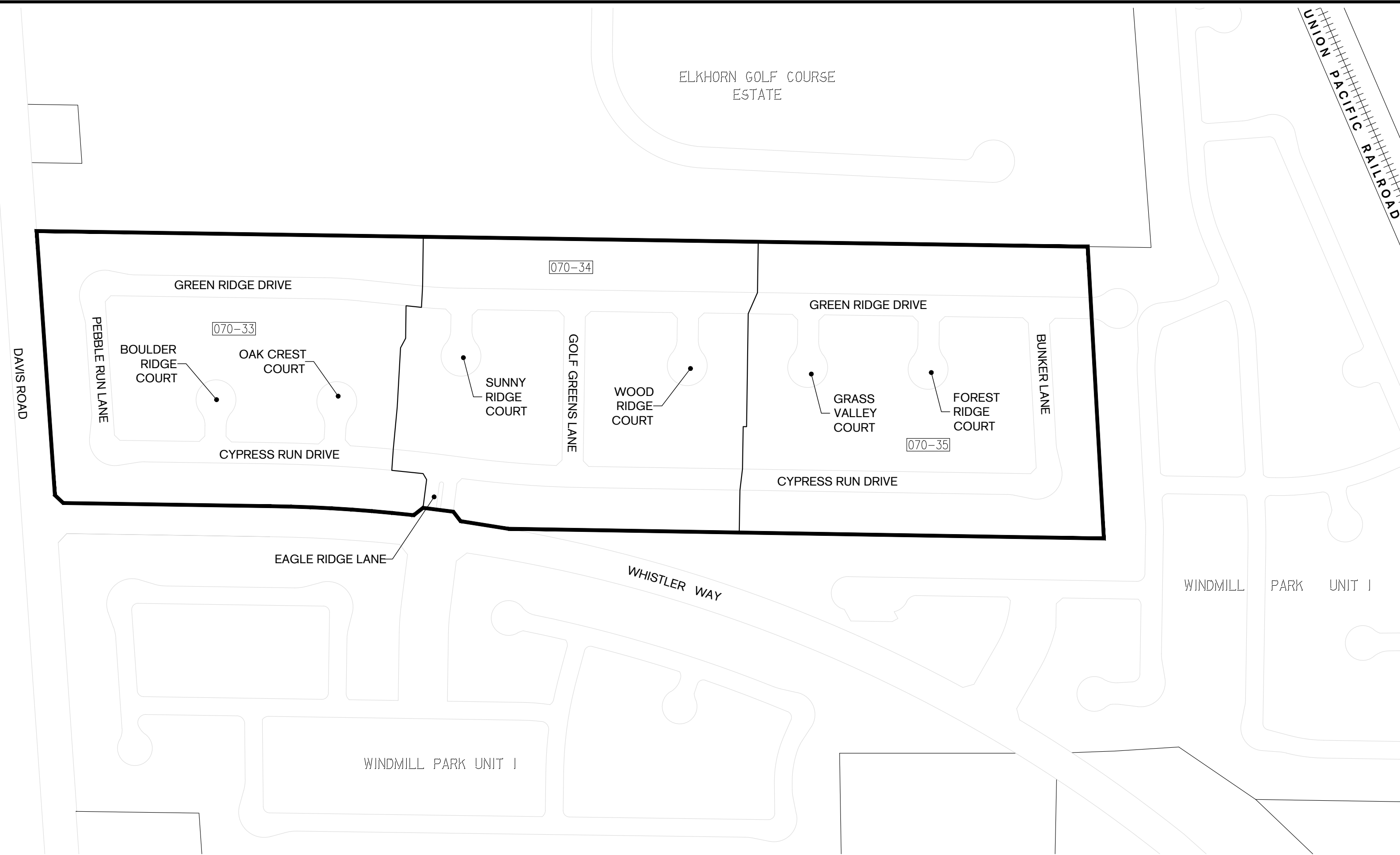
LEGEND:

- ASSESSMENT DISTRICT BOUNDARY
- BOOK LINES
- RIVER
- BOOK AND PAGE
- APN NUMBER

AMENDMENT No. 4
ASSESSMENT DIAGRAM
 FAIRWAY GREENS ZONE C-4
 STOCKTON CONSOLIDATED LANDSCAPE
 MAINTENANCE ASSESSMENT DISTRICT NO. 96-2
 CITY OF STOCKTON, SAN JOAQUIN COUNTY
 STATE OF CALIFORNIA
 DATE: March, 2019



- CIVIL ENGINEERING
- STRUCTURAL ENGINEERING
- SURVEYING
- PLANNING



CITY CLERK STATEMENT:

AN ASSESSMENT WAS LEVIED BY THE CITY COUNCIL OF THE CITY OF STOCKTON, COUNTY OF SAN JOAQUIN, STATE OF CALIFORNIA, ON THE PIECES AND PARCELS OF LAND SHOWN ON THE ASSESSMENT DIAGRAM. THE ASSESSMENT WAS LEVIED ON THIS ____ DAY OF _____, 2019. THE ASSESSMENT DIAGRAM AND THE ASSESSMENT ROLL WERE RECORDED IN THE OFFICE OF THE SUPERINTENDENT OF STREETS OF THE CITY ON THIS ____ DAY OF _____, 2019. REFERENCE IS MADE TO THE ASSESSMENT ROLL RECORDED IN THE OFFICE OF THE SUPERINTENDENT OF STREETS FOR THE EXACT AMOUNT OF EACH ASSESSMENT LEVIED AGAINST EACH PARCEL OF LAND SHOWN ON THIS ASSESSMENT DIAGRAM.

 CITY CLERK OF THE CITY OF STOCKTON

CITY CLERK:

FILED IN THE OFFICE OF THE CITY CLERK OF THE CITY OF STOCKTON
 THIS ____ DAY OF _____ 2019.

 CITY CLERK OF THE CITY OF STOCKTON

CITY SUPERINTENDENT:

RECORDED IN THE OFFICE OF THE SUPERINTENDENT OF STREETS
 THIS ____ DAY OF _____ 2019.

 SUPERINTENDENT OF STREETS OF THE CITY OF STOCKTON

COUNTY RECORDER:

RECORDED THIS ____ DAY OF _____, 2019 AT THE HOUR OF
 O'CLOCK __ M, IN BOOK _____, PAGE _____ OF MAPS OF ASSESSMENT
 AND COMMUNITY FACILITIES DISTRICTS IN THE OFFICE OF THE COUNTY
 RECORDER OF THE COUNTY OF SAN JOAQUIN, STATE OF CALIFORNIA.

 COUNTY RECORDER OF SAN JOAQUIN COUNTY, CALIFORNIA

ASSESSMENT DIAGRAM AMENDMENT INDEX


SHEET No.	ASSESSOR'S BOOK-PAGE	ASSESSMENT DIAGRAM AMENDMENT	AMENDMENT No.
1	N/A	REVISION 6/2011	3
1	N/A	REVISION 3/2019	4

LEGEND:

- ASSESSMENT DISTRICT BOUNDARY
- BOOK LINES
- +++++ RAILROAD TRACKS
- [128-14] BOOK AND PAGE
- [128-110-21] APN NUMBER

NOTES:

1. ASSESSMENTS APPLY ONLY TO LAND LOCATED WITHIN THE CITY OF STOCKTON AND WITHIN THE DESIGNATED ASSESSOR'S PARCELS.
2. THE ASSESSMENT DIAGRAM CONSISTS OF 1 SHEET WHICH IDENTIFIES OVERALL CONFIGURATION OF THE DISTRICT AND DESIGNATED SAN JOAQUIN COUNTY ASSESSOR'S MAPS.



AMENDMENT No. 7
ASSESSMENT DIAGRAM
 WEST LAKE VILLAGE ZONE C-6
 STOCKTON CONSOLIDATED LANDSCAPE
 MAINTENANCE ASSESSMENT DISTRICT NO. 96-2
 CITY OF STOCKTON, SAN JOAQUIN COUNTY
 STATE OF CALIFORNIA
 DATE: FEBRUARY, 2023



CITY CLERK STATEMENT:

AN ASSESSMENT WAS LEVIED BY THE CITY COUNCIL OF THE CITY OF STOCKTON, COUNTY OF SAN JOAQUIN, STATE OF CALIFORNIA, ON THE PIECES AND PARCELS OF LAND SHOWN ON THE ASSESSMENT DIAGRAM. THE ASSESSMENT WAS LEVIED ON THIS ____ DAY OF _____, 2019. THE ASSESSMENT DIAGRAM AND THE ASSESSMENT ROLL WERE RECORDED IN THE OFFICE OF THE SUPERINTENDENT OF STREETS OF THE CITY ON THIS ____ DAY OF _____, 2019. REFERENCE IS MADE TO THE ASSESSMENT ROLL RECORDED IN THE OFFICE OF THE SUPERINTENDENT OF STREETS FOR THE EXACT AMOUNT OF EACH ASSESSMENT LEVIED AGAINST EACH PARCEL OF LAND SHOWN ON THIS ASSESSMENT DIAGRAM.

 CITY CLERK OF THE CITY OF STOCKTON

CITY CLERK:

FILED IN THE OFFICE OF THE CITY CLERK OF THE CITY OF STOCKTON
 THIS ____ DAY OF _____ 2019.

 CITY CLERK OF THE CITY OF STOCKTON

CITY SUPERINTENDENT:

RECORDED IN THE OFFICE OF THE SUPERINTENDENT OF STREETS
 THIS ____ DAY OF _____ 2019.

 SUPERINTENDENT OF STREETS OF THE CITY OF STOCKTON

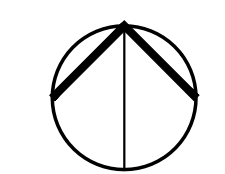
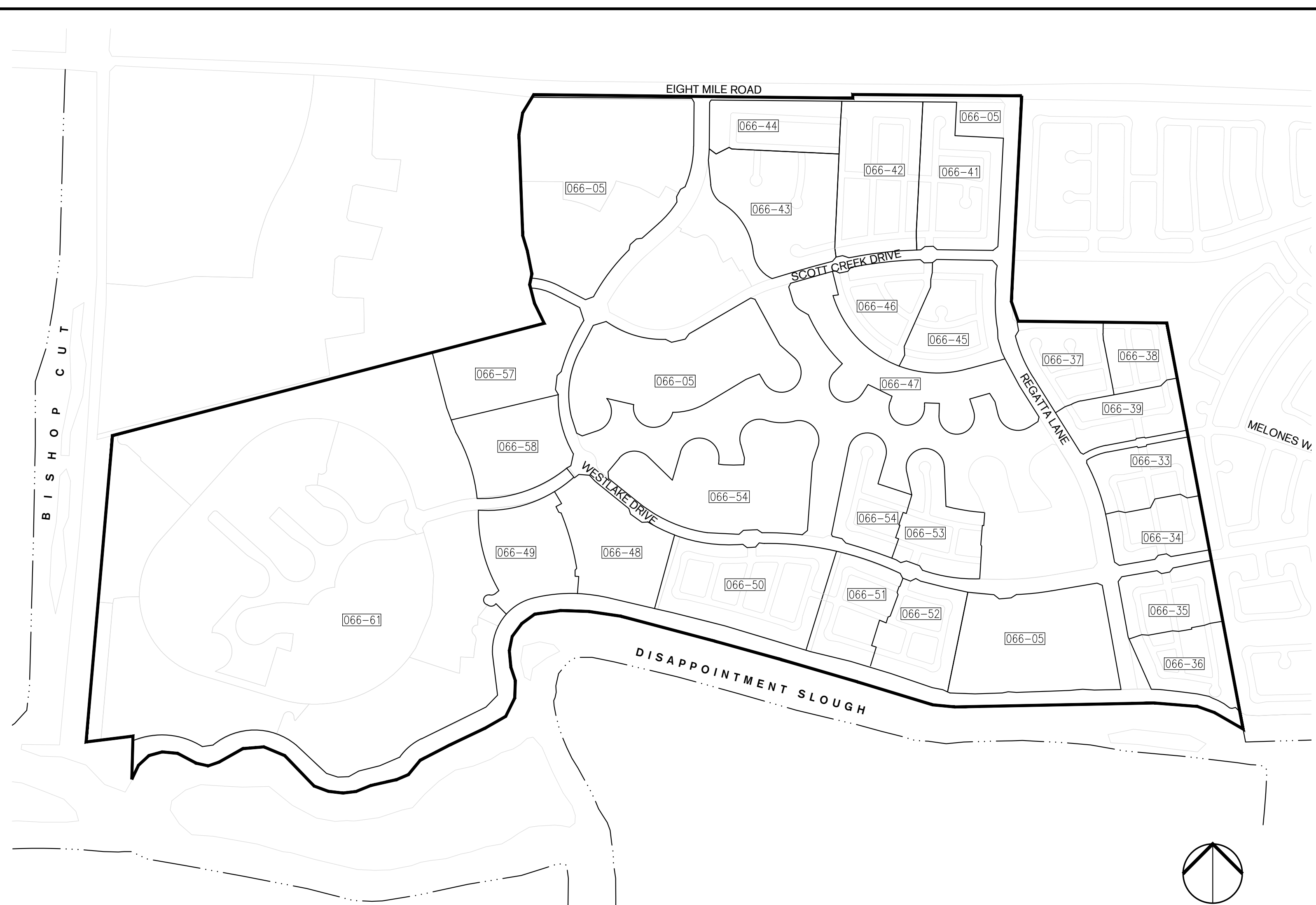
COUNTY RECORDER:

RECORDED THIS ____ DAY OF _____, 2019 AT THE HOUR OF
 O'CLOCK ____ M, IN BOOK _____, PAGE _____ OF MAPS OF ASSESSMENT
 AND COMMUNITY FACILITIES DISTRICTS IN THE OFFICE OF THE COUNTY
 RECORDER OF THE COUNTY OF SAN JOAQUIN, STATE OF CALIFORNIA.

 COUNTY RECORDER OF SAN JOAQUIN COUNTY, CALIFORNIA

NOTES:

- ASSESSMENTS APPLY ONLY TO LAND LOCATED WITHIN THE CITY OF STOCKTON AND WITHIN THE DESIGNATED ASSESSOR'S PARCELS.
- THE ASSESSMENT DIAGRAM CONSISTS OF 1 SHEET WHICH IDENTIFIES OVERALL CONFIGURATION OF THE DISTRICT AND DESIGNATED SAN JOAQUIN COUNTY ASSESSOR'S MAPS.



ASSESSMENT DIAGRAM AMENDMENT INDEX

SHEET No.	ASSESSOR'S BOOK-PAGE	ASSESSMENT DIAGRAM AMENDMENT	AMENDMENT No.	
1	066-05	REVISION	5/16/2006	1
1	066-33	ADDED	4/21/2010	2
1	066-34	ADDED	5/16/2007	1
1	066-35	ADDED	5/16/2007	1
1	066-36	ADDED	5/16/2007	1
1	066-37	ADDED	5/21/2007	1
1	066-38	REVISION	6/24/2008	2
1	066-39	ADDED	5/16/2007	1
1	N/A	REVISION	6/2011	3
1	N/A	REVISION	3/2019	4

ASSESSMENT DIAGRAM AMENDMENT INDEX

SHEET No.	ASSESSOR'S BOOK-PAGE	ASSESSMENT DIAGRAM AMENDMENT	AMENDMENT No.	
1	066-05,41,42,43,44,45,46,47	ADDED	2/2021	5
1	066-48,49,50,51,52,53,54	ADDED	3/2022	6
1	066-57,58,61	ADDED	2/2023	7

LEGEND:

- ASSESSMENT DISTRICT BOUNDARY
- BOOK LINES
- RIVER LINES
- BOOK AND PAGE
- APN NUMBER

AMENDMENT No. 5
ASSESSMENT DIAGRAM

NORTH STOCKTON PROJECTS III ZONE C-7
 STOCKTON CONSOLIDATED LANDSCAPE
 MAINTENANCE ASSESSMENT DISTRICT NO. 96-2
 CITY OF STOCKTON, SAN JOAQUIN COUNTY
 STATE OF CALIFORNIA
 DATE: February, 2021



CITY CLERK STATEMENT:

AN ASSESSMENT WAS LEVIED BY THE CITY COUNCIL OF THE CITY OF STOCKTON, COUNTY OF SAN JOAQUIN, STATE OF CALIFORNIA, ON THE PIECES AND PARCELS OF LAND SHOWN ON THE ASSESSMENT DIAGRAM. THE ASSESSMENT WAS LEVIED ON THIS ____ DAY OF _____, 2019. THE ASSESSMENT DIAGRAM AND THE ASSESSMENT ROLL WERE RECORDED IN THE OFFICE OF THE SUPERINTENDENT OF STREETS OF THE CITY ON THIS ____ DAY OF _____, 2019. REFERENCE IS MADE TO THE ASSESSMENT ROLL RECORDED IN THE OFFICE OF THE SUPERINTENDENT OF STREETS FOR THE EXACT AMOUNT OF EACH ASSESSMENT LEVIED AGAINST EACH PARCEL OF LAND SHOWN ON THIS ASSESSMENT DIAGRAM.

 CITY CLERK OF THE CITY OF STOCKTON

CITY CLERK:

FILED IN THE OFFICE OF THE CITY CLERK OF THE CITY OF STOCKTON
 THIS ____ DAY OF _____ 2019.

 CITY CLERK OF THE CITY OF STOCKTON

CITY SUPERINTENDENT:

RECORDED IN THE OFFICE OF THE SUPERINTENDENT OF STREETS
 THIS ____ DAY OF _____ 2019.

 SUPERINTENDENT OF STREETS OF THE CITY OF STOCKTON


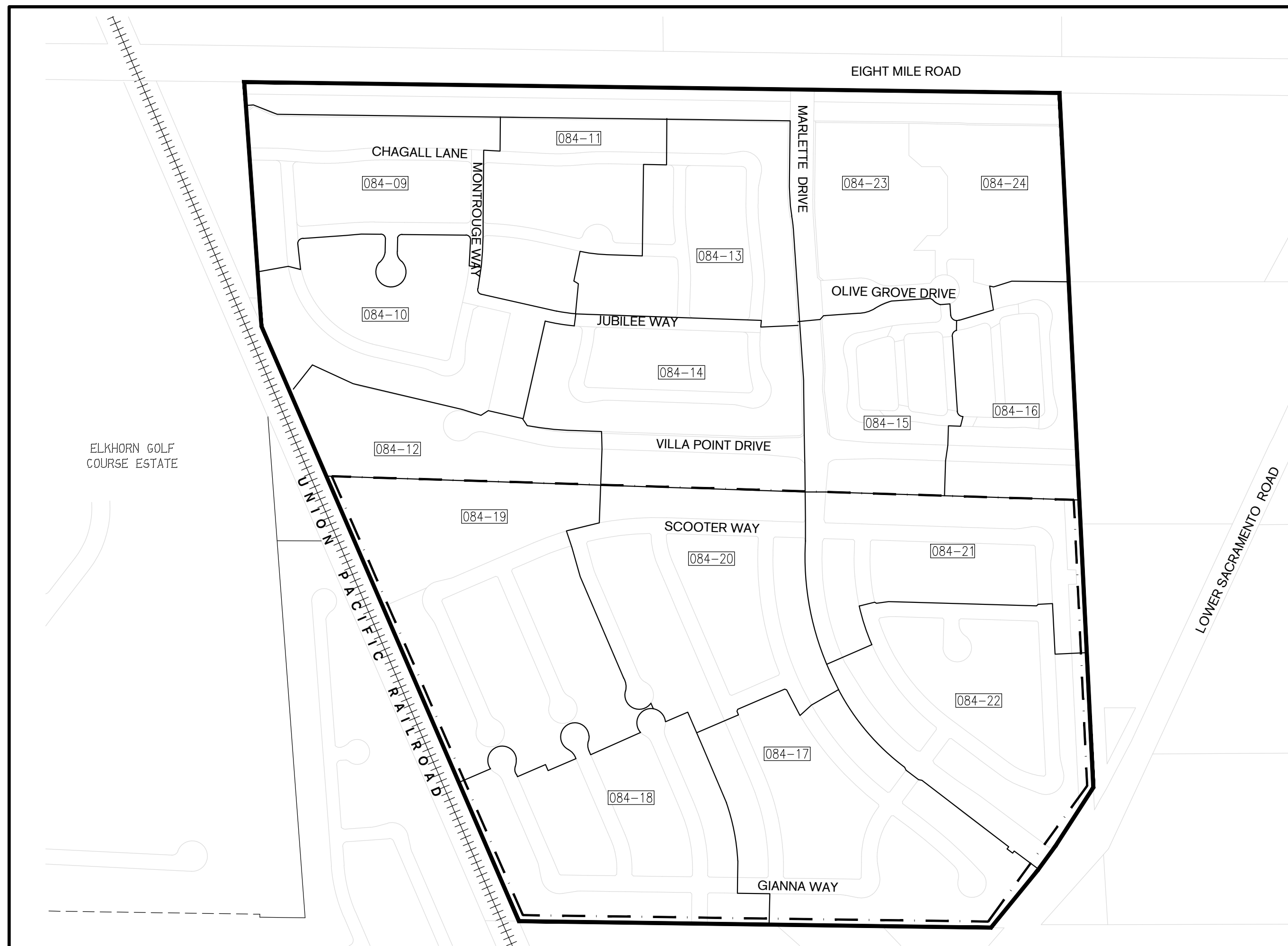
COUNTY RECORDER:

RECORDED THIS ____ DAY OF _____, 2019 AT THE HOUR OF
 O'CLOCK __ M, IN BOOK _____, PAGE _____ OF MAPS OF ASSESSMENT
 AND COMMUNITY FACILITIES DISTRICTS IN THE OFFICE OF THE COUNTY
 RECORDER OF THE COUNTY OF SAN JOAQUIN, STATE OF CALIFORNIA.

 COUNTY RECORDER OF SAN JOAQUIN COUNTY, CALIFORNIA

NOTES:

- ASSESSMENTS APPLY ONLY TO LAND LOCATED WITHIN THE CITY OF STOCKTON AND WITHIN THE DESIGNATED ASSESSOR'S PARCELS.
- THE ASSESSMENT DIAGRAM CONSISTS OF 1 SHEET WHICH IDENTIFIES OVERALL CONFIGURATION OF THE DISTRICT AND DESIGNATED SAN JOAQUIN COUNTY ASSESSOR'S MAPS.



ASSESSMENT DIAGRAM AMENDMENT INDEX

SHEET No.	ASSESSOR'S BOOK-PAGE	ASSESSMENT DIAGRAM AMENDMENT	AMENDMENT No.
1	084-03	REVISION 5/16/2007	1
1	084-09	ADDED 5/16/2007	1
1	084-10	ADDED 5/16/2007	1
1	084-11	ADDED 5/16/2007	1
1	084-12	ADDED 5/16/2007	1
1	084-13	ADDED 5/16/2007	1
1	084-14	ADDED 5/16/2007	1
1	084-15	ADDED 5/16/2007	1
1	084-16	ADDED 5/16/2007	1
1	N/A	REVISION 6/2011	1
1	N/A	REVISION 3/2019	4
1	084-23, 084-24	ADDED 2/2021	5

LEGEND:

- ASSESSMENT DISTRICT BOUNDARY
- SUBZONE A BOUNDARY
- BOOK LINES
- RAILROAD
- BOOK AND PAGE
- APN NUMBER

ELKHORN GOLF COURSE ESTATE

UNION PACIFIC RAILROAD

LOWER SACRAMENTO ROAD

AMENDMENT No. 11
ASSESSMENT DIAGRAM
 BRIDGEPORT TRAILS ZONE D-1
 STOCKTON CONSOLIDATED LANDSCAPE
 MAINTENANCE ASSESSMENT DISTRICT NO. 96-2
 CITY OF STOCKTON, SAN JOAQUIN COUNTY
 STATE OF CALIFORNIA
 DATE: March, 2019



CITY CLERK STATEMENT:

AN ASSESSMENT WAS LEVIED BY THE CITY COUNCIL OF THE CITY OF STOCKTON, COUNTY OF SAN JOAQUIN, STATE OF CALIFORNIA, ON THE PIECES AND PARCELS OF LAND SHOWN ON THE ASSESSMENT DIAGRAM. THE ASSESSMENT WAS LEVIED ON THIS ____ DAY OF _____, 2019. THE ASSESSMENT DIAGRAM AND THE ASSESSMENT ROLL WERE RECORDED IN THE OFFICE OF THE SUPERINTENDENT OF STREETS OF THE CITY ON THIS ____ DAY OF _____, 2019. REFERENCE IS MADE TO THE ASSESSMENT ROLL RECORDED IN THE OFFICE OF THE SUPERINTENDENT OF STREETS FOR THE EXACT AMOUNT OF EACH ASSESSMENT LEVIED AGAINST EACH PARCEL OF LAND SHOWN ON THIS ASSESSMENT DIAGRAM.

 CITY CLERK OF THE CITY OF STOCKTON

CITY CLERK:

FILED IN THE OFFICE OF THE CITY CLERK OF THE CITY OF STOCKTON
 THIS ____ DAY OF _____ 2019.

 CITY CLERK OF THE CITY OF STOCKTON

CITY SUPERINTENDENT:

RECORDED IN THE OFFICE OF THE SUPERINTENDENT OF STREETS
 THIS ____ DAY OF _____ 2019.

 SUPERINTENDENT OF STREETS OF THE CITY OF STOCKTON

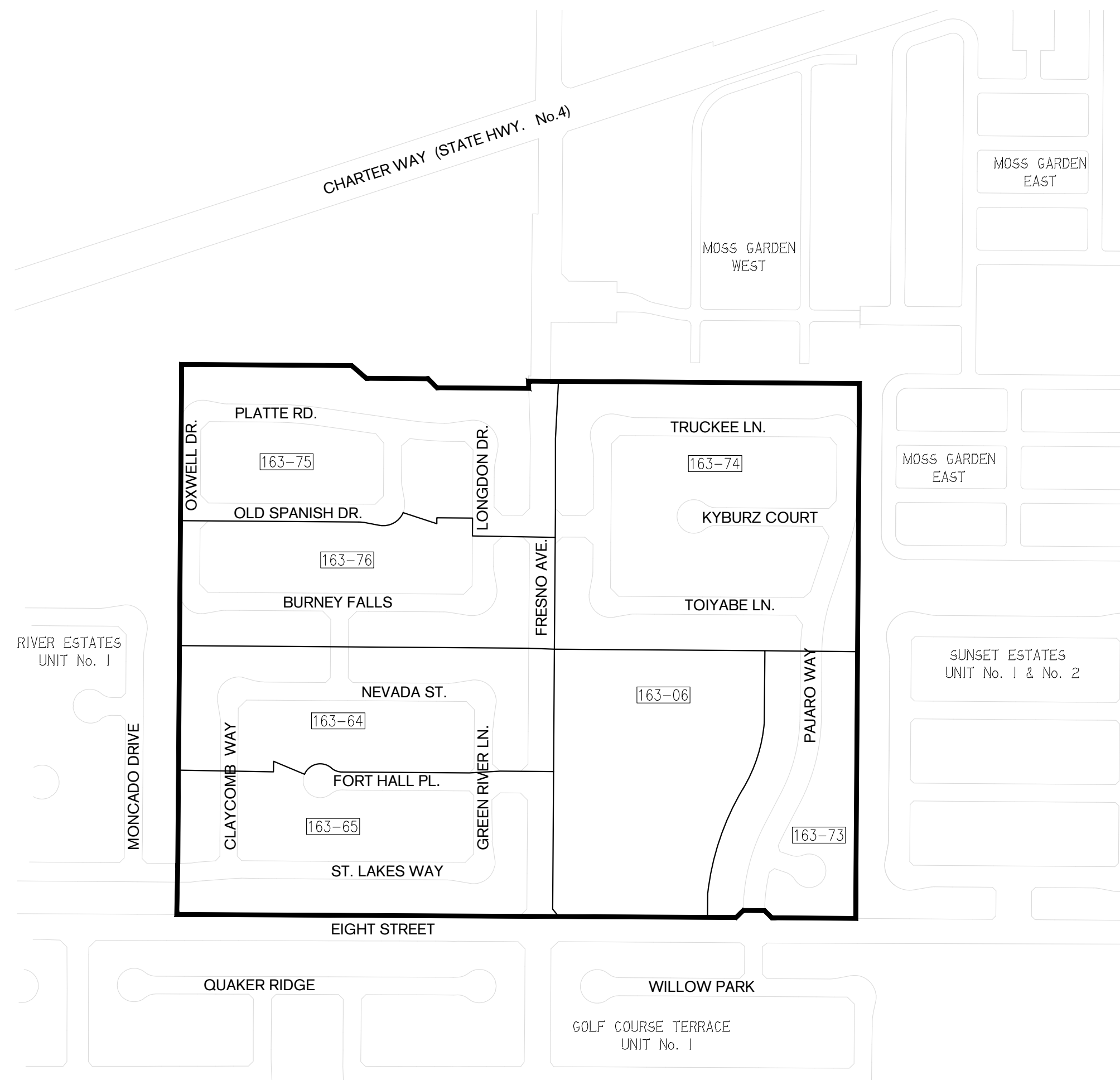
COUNTY RECORDER:

RECORDED THIS ____ DAY OF _____, 2019 AT THE HOUR OF
 O'CLOCK ____ M, IN BOOK _____, PAGE _____ OF MAPS OF ASSESSMENT
 AND COMMUNITY FACILITIES DISTRICTS IN THE OFFICE OF THE COUNTY
 RECORDER OF THE COUNTY OF SAN JOAQUIN, STATE OF CALIFORNIA.

 COUNTY RECORDER OF SAN JOAQUIN COUNTY, CALIFORNIA

NOTES:

- ASSESSMENTS APPLY ONLY TO LAND LOCATED WITHIN THE CITY OF STOCKTON AND WITHIN THE DESIGNATED ASSESSOR'S PARCELS.
- THE ASSESSMENT DIAGRAM CONSISTS OF 1 SHEET WHICH IDENTIFIES OVERALL CONFIGURATION OF THE DISTRICT AND DESIGNATED SAN JOAQUIN COUNTY ASSESSOR'S MAPS.




ASSESSMENT DIAGRAM AMENDMENT INDEX

SHEET No.	ASSESSOR'S BOOK-PAGE	ASSESSMENT DIAGRAM AMENDMENT	AMENDMENT No.
1	163-06	REVISION 5/20/2006	9
1	163-64	REVISION 5/20/2003	7
1	163-65	ORIGINAL DIAGRAM	7
1	163-73	ORIGINAL DIAGRAM	X
1	163-74	ORIGINAL DIAGRAM	4
1	163-74	REVISION 5/20/2003	7
1	163-75	REVISION 5/20/2003	7
1	163-76	REVISION 5/20/2003	7
1	N/A	REVISION 6/2011	10
1	N/A	REVISION 3/2019	11

LEGEND:

- ASSESSMENT DISTRICT BOUNDARY
- BOOK LINES
- BOOK AND PAGE
- APN NUMBER



AMENDMENT No. 4
ASSESSMENT DIAGRAM
 BRIDGEPORT TRAILS ZONE D-3
 STOCKTON CONSOLIDATED LANDSCAPE
 MAINTENANCE ASSESSMENT DISTRICT NO. 96-2
 CITY OF STOCKTON, SAN JOAQUIN COUNTY
 STATE OF CALIFORNIA
 DATE: March, 2019



CITY CLERK STATEMENT:

AN ASSESSMENT WAS LEVIED BY THE CITY COUNCIL OF THE CITY OF STOCKTON, COUNTY OF SAN JOAQUIN, STATE OF CALIFORNIA, ON THE PIECES AND PARCELS OF LAND SHOWN ON THE ASSESSMENT DIAGRAM. THE ASSESSMENT WAS LEVIED ON THIS ____ DAY OF _____, 2019. THE ASSESSMENT DIAGRAM AND THE ASSESSMENT ROLL WERE RECORDED IN THE OFFICE OF THE SUPERINTENDENT OF STREETS OF THE CITY ON THIS ____ DAY OF _____, 2019. REFERENCE IS MADE TO THE ASSESSMENT ROLL RECORDED IN THE OFFICE OF THE SUPERINTENDENT OF STREETS FOR THE EXACT AMOUNT OF EACH ASSESSMENT LEVIED AGAINST EACH PARCEL OF LAND SHOWN ON THIS ASSESSMENT DIAGRAM.

 CITY CLERK OF THE CITY OF STOCKTON

CITY CLERK:

FILED IN THE OFFICE OF THE CITY CLERK OF THE CITY OF STOCKTON
 THIS ____ DAY OF _____ 2019.

 CITY CLERK OF THE CITY OF STOCKTON

CITY SUPERINTENDENT:

RECORDED IN THE OFFICE OF THE SUPERINTENDENT OF STREETS
 THIS ____ DAY OF _____ 2019.

 SUPERINTENDENT OF STREETS OF THE CITY OF STOCKTON

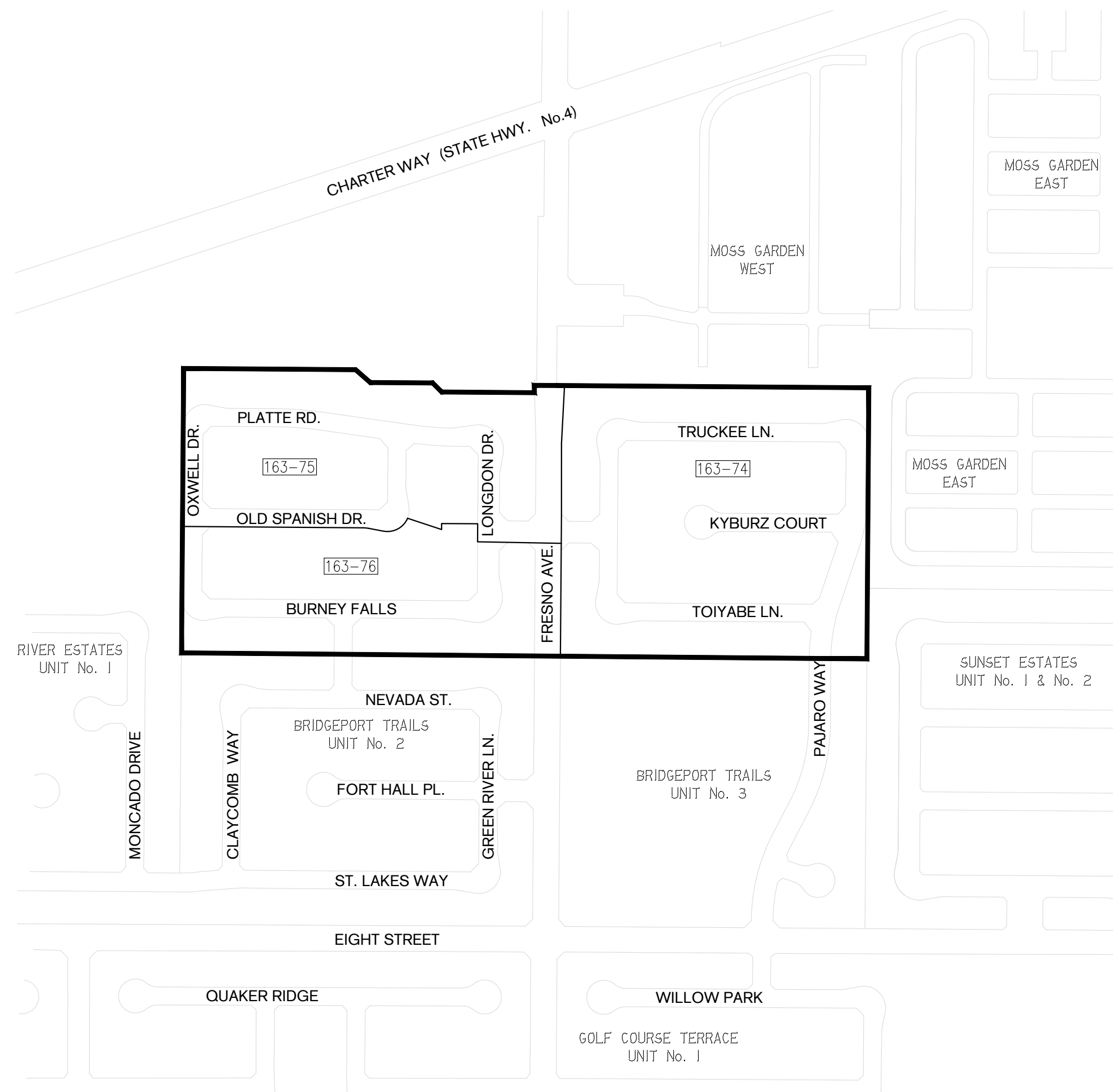
COUNTY RECORDER:

RECORDED THIS ____ DAY OF _____, 2019 AT THE HOUR OF
 O'CLOCK ____ M, IN BOOK _____, PAGE _____ OF MAPS OF ASSESSMENT
 AND COMMUNITY FACILITIES DISTRICTS IN THE OFFICE OF THE COUNTY
 RECORDER OF THE COUNTY OF SAN JOAQUIN, STATE OF CALIFORNIA.

 COUNTY RECORDER OF SAN JOAQUIN COUNTY, CALIFORNIA

NOTES:

- ASSESSMENTS APPLY ONLY TO LAND LOCATED WITHIN THE CITY OF STOCKTON AND WITHIN THE DESIGNATED ASSESSOR'S PARCELS.
- THE ASSESSMENT DIAGRAM CONSISTS OF 1 SHEET WHICH IDENTIFIES OVERALL CONFIGURATION OF THE DISTRICT AND DESIGNATED SAN JOAQUIN COUNTY ASSESSOR'S MAPS.




ASSESSMENT DIAGRAM AMENDMENT INDEX

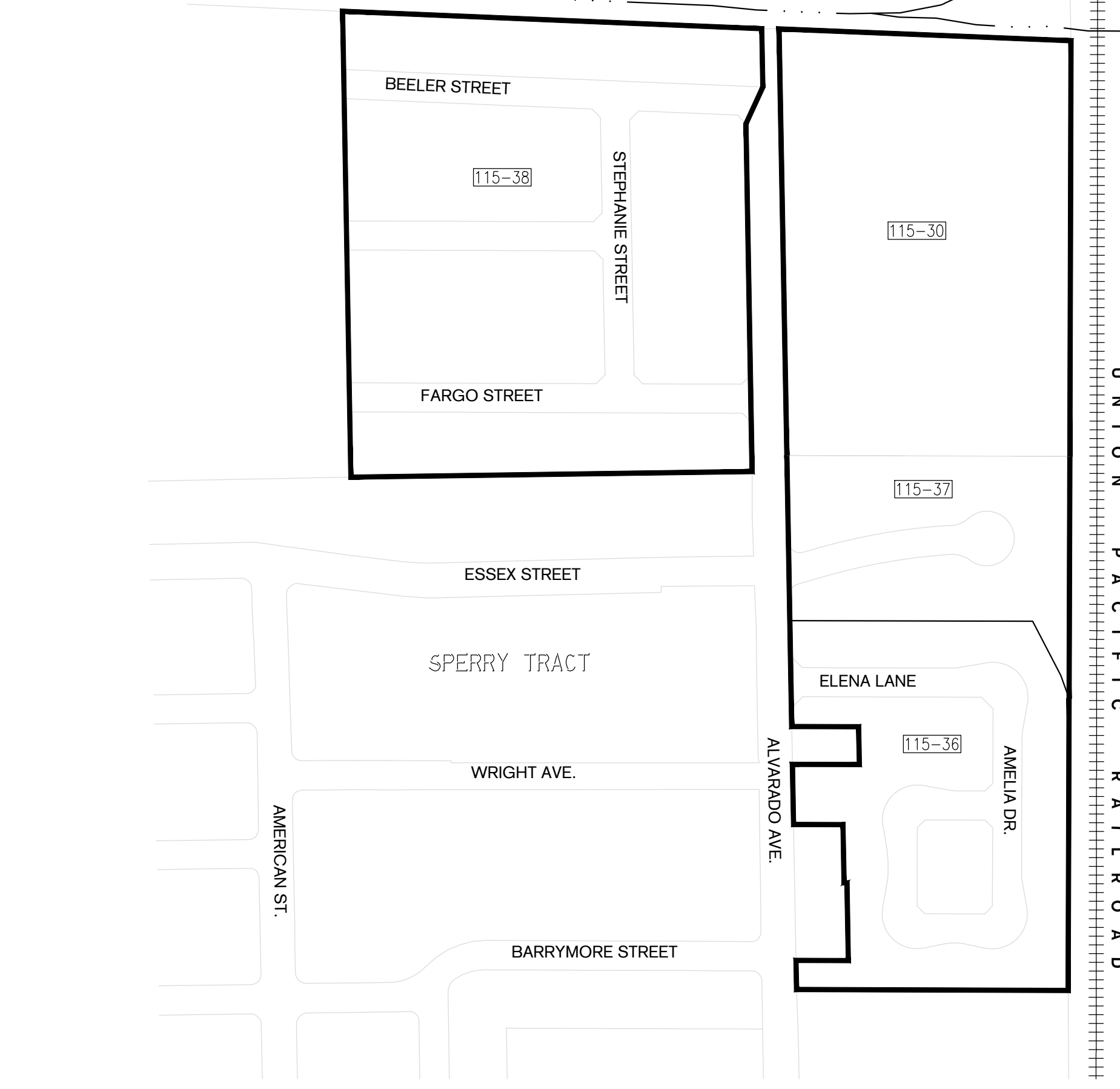
SHEET No.	ASSESSOR'S BOOK-PAGE	ASSESSMENT DIAGRAM AMENDMENT	AMENDMENT No.
1	163-74	ORIGINAL DIAGRAM	3
1	163-75	ORIGINAL DIAGRAM	3
1	163-76	ORIGINAL DIAGRAM	3
1	N/A	REVISION 3/2019	4

LEGEND:

- ASSESSMENT DISTRICT BOUNDARY
- BOOK LINES
- BOOK AND PAGE
- APN NUMBER



C A L A V E R A S R I V E R



AMENDMENT No. 5
ASSESSMENT DIAGRAM
 CALAVERAS ESTATES UNIT 2 ZONE D-4
 STOCKTON CONSOLIDATED LANDSCAPE
 MAINTENANCE ASSESSMENT DISTRICT NO. 96-2
 CITY OF STOCKTON, SAN JOAQUIN COUNTY
 STATE OF CALIFORNIA
 DATE: February, 2021

CITY CLERK STATEMENT:

AN ASSESSMENT WAS LEVIED BY THE CITY COUNCIL OF THE CITY OF STOCKTON, COUNTY OF SAN JOAQUIN, STATE OF CALIFORNIA, ON THE PIECES AND PARCELS OF LAND SHOWN ON THE ASSESSMENT DIAGRAM. THE ASSESSMENT WAS LEVIED ON THIS ____ DAY OF _____, 2019. THE ASSESSMENT DIAGRAM AND THE ASSESSMENT ROLL WERE RECORDED IN THE OFFICE OF THE SUPERINTENDENT OF STREETS OF THE CITY ON THIS ____ DAY OF _____, 2019. REFERENCE IS MADE TO THE ASSESSMENT ROLL RECORDED IN THE OFFICE OF THE SUPERINTENDENT OF STREETS FOR THE EXACT AMOUNT OF EACH ASSESSMENT LEVIED AGAINST EACH PARCEL OF LAND SHOWN ON THIS ASSESSMENT DIAGRAM.

 CITY CLERK OF THE CITY OF STOCKTON

CITY CLERK:

FILED IN THE OFFICE OF THE CITY CLERK OF THE CITY OF STOCKTON
 THIS ____ DAY OF _____ 2019.

 CITY CLERK OF THE CITY OF STOCKTON

CITY SUPERINTENDENT:

RECORDED IN THE OFFICE OF THE SUPERINTENDENT OF STREETS
 THIS ____ DAY OF _____ 2019.

 SUPERINTENDENT OF STREETS OF THE CITY OF STOCKTON

COUNTY RECORDER:

RECORDED THIS ____ DAY OF _____, 2019 AT THE HOUR OF
 O'CLOCK ____ M, IN BOOK _____, PAGE _____ OF MAPS OF ASSESSMENT
 AND COMMUNITY FACILITIES DISTRICTS IN THE OFFICE OF THE COUNTY
 RECORDER OF THE COUNTY OF SAN JOAQUIN, STATE OF CALIFORNIA.

 COUNTY RECORDER OF SAN JOAQUIN COUNTY, CALIFORNIA

NOTES:

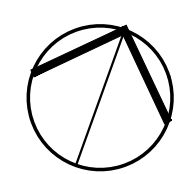
- ASSESSMENTS APPLY ONLY TO LAND LOCATED WITHIN THE CITY OF STOCKTON AND WITHIN THE DESIGNATED ASSESSOR'S PARCELS.
- THE ASSESSMENT DIAGRAM CONSISTS OF 1 SHEET WHICH IDENTIFIES OVERALL CONFIGURATION OF THE DISTRICT AND DESIGNATED SAN JOAQUIN COUNTY ASSESSOR'S MAPS.

ASSESSMENT DIAGRAM AMENDMENT INDEX

SHEET No.	ASSESSOR'S BOOK-PAGE	ASSESSMENT DIAGRAM AMENDMENT	AMENDMENT No.
1	115-36	REVISION 5/20/2006	2
1	115-37	REVISION 5/20/2008	2
1	115-38	REVISION 5/20/2008	2
1	N/A	REVISION 6/2011	3
1	115-03	ANNEX 3/2019	4
1	115-30	TRANSPOSITION 2/2021	5

LEGEND:

- ASSESSMENT DISTRICT BOUNDARY
- BOOK LINES
- RIVER LINES
- RAILROAD
- BOOK AND PAGE



AMENDMENT No. 11
ASSESSMENT DIAGRAM

MOSS GARDENS ZONE D-6
 STOCKTON CONSOLIDATED LANDSCAPE
 MAINTENANCE ASSESSMENT DISTRICT NO. 96-2
 CITY OF STOCKTON, SAN JOAQUIN COUNTY
 STATE OF CALIFORNIA
 DATE: March, 2019



CITY CLERK STATEMENT:

AN ASSESSMENT WAS LEVIED BY THE CITY COUNCIL OF THE CITY OF STOCKTON, COUNTY OF SAN JOAQUIN, STATE OF CALIFORNIA, ON THE PIECES AND PARCELS OF LAND SHOWN ON THE ASSESSMENT DIAGRAM. THE ASSESSMENT WAS LEVIED ON THIS ____ DAY OF _____, 2019. THE ASSESSMENT DIAGRAM AND THE ASSESSMENT ROLL WERE RECORDED IN THE OFFICE OF THE SUPERINTENDENT OF STREETS OF THE CITY ON THIS ____ DAY OF _____, 2019. REFERENCE IS MADE TO THE ASSESSMENT ROLL RECORDED IN THE OFFICE OF THE SUPERINTENDENT OF STREETS FOR THE EXACT AMOUNT OF EACH ASSESSMENT LEVIED AGAINST EACH PARCEL OF LAND SHOWN ON THIS ASSESSMENT DIAGRAM.

 CITY CLERK OF THE CITY OF STOCKTON

CITY CLERK:

FILED IN THE OFFICE OF THE CITY CLERK OF THE CITY OF STOCKTON
 THIS ____ DAY OF _____ 2019.

 CITY CLERK OF THE CITY OF STOCKTON

CITY SUPERINTENDENT:

RECORDED IN THE OFFICE OF THE SUPERINTENDENT OF STREETS
 THIS ____ DAY OF _____ 2019.

 SUPERINTENDENT OF STREETS OF THE CITY OF STOCKTON

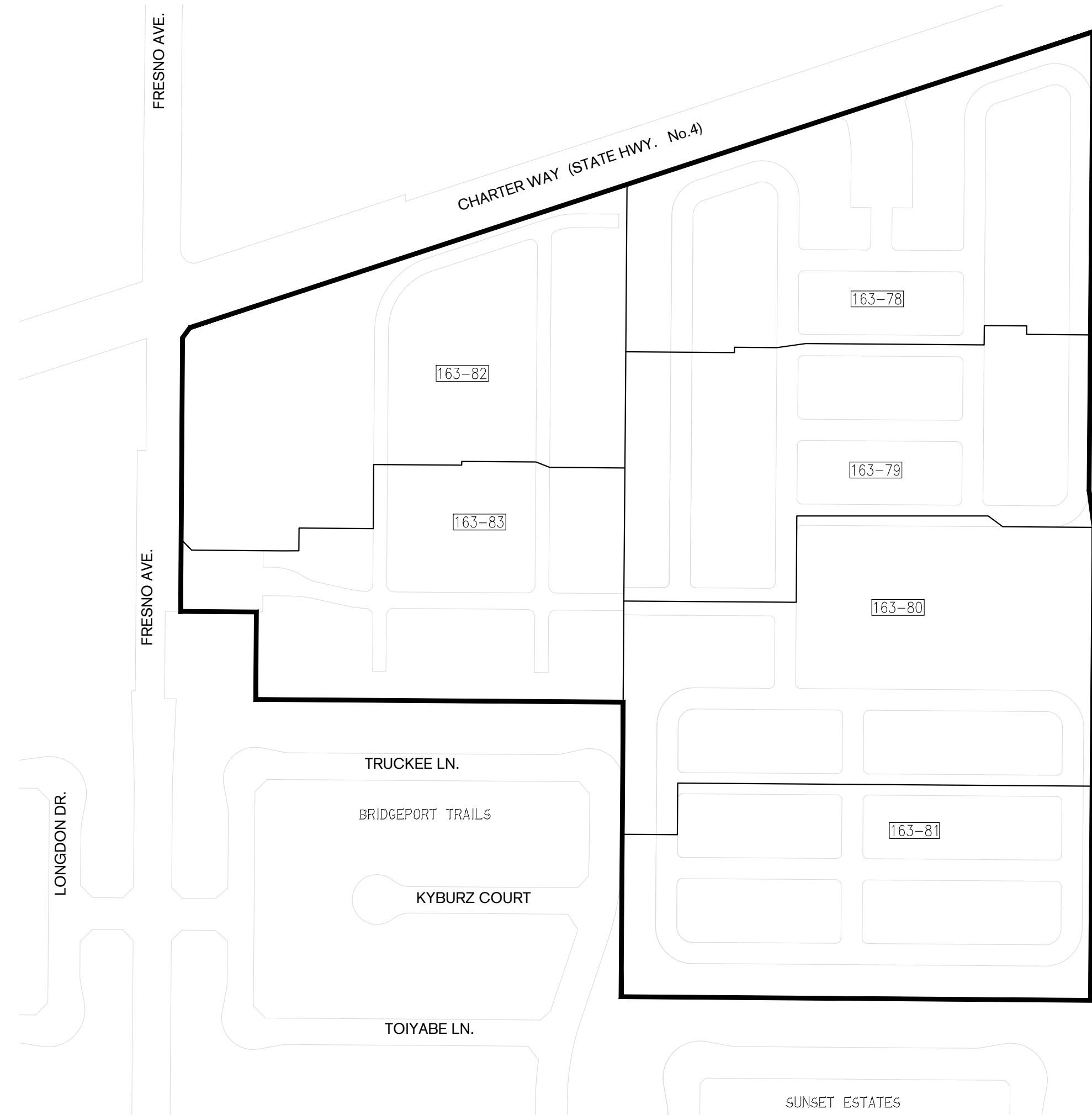
COUNTY RECORDER:

RECORDED THIS ____ DAY OF _____, 2019 AT THE HOUR OF
 O'CLOCK ____ M, IN BOOK _____, PAGE _____ OF MAPS OF ASSESSMENT
 AND COMMUNITY FACILITIES DISTRICTS IN THE OFFICE OF THE COUNTY
 RECORDER OF THE COUNTY OF SAN JOAQUIN, STATE OF CALIFORNIA.

 COUNTY RECORDER OF SAN JOAQUIN COUNTY, CALIFORNIA

NOTES:

- ASSESSMENTS APPLY ONLY TO LAND LOCATED WITHIN THE CITY OF STOCKTON AND WITHIN THE DESIGNATED ASSESSOR'S PARCELS.
- THE ASSESSMENT DIAGRAM CONSISTS OF 1 SHEET WHICH IDENTIFIES OVERALL CONFIGURATION OF THE DISTRICT AND DESIGNATED SAN JOAQUIN COUNTY ASSESSOR'S MAPS.




ASSESSMENT DIAGRAM AMENDMENT INDEX

SHEET No.	ASSESSOR'S BOOK-PAGE	ASSESSMENT DIAGRAM AMENDMENT	AMENDMENT No.
1	163-06	REVISION 6/24/2008	1
1	163-78	ADDED 5/16/2007	X
1	163-79	ADDED 5/16/2007	X
1	163-80	ADDED 5/16/2007	X
1	163-81	ADDED 5/16/2007	X
1	163-82	ADDED 6/24/2008	1
1	163-83	ADDED 6/24/2008	1
1	N/A	REVISION 6/2011	2
1	N/A	REVISION 3/2019	11

LEGEND:

- ASSESSMENT DISTRICT BOUNDARY
- BOOK LINES
- BOOK AND PAGE
- APN NUMBER



AMENDMENT No. 11
ASSESSMENT DIAGRAM
 LITTLE JOHN CREEK ZONE E-1
 STOCKTON CONSOLIDATED LANDSCAPE
 MAINTENANCE ASSESSMENT DISTRICT NO. 96-2
 CITY OF STOCKTON, SAN JOAQUIN COUNTY
 STATE OF CALIFORNIA
 DATE: March, 2019



CITY CLERK STATEMENT:

AN ASSESSMENT WAS LEVIED BY THE CITY COUNCIL OF THE CITY OF STOCKTON, COUNTY OF SAN JOAQUIN, STATE OF CALIFORNIA, ON THE PIECES AND PARCELS OF LAND SHOWN ON THE ASSESSMENT DIAGRAM. THE ASSESSMENT WAS LEVIED ON THIS ____ DAY OF _____, 2019. THE ASSESSMENT DIAGRAM AND THE ASSESSMENT ROLL WERE RECORDED IN THE OFFICE OF THE SUPERINTENDENT OF STREETS OF THE CITY ON THIS ____ DAY OF _____, 2019. REFERENCE IS MADE TO THE ASSESSMENT ROLL RECORDED IN THE OFFICE OF THE SUPERINTENDENT OF STREETS FOR THE EXACT AMOUNT OF EACH ASSESSMENT LEVIED AGAINST EACH PARCEL OF LAND SHOWN ON THIS ASSESSMENT DIAGRAM.

 CITY CLERK OF THE CITY OF STOCKTON

CITY CLERK:

FILED IN THE OFFICE OF THE CITY CLERK OF THE CITY OF STOCKTON
 THIS ____ DAY OF _____ 2019.

 CITY CLERK OF THE CITY OF STOCKTON

CITY SUPERINTENDENT:

RECORDED IN THE OFFICE OF THE SUPERINTENDENT OF STREETS
 THIS ____ DAY OF _____ 2019.

 SUPERINTENDENT OF STREETS OF THE CITY OF STOCKTON

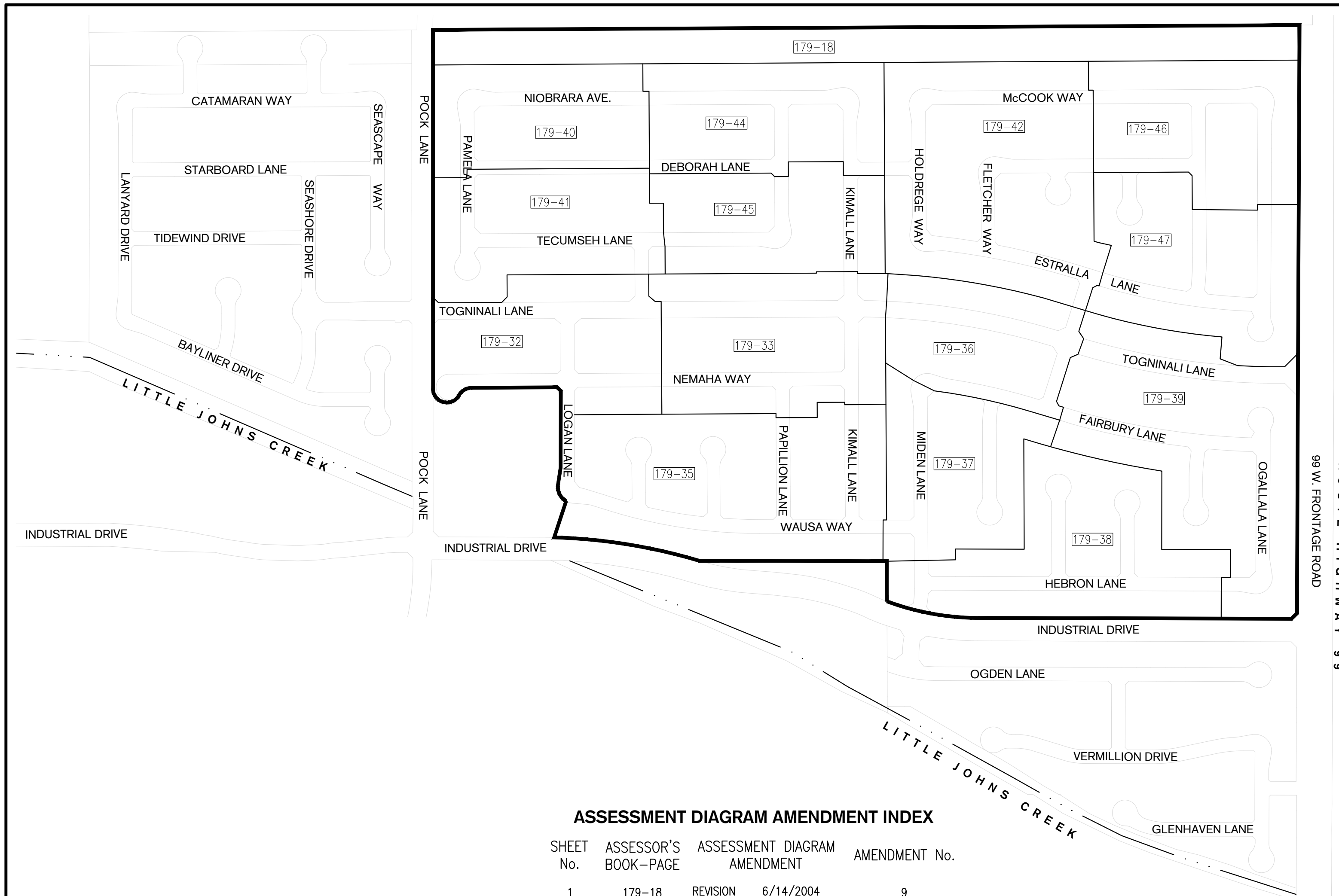
COUNTY RECORDER:

RECORDED THIS ____ DAY OF _____, 2019 AT THE HOUR OF
 O'CLOCK ____ M, IN BOOK _____, PAGE _____ OF MAPS OF ASSESSMENT
 AND COMMUNITY FACILITIES DISTRICTS IN THE OFFICE OF THE COUNTY
 RECORDER OF THE COUNTY OF SAN JOAQUIN, STATE OF CALIFORNIA.

 COUNTY RECORDER OF SAN JOAQUIN COUNTY, CALIFORNIA

NOTES:

- ASSESSMENTS APPLY ONLY TO LAND LOCATED WITHIN THE CITY OF STOCKTON AND WITHIN THE DESIGNATED ASSESSOR'S PARCELS.
- THE ASSESSMENT DIAGRAM CONSISTS OF 1 SHEET WHICH IDENTIFIES OVERALL CONFIGURATION OF THE DISTRICT AND DESIGNATED SAN JOAQUIN COUNTY ASSESSOR'S MAPS.

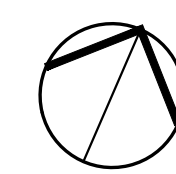


ASSESSMENT DIAGRAM AMENDMENT INDEX

SHEET No.	ASSESSOR'S BOOK-PAGE	ASSESSMENT DIAGRAM AMENDMENT	AMENDMENT No.
1	179-18	REVISION 6/14/2004	9
1	179-32	ADDED 5/30/1994	X
1	179-33	ADDED 5/30/1994	X
1	179-35	ADDED 5/30/1994	X
1	179-36	ADDED 5/26/1998	3
1	179-37	ADDED 5/26/1998	3
1	179-38	ADDED 5/30/2001	6
1	179-39	REVISION 5/31/2000	6
1	179-40	ADDED 5/30/2001	9
1	179-41	ADDED 5/30/2001	9
1	179-42	ADDED 5/30/2001	9
1	179-44	ADDED 5/30/2001	9
1	179-45	ADDED 5/30/2001	9
1	179-46	ADDED 5/30/2001	9
1	N/A	REVISION 6/2011	10
1	N/A	REVISION 3/2019	11

LEGEND:

- ASSESSMENT DISTRICT BOUNDARY
- BOOK LINES
- RIVER LINES
- BOOK AND PAGE
- APN NUMBER



AMENDMENT No. 4
ASSESSMENT DIAGRAM
 SEABREEZE UNIT 1 & 2 ZONE E-3
 STOCKTON CONSOLIDATED LANDSCAPE
 MAINTENANCE ASSESSMENT DISTRICT NO. 96-2
 CITY OF STOCKTON, SAN JOAQUIN COUNTY
 STATE OF CALIFORNIA
 DATE: March, 2019



CITY CLERK STATEMENT:

AN ASSESSMENT WAS LEVIED BY THE CITY COUNCIL OF THE CITY OF STOCKTON, COUNTY OF SAN JOAQUIN, STATE OF CALIFORNIA, ON THE PIECES AND PARCELS OF LAND SHOWN ON THE ASSESSMENT DIAGRAM. THE ASSESSMENT WAS LEVIED ON THIS ____ DAY OF _____, 2019. THE ASSESSMENT DIAGRAM AND THE ASSESSMENT ROLL WERE RECORDED IN THE OFFICE OF THE SUPERINTENDENT OF STREETS OF THE CITY ON THIS ____ DAY OF _____, 2019. REFERENCE IS MADE TO THE ASSESSMENT ROLL RECORDED IN THE OFFICE OF THE SUPERINTENDENT OF STREETS FOR THE EXACT AMOUNT OF EACH ASSESSMENT LEVIED AGAINST EACH PARCEL OF LAND SHOWN ON THIS ASSESSMENT DIAGRAM.

 CITY CLERK OF THE CITY OF STOCKTON

CITY CLERK:

FILED IN THE OFFICE OF THE CITY CLERK OF THE CITY OF STOCKTON
 THIS ____ DAY OF _____ 2019.

 CITY CLERK OF THE CITY OF STOCKTON

CITY SUPERINTENDENT:

RECORDED IN THE OFFICE OF THE SUPERINTENDENT OF STREETS
 THIS ____ DAY OF _____ 2019.

 SUPERINTENDENT OF STREETS OF THE CITY OF STOCKTON

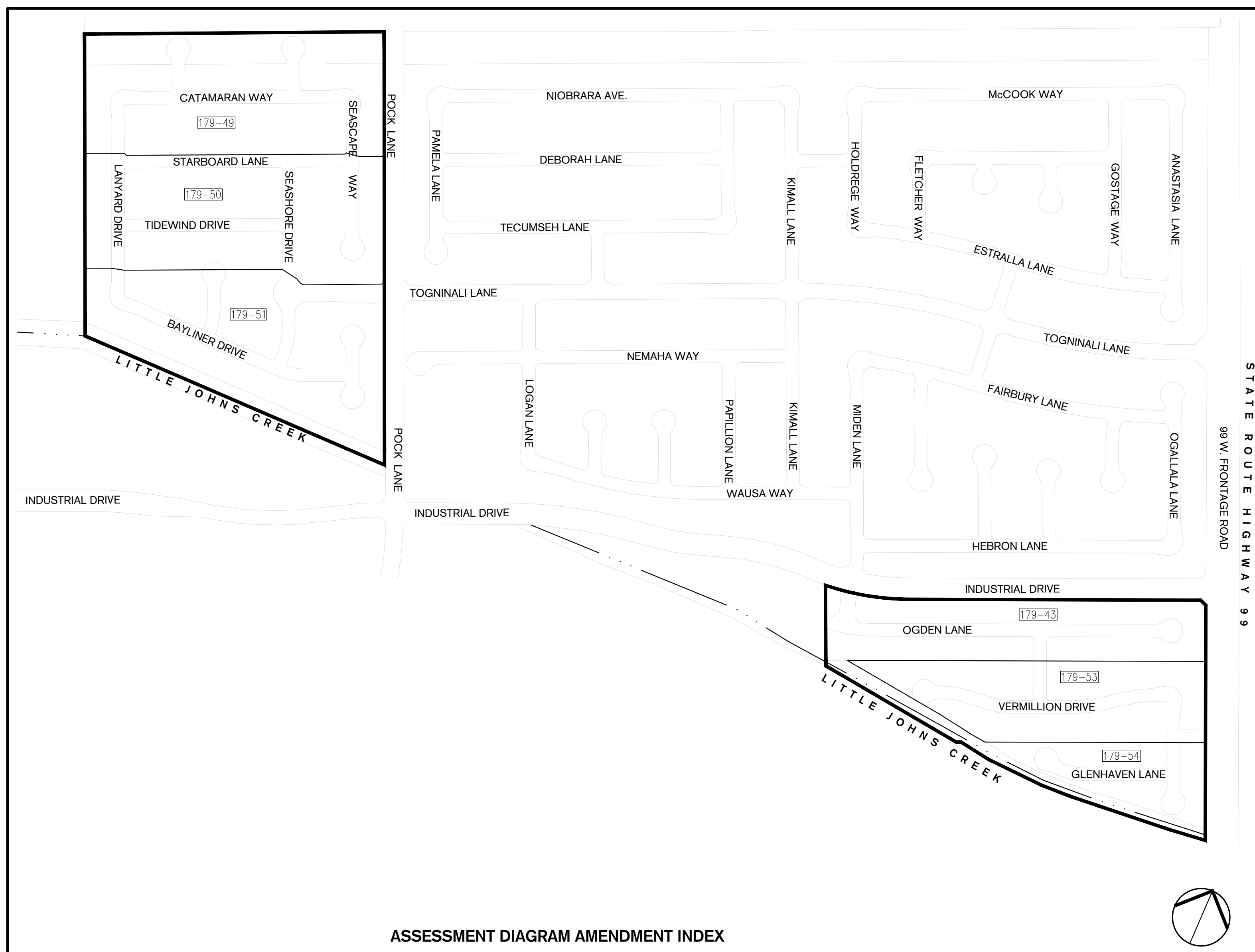
COUNTY RECORDER:

RECORDED THIS ____ DAY OF _____, 2019 AT THE HOUR OF
 O'CLOCK ____ M, IN BOOK _____, PAGE _____ OF MAPS OF ASSESSMENT
 AND COMMUNITY FACILITIES DISTRICTS IN THE OFFICE OF THE COUNTY
 RECORDER OF THE COUNTY OF SAN JOAQUIN, STATE OF CALIFORNIA.

 COUNTY RECORDER OF SAN JOAQUIN COUNTY, CALIFORNIA

NOTES:

- ASSESSMENTS APPLY ONLY TO LAND LOCATED WITHIN THE CITY OF STOCKTON AND WITHIN THE DESIGNATED ASSESSOR'S PARCELS.
- THE ASSESSMENT DIAGRAM CONSISTS OF 1 SHEET WHICH IDENTIFIES OVERALL CONFIGURATION OF THE DISTRICT AND DESIGNATED SAN JOAQUIN COUNTY ASSESSOR'S MAPS.

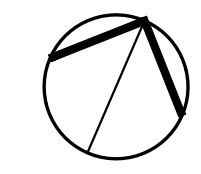


ASSESSMENT DIAGRAM AMENDMENT INDEX

SHEET No.	ASSESSOR'S BOOK-PAGE	ASSESSMENT DIAGRAM AMENDMENT	AMENDMENT No.
1	179-43	ADDED 4/18/2006	1
1	179-49	ADDED 4/18/2006	2
1	179-50	ADDED 4/18/2006	2
1	179-51	ADDED 4/18/2006	2
1	179-53	ADDED 4/18/2006	2
1	179-54	ADDED 4/18/2006	2
1	N/A	REVISION 6/2011	3
1	N/A	REVISION 3/2019	4

LEGEND:

- ASSESSMENT DISTRICT BOUNDARY
- BOOK LINES
- RIVER LINES
- BOOK AND PAGE
- APN NUMBER



AMENDMENT No. 6
ASSESSMENT DIAGRAM
 OAKMORE MEADOWS ZONE E-4
 STOCKTON CONSOLIDATED LANDSCAPE
 MAINTENANCE ASSESSMENT DISTRICT NO. 96-2
 CITY OF STOCKTON, SAN JOAQUIN COUNTY
 STATE OF CALIFORNIA
 DATE: March, 2019



CITY CLERK STATEMENT:

AN ASSESSMENT WAS LEVIED BY THE CITY COUNCIL OF THE CITY OF STOCKTON, COUNTY OF SAN JOAQUIN, STATE OF CALIFORNIA, ON THE PIECES AND PARCELS OF LAND SHOWN ON THE ASSESSMENT DIAGRAM. THE ASSESSMENT WAS LEVIED ON THIS ____ DAY OF _____, 2019. THE ASSESSMENT DIAGRAM AND THE ASSESSMENT ROLL WERE RECORDED IN THE OFFICE OF THE SUPERINTENDENT OF STREETS OF THE CITY ON THIS ____ DAY OF _____, 2019. REFERENCE IS MADE TO THE ASSESSMENT ROLL RECORDED IN THE OFFICE OF THE SUPERINTENDENT OF STREETS FOR THE EXACT AMOUNT OF EACH ASSESSMENT LEVIED AGAINST EACH PARCEL OF LAND SHOWN ON THIS ASSESSMENT DIAGRAM.

CITY CLERK OF THE CITY OF STOCKTON _____

CITY CLERK:

FILED IN THE OFFICE OF THE CITY CLERK OF THE CITY OF STOCKTON THIS ____ DAY OF _____ 2019.

CITY CLERK OF THE CITY OF STOCKTON _____

CITY SUPERINTENDENT:

RECORDED IN THE OFFICE OF THE SUPERINTENDENT OF STREETS THIS ____ DAY OF _____ 2019.

SUPERINTENDENT OF STREETS OF THE CITY OF STOCKTON _____

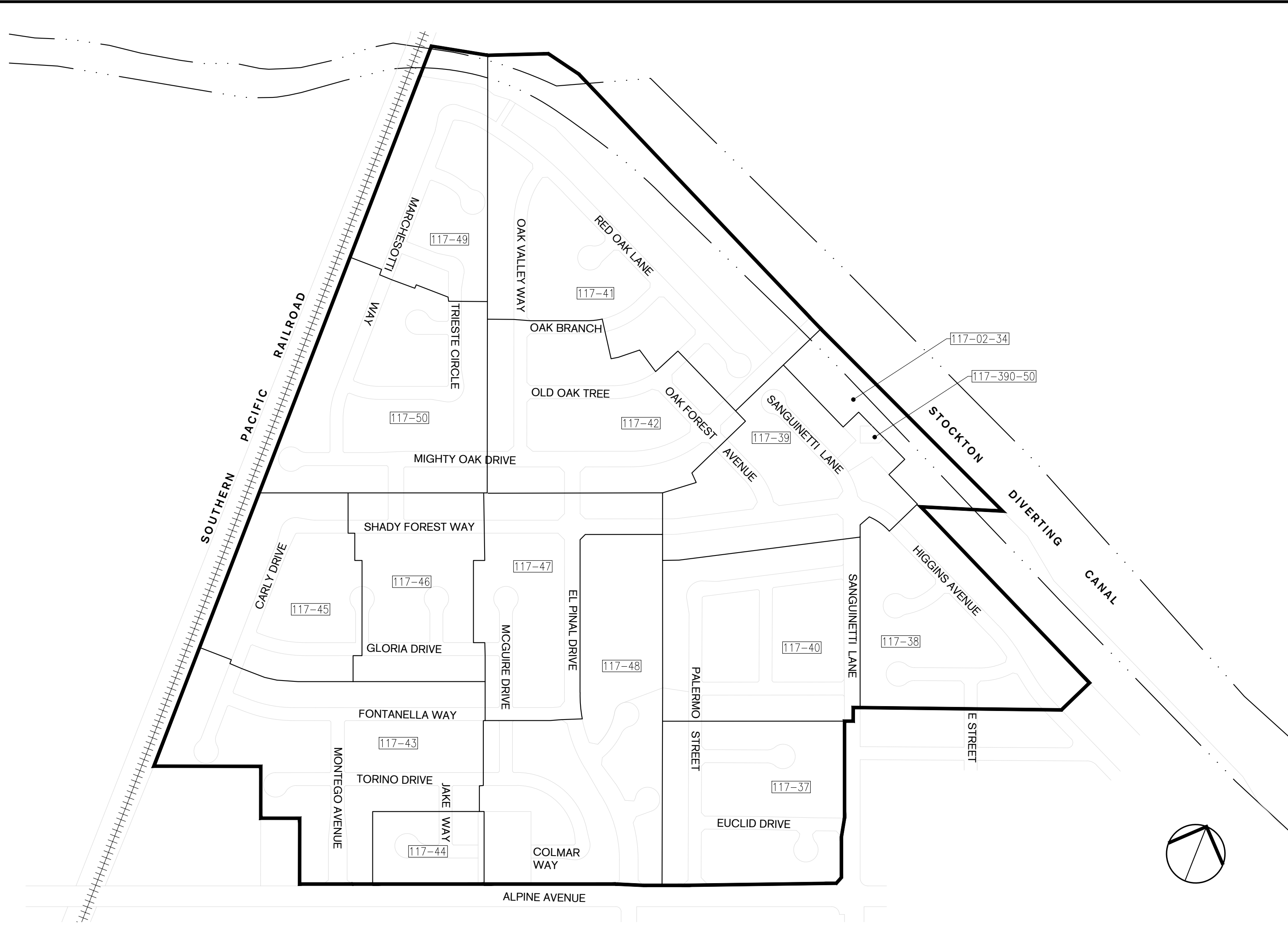
COUNTY RECORDER:

RECORDED THIS ____ DAY OF _____, 2019 AT THE HOUR OF O'CLOCK ____ M, IN BOOK _____, PAGE _____ OF MAPS OF ASSESSMENT AND COMMUNITY FACILITIES DISTRICTS IN THE OFFICE OF THE COUNTY RECORDER OF THE COUNTY OF SAN JOAQUIN, STATE OF CALIFORNIA.

COUNTY RECORDER OF SAN JOAQUIN COUNTY, CALIFORNIA _____

NOTES:

- ASSESSMENTS APPLY ONLY TO LAND LOCATED WITHIN THE CITY OF STOCKTON AND WITHIN THE DESIGNATED ASSESSOR'S PARCELS.
- THE ASSESSMENT DIAGRAM CONSISTS OF 1 SHEET WHICH IDENTIFIES OVERALL CONFIGURATION OF THE DISTRICT AND DESIGNATED SAN JOAQUIN COUNTY ASSESSOR'S MAPS.



ASSESSMENT DIAGRAM AMENDMENT INDEX

SHEET No.	ASSESSOR'S BOOK-PAGE	ASSESSMENT DIAGRAM AMENDMENT	AMENDMENT No.	SHEET No.	ASSESSOR'S BOOK-PAGE	ASSESSMENT DIAGRAM AMENDMENT	AMENDMENT No.		
1	117-02	REVISION	6/24/2008	3	1	117-45	ADDED	5/20/2006	2
1	117-37	ORIGINAL DIAGRAM		X	1	117-46	ADDED	5/20/2006	2
1	117-38	ADDED	4/18/2005	1	1	117-47	ADDED	5/20/2006	2
1	117-39	ADDED	4/18/2005	1	1	117-48	ADDED	5/20/2006	2
1	117-40	ADDED	4/18/2005	1	1	117-49	ADDED	6/24/2008	3
1	117-41	ADDED	4/18/2005	1	1	117-50	ADDED	6/24/2008	3
1	117-42	ADDED	4/18/2005	1	1	119-02	REVISION	4/18/2005	1
1	117-43	ADDED	4/18/2005	1	1	N/A	REVISION	6/2011	4
1	117-44	ADDED	4/16/2015	5	1	N/A	REVISION	3/2019	6

LEGEND:

- ASSESSMENT DISTRICT BOUNDARY
- BOOK LINES
- RIVER LINES
- RAILROAD
- BOOK AND PAGE
- APN NUMBER

AMENDMENT No. 5
ASSESSMENT DIAGRAM
 RANCHO DEL SOL ZONE E-5
 STOCKTON CONSOLIDATED LANDSCAPE
 MAINTENANCE ASSESSMENT DISTRICT NO. 96-2
 CITY OF STOCKTON, SAN JOAQUIN COUNTY
 STATE OF CALIFORNIA
 DATE: March, 2019



CITY CLERK STATEMENT:

AN ASSESSMENT WAS LEVIED BY THE CITY COUNCIL OF THE CITY OF STOCKTON, COUNTY OF SAN JOAQUIN, STATE OF CALIFORNIA, ON THE PIECES AND PARCELS OF LAND SHOWN ON THE ASSESSMENT DIAGRAM. THE ASSESSMENT WAS LEVIED ON THIS ____ DAY OF _____, 2019. THE ASSESSMENT DIAGRAM AND THE ASSESSMENT ROLL WERE RECORDED IN THE OFFICE OF THE SUPERINTENDENT OF STREETS OF THE CITY ON THIS ____ DAY OF _____, 2019. REFERENCE IS MADE TO THE ASSESSMENT ROLL RECORDED IN THE OFFICE OF THE SUPERINTENDENT OF STREETS FOR THE EXACT AMOUNT OF EACH ASSESSMENT LEVIED AGAINST EACH PARCEL OF LAND SHOWN ON THIS ASSESSMENT DIAGRAM.

CITY CLERK OF THE CITY OF STOCKTON _____

CITY CLERK:

FILED IN THE OFFICE OF THE CITY CLERK OF THE CITY OF STOCKTON THIS ____ DAY OF _____ 2019.

CITY CLERK OF THE CITY OF STOCKTON _____

CITY SUPERINTENDENT:

RECORDED IN THE OFFICE OF THE SUPERINTENDENT OF STREETS THIS ____ DAY OF _____ 2019.

SUPERINTENDENT OF STREETS OF THE CITY OF STOCKTON _____

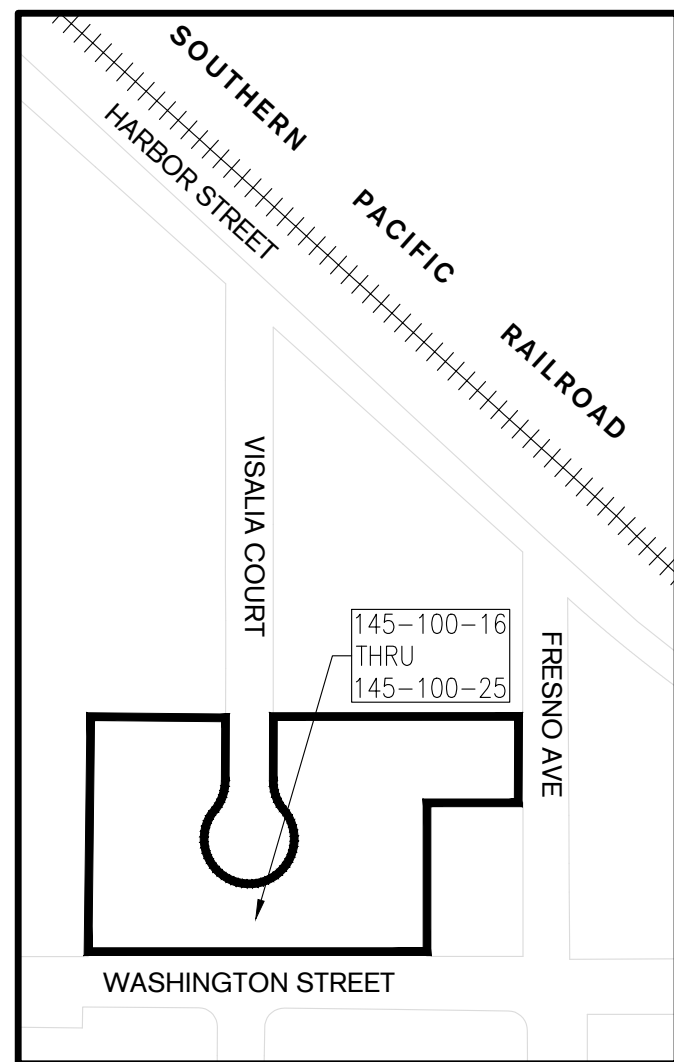
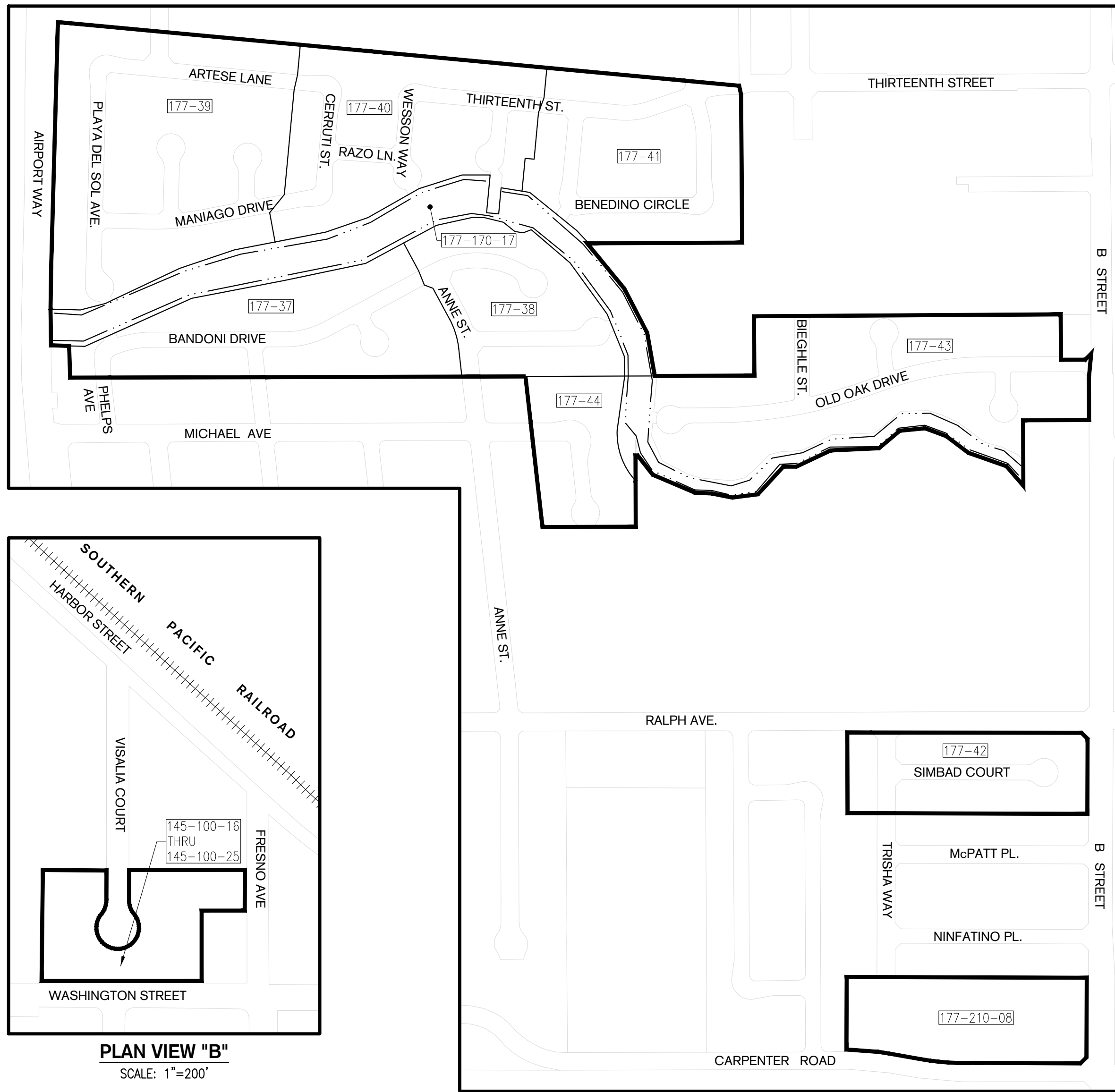
COUNTY RECORDER:

RECORDED THIS ____ DAY OF _____, 2019 AT THE HOUR OF O'CLOCK ____ M, IN BOOK _____, PAGE _____ OF MAPS OF ASSESSMENT AND COMMUNITY FACILITIES DISTRICTS IN THE OFFICE OF THE COUNTY RECORDER OF THE COUNTY OF SAN JOAQUIN, STATE OF CALIFORNIA.

COUNTY RECORDER OF SAN JOAQUIN COUNTY, CALIFORNIA _____

NOTES:

- ASSESSMENTS APPLY ONLY TO LAND LOCATED WITHIN THE CITY OF STOCKTON AND WITHIN THE DESIGNATED ASSESSOR'S PARCELS.
- THE ASSESSMENT DIAGRAM CONSISTS OF 1 SHEET WHICH IDENTIFIES OVERALL CONFIGURATION OF THE DISTRICT AND DESIGNATED SAN JOAQUIN COUNTY ASSESSOR'S MAPS.



PLAN VIEW "B"
SCALE: 1"=200'

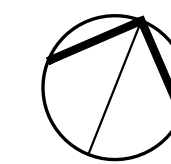
PLAN VIEW "A"
SCALE: 1"=300'

ASSESSMENT DIAGRAM AMENDMENT INDEX

SHEET No.	ASSESSOR'S BOOK-PAGE	ASSESSMENT DIAGRAM AMENDMENT	AMENDMENT No.	SHEET No.	ASSESSOR'S BOOK-PAGE	ASSESSMENT DIAGRAM AMENDMENT	AMENDMENT No.
1	177-170-07	REVISION	5/20/2006	1	177-41	ADDED	5/20/2006
1	177-210-08	REVISION	5/16/2007	2	177-42	ADDED	5/16/2007
1	177-37	ADDED	5/20/2006	1	177-43	ADDED	5/16/2007
1	177-38	ADDED	5/20/2006	3	145-10	ADDED	5/20/2006
1	177-39	ADDED	5/20/2006	4	N/A	REVISION	6/2011
1	177-40	ADDED	5/20/2006	5	N/A	REVISION	3/2019

LEGEND:

- ASSESSMENT DISTRICT BOUNDARY
- BOOK LINES
- RIVER LINES
- RAILROAD
- BOOK AND PAGE
- APN NUMBER



6/6/2023

Zone A-1: Weber/Sperry Ranch Landscape Maintenance District
Annual Assessment Roll

APN	OWNER	LOCATION	ACTUAL ASSMT
096-030-23	WINCO FOODS LLC	5110 MONTAUBAN	\$2,349.92
096-030-27	STOCKTON UNIFIED SCHOOL DIST	UNASSIGNED	\$0.00
096-030-28	1840 E MARCH SP LLC	1840 MARCH	\$212.52
096-030-29	MARCH & BIANCHI INC	1916 MARCH	\$368.20
096-030-30	1840 E MARCH SP LLC	1855 BIANCHI	\$669.30
096-030-31	BROOKSIDE CHRISTIAN SCHOOL INC	5211 BARBADOS	\$337.36
096-030-32	MONTAUBAN BUSINESS PARK LLC	5151 MONTAUBAN	\$302.46
096-140-16	HENDRICK, DAVID JAMES TR	1808 MARCH	\$142.10
096-140-19	KELLY, JAMES FITZGERALD	1710 MARCH	\$151.14
096-140-20	S & J FOOD SERVICE LLC	1616 MARCH	\$942.02
096-140-21	KELLY, JAMES FITZGERALD	1540 MARCH	\$192.28
096-140-22	KELLY, JAMES FITZGERALD	1588 MARCH	\$241.44
096-140-23	LONGS DRUG STORES LLC	5070 WEST	\$554.50
096-140-24	KING OF CENTRAL VALLEY II	1502 MARCH	\$192.28
096-140-25	KELLY, JAMES FITZGERALD	5084 WEST	\$186.94
096-140-26	KELLY, JAMES FITZGERALD	5052 WEST	\$365.46
096-140-27	BSA PROPERTY MANAGEMENT LLC	5066 WEST	\$288.42
096-140-31	STOCKTON, CITY OF	1696 BONAIRE	\$0.00
096-140-35	STOCKTON UNIFIED SCHOOL DIST	UNASSIGNED	\$0.00
096-140-37	KHATWANI, MAHESH TR	1511 MARCH	\$105.74
096-140-38	GILL MEDICAL CENTER LLC	1503 MARCH	\$131.12
096-140-39	SVM ENTERPRISES LLC	1547 MARCH	\$211.30
096-140-44	SINGH, SUKHDEV & RAJI	1664 MARCH	\$186.78
096-140-47	CHARLESTON PLACE APTS LTD PTP	1515 BIANCHI	\$1,149.38
096-140-48	COLLEGE FOR CERTAIN LLC	1605 MARCH	\$460.72
096-140-49	COLLEGE FOR CERTAIN LLC	1555 MARCH	\$474.64
096-140-50	PATMON TORCELLO LP	1633 BIANCHI	\$763.14
096-140-51	PATMON TORCELLO LP	UNASSIGNED	\$402.50
096-140-52	PATMON TORCELLO LP	UNASSIGNED	\$230.34
096-140-55	REDDY, PALLAVI TR	1756 MARCH	\$816.66
096-140-56	STOCKTON UNIFIED SCHOOL DIST	1819 BIANCHI	\$0.00
096-140-57	PATMON TORCELLO 3 & 4 LP	1633 BIANCHI	\$481.62
096-140-58	PATMON TORCELLO 3 & 4 LP	UNASSIGNED	\$402.04
096-140-61	OMNI MEDICAL PROPERTIES LLC	1507 MARCH	\$138.34
096-140-62	4 C INVESTMENT LLC	1523 MARCH	\$132.60
096-140-63	SSM PROPERTIES LLC	1541 MARCH	\$128.96
096-140-64	SSM PROPERTIES LLC ETAL	1539 MARCH	\$365.74
096-140-66	HAN, TAI CHOON & DO YUN TR ETAL	5010 WEST	\$134.32
096-140-67	ASHRIA HOLDINGS LLC ETAL	4966 WEST	\$132.94
096-140-68	KAPALUA REAL ESTATE INVESTMENTS INC	5044 WEST	\$491.48
096-140-69	STONEBRIER COMMERCIAL LTD PTP	4780 WEST	\$209.72
096-140-70	STONEBRIER COMMERCIAL LTD PTP	4774 WEST	\$381.50
096-140-73	PATMON STONEBRIER LP	4770 WEST	\$1,310.34
096-150-01	JUAREZ JULIO LUJAN	5265 BARBADOS	\$46.90
096-150-02	SITU, HUI C	5263 BARBADOS	\$46.90
096-150-03	VAUGHN, KIMBERLEY	5261 BARBADOS	\$46.90
096-150-04	MIKE HY LLC	5259 BARBADOS	\$46.90
096-150-05	CHIN, TING LEM & HI FUNG TR	5257 BARBADOS	\$46.90
096-150-06	BONK, LINDA	5255 BARBADOS	\$46.90
096-150-07	LIM RAY ETAL	5253 BARBADOS	\$46.90
096-150-08	DAVIS, FRED I & ELIZABETH S	5251 BARBADOS	\$46.90
096-150-09	LAVADOR, EVELIA ETAL	5249 BARBADOS	\$46.90

6/6/2023

Zone A-1: Weber/Sperry Ranch Landscape Maintenance District
Annual Assessment Roll

APN	OWNER	LOCATION	ACTUAL ASSMT
096-150-10	WINKLER MATTHEW T	5247 BARBADOS	\$46.90
096-150-11	FLORES JOSE DE JESUS ETAL	5245 BARBADOS	\$46.90
096-150-12	DAJANI, AYMAN ISMAT	5243 BARBADOS	\$46.90
096-150-13	AHMAD RUBINA S ETAL	5241 BARBADOS	\$46.90
096-150-14	ZHAO, RUZHU	5239 BARBADOS	\$46.90
096-150-15	PHANTHAAMAT SERM & BOUNNHEUNG P	5237 BARBADOS	\$46.90
096-150-16	NGUYEN, ANDY & BE THI ETAL	5235 BARBADOS	\$46.90
096-150-17	MENDEZ NICOLAS E GOMEZ	5373 BARBADOS	\$46.90
096-150-18	VAZQUEZ, ROSA MARIA C ETAL	5371 BARBADOS	\$46.90
096-150-19	MARTINEZ, MARY ANN	5372 BARBADOS	\$46.90
096-150-20	PEN, JAMES STEVEN	5374 BARBADOS	\$46.90
096-150-21	THOMPSON, AUDREY GREEN	5376 BARBADOS	\$46.90
096-150-22	MAH, GORDON WAH & YELY TR	5234 BARBADOS	\$46.90
096-150-23	SACHDEV, RISHI	5236 BARBADOS	\$46.90
096-150-24	CHEN BEN REN & FANG ANNE TR	5238 BARBADOS	\$46.90
096-150-25	HUI, JAMES	5202 BARBADOS	\$46.90
096-150-26	FANCHER, MIRASOL TR	5204 BARBADOS	\$46.90
096-150-27	VONGPHOUTHONE, MAY	5206 BARBADOS	\$46.90
096-150-28	MAGANA, MIGUEL ANGEL	5208 BARBADOS	\$46.90
096-150-29	RACOMA, JOMAR S	5210 BARBADOS	\$46.90
096-150-30	HORTIZUELA, ROGELIO F & B B	5212 BARBADOS	\$46.90
096-150-31	GONZALEZ, JOSE T	5213 BARBADOS	\$46.90
096-150-32	LOUIE, ALAN & XIAO J	5211 BARBADOS	\$46.90
096-150-33	HUI KWONG YUEN	5209 BARBADOS	\$46.90
096-150-34	LEI, QUN HUO & SUE	5207 BARBADOS	\$46.90
096-150-35	LEE, THOMAS ANTHONY & MARY	5205 BARBADOS	\$46.90
096-150-36	PIERCE ROBERT B	5203 BARBADOS	\$46.90
096-150-37	CHAN, KAI M	5304 ST BARTS	\$46.90
096-150-38	WONG, HILTON & BEVERLY TR	5312 ST BARTS	\$46.90
096-150-39	HUANG HUAN CHU & WAN HUA TR	5320 ST BARTS	\$46.90
096-150-40	HE, GUOYUAN & AIZHEN	5328 ST BARTS	\$46.90
096-150-41	KONG, SOKHEY	5336 ST BARTS	\$46.90
096-150-42	FAYLOR, MADELINE M	5344 ST BARTS	\$46.90
096-150-43	FLORES, YOLANDA L	5352 ST BARTS	\$46.90
096-150-44	DUNHAM, TIMOTHY & BEVERLY	5360 ST BARTS	\$46.90
096-150-45	LEE, GREGORY N	5368 ST BARTS	\$46.90
096-150-46	GILL, BARRY A & IRENE S TR	5365 ST BARTS	\$46.90
096-150-47	FELINA, MARIO	5361 ST BARTS	\$46.90
096-150-48	SMITH, JAMES D & MICHELLE D	5353 ST BARTS	\$46.90
096-150-49	BARCENAS, ANTHONY K & RICHELE R	5345 ST BARTS	\$46.90
096-150-50	CHUNG EVELYN	5337 ST BARTS	\$46.90
096-150-51	WONG, STEVE FU & ELAINE	5329 ST BARTS	\$46.90
096-150-52	WONG, WING C & KIT C	5321 ST BARTS	\$46.90
096-150-53	YU SIHUI & MANNA	5313 ST BARTS	\$46.90
096-150-54	JIN, SUSAN	5305 ST BARTS	\$46.90
096-160-01	MORAL, HEATHER ETAL	5267 BARBADOS	\$46.90
096-160-02	KAO DIANA ETAL	5269 BARBADOS	\$46.90
096-160-03	FOX, HARVEY T & ROSIE B TR	5271 BARBADOS	\$46.90
096-160-04	BALTA OSCAR J FLORES	5273 BARBADOS	\$46.90
096-160-05	HO MEI YI TR	5275 BARBADOS	\$46.90
096-160-06	NEAL GRANT & MY	5277 BARBADOS	\$46.90
096-160-07	NARVARTE, BALTAZAR D & JESUSA B	5279 BARBADOS	\$46.90
096-160-08	NARVARTE, B D & J B TRS	5281 BARBADOS	\$46.90

6/6/2023

Zone A-1: Weber/Sperry Ranch Landscape Maintenance District
Annual Assessment Roll

APN	OWNER	LOCATION	ACTUAL ASSMT
096-160-09	NILES, JOYCE LYNN TR	5283 BARBADOS	\$46.90
096-160-10	NARVARTE, BALTAZAR D & JESUSA B TR	5285 BARBADOS	\$46.90
096-160-11	YIP TAMI	5287 BARBADOS	\$46.90
096-160-12	TRANG, HUNG VI ETAL	5289 BARBADOS	\$46.90
096-160-13	SIMMS OLIVIA R	5291 BARBADOS	\$46.90
096-160-14	BANUELOS, SANDRA	5293 BARBADOS	\$46.90
096-160-15	VALDIVIA, ANTONIO M & CHARLENE	5295 BARBADOS	\$46.90
096-160-16	SARAVIA FREDDY ANTONIO SR	5297 BARBADOS	\$46.90
096-160-17	SRAI, DALJIT K	5299 BARBADOS	\$46.90
096-160-18	TELLEZ, ARTURO D & MARIA M	5301 BARBADOS	\$46.90
096-160-19	DONESA, DANIEL O & RUTH A TR	5303 BARBADOS	\$46.90
096-160-20	ANWARI, SHAUKAT TR	5305 BARBADOS	\$46.90
096-160-21	KING, SHARON	5307 BARBADOS	\$46.90
096-160-22	KAMIGAKI, TODD TADASHI	5309 BARBADOS	\$46.90
096-160-23	WONG, PETER Y	5311 BARBADOS	\$46.90
096-160-24	RODRIGUEZ, ALBERTO E & IMELDA	5313 BARBADOS	\$46.90
096-160-25	MILLER, JAMES WARREN & ELVIRA TR	5315 BARBADOS	\$46.90
096-160-26	CHEN DE HUI	5306 ST KITTS	\$46.90
096-160-27	HUANG, PENG J & HUI HUA	5314 ST KITTS	\$46.90
096-160-28	ANAYA, MARY L TR	5322 ST KITTS	\$46.90
096-160-29	RODRIGUEZ MARIA C TR	5330 ST KITTS	\$46.90
096-160-30	ESCUTIA, CHERRY	5338 ST KITTS	\$46.90
096-160-31	CAI, HENRY ETAL	5346 ST KITTS	\$46.90
096-160-32	ALFARO JOHNATHAN & DELATORRE JENNI	5354 ST KITTS	\$46.90
096-160-33	LUAN, TSO CHAENG & YU XIAN	5351 ST KITTS	\$46.90
096-160-34	MAO, CHENGJIANG & YONGQI	5347 ST KITTS	\$46.90
096-160-35	WONG, PAUL W & MIRANDA TR	5339 ST KITTS	\$46.90
096-160-36	BARNARD CLARK THOMAS & DANA DENE	5331 ST KITTS	\$46.90
096-160-37	MA, JUN J & OI W	5323 ST KITTS	\$46.90
096-160-38	MAHMOOD, AMINULLAH & GUL G	5315 ST KITTS	\$46.90
096-160-39	PLASCENCIA, ARTURO	5307 ST KITTS	\$46.90
096-160-40	NIEVA, MARIANITA G TR	5286 BARBADOS	\$46.90
096-160-41	DEAN, WILLIE	5288 BARBADOS	\$46.90
096-160-42	HUANG, GUO G & YU ZHU	5290 BARBADOS	\$46.90
096-160-43	WILSON, BEATRICE	5292 BARBADOS	\$46.90
096-160-44	FONG, ELMER	5294 BARBADOS	\$46.90
096-160-45	RADRIGAN, EDUARDO A & JUANA E	5296 BARBADOS	\$46.90
096-160-46	YEN, PRESLEY & PHALLA	5302 BARBADOS	\$46.90
096-160-47	LOPEZ, CARLOS & TERESA	5308 BARBADOS	\$46.90
096-160-48	BOUNSAVATH, BILL & FAY	5310 BARBADOS	\$46.90
096-160-49	ZHANG, QI XUAN & SU ZHEN	5312 BARBADOS	\$46.90
096-160-50	PADILLA, RAMON & LORENA	5314 BARBADOS	\$46.90
096-160-51	LI, YING JIE ETAL	5316 BARBADOS	\$46.90
096-170-01	LIN, LOUIE F & SHELLEY Y	5317 BARBADOS	\$46.90
096-170-02	VANG, MICHAEL	5319 BARBADOS	\$46.90
096-170-03	FARRIES RICHARD H & DOMINGA E TR	5321 BARBADOS	\$46.90
096-170-04	ALI, SAIYED S	5323 BARBADOS	\$46.90
096-170-05	SELVY WALTER	5325 BARBADOS	\$46.90
096-170-06	PRADO, ROGELIO & MARINA	5327 BARBADOS	\$46.90
096-170-07	PAGTAMA PABLO & CRISTINA ETAL	5329 BARBADOS	\$46.90
096-170-08	HARVEY, HENRY R & REBECCA A	5331 BARBADOS	\$46.90
096-170-09	CHEN, WEI KUANG & MEI YING	5333 BARBADOS	\$46.90
096-170-10	STEED, MARK A & LAURIE E	5335 BARBADOS	\$46.90

6/6/2023

Zone A-1: Weber/Sperry Ranch Landscape Maintenance District
Annual Assessment Roll

APN	OWNER	LOCATION	ACTUAL ASSMT
096-170-11	LOUIE, KELLY	5337 BARBADOS	\$46.90
096-170-12	WONG, MAI MI	5339 BARBADOS	\$46.90
096-170-13	TAYLOR, DAVID B & CARLA L	5341 BARBADOS	\$46.90
096-170-14	GRAHAM, BESSIE MAE	5343 BARBADOS	\$46.90
096-170-15	BRIGHT, CANDICE	5345 BARBADOS	\$46.90
096-170-16	BUYCO, PETE C & DEANNA L	5347 BARBADOS	\$46.90
096-170-17	PREAP, LENA ETAL	5349 BARBADOS	\$46.90
096-170-18	DOMINGUEZ ENRIQUE LEON & GARICA M	5351 BARBADOS	\$46.90
096-170-19	VILLALOBOS, ADAM N	5353 BARBADOS	\$46.90
096-170-20	HUANG, ANGUO & SANDY	5355 BARBADOS	\$46.90
096-170-21	GONZALEZ GERARDO C & ALICE S	5357 BARBADOS	\$46.90
096-170-22	MESA, JOHN B TR	5359 BARBADOS	\$46.90
096-170-23	MAH, RUI LIAN HUANG TR	5361 BARBADOS	\$46.90
096-170-24	VIRIYAPUNT, PAUL	5363 BARBADOS	\$46.90
096-170-25	MIMS, CONNIE D ETAL	5365 BARBADOS	\$46.90
096-170-26	VILLALOBOS, JACQUELINE G	5367 BARBADOS	\$46.90
096-170-27	LOEUY, SYNUON IV	5369 BARBADOS	\$46.90
096-170-28	WOODRUFF, ANDREW & KELLIE	5370 BARBADOS	\$46.90
096-170-29	ESCANO, ALFREDO C & DEBORAH C	5368 BARBADOS	\$46.90
096-170-30	MOISES, JULITA G	5366 BARBADOS	\$46.90
096-170-31	JACKSON, ANTOINETTE S	5364 BARBADOS	\$46.90
096-170-32	LIM, HUGH K & JENNIFER X	5362 BARBADOS	\$46.90
096-170-33	TRAN, HIEU VAN & LIEN BACH	5360 BARBADOS	\$46.90
096-170-34	TECSON, RENATO & CONCEPCION	5358 BARBADOS	\$46.90
096-170-35	CLARK, GARY P & LEAH E	5356 BARBADOS	\$46.90
096-170-36	MAH, RUI LIAN HUANG TR	5214 BARBADOS	\$46.90
096-170-37	OCONNELL, TIMOTHY W SR TR	5216 BARBADOS	\$46.90
096-170-38	LI, KEVIN WONG	5218 BARBADOS	\$46.90
096-170-39	RACHAL, CARL D & LELIA	5220 BARBADOS	\$46.90
096-170-40	LOPEZ, JAIME & MARIA	5225 BARBADOS	\$46.90
096-170-41	COUTO EVA TR	5223 BARBADOS	\$46.90
096-170-42	COUTO EVA TR	5221 BARBADOS	\$46.90
096-170-43	SOMERS, JIMMIE & SUSAN	5219 BARBADOS	\$46.90
096-170-44	ESPINOZA, ERIC G	5217 BARBADOS	\$46.90
096-170-45	LOW, LONNIE	5215 BARBADOS	\$46.90
096-170-46	GARIBAY JORGE & MARIA C ETAL	5318 BARBADOS	\$46.90
096-170-47	NIELSEN CHIARA	5320 BARBADOS	\$46.90
096-170-48	SITU, SUSIE ETAL	5322 BARBADOS	\$46.90
096-170-49	HOFFMAN, MICHAEL J & MARY LOU TR	5324 BARBADOS	\$46.90
096-170-50	NGUYEN, NGOAN V & HUONG T TR	5326 BARBADOS	\$46.90
096-170-51	NGUYEN, HUONG THI HA ETAL	5328 BARBADOS	\$46.90
096-170-52	HE KEVIN TONY	5330 BARBADOS	\$46.90
096-170-53	MCNAMARA, MARIE	5332 BARBADOS	\$46.90
096-170-54	HO, SAM C & SHIRLEY S	5334 BARBADOS	\$46.90
096-170-55	WONG FOON MAN & JIE HAO TR	5336 BARBADOS	\$46.90
096-170-56	HARRIS JOHN D III & RENEE	5338 BARBADOS	\$46.90
096-170-57	ESPINOZA, FRANCISCO JAVIER	5340 BARBADOS	\$46.90
096-170-58	MARTINEZ, ALEX & DOLORES	5342 BARBADOS	\$46.90
096-190-01	GUERRERO, SERGIO & LIZETH	1736 BONAIRE	\$46.90
096-190-02	PEDREGOSA, MARIO M ETAL	1734 BONAIRE	\$46.90
096-190-03	MANZANO JOSE ANGEL & JACQUELINE	1732 BONAIRE	\$46.90
096-190-04	PATLA, SEEMA	1730 BONAIRE	\$46.90
096-190-05	WATSON WHEATON, DEL L	1728 BONAIRE	\$46.90

6/6/2023

Zone A-1: Weber/Sperry Ranch Landscape Maintenance District
Annual Assessment Roll

APN	OWNER	LOCATION	ACTUAL ASSMT
096-190-06	SMALLEY, LOYAL M TR	1726 BONAIRE	\$46.90
096-190-07	ZHU, PAUL WEIHUI & VICKIE WAIKUEN TR	1724 BONAIRE	\$46.90
096-190-08	LE, BINH DOAN & DEP THI	1722 BONAIRE	\$46.90
096-190-09	ANDERSON, LOYE & DONNA J	1718 BONAIRE	\$46.90
096-190-10	ORTEGA, NICOLAS C & MARIA	1716 BONAIRE	\$46.90
096-190-11	TRAN, LUAT D & TIFFANY L T	1714 BONAIRE	\$46.90
096-190-12	RAJENDIRAN, PRASANNA & GEETHAPRIYA	1712 BONAIRE	\$46.90
096-190-13	KOSON, DARAN & DANY	1710 BONAIRE	\$46.90
096-190-14	GUTIERREZ, GULLERMO J	1708 BONAIRE	\$46.90
096-190-15	CHHUN, SANDAP ETAL	1706 BONAIRE	\$46.90
096-190-16	RODRIGUEZ, SERAFIN IBOA & FILOMENA Z	1704 BONAIRE	\$46.90
096-190-17	MOLINA, ENRIQUE	1702 BONAIRE	\$46.90
096-190-18	STOCKTON, CITY OF	1698 BONAIRE	\$0.00
096-190-19	TUY, THO ETAL	1703 BONAIRE	\$46.90
096-190-20	GONZALES, VENTURA B	1705 BONAIRE	\$46.90
096-190-21	MIURA, FUMITAKA & MARIA C A	1707 BONAIRE	\$46.90
096-190-22	LIN, LOUIE F & SHELLEY	1709 BONAIRE	\$46.90
096-190-23	ELLIS, BERNARD	1711 BONAIRE	\$46.90
096-190-24	VILLA, GONZALO A & HIPOLITA R	1713 BONAIRE	\$46.90
096-190-25	HUFFMAN, ABRAHAM & MARY	1715 BONAIRE	\$46.90
096-190-26	GUERRERO ELEAZAR PINA ETAL	1717 BONAIRE	\$46.90
096-190-27	RUIZ, ROSA M	1719 BONAIRE	\$46.90
096-190-28	ANDERSON, ARSIE LEE TR	1721 BONAIRE	\$46.90
096-190-29	GUDMUNDSON, MICHAEL & SHARON	1723 BONAIRE	\$46.90
096-190-30	MARTINEZ, ALFREDO & TERESA	1725 BONAIRE	\$46.90
096-190-31	WARREN, MICHAEL J & CECILIA E	1727 BONAIRE	\$46.90
096-190-32	HUANG HUAN CHU & WAN HUA TR	1729 BONAIRE	\$46.90
096-190-33	LOERA, MICHAEL A & KATIE A	1731 BONAIRE	\$46.90
096-190-34	FIGUEROA, HECTOR & MARIA L	1733 BONAIRE	\$46.90
096-190-35	LAGUNA, SEAN A	1735 BONAIRE	\$46.90
096-190-36	LOPEZ ALEJANDRO	4568 TRINIDAD	\$46.90
096-190-37	MALAGON, MANUEL & SILVIA	4556 TRINIDAD	\$46.90
096-190-38	AIYAZ, ABDUL	4544 TRINIDAD	\$46.90
096-190-39	LOK, MICHAEL	4532 TRINIDAD	\$46.90
096-190-40	LUCERO, JOSEPH M & EVONNE M	4520 TRINIDAD	\$46.90
096-190-41	LEDZMA, FRANCISCO & MICHELLE	4508 TRINIDAD	\$46.90
096-190-42	TESLA PROPERTIES LLC	4476 TRINIDAD	\$46.90
096-190-43	CAMACHO, ARMANDO AMADOR	4464 TRINIDAD	\$46.90
096-190-44	SNEED, ROBBIE L & MARIE A	4452 TRINIDAD	\$46.90
096-190-45	CAMPOS, HERBERT D & JOCELYN T	4440 TRINIDAD	\$46.90
096-190-46	GONZALEZ, ALFREDO O & THERESA C	4428 TRINIDAD	\$46.90
096-190-47	CLARK, PATRICIA A	4416 TRINIDAD	\$46.90
096-190-48	SILVA, LOUIS	4404 TRINIDAD	\$46.90
096-190-49	VANG TSU & LEE KENG	4403 TRINIDAD	\$46.90
096-190-50	VU, JAMES H & PHUONG DUNG T TR	4415 TRINIDAD	\$46.90
096-190-51	LI HUIMING & CHEN QIFENG	4427 TRINIDAD	\$46.90
096-190-52	CARTER, THEODORE H & MARSHA JO	4439 TRINIDAD	\$46.90
096-190-53	VALENCIA, FRANCISCO & MARIA B	4451 TRINIDAD	\$46.90
096-190-54	KHAN, SOBIA & QAMAR	4463 TRINIDAD	\$46.90
096-190-55	GEE, KING W & JANICE L	4475 TRINIDAD	\$46.90
096-190-56	SABEAN MARSHALL C	4507 TRINIDAD	\$46.90
096-190-57	DUNWOOD DAVIS, CATHY TR	4519 TRINIDAD	\$46.90
096-190-58	NATIVIDAD, FRANCISCO M	4531 TRINIDAD	\$46.90

6/6/2023

Zone A-1: Weber/Sperry Ranch Landscape Maintenance District
Annual Assessment Roll

APN	OWNER	LOCATION	ACTUAL ASSMT
096-190-59	NAVARRO, GERARDO & OLIVIA	4543 TRINIDAD	\$46.90
096-190-60	MOUA MOLLY ETAL	4555 TRINIDAD	\$46.90
096-190-61	GARCIA, DANIEL L & LENORA	4567 TRINIDAD	\$46.90
096-190-62	MINATRE VINCENT MICHAEL ETAL	1635 BONAIRE	\$46.90
096-190-63	MACAHILAS, DALMACIO T & LYDIA	1637 BONAIRE	\$46.90
096-190-64	TES, REN ETAL	1639 BONAIRE	\$46.90
096-190-65	VU HONG ETAL	1641 BONAIRE	\$46.90
096-190-66	KAM, CHI FAI & YEH KUEI TR	1643 BONAIRE	\$46.90
096-190-67	GARCIA, DAVID & CHRISTINA L	1647 BONAIRE	\$46.90
096-190-68	SOLORIO LUIS IZAIHA PEREZ ETAL	1651 BONAIRE	\$46.90
096-190-69	CHEN, STACEY	1655 BONAIRE	\$46.90
096-190-70	STARKS, RODNEY L & KENNA R	1659 BONAIRE	\$46.90
096-190-71	TAM CHU MING & LEE KOI YIN	1663 BONAIRE	\$46.90
096-190-72	MIKE HY LLC	1667 BONAIRE	\$46.90
096-190-73	OKUMURA, KENNEY	1671 BONAIRE	\$46.90
096-190-74	LENNON, JACKLYNN GARCIA	1675 BONAIRE	\$46.90
096-190-75	ZHANG, MAGGIE	1679 BONAIRE	\$46.90
096-190-76	ANCHETA, MELANIO Q & JOSEFINA F	1683 BONAIRE	\$46.90
096-190-77	SMITH, SUNDAY ROBERTA	1687 BONAIRE	\$46.90
096-190-78	MORENO, VICENTE JURADO & CLAUDINA	1691 BONAIRE	\$46.90
096-190-79	NG, HING CHOY & SELINA	1636 BONAIRE	\$46.90
096-190-80	WOLF, CHERYL ANN	1638 BONAIRE	\$46.90
096-200-01	RAFANAN, CARL R & LUCITA R TR	1774 BONAIRE	\$46.90
096-200-02	JOHNSON WILBERT L & KATHRYN J	1772 BONAIRE	\$46.90
096-200-03	YU, YI Z & JULIE	1770 BONAIRE	\$46.90
096-200-04	TEIXEIRA, RUBY L	1768 BONAIRE	\$46.90
096-200-05	FULLER, JAMES LEE & LORITA	1766 BONAIRE	\$46.90
096-200-06	SAMSON, PATRICK H & JEANNIE L	1764 BONAIRE	\$46.90
096-200-07	ZHANG, MAGGIE	1762 BONAIRE	\$46.90
096-200-08	CHRISTENSEN, JAMES & FRANCES TR	1760 BONAIRE	\$46.90
096-200-09	TRAYLOR, BOBBY B & ANTOINETTE M	1758 BONAIRE	\$46.90
096-200-10	RAMSTEAD, SHAWN & TRUDY	1756 BONAIRE	\$46.90
096-200-11	YEP, GLENDY TR	1754 BONAIRE	\$46.90
096-200-12	LOO, VINCENT S & BELINDA TR	1752 BONAIRE	\$46.90
096-200-13	WILLIAMS, INGRID J	1750 BONAIRE	\$46.90
096-200-14	CHHEANG, SOKPEY	1748 BONAIRE	\$46.90
096-200-15	WILLIS, FLORENCE D ETAL	1746 BONAIRE	\$46.90
096-200-16	SAMSON BRIAN & SAMSON CHRISTINE	1744 BONAIRE	\$46.90
096-200-17	DOZIER, LANCE R & LAURIE	1742 BONAIRE	\$46.90
096-200-18	MEDINA, JOSE & TERESA DE JESUS	1740 BONAIRE	\$46.90
096-200-19	TROCINO, ROMEO V	1738 BONAIRE	\$46.90
096-200-20	ARAMBULA, RODRIGO & NORMA	1737 BONAIRE	\$46.90
096-200-21	IVY, DAVID LEE SR ETAL	1739 BONAIRE	\$46.90
096-200-22	DAWANG, LOUIS G	1741 BONAIRE	\$46.90
096-200-23	YARBROUGH LARRY & TRANIECE	1743 BONAIRE	\$46.90
096-200-24	PATAGUE, VINCENT F JR ETAL	1745 BONAIRE	\$46.90
096-200-25	BARNETT PARRISH D SR & LYONETTE	1747 BONAIRE	\$46.90
096-200-26	ESCALONA, RESEL	1749 BONAIRE	\$46.90
096-200-27	ROCHA LEE GABRIEL	1751 BONAIRE	\$46.90
096-200-28	ALDAFARI, ALI T	1753 BONAIRE	\$46.90
096-200-29	THOMPSON, HUBERT D JR & M	1755 BONAIRE	\$46.90
096-200-30	MUI LEO & MUI XIAO DAN	1757 BONAIRE	\$46.90
096-200-31	KOLB, JOHN R & CHERYL L TR	1769 BONAIRE	\$46.90

6/6/2023

Zone A-1: Weber/Sperry Ranch Landscape Maintenance District
Annual Assessment Roll

APN	OWNER	LOCATION	ACTUAL ASSMT
096-200-32	NGAI, GILBERT & YAN	1773 BONAIRE	\$46.90
096-200-33	RUIZ, HILDA	1775 BONAIRE	\$46.90
096-200-34	MATLOCK, WILLIE U & BETTY J TR	4762 CAYMAN	\$46.90
096-200-35	ROLLINS, CHARLES RUSSELL & RONNA L TR	4748 CAYMAN	\$46.90
096-200-36	SCHUMACHER, CAL H & SAREDA H	4734 CAYMAN	\$46.90
096-200-37	CHAN, CHRIS S & SOPHALLA TR	4720 CAYMAN	\$46.90
096-200-38	LI, HUAI DONG TR	4706 CAYMAN	\$46.90
096-200-39	DOAN BAO TUAN NGOC	4692 CAYMAN	\$46.90
096-200-40	CAMPBELL, PRESTON A & LINDA ANN TR	4678 CAYMAN	\$46.90
096-200-41	JONES, PATRICIA A TR	4664 CAYMAN	\$46.90
096-200-42	BUI, DUC CHI ETAL	4650 CAYMAN	\$46.90
096-200-43	FERREL, VINCENT M JR & CARINA A	4636 CAYMAN	\$46.90
096-200-44	ORTIZ, ENRIQUE & MARIA E TR	4622 CAYMAN	\$46.90
096-200-45	CHAVEZ, MARIA ELENA C	4607 CAYMAN	\$46.90
096-200-46	VATH DEBORAH SUM	4621 CAYMAN	\$46.90
096-200-47	LOUIE, WILLIAM A & LULU MIAO	4635 CAYMAN	\$46.90
096-200-48	SISLEY, JOHN LESTER & DEBORAH JEAN TR	4649 CAYMAN	\$46.90
096-200-49	SHERRILL, MICHEAL J & SANDRA M	4663 CAYMAN	\$46.90
096-200-50	KWONG, NICKY L & MONITA	4677 CAYMAN	\$46.90
096-200-51	WONG, CHIU KEE & MEE KIT HO	4691 CAYMAN	\$46.90
096-200-52	GALLEGOS, OLIVIA ETAL	4705 CAYMAN	\$46.90
096-200-53	GONZALEZ, LUIS A & NORMA	4719 CAYMAN	\$46.90
096-200-54	CELIS, MARIA E ETAL	4733 CAYMAN	\$46.90
096-200-55	BAUTISTA, JOSE & ROSA L	4747 CAYMAN	\$46.90
096-200-56	SULTAN, MUHAMMAD MAJID & FATIMAH	4761 CAYMAN	\$46.90
096-200-57	OTTON ANDY JR ETAL	4775 CAYMAN	\$46.90
096-200-58	CHHOEUM, SARETH & YI	1611 BONAIRE	\$46.90
096-200-59	DUANGSAWAT, THONGTHIP	1617 BONAIRE	\$46.90
096-200-60	CASLIB, KISMET	1619 BONAIRE	\$46.90
096-200-61	THOMPSON, TERRY	1621 BONAIRE	\$46.90
096-200-62	NGUYEN, XUAN THANH & NUVO	1623 BONAIRE	\$46.90
096-200-63	GARCIA, MIGUEL	1625 BONAIRE	\$46.90
096-200-64	ROCHA VANESSA ETAL	1627 BONAIRE	\$46.90
096-200-65	CHEN, STACEY TR	1629 BONAIRE	\$46.90
096-200-66	RICO, DENNIS J & SHEILA L	1631 BONAIRE	\$46.90
096-200-67	CHANSY, KHAMPHOUVONG & P	1633 BONAIRE	\$46.90
096-200-68	OCHOA, RAUL & LORENA	1634 BONAIRE	\$46.90
096-200-69	GODINEZ, EVA M TR	1632 BONAIRE	\$46.90
096-200-70	DOCTOR, RICHARD C & AKHTAR	1630 BONAIRE	\$46.90
096-200-71	WANG, ZHI CHENG & YALING	1628 BONAIRE	\$46.90
096-200-72	WANG, ZHI CHENG & YA LING	1626 BONAIRE	\$46.90
096-200-73	NGUYEN, HUYEN	1624 BONAIRE	\$46.90
096-200-74	ROSALES JUVENTINO & ROSALEZ MARTIN/	1622 BONAIRE	\$46.90
096-200-75	SANCHEZ JUAN R & ALICIA	1620 BONAIRE	\$46.90
096-200-76	HOANG, THUY & DUNG T	1618 BONAIRE	\$46.90
096-200-77	ROBERTS, RALPH C & ESTER	1616 BONAIRE	\$46.90
096-200-78	RIFKIND, GARY L TR ETAL	1614 BONAIRE	\$46.90
096-200-79	TAMEZ, ELEASAR	1612 BONAIRE	\$46.90
096-200-80	LA ROSA, MELECIO J JR & CHERRY C	1610 BONAIRE	\$46.90
096-200-81	BURGOS, REGINA	1608 BONAIRE	\$46.90
096-200-82	YOUSUF, QARI	1606 BONAIRE	\$46.90
096-200-83	FENICLE, CHRIS	1604 BONAIRE	\$46.90
096-210-01	WEN LUFENG & MA CAI NA	1688 BONAIRE	\$46.90

6/6/2023

Zone A-1: Weber/Sperry Ranch Landscape Maintenance District
Annual Assessment Roll

APN	OWNER	LOCATION	ACTUAL ASSMT
096-210-02	VALENCIA JAIME MACIEL & CRUZ ANA I RA	1684 BONAIRE	\$46.90
096-210-03	SALCEDO, LAURA J	1680 BONAIRE	\$46.90
096-210-04	LAU, GARY ETAL	1676 BONAIRE	\$46.90
096-210-05	PHANN, CHANDARA & THA SOKON	1672 BONAIRE	\$46.90
096-210-06	LEIVA, JUAN & CATARINA	1668 BONAIRE	\$46.90
096-210-07	NARVARTE, ERNIE D & BERNADETTE N	1664 BONAIRE	\$46.90
096-210-08	MCCULLOUGH, LATONIA L	1660 BONAIRE	\$46.90
096-210-09	TORRES, URIEL A CASTILLO	1656 BONAIRE	\$46.90
096-210-10	MIKE HY LLC	1652 BONAIRE	\$46.90
096-210-11	NGUYEN LINH THI BAO	1648 BONAIRE	\$46.90
096-210-12	YANG, JUN RONG & CHRISTINE D	1644 BONAIRE	\$46.90
096-210-13	NAVARRO, JOSEPH & DELLA	1640 BONAIRE	\$46.90
096-220-01	FASHORO JACKLYNN	5576 ZACA	\$46.90
096-220-02	HUTCHINSON, CLIFFORD D SR & S M	5478 GOVERNOR	\$46.90
096-220-03	RODRIGUEZ, FRANK P & HELEN E	5480 GOVERNOR	\$46.90
096-220-04	YAN, WAYMAN ETAL	5482 GOVERNOR	\$46.90
096-220-05	YE, HONGHUI & MINYI	2249 ULYSSES	\$46.90
096-220-06	CHENG, XIONG & QINFEN	5552 ZACA	\$46.90
096-220-07	SPEARS GARRETT & DONOVAN SPEARS JES	5528 ZACA	\$46.90
096-220-08	MCMAHON THOMAS HOWARD TR	5504 ZACA	\$46.90
096-220-09	FOJAS, HONORIO A JR & LORECENA S	2125 ULYSSES	\$46.90
096-220-10	MONTOYA, JESUS & ROSA	2133 ULYSSES	\$46.90
096-220-11	CHEN BEN REN & FANG ANNE TR	2147 ULYSSES	\$46.90
096-220-12	HERNANDEZ, JOSE A & MARIA P	5490 GOVERNOR	\$46.90
096-220-13	JAMNADAS, MANISH K & YOGESHREE	ULYSSES	\$46.90
096-220-14	ZHANG ZIJUN & HE CONGYONG	ULYSSES	\$46.90
096-220-15	ZHAO, PUMING & ROUZHEN	2166 ULYSSES	\$46.90
096-220-16	BRISENDINE, LINDA S	ULYSSES	\$46.90
096-220-17	WOO, WILLY LEE ETAL	2142 ULYSSES	\$46.90
096-220-18	LAM, JIM W & MEI C	2130 ULYSSES	\$46.90
096-220-19	LARKINS, JOSEPH & OLIVIA TR	2163 ROYAL	\$46.90
096-220-20	KUANG, JANE ANN	2179 ROYAL	\$46.90
096-220-21	XU, QINJIE	2195 ROYAL	\$46.90
096-220-22	LAU, NANCY	2207 ROYAL	\$46.90
096-220-23	HUANG, YONGWEI	2229 ROYAL	\$46.90
096-220-24	HUI KWONG YUEN	2241 ROYAL	\$46.90
096-220-25	GARCIA, ANDRES A	2263 ROYAL	\$46.90
096-220-26	FENG, SHI YAN ETAL	5492 GOVERNOR	\$46.90
096-220-27	KARAN, AJAY	5494 GOVERNOR	\$46.90
096-220-28	ZHANG, JIN LIAN	5496 GOVERNOR	\$46.90
096-220-29	MAI, XUA & HUU	2298 ROYAL	\$46.90
096-220-30	LI, LIN Z & AIPING TAN	2286 ROYAL	\$46.90
096-220-31	YEP, DAVID KOON & SUSAN SHUI TR	2274 ROYAL	\$46.90
096-220-32	PHOU, VANNA TR	2262 ROYAL	\$46.90
096-220-33	JIMENEZ, FELIPE	2250 ROYAL	\$46.90
096-220-34	LEE, SHEE C & MEI M	2238 ROYAL	\$46.90
096-220-35	ALVAREZ, RAFAEL ETAL	2226 ROYAL	\$46.90
096-220-36	MAI, TAN K & TRONG K	2214 ROYAL	\$46.90
096-220-37	WANG, TERRY H X & JENNIFER Y Z	2202 ROYAL	\$46.90
096-220-38	THEP, NEANG ETAL	2188 ROYAL	\$46.90
096-220-39	ZHU, ZHUOZHAO & QILI	2176 ROYAL	\$46.90
096-220-40	LIU, JIMMY ZHI ETAL	5538 GOVERNOR	\$46.90
096-220-41	BORGERT, BRUCE A & GLADYS M	5536 GOVERNOR	\$46.90

6/6/2023

Zone A-1: Weber/Sperry Ranch Landscape Maintenance District
Annual Assessment Roll

APN	OWNER	LOCATION	ACTUAL ASSMT
096-220-42	YU PHIRITH & YU KATIE TR	5534 GOVERNOR	\$46.90
096-220-43	HAWKINS, KEITH A	5530 GOVERNOR	\$46.90
096-220-44	CHAN, YIT S & SOOK Y ETAL	5528 GOVERNOR	\$46.90
096-220-45	HUANG CHANG QIU & HU JIU E ETAL	5526 GOVERNOR	\$46.90
096-220-46	JAVID, ASHIQ & KHALIDA	5524 GOVERNOR	\$46.90
096-220-47	WILBON FANNY MAE TR	5522 GOVERNOR	\$46.90
096-220-48	TA MINH N & TRAN MINH HANH	5520 GOVERNOR	\$46.90
096-220-49	ALVARADO, JOSE R	5514 GOVERNOR	\$46.90
096-220-50	MORA, EFREN & LIDIA P	5512 GOVERNOR	\$46.90
096-220-51	CARO, FERNANDO C & ZUSIE R	5510 GOVERNOR	\$46.90
096-220-52	LE, LIEN ETAL	5511 GOVERNOR	\$46.90
096-220-53	LIU, EMILY	5513 GOVERNOR	\$46.90
096-220-54	FAMILY PLOTS LLC	5515 GOVERNOR	\$46.90
096-220-55	DS HOUSING CCCRR-01 LP	5517 GOVERNOR	\$46.90
096-220-56	WEST RICK E	5519 GOVERNOR	\$46.90
096-220-57	HUYNH, CAMHUE THI ETAL	5521 GOVERNOR	\$46.90
096-220-58	BOTTLEY, LARRY W & FAUN L	5523 GOVERNOR	\$46.90
096-220-59	YU, XUE CONG & YING NA	5525 GOVERNOR	\$46.90
096-220-60	XU, GUANNAN & SIN YI	5527 GOVERNOR	\$46.90
096-220-61	KHAN, MUSHTAQUE M	5529 GOVERNOR	\$46.90
096-220-62	ALMAZAN, SILVIA ETAL	5531 GOVERNOR	\$46.90
096-220-63	TELLEZ ESTEBAN A & TELLEZ LETICIA	5533 GOVERNOR	\$46.90
096-220-64	PEREZ, LUIS F & MARIA S	5535 GOVERNOR	\$46.90
096-220-65	PASCUA, ERLINDA	5537 GOVERNOR	\$46.90
096-220-66	JUSON, MARICOR	5465 GOVERNOR	\$46.90
096-220-67	CHAP, KHEM	5467 GOVERNOR	\$46.90
096-220-68	LOK, EDMOND H & JENNIFER M	5469 GOVERNOR	\$46.90
096-220-69	VANG DOWN ETAL	5471 GOVERNOR	\$46.90
096-220-70	SITU, GUANG QIANG	5473 GOVERNOR	\$46.90
096-220-71	NGUYEN, QUYNH T	5475 GOVERNOR	\$46.90
096-220-72	LIU, DANNY & EMILY	5477 GOVERNOR	\$46.90
096-220-73	TINOCO, SERAFIN	5479 GOVERNOR	\$46.90
096-220-74	SITU, HUI HUA	5481 GOVERNOR	\$46.90
096-220-75	YU, XUE QUN & MEI XING	5483 GOVERNOR	\$46.90
096-220-76	LEE OI WAH ETAL	5485 GOVERNOR	\$46.90
096-220-77	LUI, SIK YAM & MAY CHUN TR	5487 GOVERNOR	\$46.90
096-220-78	SILVA, ENRIQUE & TILLY	5489 GOVERNOR	\$46.90
096-220-79	ZHAO, RUZHU	5491 GOVERNOR	\$46.90
096-220-80	ZHAO, SHAN SONG & XIU ZHEN	5493 GOVERNOR	\$46.90
096-220-81	GUAN, SHI LIANG & LING	5495 GOVERNOR	\$46.90
096-220-82	LINARES, DOUGLAS S	5497 GOVERNOR	\$46.90
096-220-83	PHILLIPS, HENRY & ANGELA	5499 GOVERNOR	\$46.90
096-220-84	SCOTT EDWARD A	5501 GOVERNOR	\$46.90
096-220-85	LIN, DAMING & STACEY CHEN TR	5503 GOVERNOR	\$46.90
096-220-86	KHAN, IQBAL M & SABIYA B	5505 GOVERNOR	\$46.90
096-220-87	GONZALEZ, SANDY	5507 GOVERNOR	\$46.90
096-220-88	SAJULAN, EDWARD C & CECILIA E	5509 GOVERNOR	\$46.90
096-220-89	FONG RAYMOND & WU CARMEN ETAL	2303 AMARETTO	\$46.90
096-220-90	PALOMERA JUAN CARLOS & MARTINEZ YA	2211 AMARETTO	\$46.90
096-230-01	YU, JIE QUAN & GUOFANG	5470 GOVERNOR	\$46.90
096-230-02	DAVIS MARION LOCKETT ETAL	5468 GOVERNOR	\$46.90
096-230-03	WALLICK, WALLY T & PHORN	5466 GOVERNOR	\$46.90
096-230-04	MEI, SHU ZHOU & RUZHU	5464 GOVERNOR	\$46.90

6/6/2023

Zone A-1: Weber/Sperry Ranch Landscape Maintenance District
Annual Assessment Roll

APN	OWNER	LOCATION	ACTUAL ASSMT
096-230-05	PRICE, MICHAEL D	5450 GOVERNOR	\$46.90
096-230-06	GALICIA, RICK	5448 GOVERNOR	\$46.90
096-230-07	VO, HUAN D & SHANNON	5446 GOVERNOR	\$46.90
096-230-08	MAYEDA, VICTOR J	5505 ZACA	\$46.90
096-230-09	SEARS, PETER H & MARTINE J	5529 ZACA	\$46.90
096-230-10	JIMENEZ, ANDY D	5551 ZACA	\$46.90
096-230-11	GAGELONIA, MARIO V & JUDYLYN	2118 ULYSSES	\$46.90
096-230-12	ZENG GUIYUN & HUANG YANJU	2106 ULYSSES	\$46.90
096-230-13	SUAREZ, KARL HEINSLEY S	2080 ULYSSES	\$46.90
096-230-14	RUBALCAVA, JOSE & NICOLE	2062 ULYSSES	\$46.90
096-230-15	LUIS, RICARDO B	2044 ULYSSES	\$46.90
096-230-16	CHEANG, ALLISON	2026 ULYSSES	\$46.90
096-230-17	PHOU, VANNA TR	2010 ULYSSES	\$46.90
096-230-18	JIN, WANHUA LI	2009 ROYAL	\$46.90
096-230-19	LI RUIRAN & CHEN HUIQING	2021 ROYAL	\$46.90
096-230-20	WONG, PO KIN & HELEN YAN XIANG	2033 ROYAL	\$46.90
096-230-21	YUNG, LOUIS KA SHUN	2045 ROYAL	\$46.90
096-230-22	KUANG, QILIAN	2057 ROYAL	\$46.90
096-230-23	GREWAL, HARDIP S & SURINDER K	2105 ROYAL	\$46.90
096-230-24	HUANG, YONG WEI	2117 ROYAL	\$46.90
096-230-25	SABALA GLORIA OAR TR	2129 ROYAL	\$46.90
096-230-26	TRINH, DANH C	2141 ROYAL	\$46.90
096-230-27	MARTINEZ PEREZ, JOSE RAFAEL & JUANA M	2164 ROYAL	\$46.90
096-230-28	KUANG, QILIAN	2152 ROYAL	\$46.90
096-230-29	BACA, DAVID	2130 ROYAL	\$46.90
096-230-30	RADRIGAN, HECTOR A & MONICA L	2118 ROYAL	\$46.90
096-230-31	CUNNINGHAM, STEVEN A & RAMONA TR	2106 ROYAL	\$46.90
096-230-32	HUANG, GENTUAN & YANLING	2058 ROYAL	\$46.90
096-230-33	BARAJAS LOPEZ, CHRISTIAN ETAL	2046 ROYAL	\$46.90
096-230-34	RICHARDSON, DELLA TR	2034 ROYAL	\$46.90
096-230-35	TANG MOV HOK & LYNN MUY TR	2022 ROYAL	\$46.90
096-230-36	MIKE HY LLC	2016 ROYAL	\$46.90
096-230-37	TRAN TRANG THI	2008 ROYAL	\$46.90
096-230-38	OCHOA, MARIA C ETAL	5426 GOVERNOR	\$46.90
096-230-39	RODRIGUEZ, SALVADOR GARCIA	5420 GOVERNOR	\$46.90
096-230-40	MARTINEZ, JOE & RUBY TR	5418 GOVERNOR	\$46.90
096-230-41	HELIE, KENNETH W	5416 GOVERNOR	\$46.90
096-230-42	LOW, WAI KEUNG & WAN CI	5414 GOVERNOR	\$46.90
096-230-43	ESTRADA, JOE A & ZENAIIDA N TR	5412 GOVERNOR	\$46.90
096-230-44	YAN WEI LANG ETAL	5410 GOVERNOR	\$46.90
096-230-45	WU, DI GUANG ETAL	5408 GOVERNOR	\$46.90
096-230-46	KHAN, SAFDAR	5406 GOVERNOR	\$46.90
096-230-47	ZAPIEN, GUADALUPE M TR	5404 GOVERNOR	\$46.90
096-230-48	SOLORZANO, JOSE CARLOS & YOLANDA	5402 GOVERNOR	\$46.90
096-230-49	GILL, IQBAL	5542 GOVERNOR	\$46.90
096-230-50	LE, LINH	5540 GOVERNOR	\$46.90
096-230-51	CORTEZ, NELSON C & VIOLA	5539 GOVERNOR	\$46.90
096-230-52	RODRIGUEZ, EDUARDO	5401 GOVERNOR	\$46.90
096-230-53	HING, PHALENNA S	5403 GOVERNOR	\$46.90
096-230-54	GOUVEIA MAX R TR	5405 GOVERNOR	\$46.90
096-230-55	CHIRIBEL, MIKE III & PATRICIA	5407 GOVERNOR	\$46.90
096-230-56	YU, SUQING H	5409 GOVERNOR	\$46.90
096-230-57	MEJIA, EDUARDO & ANGELA L	5411 GOVERNOR	\$46.90

6/6/2023

Zone A-1: Weber/Sperry Ranch Landscape Maintenance District
Annual Assessment Roll

APN	OWNER	LOCATION	ACTUAL ASSMT
096-230-58	LEE, PING CHUCK & FENG JIAO	5413 GOVERNOR	\$46.90
096-230-59	COSGROVE ROBIN C	5415 GOVERNOR	\$46.90
096-230-60	CAJIO, MICHAEL A SR & SYLVIA	5417 GOVERNOR	\$46.90
096-230-61	JAMES SHEILA	5419 GOVERNOR	\$46.90
096-230-65	LOPEZ, ALEXI G	5427 GOVERNOR	\$46.90
096-230-66	HUERTA, JOE	5429 GOVERNOR	\$46.90
096-230-67	GIRN, TERVINDER S & RAJINDER K	5431 GOVERNOR	\$46.90
096-230-68	FENG, SHIYAN ETAL	5433 GOVERNOR	\$46.90
096-230-69	LAGUA, RANDY D & MARCELINA L	5435 GOVERNOR	\$46.90
096-230-70	MEI, ZI YUN & MIAOWEN	5437 GOVERNOR	\$46.90
096-230-71	RUSSO, JOANNA L	5439 GOVERNOR	\$46.90
096-230-72	PAGTAMA, MIGUEL Q & MARILYN B	5441 GOVERNOR	\$46.90
096-230-73	YU, HARRY	5443 GOVERNOR	\$46.90
096-230-74	MOORE DYVON RENAYE	5445 GOVERNOR	\$46.90
096-230-75	ROSALES, ROGELIO A & TERESA M	5447 GOVERNOR	\$46.90
096-230-76	SINGH, KEHAR	5449 GOVERNOR	\$46.90
096-230-77	WONG, GING BILL ETAL	5451 GOVERNOR	\$46.90
096-230-78	H & H INTERNATL REAL ESTATE TRADING II	5453 GOVERNOR	\$46.90
096-230-79	LOW, WAI HUNG & XIU QING	5455 GOVERNOR	\$46.90
096-230-80	MAHARAJ, ZONEIL	5457 GOVERNOR	\$46.90
096-230-81	TULAUAN, JOSE & ELISEA P	5459 GOVERNOR	\$46.90
096-230-82	GONZALEZ, JORGE	5461 GOVERNOR	\$46.90
096-230-83	CHONG, STANLEY K K & CHANTHOEUN J TR	5463 GOVERNOR	\$46.90
096-230-84	YEP, DAVID KOON & SUSAN SHUI TR	5421 GOVERNOR	\$46.90
096-230-85	GUERRERO, PAUL JOHNSON & JUNE TR	5423 GOVERNOR	\$46.90
096-230-86	LOPEZ, FERNANDO G & MARIA VICTORIA A	5425 GOVERNOR	\$46.90
096-240-01	KEAM, SOPHEAP	2310 AMARETTO	\$46.90
096-240-02	LARIMER, WILLIAM R & AMY A	2316 AMARETTO	\$46.90
096-240-03	CHIN, GARY S & SIENA M	2322 AMARETTO	\$46.90
096-240-04	RODRIGUEZ, DAVID V	2328 AMARETTO	\$46.90
096-240-05	APPLING, DONALD & SHEILA G	2334 AMARETTO	\$46.90
096-240-06	BOTELLO JUAN JOSE & TERESA	2404 AMARETTO	\$46.90
096-240-07	PEK, NANCY ETAL	2420 AMARETTO	\$46.90
096-240-08	WONG, BOBBY	2436 AMARETTO	\$46.90
096-240-09	PEN SEYHA & TRAM NGOC	2452 AMARETTO	\$46.90
096-240-10	ZAPIEN, GUADALUPE M TR	2470 AMARETTO	\$46.90
096-240-11	VANG, LEU & PA	2486 AMARETTO	\$46.90
096-240-12	HUANG YONGWEI	2445 BRANDYWINE	\$46.90
096-240-13	SOKODOLO, KOLU G	2439 BRANDYWINE	\$46.90
096-240-14	KHAN, ABID & SHAMIMA	2427 BRANDYWINE	\$46.90
096-240-15	NESSET, ALLEN EUGENE & SHIRLEY M TR	2413 BRANDYWINE	\$46.90
096-240-16	SOK, DAVID DARA	2401 BRANDYWINE	\$46.90
096-240-17	RODRIGUEZ HERMAIN & RODRIGUEZ DEYFA	2349 BRANDYWINE	\$46.90
096-240-18	SOTO, JAVIER & ANNETTE M	2337 BRANDYWINE	\$46.90
096-240-19	PENSANTI, NIE F	2323 BRANDYWINE	\$46.90
096-240-20	HERNANDEZ, MARISOL JACQUEZ	2315 BRANDYWINE	\$46.90
096-240-21	JOHNSON, VELERIA P	2309 BRANDYWINE	\$46.90
096-240-22	CULHAM, PAUL LEE & JOANNA	2312 BRANDYWINE	\$46.90
096-240-23	ENAD, SANCHO G JR & ELSA R	2320 BRANDYWINE	\$46.90
096-240-24	LUM, PHILLIP WONG & SO HAR TR	2326 BRANDYWINE	\$46.90
096-240-25	DINH, TIA ETAL	2340 BRANDYWINE	\$46.90
096-240-26	HERNANDEZ FATIMA ETAL	2344 BRANDYWINE	\$46.90
096-240-27	KHAN, AAMIR & SHABANA	2402 BRANDYWINE	\$46.90

6/6/2023

Zone A-1: Weber/Sperry Ranch Landscape Maintenance District
Annual Assessment Roll

APN	OWNER	LOCATION	ACTUAL ASSMT
096-240-28	CHIN, SOPHAL	2414 BRANDYWINE	\$46.90
096-240-29	DOCTOR, FEDERICO S JR	2430 BRANDYWINE	\$46.90
096-240-30	FIGUEROA, EVARISTO ARELLANO	2442 BRANDYWINE	\$46.90
096-240-31	TRINH NAM A	2471 CALVERT	\$46.90
096-240-32	ALVA, STEVE A	2465 CALVERT	\$46.90
096-240-33	KIHLTHAU, STEPHEN H & LINDA D	2449 CALVERT	\$46.90
096-240-34	PHIN, JOHN	2435 CALVERT	\$46.90
096-240-35	SOLORIO JOSE J & SOLORIO ROSA M	2413 CALVERT	\$46.90
096-240-36	MOHEYUDDIN, GHULAM & LUBNA TR	2379 CALVERT	\$46.90
096-240-37	CROSBY CHRISTIAN MCKENLEY & SOKMAL	2361 CALVERT	\$46.90
096-240-38	GONZALEZ, ALEX & KRISTINA	2347 CALVERT	\$46.90
096-240-39	PHUONG CHHORN TR	2321 CALVERT	\$46.90
096-240-40	MERLOS, ANASTACIO	2646 PRESIDENTE	\$46.90
096-240-41	JIMENEZ, JORGE ALBERTO	2706 PRESIDENTE	\$46.90
096-240-42	BUNE, KIM	2714 PRESIDENTE	\$46.90
096-240-43	RIOS ANGELINA A TR	2722 PRESIDENTE	\$46.90
096-240-44	VANG, LEE	2734 PRESIDENTE	\$46.90
096-240-45	PALTING, ALEXANDER	2742 PRESIDENTE	\$46.90
096-240-46	TRAN, TAM HUU & PHAN TU TR	2810 PRESIDENTE	\$46.90
096-240-47	LIN, DAMING TR & STACEY TR	2824 PRESIDENTE	\$46.90
096-240-48	HOOKER, CHARLOTTE	2840 PRESIDENTE	\$46.90
096-240-49	DOMINGUEZ, MARIO B & MARGARITA M	2852 PRESIDENTE	\$46.90
096-240-50	CASTILLO JONATHAN J	2866 PRESIDENTE	\$46.90
096-240-51	YAAJ, TUBJER	2880 PRESIDENTE	\$46.90
096-250-01	H & H INTL REAL ESTATE TRADING INC	2318 CALVERT	\$46.90
096-250-02	MAISONET, ALBERT	2336 CALVERT	\$46.90
096-250-03	MUNOZ, MANUELA	2354 CALVERT	\$46.90
096-250-04	WALLY, RHODA A	2372 CALVERT	\$46.90
096-250-05	NETH NARITH ETAL & CHHOURN SALLYNE	2412 CALVERT	\$46.90
096-250-06	BARAJAS, RAFAEL & MARIA G	2430 CALVERT	\$46.90
096-250-07	SEUNG, SIYA & SOKHOM	2448 CALVERT	\$46.90
096-250-08	LEI, CHUN MING & OL KUEN	2466 CALVERT	\$46.90
096-250-09	BAGUINON, VIRGILIO	2449 EXPRESSO	\$46.90
096-250-10	TRUMMER, DAVID D & LEAH R	2435 EXPRESSO	\$46.90
096-250-11	MA, LILY YANJIAO ETAL	2421 EXPRESSO	\$46.90
096-250-12	A + L LLC	2407 EXPRESSO	\$46.90
096-250-13	HUANG, ZE PEI & SU CHANG	2353 EXPRESSO	\$46.90
096-250-14	NGUYEN DAVID & KATRINA ALGOZO	2339 EXPRESSO	\$46.90
096-250-15	HAKIMI QUDRATULLAH & HAKIMI PARWA	2325 EXPRESSO	\$46.90
096-250-16	KAUR MANJIT	2311 EXPRESSO	\$46.90
096-250-17	VO, MINH TUNG	2308 EXPRESSO	\$46.90
096-250-18	CHIU, KWOK HUNG & YUET KWAN	2314 EXPRESSO	\$46.90
096-250-19	WEBSTER, HELEN REBOSURA TR	2322 EXPRESSO	\$46.90
096-250-20	WEE, HOCK GUAN & XIAODONG	2338 EXPRESSO	\$46.90
096-250-21	GONG STEWART & GONG HEIDI M TR	2352 EXPRESSO	\$46.90
096-250-22	FELICIANO LARRY	2404 EXPRESSO	\$46.90
096-250-23	ADAMS, GAIL	2535 PRESIDENTE	\$46.90
096-250-24	FIPPS, CHRISTINE	2517 PRESIDENTE	\$46.90
096-250-25	MUNOZ GERARDO CANDELARIO ETAL	2447 PRESIDENTE	\$46.90
096-250-26	LOPEZ, DENNIS M JR	2433 PRESIDENTE	\$46.90
096-250-27	DE LEON, DARLEN & MARYANN	2419 PRESIDENTE	\$46.90
096-250-28	VIRIYAPUNT, SUPOTE ETAL	2405 PRESIDENTE	\$46.90
096-250-29	HAZARD, CECELIA A ETAL	2339 PRESIDENTE	\$46.90

6/6/2023

Zone A-1: Weber/Sperry Ranch Landscape Maintenance District
Annual Assessment Roll

APN	OWNER	LOCATION	ACTUAL ASSMT
096-250-30	DAVISON, JOE JR	2327 PRESIDENTE	\$46.90
096-250-31	QUINONES, RONALD J & BRENDA L	2315 PRESIDENTE	\$46.90
096-250-32	GIANG QUYNH M	2301 PRESIDENTE	\$46.90
096-250-33	CARRENO, RAFAEL JIMENEZ & ROSA RUIZ	2512 PRESIDENTE	\$46.90
096-250-34	ENG, VOEUTH & PHIADV	2534 PRESIDENTE	\$46.90
096-250-35	BUNE, KIM	2548 PRESIDENTE	\$46.90
096-250-36	CASTELLANOS LUZ ETAL	2566 PRESIDENTE	\$46.90
096-250-37	ROJAS EFRAIN SERRANO & SERRANO ROSA	2588 PRESIDENTE	\$46.90
096-250-38	FACTURA, ALBERTO & MARIA	2610 PRESIDENTE	\$46.90
096-250-39	HUYNH, VALUABLE & SONYA C	2616 PRESIDENTE	\$46.90
096-250-40	KEA TAING OR	2624 PRESIDENTE	\$46.90
096-250-41	WILSON, WENDY J	2630 PRESIDENTE	\$46.90
096-250-42	ROSALES LOPEZ, JAIME A	2638 PRESIDENTE	\$46.90
096-260-01	SOK, CHIM ETAL	2304 PRESIDENTE	\$46.90
096-260-02	GONZALES, MARCO & SILVIA H	2312 PRESIDENTE	\$46.90
096-260-03	DELROSARIO, FELIX JR & NORMA G	2320 PRESIDENTE	\$46.90
096-260-04	LE, LAM THI ETAL	5439 HERMITAGE	\$46.90
096-260-05	KHAN, MOHAMMED & SURAYA	5421 HERMITAGE	\$46.90
096-260-06	SAYASING, VAN R ETAL	2341 FEDELIA	\$46.90
096-260-07	GAO, RILEY QINGLI	2335 FEDELIA	\$46.90
096-260-08	BUNAO, OSCAR T & TERESITA G	2323 FEDELIA	\$46.90
096-260-09	CYRA, ERIC C & CHRISTINE E	2317 FEDELIA	\$46.90
096-260-10	RUSSELL, CECIL C & NANACY R TR ETAL	2305 FEDELIA	\$46.90
096-260-11	YEP, DAVID K TR & SUSAN S TR ETAL	2302 FEDELIA	\$46.90
096-260-12	SETH DAVY & TOUCH SIPHON	2308 FEDELIA	\$46.90
096-260-13	SALTA CERAFFIN F & LUZVIM G	2314 FEDELIA	\$46.90
096-260-14	WASHINGTON, BESSIE M	2320 FEDELIA	\$46.90
096-260-15	ANGULO, SERGIO	2326 FEDELIA	\$46.90
096-260-16	GABASA RAQUEL A ETAL	2332 FEDELIA	\$46.90
096-260-17	NGUYEN DEAN ETAL	2338 FEDELIA	\$46.90
096-260-18	JIANG, ZHIPING	2417 NAPOLEON	\$46.90
096-260-19	CHALK, CRAIG A & SUSHIL K TR	2411 NAPOLEON	\$46.90
096-260-20	MA, RUSSELL & YING C	2399 NAPOLEON	\$46.90
096-260-21	MARTIN, VIKILYN J	2387 NAPOLEON	\$46.90
096-260-22	WONG, JASON G	2373 NAPOLEON	\$46.90
096-260-23	MCSHERRY, PATRICIA ETAL	2357 NAPOLEON	\$46.90
096-260-24	HAMLETT, SLIT WONG	2331 NAPOLEON	\$46.90
096-260-25	LOK, MICHAEL	2305 NAPOLEON	\$46.90
096-260-26	GONG, STANLEY C	2304 NAPOLEON	\$46.90
096-260-27	WISE DESIREE ETAL	2318 NAPOLEON	\$46.90
096-260-28	RANGEL FRANCISCO C & ANA CECILIA ETAL	2332 NAPOLEON	\$46.90
096-260-29	HA, TONY	2346 NAPOLEON	\$46.90
096-260-30	DY, CHETTHA & SOKHORN PHENG	2360 NAPOLEON	\$46.90
096-260-31	RIVERA, MICHAEL ETAL	2374 NAPOLEON	\$46.90
096-260-32	TRAN, DUY	5235 HANNA BAY	\$46.90
096-260-33	GUDINO JOSE EDUARDO HERNANDEZ	2408 NAPOLEON	\$46.90
096-260-34	VO, LINH D & LINDA T	2414 NAPOLEON	\$46.90
096-260-35	TOVAR, MARK A & MARILYN J A TR	2420 NAPOLEON	\$46.90
096-260-36	TAMARGO, CLARENCE U & DARLITA A	2434 NAPOLEON	\$46.90
096-260-37	WILSON, WILLIAM E JR	2440 NAPOLEON	\$46.90
096-260-38	ARREDONDO, ARTHUR & MARY L	2448 NAPOLEON	\$46.90
096-260-39	CARRILLO, OLIVA	2456 NAPOLEON	\$46.90
096-260-40	SANTOS, ROBERT	5302 HERMITAGE	\$46.90

6/6/2023

Zone A-1: Weber/Sperry Ranch Landscape Maintenance District
Annual Assessment Roll

APN	OWNER	LOCATION	ACTUAL ASSMT
096-260-41	ZLATUNICH, DONNA MARIE	5314 HERMITAGE	\$46.90
096-260-42	MONTES, LUIS & ANGELICA	5326 HERMITAGE	\$46.90
096-260-43	ATMOSFERA ERWIN MARLO EJADA	5338 HERMITAGE	\$46.90
096-260-44	GREWAL MANMINDER SINGH	5350 HERMITAGE	\$46.90
096-260-45	KHAN, ASIF	5404 HERMITAGE	\$46.90
096-260-46	LIN, WO XUAN	5418 HERMITAGE	\$46.90
096-260-47	HUFFMAN, MARY	5432 HERMITAGE	\$46.90
096-260-48	VARGAS, CARLOS & ANTONIA	2402 PRESIDENTE	\$46.90
096-260-49	PANG, PAMELA TR	2416 PRESIDENTE	\$46.90
096-260-50	CLARK STEVEN M JR	2422 PRESIDENTE	\$46.90
096-260-51	CANTERO, VERNELL TR	2438 PRESIDENTE	\$46.90
096-260-52	SIERRA ALLAN	5441 LYLE	\$46.90
096-260-53	SAN MARTIN, CONSTANZA ETAL	5423 LYLE	\$46.90
096-260-54	TADENA, TERESITO RAQUEL & SALVACION	5405 LYLE	\$46.90
096-260-55	BUCKNER, KIRK R JR	5369 LYLE	\$46.90
096-260-56	RAMIREZ ITZEL GLORIA	5357 LYLE	\$46.90
096-260-57	WU, XIANG Y & CAI L	5343 LYLE	\$46.90
096-260-58	SWANNER, WILLIAM L & MARGARITA C	5335 LYLE	\$46.90
096-260-59	KHOONSIRIVONG, BOONLEUTH & SER	5321 LYLE	\$46.90
096-260-60	MEYNARD, MARVIN V & MIRIAN	5309 LYLE	\$46.90
096-260-61	FRIAS, ALEJANDRO C	5234 LYLE	\$46.90
096-260-62	SECRETARIA JOHN ANTHONY ETAL	5248 LYLE	\$46.90
096-260-63	BLOOM ALLEN J	5264 LYLE	\$46.90
096-260-64	UNGAB, RUEL B & FLORDELISA	5280 LYLE	\$46.90
096-260-65	BACAYLAN MICHAEL J TR	5310 LYLE	\$46.90
096-260-66	KEA, TAING NEY ETAL	5322 LYLE	\$46.90
096-260-67	CARLSON, GARY TR	5334 LYLE	\$46.90
096-260-68	LI, WEN JIAN & YUE YING	5346 LYLE	\$46.90
096-260-69	ZHANG JIN LIAN	5358 LYLE	\$46.90
096-260-70	BUTLER, ERICA D	5370 LYLE	\$46.90
096-260-71	RAM, DEEPAK P	5408 LYLE	\$46.90
096-260-72	GOULART, JOHN A & CONNIE TR	5424 LYLE	\$46.90
096-260-73	SANTOS, ROGELIO R JR	5438 LYLE	\$46.90
096-260-74	CLEMONS, RONALD & MICHELLE	5452 LYLE	\$46.90
096-260-75	RAFIQUE, MUHAMMAD	5468 LYLE	\$46.90
096-260-76	CARDENAS ELISEO CORREA	5482 LYLE	\$46.90
096-270-01	LE VIET & VO LOAN TR	1991 KORBEL	\$46.90
096-270-02	LE VIET & VO LOAN TR	1977 KORBEL	\$46.90
096-270-03	ZHANG, JIN LIAN	1963 KORBEL	\$46.90
096-270-04	CHI, MALCOLM H & BETTY YIN	1949 KORBEL	\$46.90
096-270-05	YAN, ALLAN Y & MICHELLE YEE	1935 KORBEL	\$46.90
096-270-06	HARRISON, THOMAS	1921 KORBEL	\$46.90
096-270-07	OSTER MITCHELL H & DIGUALCO REGINA M	1907 KORBEL	\$46.90
096-270-08	MANGANAAN, EDDIE B & MAY	1883 KORBEL	\$46.90
096-270-09	ESTRADA, REBECCA G	1875 KORBEL	\$46.90
096-270-10	CHAN CHUNLAM	1867 KORBEL	\$46.90
096-270-11	PHAM KEVIN T	1859 KORBEL	\$46.90
096-270-12	BALDERAS, GUADALUPE P & RACHEL	1851 KORBEL	\$46.90
096-270-13	KHAN, SAFDAR	1845 KORBEL	\$46.90
096-270-14	PHAM, THOA ETAL	1833 KORBEL	\$46.90
096-270-15	WEESE, MARK S	1819 KORBEL	\$46.90
096-270-16	PRASAD, BOBBY	1811 KORBEL	\$46.90
096-270-17	DALPIG, SILVESTRE & GLORIA ETAL	1808 KORBEL	\$46.90

6/6/2023

Zone A-1: Weber/Sperry Ranch Landscape Maintenance District
Annual Assessment Roll

APN	OWNER	LOCATION	ACTUAL ASSMT
096-270-18	PHENG SOPHIE	1820 KORBEL	\$46.90
096-270-19	CAMACHO, EDUARDO & LETICIA	1832 KORBEL	\$46.90
096-270-20	TAM, VICTOR A & LANA L	1844 KORBEL	\$46.90
096-270-21	KIHLTHAU, PAULINE C TR	1902 KORBEL	\$46.90
096-270-22	CUNNINGHAM CHRISTINE G	1914 KORBEL	\$46.90
096-270-23	KUANG, WILLIAM W & AMY	1930 KORBEL	\$46.90
096-270-24	CHO, BECKY ETAL	1946 KORBEL	\$46.90
096-270-25	SKOBRAK, STEVE EDWARD	1958 KORBEL	\$46.90
096-280-01	SARABIA, JOSE A	5227 HANNA BAY	\$46.90
096-280-02	LEI ZHI REN	5215 HANNA BAY	\$46.90
096-280-03	MARQUEZ ADALBERTO & JUAREZ BEATRIZ	5211 HANNA BAY	\$46.90
096-280-04	YAN, DAVID	5163 HANNA BAY	\$46.90
096-280-05	QIN, EDWARD	5151 HANNA BAY	\$46.90
096-280-06	VATH, SHANGHAI & SEANEM	5137 HANNA BAY	\$46.90
096-280-07	WONG, WAI KEUNG	5125 HANNA BAY	\$46.90
096-280-08	HEREDIA FELIPE & HEREDIA SOCORRO	5117 HANNA BAY	\$46.90
096-280-09	BENDER, ELEANORA MARIE TR	5111 HANNA BAY	\$46.90
096-280-10	MENDOZA, RICHARD ETAL	5103 HANNA BAY	\$46.90
096-280-11	REYES LORRAINE RACQUEL	2416 NATHANIEL	\$46.90
096-280-12	GRANT, JAMES JR & YEN N	2428 NATHANIEL	\$46.90
096-280-13	NGIM NHEL	2436 NATHANIEL	\$46.90
096-280-14	CONCEPCION, JEFFREY C & MARIA D	2452 NATHANIEL	\$46.90
096-280-15	VANN, SAVAT	2468 NATHANIEL	\$46.90
096-280-16	BARRIGA VICTOR ALEJANDRO VIVANCO	2476 NATHANIEL	\$46.90
096-280-17	PUCKETT, WILLIAM A & VICTORIA	2488 NATHANIEL	\$46.90
096-280-18	PINEDA, FLORANTE S ETAL	5112 LYLE	\$46.90
096-280-19	ESTRADA RONNIE & ESTRADA MARIA ELIE	5116 LYLE	\$46.90
096-280-20	KHAN RAAGHIB S	5120 LYLE	\$46.90
096-280-21	DINGLE, ESMERALDO M ETAL	5132 LYLE	\$46.90
096-280-22	CASTRO JOSE LUIS & SANCHEZ MARIA	5138 LYLE	\$46.90
096-280-23	OJEDA, EFREN SR & MARIA G	5202 LYLE	\$46.90
096-280-24	TANG MOV HOK & LYNN MUY TR	5218 LYLE	\$46.90
096-280-25	PENSCO TRUST CO CUSTODIAN	5231 LYLE	\$46.90
096-280-26	LE, KHUE C	5217 LYLE	\$46.90
096-280-27	CAI, ZHEN MING & JIN PING	5151 LYLE	\$46.90
096-280-28	KHAN, KHURUM ZAMAN	5133 LYLE	\$46.90
096-280-29	MACATUNO ERWIN ALEKSEI & DE MACATUNO	5127 LYLE	\$46.90
096-280-30	GARCIA, LEOBARDO R & MARTHA	2473 NATHANIEL	\$46.90
096-280-31	SMITH, VERNON L & RHONDA L	2467 NATHANIEL	\$46.90
096-280-32	MOHEYUDDIN, GHULAM & LUBNA TR	2453 NATHANIEL	\$46.90
096-280-33	OJUKWU IKECHUKWU M & IHEDI R	5116 HANNA BAY	\$46.90
096-280-34	BENAVIDES JORGE H & BENAVIDES MARIA	5122 HANNA BAY	\$46.90
096-280-35	BACCAM, ROUNGTHIP	5136 HANNA BAY	\$46.90
096-280-36	VALLE, MISAEL I	2406 HANNA BAY	\$46.90
096-280-37	HERNANDEZ, LARRY J & SARA L	2422 HANNA BAY	\$46.90
096-280-38	DRAPER, JEFF & IRENE L	2438 HANNA BAY	\$46.90
096-280-39	EMMONS, MERLE JOE & KAREN LYNN	2437 HANNA BAY	\$46.90
096-280-40	CORONEL, JOSE ALFONSO & KARINA VALLI	2421 HANNA BAY	\$46.90
096-280-41	CHO, BECKY ETAL	2415 HANNA BAY	\$46.90
096-280-42	CHAN, WING YAM & PEARL K TR	2403 HANNA BAY	\$46.90
096-290-01	NAM RICHARD P & ING KHORN S TR	5050 KIMBALL HILL	\$46.90
096-290-02	KOUDELKA JACKIE R	5044 KIMBALL HILL	\$46.90
096-290-03	KASCHT, BARBARA	5038 KIMBALL HILL	\$46.90

6/6/2023

Zone A-1: Weber/Sperry Ranch Landscape Maintenance District
Annual Assessment Roll

APN	OWNER	LOCATION	ACTUAL ASSMT
096-290-60	NGUYEN, LUAN DUC & BICH HA THI TR	2162 GREENAN	\$46.90
096-290-61	PANESAR HARNMAN S & SOWARAN K	4923 KIMBALL HILL	\$46.90
096-290-62	ALI, YASEEN & SHAZIA	4917 KIMBALL HILL	\$46.90
096-290-63	LOERA, YOLANDA C	4911 KIMBALL HILL	\$46.90
096-290-64	DEMOSS, BRIAN ETAL	2135 TENNALINDE	\$46.90
096-290-65	POEUNG, PETER Y & PUN	2121 TENNALINDE	\$46.90
096-290-66	MONTERROSA, ELISEO O & STELLA R	2111 TENNALINDE	\$46.90
096-290-67	SAEED, TARIQ & NAILA K	2039 TENNALINDE	\$46.90
096-290-68	ARMENTA, ANTHONY & DEBORAH	2027 TENNALINDE	\$46.90
096-290-69	WEN, YAN HONG	2015 TENNALINDE	\$46.90
096-290-70	WEN, SHAO HONG & ZHU JIA	2003 TENNALINDE	\$46.90
096-290-71	WESLEY, JOYCE M	5073 KIMBALL HILL	\$46.90
096-290-72	BIZEK, MELVIN A & NANCY L	5067 KIMBALL HILL	\$46.90
096-290-73	HUI KWONG YUEN	5059 KIMBALL HILL	\$46.90
096-290-74	TRAN STEPHANIE ETAL	5055 KIMBALL HILL	\$46.90
096-290-75	ARIAS, DOMINGO JOYA	5049 KIMBALL HILL	\$46.90
096-290-78	STOCKTON CITY OF	4916 KIMBALL HILL	\$0.00
096-290-79	WALL, CORY J	4920 KIMBALL HILL	\$66.78
096-290-80	QUINDIAGAN, MIKE C	4912 KIMBALL HILL	\$67.24
096-300-01	MONTES, JUAN C & LIZBETH	4904 KIMBALL HILL	\$46.90
096-300-02	RAMIREZ ROBERTO MENDEZ & RAMRIEZ L	4904 KIMBALL HILL	\$46.90
096-300-03	ARENZANA JESUS JR ETAL	4898 KIMBALL HILL	\$46.90
096-300-04	CARDENAS, JESSE	4894 KIMBALL HILL	\$46.90
096-300-05	TRY, CHING	4890 KIMBALL HILL	\$46.90
096-300-06	EDULEAF LLC	4886 KIMBALL HILL	\$46.90
096-300-07	KISSUN, RAJESH & KIRAN	4882 KIMBALL HILL	\$46.90
096-300-08	BUI DYLAN H TR	4878 KIMBALL HILL	\$46.90
096-300-09	CARDENAS HUGO	4874 KIMBALL HILL	\$46.90
096-300-10	ANDERSON, JOHN	4870 KIMBALL HILL	\$46.90
096-300-11	GREWAL AMAN LOGAN	4866 KIMBALL HILL	\$46.90
096-300-12	VELASQUEZ, LILLIAN M	4862 KIMBALL HILL	\$46.90
096-300-13	MARTINEZ, RAUL & MARLEM M OCANA	4858 KIMBALL HILL	\$46.90
096-300-14	WONG, BOBBY Y & STEPHANIE K	4854 KIMBALL HILL	\$46.90
096-300-15	BAILEY, CHARLES E & VERONICA F	4850 KIMBALL HILL	\$46.90
096-300-16	HELTON, KENNETH L & CARLINA D	4846 KIMBALL HILL	\$46.90
096-300-17	WASHINGTON, BETTINA ELAINE TR	4842 KIMBALL HILL	\$46.90
096-300-18	HERNANDEZ, JOE M & HIROMI	4838 KIMBALL HILL	\$46.90
096-300-19	GASTELUM VICTOR FRANCISCO & SALAS M	4834 KIMBALL HILL	\$46.90
096-300-20	SAMBO, EMERLINDO A & MICHAELA L	4830 KIMBALL HILL	\$46.90
096-300-21	EAVES, LORETTA JEAN	4826 KIMBALL HILL	\$46.90
096-300-22	VILLA STEPHANIE M	2070 KIMBALL HILL	\$46.90
096-300-23	AROUNDONG, SENGDEUANE ETAL	2056 KIMBALL HILL	\$46.90
096-300-24	MENEILLY, JOHN H	2044 KIMBALL HILL	\$46.90
096-300-25	AJMAL, MOHAMED	2032 KIMBALL HILL	\$46.90
096-300-26	VO, HOANG THANH	2020 KIMBALL HILL	\$46.90
096-300-27	TINOCO, ESPERANZA F	2008 KIMBALL HILL	\$46.90
096-300-28	OCHOA, SANTIAGO & LIVIA	2021 KIMBALL HILL	\$46.90
096-300-29	LOPEZ, RENE & KATRINA	2049 KIMBALL HILL	\$46.90
096-300-30	BUI, JOSEPH P & YEN KIM	2063 KIMBALL HILL	\$46.90
096-300-31	MARTINEZ PATRICIO I JR & VIOLET L	4822 KIMBALL HILL	\$46.90
096-300-32	RAMOS, EDILCER MONZON & MARIA MER	4818 KIMBALL HILL	\$46.90
096-300-33	NOU, NANCY MUY ETAL	4814 KIMBALL HILL	\$46.90
096-300-34	SIMONS, CHRISTOPHER M & SUKARA D	4810 KIMBALL HILL	\$46.90

6/6/2023

Zone A-1: Weber/Sperry Ranch Landscape Maintenance District
Annual Assessment Roll

APN	OWNER	LOCATION	ACTUAL ASSMT
096-300-35	HE, JIAN QIANG & CHUN FENG	4806 KIMBALL HILL	\$46.90
096-300-36	RUCKER, LAVETTE	4802 KIMBALL HILL	\$46.90
096-300-37	TRAN, PHI HUNG PHIL	2026 TENNALINDE	\$46.90
096-300-38	SAEED, KHALID ETAL	2038 TENNALINDE	\$46.90
096-300-39	SAEED, MOHAMMAD & RAVAIZ	2108 TENNALINDE	\$46.90
096-300-40	HOWARD, JAMES C & TRUDIE D	2122 TENNALINDE	\$46.90
096-300-41	ALNAGGAR, FAISAL NAJI	2136 TENNALINDE	\$46.90
096-300-42	BOYD, PAUL A & MICAELA	2150 TENNALINDE	\$46.90
096-300-43	YEP, DAVID K TR & SUSAN S TR	2153 PETTIGREW	\$46.90
096-300-44	OCHOA, JAVIER & ANGELES	2141 PETTIGREW	\$46.90
096-300-45	MENDOZA, HERIBERTO & MARIA M	2137 PETTIGREW	\$46.90
096-300-46	BUMANGLAG, REY & MARIA ANA	2125 PETTIGREW	\$46.90
096-300-47	XIAO, JIANYI	2109 PETTIGREW	\$46.90
096-300-48	GONZALEZ, ENRIQUE H & ELDA	2110 PETTIGREW	\$46.90
096-300-49	ALNAGGAR, FAISAL	2118 PETTIGREW	\$46.90
096-300-50	MORALES, ANTONIO	2126 PETTIGREW	\$46.90
096-300-51	NUNES, GREGORY	2134 PETTIGREW	\$46.90
096-300-52	VARGAS ROBERTO DIAZ & FLORES ANALILI	2142 PETTIGREW	\$46.90
096-300-53	LO XA & THAO UE	4859 KIMBALL HILL	\$46.90
096-300-54	ZHU, TINGZHAO ETAL	4855 KIMBALL HILL	\$46.90
096-300-55	SUBIDO, CONRAD B & CORA A	4851 KIMBALL HILL	\$46.90
096-300-56	WILLIAMSON NATHAN & LISENBEE AMANI	4847 KIMBALL HILL	\$46.90
096-300-57	SEROYLA ADA JOY	4843 KIMBALL HILL	\$46.90
096-300-58	CEN, ANN YU JING TR	4839 KIMBALL HILL	\$46.90
096-300-59	BUI, JOSEPH PHUOC & YEN KIM	4835 KIMBALL HILL	\$46.90
096-300-60	YU, SHERRY	4827 KIMBALL HILL	\$46.90
096-300-61	MONTANEZ, JORGE	4821 KIMBALL HILL	\$46.90
096-300-62	HUANG, GUAN ZHONG & RUO	4817 KIMBALL HILL	\$46.90
096-300-63	GARIBAY, ERNESTO & ANA I	4813 KIMBALL HILL	\$46.90
096-300-64	CHEN, JIAN & AI ZHU	4809 KIMBALL HILL	\$46.90
096-300-65	TAN, JIAN QUAN & HUA Y ETAL	4805 KIMBALL HILL	\$46.90
096-300-66	VILLALOBOS SANCHEZ, FELIPE	2002 TENNALINDE	\$46.90
096-300-67	CASTILLO CHRISTOPHER G & ROSELILLE L	2014 TENNALINDE	\$46.90
096-310-01	MA, YANHUI & JIAN TR	4547 TORTUGA	\$56.26
096-310-02	MA, YANHUI & JIAN TR	4533 TORTUGA	\$54.26
096-310-03	LI, STEVEN T & MARLEEN ANNE	1533 JODI	\$39.76
096-310-04	KESSLER, ADAM SCOTT	1519 JODI	\$30.62
096-310-05	TROMBATORE, PAMELA JEANNE & CRYSTA	1505 JODI	\$48.78
096-310-06	PLATZ, ELLAMAE TR	1502 JODI	\$49.70
096-310-07	CHUM, SOTHEA & SOMONTHA	1516 JODI	\$37.76
096-310-08	KESSLER, ADAM SCOTT	1532 JODI	\$42.46
096-310-09	NAZIR, MOHAMMAD & SBEEN ETAL	1542 EMILY	\$45.30
096-310-10	KESSLER, ADAM SCOTT	1541 EMILY	\$40.20
096-310-11	KESSLER, ADAM SCOTT	1538 TORTUGA	\$42.20
096-310-12	RAMIREZ MIGUEL & MARICELA	1558 EMILY	\$36.98
096-310-13	KENOLY, KATHY TR	1557 EMILY	\$34.70
096-310-14	KESSLER, ADAM SCOTT	1546 TORTUGA	\$35.50
096-310-15	SMITH, MARK RICHARD & LILIBETH R TR	1572 EMILY	\$58.50
096-310-16	MOORE STEVEN A ETAL	1569 EMILY	\$58.84
096-310-17	KESSLER, ADAM SCOTT	1554 TORTUGA	\$38.38
096-320-01	SY WILSON L ETAL	4402 HELENS OAKS	\$31.32
096-320-02	CRAWFORD CAMERON	4406 HELENS OAKS	\$31.32
096-320-03	CORONA, GABRIEL I & LETICIA H	4410 HELENS OAKS	\$31.32

6/6/2023

Zone A-1: Weber/Sperry Ranch Landscape Maintenance District
Annual Assessment Roll

APN	OWNER	LOCATION	ACTUAL ASSMT
096-320-04	VAN EGMOND, CHRISTOPHER W & CHRIST	4414 HELENS OAKS	\$31.32
096-320-05	MCDANIELS ROBERT DWAYNE & MCDANIE	4418 HELENS OAKS	\$31.32
096-320-06	MAGALLON, CINDY E	4422 HELENS OAKS	\$31.32
096-320-07	LEON, STEPHANIE ETAL	4426 HELENS OAKS	\$31.32
096-320-08	SMALL, ELIZABETH	4430 HELENS OAKS	\$31.32
096-320-09	SIADOR JET ARLENE BAYBAYAN & CRENN	4434 HELENS OAKS	\$31.32
096-320-10	GILES, MICHAEL D & MARY E	4438 HELENS OAKS	\$31.32
096-320-11	KAUR, BALBINDER	4442 HELENS OAKS	\$31.32
096-320-12	ZHOU, ZHEN & JINGZHOU	4446 HELENS OAKS	\$31.32
096-320-13	LI, DONG ETAL	4450 HELENS OAKS	\$31.32
096-320-14	MANGAHAS, MARTHA K	4454 HELENS OAKS	\$31.32
096-320-15	MOORE, MARGO	4458 HELENS OAKS	\$31.32
096-320-16	KAN, SARON	4462 HELENS OAKS	\$31.32
096-320-17	WU, MING JEONG & SHWUYUN TR	4466 HELENS OAKS	\$31.32
096-320-18	ALARCON JULIUS O & SUZETTE C	4470 HELENS OAKS	\$31.32
096-320-19	GARCIA, JOSE	4474 HELENS OAKS	\$31.32
096-320-20	AMADEO, JO ANN ETAL	4478 HELENS OAKS	\$31.32
096-320-21	RING, BRANDON T	4482 HELENS OAKS	\$31.32
096-320-22	MANGINDIN, ALAN	4486 HELENS OAKS	\$31.32
096-320-23	GOMEZ, MARIO & BRENDA B	4490 HELENS OAKS	\$31.32
096-320-24	ANDERSON, KAREN LOUISE	4494 HELENS OAKS	\$31.32
096-320-25	VICENCIO, RONWALD S & MERCERITA	4498 HELENS OAKS	\$31.32
096-320-26	PHUA DINO M DEL MAR	4504 HELENS OAKS	\$31.32
096-320-27	CABRAL, MIGUEL & NANCY R	4508 HELENS OAKS	\$31.32
096-320-28	AUSBAN, KIRK F	4516 HELENS OAKS	\$31.32
096-320-29	OVIawe UWA	4520 HELENS OAKS	\$31.32
096-320-30	PEREZ MELVIN ETAL	4524 HELENS OAKS	\$31.32
096-320-31	KUMAR, SHARMILA	4528 HELENS OAKS	\$31.32
096-320-32	LIU, JIANCHENG & YAWEN	4532 HELENS OAKS	\$31.32
096-320-33	H & H INTERNATL REAL ESTATE TRADING	4477 HELENS OAKS	\$31.32
096-320-34	HUI, JIMMY HO CHUNG & JESPHINE	4481 HELENS OAKS	\$31.32
096-320-35	LOTOSKI PATRICIA LORRAINE TR	4485 HELENS OAKS	\$31.32
096-320-36	THACH SELA ETAL	4469 HELENS OAKS	\$31.32
096-320-37	ANAYA, ERIKA ETAL	4473 HELENS OAKS	\$31.32
096-320-38	KIMBALL HILL HOMES CA INC	4512 HELENS OAKS	\$0.00
096-320-39	KIMBALL HILL HOMES CA INC	4509 HELENS OAKS	\$0.00
096-320-40	KIMBALL HILL HOMES CA INC	4488 HELENS OAKS	\$0.00
096-320-41	STOCKTON CITY OF	4420 WEST	\$0.00
096-330-01	WEBER RANCH PROFESSIONAL PARK PTP	1801 MARCH	\$646.36
096-330-02	WEBER RANCH PROFESSIONAL PARK PTP	1801 MARCH	\$623.06
096-340-01	WEBER RANCH PROFESSIONAL PARK PTP		\$0.44
096-340-03	DJANOGLY ALAN & DJANOGLY JOAN TR	1801 MARCH	\$61.92
096-340-08	TRINITY PROPERTY INVESTORS LLC	1801 MARCH	\$15.02
096-340-09	CPR STOCKTON INVESTORS LLC		\$15.02
096-340-10	FUJINAKA PROPERTIES LP	1801 MARCH	\$30.02
096-340-11	OLWOYEYE JOHN O & OLUBUNMI O TR	1801 MARCH	\$35.72
096-340-12	AARP LLC	1801 MARCH	\$15.90
096-350-01	WEBER RANCH PROFESSIONAL PARK PTP	1801 MARCH	\$0.44
096-350-04	BJRX PROPERTIES LLC	1801 MARCH	\$14.98
096-350-07	PRASAD, MADAN	1801 MARCH	\$16.12
096-350-08	FUJINAKA PROPERTIES LP	1801 MARCH	\$16.26
096-350-09	SJKC PROPERTIES LLC	1801 MARCH	\$20.00
096-350-10	MITHRA PROPERTIES LLC	1801 MARCH	\$38.14

6/6/2023

Zone A-1: Weber/Sperry Ranch Landscape Maintenance District
Annual Assessment Roll

APN	OWNER	LOCATION	ACTUAL ASSMT
096-360-01	WEBER RANCH PROFESSIONAL PARK PTP	1801 MARCH	\$0.44
096-360-03	GAJNOR PACIFIC PROPERTIES LLC	1801 MARCH	\$21.82
096-360-04	STOCKTON PULMONARY PARTNERS LLC	1801 MARCH	\$21.86
096-360-06	TRINITY PROPERTY INVESTORS LLC	1801 MARCH	\$55.02
096-360-07	BERBANO, EUNJUEL V & MELBA A TR	1801 MARCH	\$13.64
096-360-08	BERBANO, EUNJUEL V & MELDA A TR ETAL	1801 MARCH	\$13.48
096-360-09	BURGOS, DANTE M & GENY B TR	1801 MARCH	\$13.70
096-370-01	WEBER RANCH PROFESSIONAL PARK PTP	1801 MARCH	\$0.46
096-370-02	DAMERON HOSPITAL ASSOCIATION	1801 MARCH	\$68.26
096-370-03	CPR STOCKTON INVESTORS LLC	1801 MARCH	\$57.96
096-370-04	YEH, TIMOTHY L H & LADONNA J TR	1801 MARCH	\$13.32
TOTAL ASSESSMENT:			<u>\$62,117.18</u>

6/6/2023

Zone A-2: Morada West Landscape Maintenance District
Annual Assessment Roll

APN	OWNER	LOCATION	ACTUAL ASSMT
126-120-01	VENEGAS, PEDRO	4382 CHRISTIAN LIFE	\$79.88
126-120-02	OLANIRAN MUYIDEEN O	4370 CHRISTIAN LIFE	\$79.88
126-120-03	MORFIN, ULISES NOE M	4356 CHRISTIAN LIFE	\$79.88
126-120-04	VEGA, VICTOR G & BRENDA J	4344 CHRISTIAN LIFE	\$79.88
126-120-05	FREDERIKSEN, MARK J & JANELLE	4332 CHRISTIAN LIFE	\$79.88
126-120-06	FRANCO, EDDIE & ELAINE G	4320 CHRISTIAN LIFE	\$79.88
126-120-07	LAM, SEAN FUI HSEON & JING	4308 CHRISTIAN LIFE	\$79.88
126-120-08	ROBERTSON REGINA RENEE	4258 CHRISTIAN LIFE	\$79.88
126-120-09	MORALES, THOMAS & CARMEN ANA TR	4246 CHRISTIAN LIFE	\$79.88
126-120-10	HOLMAN, JERRY C & SALLY C	4234 CHRISTIAN LIFE	\$79.88
126-120-11	REHAN, MUHAMMAD	4222 CHRISTIAN LIFE	\$79.88
126-120-12	ELLINGSWORTH, CAROL D & MADGE TR	4210 CHRISTIAN LIFE	\$79.88
126-120-13	CAMARENA, BRIAN J	8114 OMEGA	\$79.88
126-120-14	GELLATLY CHRISTIE B	8052 OMEGA	\$79.88
126-120-15	MACHIWALLA MARGARET TR	8038 OMEGA	\$79.88
126-120-16	PEREZ ANGEL CORIA & MANRIQUEZ NANC	8024 OMEGA	\$79.88
126-120-17	BOUN, NOUN ETAL	8006 OMEGA	\$79.88
126-120-18	SERRANO GABRIEL & MARIA G RODRIGUEZ	7942 OMEGA	\$79.88
126-120-19	RADAVERO, VIRGINIA ROSE TR	7928 OMEGA	\$79.88
126-120-20	OLIVEIRA, ROSS & IDA	7925 HANEY	\$79.88
126-120-21	NGUYEN, TUAN & HOA THI	7937 HANEY	\$79.88
126-120-22	FLYNN, MICHAEL D & MARLENE G	8003 HANEY	\$79.88
126-120-23	SIHAVONG JIMMY RICKY	8009 HANEY	\$79.88
126-120-24	TRAN, CHAU	8015 HANEY	\$79.88
126-120-25	YANG, JUN RONG & CHRISTINE DONGYIN	8021 HANEY	\$79.88
126-120-26	AMIR, SALMAN	8111 HANEY	\$79.88
126-120-27	MADERA, PEDRO & LEONOR	4005 ANTIOCH	\$79.88
126-120-28	LIANG, JIEBIN & XIAOYI	4009 ANTIOCH	\$79.88
126-120-29	ACEVES GILDARDO & ACEVES MARIA E	4013 ANTIOCH	\$79.88
126-120-30	HAYWARD, RHURDELL	4025 ANTIOCH	\$79.88
126-120-31	THAO, SEELINA	4037 ANTIOCH	\$79.88
126-120-32	LEE, SENG	4101 ANTIOCH	\$79.88
126-120-33	KUNIYUKI, LILLIAN K TR	4117 ANTIOCH	\$79.88
126-120-34	ENSMINGER DALE	4121 ANTIOCH	\$79.88
126-120-35	BAUGHMAN, SCOTT & MELINDA	4133 ANTIOCH	\$79.88
126-120-36	CHAN, WING YAM & PEARL K TR	8051 OMEGA	\$79.88
126-120-37	HESS, JIMMY D & VIRGINIA A	8039 OMEGA	\$79.88
126-120-38	ORTEGA, MATT D & BECKY L	8023 OMEGA	\$79.88
126-120-39	SANTINI ANDREW J	8007 OMEGA	\$79.88
126-120-40	CHENG IVY DUNWEN	7943 OMEGA	\$79.88
126-120-41	NGUYEN LIEM & TRANG	7929 OMEGA	\$79.88
126-120-42	WOODALL MICHAEL LEE	7916 GRACELAND	\$79.88
126-120-43	TRAN, PHUONG THI	7924 GRACELAND	\$79.88
126-120-44	COTTON ANTHONY	7932 GRACELAND	\$79.88
126-120-45	SINGH, KULDEEP & JASVINDER	7940 GRACELAND	\$79.88
126-120-46	NICOLAS, WILLIAM S & MARCIA V	7941 GRACELAND	\$79.88
126-120-47	KHAN NAHEEM & KHAN ARAB SULTAN	7933 GRACELAND	\$79.88
126-120-48	RUTHERFORD, VANESSA	7925 GRACELAND	\$79.88
126-120-49	SAKATA, MITCHELL & LIGAYA M	7917 GRACELAND	\$79.88
126-120-50	SOTELO, MARCO A & MARIA DEL ROSARIO	7926 HANEY	\$79.88
126-120-51	GRAYSON, ALBERT LEE & ANNA MARIE	7938 HANEY	\$79.88
126-120-52	NGUYEN LINH	8004 HANEY	\$79.88

6/6/2023

Zone A-2: Morada West Landscape Maintenance District
Annual Assessment Roll

APN	OWNER	LOCATION	ACTUAL ASSMT
126-120-53	HILL, LUE G & BARBARA L	8010 HANEY	\$79.88
126-120-54	TORRES, KEVIN A SOLIS ETAL	8016 HANEY	\$79.88
126-120-55	HELMANDOLLAR, MARK T	8022 HANEY	\$79.88
126-120-56	ISLAM MUHAMMAD & KHAN FEHMIDA	4024 ANTIOCH	\$79.88
126-120-57	BURRISE MAUREEN SEVERA	4036 ANTIOCH	\$79.88
126-120-58	KIM, WILLIE M	4104 ANTIOCH	\$79.88
126-120-59	CHONG, STANLEY K K & CHANTHOEUN J T	4118 ANTIOCH	\$79.88
126-130-01	AGUILAR, MARVIN B	7914 OMEGA	\$79.88
126-130-02	BENSON DEBRA A & BENSON SUSAN L	7902 OMEGA	\$79.88
126-130-03	DEVANEY, JOHN R JR	7844 OMEGA	\$79.88
126-130-04	CASA DEL RIOS HABILITATION SERV	7830 OMEGA	\$79.88
126-130-05	NAYLOR, ANDREW III	4144 MERCY	\$79.88
126-130-06	SETO, ANDERSON HON SANG & CHOI MEI	4130 MERCY	\$79.88
126-130-07	BELTRAN, MARIO & BEATRICE C	4122 MERCY	\$79.88
126-130-08	CALPINE PROPERTIES LTD	4110 MERCY	\$79.88
126-130-09	VAZQUEZ, TINA	4038 MERCY	\$79.88
126-130-10	NEI CHU CHING TR	4020 MERCY	\$79.88
126-130-11	PACHECO, ANGEL ANTONIO JR	7852 HANEY	\$79.88
126-130-12	DARANYKONE, PHANGCHAY	7840 HANEY	\$79.88
126-130-13	SPENCER, RANDY & EDITH O	7818 HANEY	\$79.88
126-130-14	MARTINEZ LEYDI	4045 VICTORY	\$79.88
126-130-15	LAM, SUSAN T	4061 VICTORY	\$79.88
126-130-16	DUNN, GLORIA ETAL	4060 VICTORY	\$79.88
126-130-17	SINGH, KUSHBIR	4046 VICTORY	\$79.88
126-130-18	SOTELO ERIK	4032 VICTORY	\$79.88
126-130-19	BOUN PHOUTHONE T	4018 VICTORY	\$79.88
126-130-20	CHACON, TEODOMIRO & ESTER J	4004 VICTORY	\$79.88
126-130-21	SERRANO DANIEL & SERRANO SOTELO JES	7807 HANEY	\$79.88
126-130-22	NGUYEN, SAU VAN & BOI THI	7819 HANEY	\$79.88
126-130-23	OSBORNE, WILLIAM E & TONYA R	7831 HANEY	\$79.88
126-130-24	RENCH, JEFF W	7843 HANEY	\$79.88
126-130-25	CHEMPARATHY, AUGUSTINE T & LYZAMM	7855 HANEY	\$79.88
126-130-26	SINGH, SHAM TR	7901 HANEY	\$79.88
126-130-27	RODRIGUEZ, FRANCISCO R & SOCORRO Q	7913 HANEY	\$79.88
126-130-28	ZENDEJAS, ESMERALDA C	4003 MERCY	\$79.88
126-130-29	CONTRERAS, SALVADOR P & MARY LOU	4019 MERCY	\$79.88
126-130-30	TAYLOR TAMMY D	4035 MERCY	\$79.88
126-130-31	YEP, DAVID KOON & SUSAN SHUI TR	4115 MERCY	\$79.88
126-130-32	HARPER, DENISE	4129 MERCY	\$79.88
126-130-33	YAN, DAVID & JENNIFER	4143 MERCY	\$79.88

TOTAL ASSESSMENT: \$7,348.96

6/6/2023

Zone A-3: La Morada Landscape Maintenance District
Annual Assessment Roll

APN	OWNER	LOCATION	MAX ASSMT	ACTUAL ASSMT	SUBZONE		TOTAL
					MAX ASSMT	ACTUAL ASSMT	
122-050-01	CRUZ GEORGE E & CRUZ MARYELLA P	3807 BERNINI	\$311.68	\$289.96			\$289.96
122-050-02	DO, DUNG D & MAI THI	3819 BERNINI	\$311.68	\$289.96			\$289.96
122-050-03	SATO JOANEE LUAT	3831 BERNINI	\$311.68	\$289.96			\$289.96
122-050-04	TRUONG, CHANH H & LOAN T	3843 BERNINI	\$311.68	\$289.96			\$289.96
122-050-05	NGUYEN COURTNEY THI ETAL	3855 BERNINI	\$311.68	\$289.96			\$289.96
122-050-06	JOHNSON, LARRY D & KATHY D	3867 BERNINI	\$311.68	\$289.96			\$289.96
122-050-07	SAUCELO, ANTONIO & PORTIA S	3879 BERNINI	\$311.68	\$289.96			\$289.96
122-050-08	EWERT, DAVID A & HARUKO WADA	3882 BERNINI	\$311.68	\$289.96			\$289.96
122-050-09	NGUYEN, VU H ETAL	3870 BERNINI	\$311.68	\$289.96			\$289.96
122-050-10	MAAS, DONALD W & JEAN C	3858 BERNINI	\$311.68	\$289.96			\$289.96
122-050-11	SUAREZ ISAIAS L & SUSAN	3846 BERNINI	\$311.68	\$289.96			\$289.96
122-050-12	HERNANDEZ, YOLANDA E TR	3832 BERNINI	\$311.68	\$289.96			\$289.96
122-050-13	LEE BEE & HER ZIA	3820 BERNINI	\$311.68	\$289.96			\$289.96
122-050-14	NGUYEN, AN THI HOAI	3811 BERNINI	\$311.68	\$289.96			\$289.96
122-050-15	PHIN, HARRISON & JENNIFER HONG	3811 IVANO	\$311.68	\$289.96			\$289.96
122-050-16	RAMIREZ, ORLANDO P	3823 IVANO	\$311.68	\$289.96			\$289.96
122-050-17	ORDAZ MORALES ROBERTO	3835 IVANO	\$311.68	\$289.96			\$289.96
122-050-18	INFANTE, JOANNA N	3847 IVANO	\$311.68	\$289.96			\$289.96
122-050-19	TRUONG, TUNGSON T & NANCY H	3859 IVANO	\$311.68	\$289.96			\$289.96
122-050-20	STOCKTON CITY OF	3871 IVANO	\$0.00	\$0.00			\$0.00
122-050-21	STOCKTON CITY OF	10084 TIVOLI	\$0.00	\$0.00			\$0.00
122-050-22	VANG YAO	10072 TIVOLI	\$311.68	\$289.96			\$289.96
122-050-23	MALDONADO, ADOLFO D & ROSALINDA	10060 TIVOLI	\$311.68	\$289.96			\$289.96
122-050-24	VANG, CHONG Y & GE ETAL	10048 TIVOLI	\$311.68	\$289.96			\$289.96
122-050-25	JOHNSON, MICHAEL D	10036 TIVOLI	\$311.68	\$289.96			\$289.96
122-050-26	VANG, XENG	10024 TIVOLI	\$311.68	\$289.96			\$289.96
122-050-27	HOANG, TUAN A & LYNN G TR	10012 TIVOLI	\$311.68	\$289.96			\$289.96
122-050-28	URBANO ALYSHA ETAL	9998 TIVOLI	\$311.68	\$289.96			\$289.96
122-050-29	LI, YING LIN & YAWEN	3953 ANGELINA	\$311.68	\$289.96			\$289.96
122-050-30	KNIGHT, MICHAEL	3965 ANGELINA	\$311.68	\$289.96			\$289.96
122-050-31	MARCIGAN, CHAD ANTHONY & JENNIFER	4017 ANGELINA	\$311.68	\$289.96			\$289.96
122-050-32	HO, AMMIE	4029 ANGELINA	\$311.68	\$289.96			\$289.96
122-050-33	NGUYEN PHAP & DO THI THUY ANH	4041 ANGELINA	\$311.68	\$289.96			\$289.96
122-050-34	BATTH JAGMOHAN S & PRABHJOT K TR	4053 ANGELINA	\$311.68	\$289.96			\$289.96
122-050-35	BOUNMIVILAY, AE	4065 ANGELINA	\$311.68	\$289.96			\$289.96
122-050-36	MERCADO, DANIEL	4111 ANGELINA	\$311.68	\$289.96			\$289.96
122-050-37	LAM, NEIL & LINDA H	4125 ANGELINA	\$311.68	\$289.96			\$289.96
122-050-38	SAMANIEGO, MONICA D	4139 ANGELINA	\$311.68	\$289.96			\$289.96
122-050-39	SINGH, TARLOCHAN & NARINDERPAL	4153 ANGELINA	\$311.68	\$289.96			\$289.96
122-050-40	COLCLOUGH RAYMOND D TR	4167 ANGELINA	\$311.68	\$289.96			\$289.96

6/6/2023

Zone A-3: La Morada Landscape Maintenance District
Annual Assessment Roll

APN	OWNER	LOCATION	MAX ASSMT	ACTUAL ASSMT	SUBZONE		TOTAL
					MAX ASSMT	ACTUAL ASSMT	
122-050-41	MAGATHEN, VIRGINIA	4050 ANGELINA	\$311.68	\$289.96			\$289.96
122-050-42	V & N PROPERTY INVERSTMENT	4038 ANGELINA	\$311.68	\$289.96			\$289.96
122-050-43	SCHNEIDER EARL JASON III & MEGHAN	4030 ANGELINA	\$311.68	\$289.96			\$289.96
122-050-44	JOE T HESKETT FAMILY LP	4018 ANGELINA	\$311.68	\$289.96			\$289.96
122-050-45	JOE T HESKETT FAMILY LP	4006 ANGELINA	\$311.68	\$289.96			\$289.96
122-050-46	JOE T HESKETT FAMILY LP	3976 ANGELINA	\$311.68	\$289.96			\$289.96
122-050-47	JOE T HESKETT FAMILY LP	3964 ANGELINA	\$311.68	\$289.96			\$289.96
122-050-48	KONG SOMNANG	3854 ZAIRA	\$311.68	\$289.96			\$289.96
122-050-49	CRISOSTOMO, STEVEN V & JOVY M	3842 ZAIRA	\$311.68	\$289.96			\$289.96
122-050-50	NGUYEN, LINH ETAL	3830 ZAIRA	\$311.68	\$289.96			\$289.96
122-050-51	SOTO, SALVADOR	3818 ZAIRA	\$311.68	\$289.96			\$289.96
122-050-52	PRUM, BUNTHOEUN & SOPHAL	3817 ZAIRA	\$311.68	\$289.96			\$289.96
122-050-53	MORAN, RAMON G & MARIA L	3829 ZAIRA	\$311.68	\$289.96			\$289.96
122-050-54	LIM JOHN Y & DIANE S	3841 ZAIRA	\$311.68	\$289.96			\$289.96
122-050-55	GONZALEZ, ALEX & ERIKA	3853 ZAIRA	\$311.68	\$289.96			\$289.96
122-050-56	MENDOZA, DANILO P & ROSARIO S	3848 IVANO	\$311.68	\$289.96			\$289.96
122-050-57	FARIAS, JAIME A & MARIA P	3836 IVANO	\$311.68	\$289.96			\$289.96
122-050-58	BEARD, VELMA	3824 IVANO	\$311.68	\$289.96			\$289.96
122-050-59	STOCKTON CITY OF	3779 GARY GALLI	\$0.00	\$0.00			\$0.00
122-050-60	STOCKTON CITY OF	3780 GARY GALLI	\$0.00	\$0.00			\$0.00
122-050-61	VILLA ANTINORI ASSOCIATES LLC	3890 BERNINI	\$0.00	\$0.00			\$0.00
122-060-01	ESTRADA, IGNACIO & LAURA	9986 TIVOLI	\$311.68	\$289.96			\$289.96
122-060-02	DO DANIEL DANG DINH & LI MINERVA	9972 TIVOLI	\$311.68	\$289.96			\$289.96
122-060-03	SHEN, JIAN JUN & QIUPING	9958 TIVOLI	\$311.68	\$289.96			\$289.96
122-060-04	RANGEL, ABEL V & ROSA A	9944 TIVOLI	\$311.68	\$289.96			\$289.96
122-060-05	HUSSAIN, AMMAD	9932 TIVOLI	\$311.68	\$289.96			\$289.96
122-060-06	ASHWOOD, GEORGE T	9920 TIVOLI	\$311.68	\$289.96			\$289.96
122-060-07	GRIGSBY, MAURICE & ELIZABETH	9908 TIVOLI	\$311.68	\$289.96			\$289.96
122-060-08	LUNA, JOSE MORA ETAL	3898 VECCHIO	\$311.68	\$289.96			\$289.96
122-060-09	THONG, THOEUN BUN & SOKHAO T	3890 VECCHIO	\$311.68	\$289.96			\$289.96
122-060-10	KHIEU SOPHEAP EMILY	3882 VECCHIO	\$311.68	\$289.96			\$289.96
122-060-11	TRAN, CECILIA YEN THI	3874 VECCHIO	\$311.68	\$289.96			\$289.96
122-060-12	MAM, SANNIL	3866 VECCHIO	\$311.68	\$289.96			\$289.96
122-060-13	JUAREZ, LETICIA	3858 VECCHIO	\$311.68	\$289.96			\$289.96
122-060-14	ZHANG, MICHAEL & OU PING	3850 VECCHIO	\$311.68	\$289.96			\$289.96
122-060-15	ROMERO, GUILLERMO	3842 VECCHIO	\$311.68	\$289.96			\$289.96
122-060-16	ELLIOTT HENRY	3834 VECCHIO	\$311.68	\$289.96			\$289.96
122-060-17	SINGH, GURPAL	3826 VECCHIO	\$311.68	\$289.96			\$289.96
122-060-18	GORAYA, JASWINDER & PARMJIT	3818 VECCHIO	\$311.68	\$289.96			\$289.96
122-060-19	NGUYEN THU ANH	3810 VECCHIO	\$311.68	\$289.96			\$289.96

6/6/2023

Zone A-3: La Morada Landscape Maintenance District
Annual Assessment Roll

APN	OWNER	LOCATION	MAX ASSMT	ACTUAL ASSMT	SUBZONE		TOTAL
					MAX ASSMT	ACTUAL ASSMT	
122-060-20	SAETERN, FAHM LOUANG	3805 ANGELINA	\$311.68	\$289.96			\$289.96
122-060-21	VU, PHU TIEN & LINDSEY TR	3819 ANGELINA	\$311.68	\$289.96			\$289.96
122-060-22	PAEZ LEONARD & STACIE ETAL	3833 ANGELINA	\$311.68	\$289.96			\$289.96
122-060-23	NGUYEN, VINH HIEN MAI ETAL	3847 ANGELINA	\$311.68	\$289.96			\$289.96
122-060-24	SINGH, DALJIT & NAVREET	3861 ANGELINA	\$311.68	\$289.96			\$289.96
122-060-25	PANNU, SANDEEP ETAL	3875 ANGELINA	\$311.68	\$289.96			\$289.96
122-060-26	MAHAN, JEROME & LISA	3905 ANGELINA	\$311.68	\$289.96			\$289.96
122-060-27	YANG, TSOUA & SEE	3917 ANGELINA	\$311.68	\$289.96			\$289.96
122-060-28	AARON, CURTIS & LETITIA	3929 ANGELINA	\$311.68	\$289.96			\$289.96
122-060-29	YU, ZHIHONG & XIAOYU	3941 ANGELINA	\$311.68	\$289.96			\$289.96
122-060-30	NGUYEN, LONG T	3952 ANGELINA	\$311.68	\$289.96			\$289.96
122-060-31	TEIV SAROM	3940 ANGELINA	\$311.68	\$289.96			\$289.96
122-060-32	TRAN, HONG T	3928 ANGELINA	\$311.68	\$289.96			\$289.96
122-060-33	MATHEWS, CATRINA N	3916 ANGELINA	\$311.68	\$289.96			\$289.96
122-060-34	CHEN, ZHAO QIANG	3904 ANGELINA	\$311.68	\$289.96			\$289.96
122-060-35	LEE, KENNETH K TR	3874 ANGELINA	\$311.68	\$289.96			\$289.96
122-060-36	TSAN, VAN & TRINH	3860 ANGELINA	\$311.68	\$289.96			\$289.96
122-060-37	GARCIA MARGARITO LOPEZ	3827 VECCHIO	\$311.68	\$289.96			\$289.96
122-060-38	GOMEZ, RAMONA	3835 VECCHIO	\$311.68	\$289.96			\$289.96
122-060-39	HOWARD VIRGENE LORRAINE	3843 VECCHIO	\$311.68	\$289.96			\$289.96
122-060-40	BRANDT ERIN R	3851 VECCHIO	\$311.68	\$289.96			\$289.96
122-060-41	QUIBOL, JOHN A & ESPERANZA Q	3859 VECCHIO	\$311.68	\$289.96			\$289.96
122-060-42	HUYNH, NHAN T & THU THAO THI	3867 VECCHIO	\$311.68	\$289.96			\$289.96
122-060-43	HILL MICHELLE Y	3875 VECCHIO	\$311.68	\$289.96			\$289.96
122-060-44	SAPASAP, RICARDO JR & JULIETA	3883 VECCHIO	\$311.68	\$289.96			\$289.96
122-060-45	QUATTROCIOCCHIE, NICK & WENYING	3862 TIVOLI	\$311.68	\$289.96			\$289.96
122-060-46	LI, YUMING & LI FONG TR	3850 TIVOLI	\$311.68	\$289.96			\$289.96
122-060-47	CERVANTES, OSCAR & YOLANDA	3838 TIVOLI	\$311.68	\$289.96			\$289.96
122-060-48	LONGORIA CASTANEDA PABLO & CASTAN	3826 TIVOLI	\$311.68	\$289.96			\$289.96
122-060-49	VALENZUELA, ARTHUR A	3814 TIVOLI	\$311.68	\$289.96			\$289.96
122-060-50	WILLIAMS THOMAS JR	3802 TIVOLI	\$311.68	\$289.96			\$289.96
122-060-51	BACTAT JERRY MURILLO	3801 TIVOLI	\$311.68	\$289.96			\$289.96
122-060-52	NGUYEN, BAO	3813 TIVOLI	\$311.68	\$289.96			\$289.96
122-060-53	NGUYEN, HUNG & CHIEU	3825 TIVOLI	\$311.68	\$289.96			\$289.96
122-060-54	NGUYEN, THAO P	3837 TIVOLI	\$311.68	\$289.96			\$289.96
122-060-55	ALVAREZ, JOSE BLANCO & EVELIA M	3849 TIVOLI	\$311.68	\$289.96			\$289.96
122-060-56	PRADO, RAFAEL M JR & DORA A	3861 TIVOLI	\$311.68	\$289.96			\$289.96
122-070-01	RAKKAR, JAGTAR SINGH & SURINDER KAL	3606 POPOLO	\$311.68	\$289.96			\$289.96
122-070-02	BOLINA, JASPAL & RANJIT K	3610 POPOLO	\$311.68	\$289.96			\$289.96
122-070-03	CASTRO, ERNEST & GINA H	3614 POPOLO	\$311.68	\$289.96			\$289.96

6/6/2023

Zone A-3: La Morada Landscape Maintenance District
Annual Assessment Roll

APN	OWNER	LOCATION	MAX ASSMT	ACTUAL ASSMT	SUBZONE		TOTAL
					MAX ASSMT	ACTUAL ASSMT	
122-070-04	NGUYEN, THANH ETAL	3618 POPOLO	\$311.68	\$289.96			\$289.96
122-070-05	KAUR RAJVIR TR	3622 POPOLO	\$311.68	\$289.96			\$289.96
122-070-06	WONG NGAR LAI & ZHI DONG	3626 POPOLO	\$311.68	\$289.96			\$289.96
122-070-07	GAZALY SAMIR & ALROWHANI GEHAN TR	3630 POPOLO	\$311.68	\$289.96			\$289.96
122-070-08	CONCEPCION, JOSE R & GLENDA	3634 POPOLO	\$311.68	\$289.96			\$289.96
122-070-09	STOCKTON CITY OF	9950 HOLMAN	\$0.00	\$0.00			\$0.00
122-070-10	TIDBALL, WILLIAM H	3638 POPOLO	\$311.68	\$289.96			\$289.96
122-070-11	HENG, TUY & SOPHORN TR	3642 POPOLO	\$311.68	\$289.96			\$289.96
122-070-12	KAUR, SUKHBIR & RAGHBIR	3646 POPOLO	\$311.68	\$289.96			\$289.96
122-070-13	CHA, WON SEOK	3650 POPOLO	\$311.68	\$289.96			\$289.96
122-070-14	TRAN, PHUONG D & HOA A	3654 POPOLO	\$311.68	\$289.96			\$289.96
122-070-15	BAKER, BRYAN	3658 POPOLO	\$311.68	\$289.96			\$289.96
122-070-16	NGUYEN, TONY & LAN MY	3662 POPOLO	\$311.68	\$289.96			\$289.96
122-070-17	LU, SIEM T	3666 POPOLO	\$311.68	\$289.96			\$289.96
122-070-18	PHUNG, TRINH TU	3670 POPOLO	\$311.68	\$289.96			\$289.96
122-070-19	ANGEL JOEL RACASA TR	3674 POPOLO	\$311.68	\$289.96			\$289.96
122-070-20	BRAR, JAGMOHANJIT S	3678 POPOLO	\$311.68	\$289.96			\$289.96
122-070-21	LO VA LEE TR	3682 POPOLO	\$311.68	\$289.96			\$289.96
122-070-22	NGUYEN, THUY T & TRUNG	3686 POPOLO	\$311.68	\$289.96			\$289.96
122-070-23	DINKINS, NICHOLAS & VETRICE	3690 POPOLO	\$311.68	\$289.96			\$289.96
122-070-24	PHUNG, TRINH TU TR	3694 POPOLO	\$311.68	\$289.96			\$289.96
122-070-25	WILLIAMS, MATTHEW ETAL	3708 POPOLO	\$311.68	\$289.96			\$289.96
122-070-26	TAPIA, ELIAS & VERONICA R	3712 POPOLO	\$311.68	\$289.96			\$289.96
122-070-27	SOK, CHANTOU ETAL	3716 POPOLO	\$311.68	\$289.96			\$289.96
122-070-28	NGUYEN TERESA LINH MY	3720 POPOLO	\$311.68	\$289.96			\$289.96
122-070-29	ALDEGUER, GEORGE G SR ETAL	3724 POPOLO	\$311.68	\$289.96			\$289.96
122-070-30	ROMANA, BALDEV S & NIGAR B	3728 POPOLO	\$311.68	\$289.96			\$289.96
122-070-31	NIJJAR, KULJIT	3732 POPOLO	\$311.68	\$289.96			\$289.96
122-070-32	GREY, DOUGLAS TR	3736 POPOLO	\$311.68	\$289.96			\$289.96
122-070-33	KINK MANGMT LLC TR	3740 POPOLO	\$311.68	\$289.96			\$289.96
122-070-34	TOCI DAVID A & TOCI HANNELORE G TR	3744 POPOLO	\$311.68	\$289.96			\$289.96
122-070-35	NGUYEN, KHAI M	3748 POPOLO	\$311.68	\$289.96			\$289.96
122-070-36	FRANCIS, CLARK H & ANGIE L	3752 POPOLO	\$311.68	\$289.96			\$289.96
122-070-37	TORRES JOSEPHINE NICOLE	3756 POPOLO	\$311.68	\$289.96			\$289.96
122-070-38	WILKENS, DENNIS J & DEBORAH A TR	3760 POPOLO	\$311.68	\$289.96			\$289.96
122-070-39	ZHU, YAN JUAN & YUAN	3764 POPOLO	\$311.68	\$289.96			\$289.96
122-070-40	STOCKTON CITY OF	3720 GARY GALLI	\$0.00	\$0.00			\$0.00
122-070-41	DAY, EARL	3768 POPOLO	\$311.68	\$289.96			\$289.96
122-070-42	ROS, ROATH	3770 POPOLO	\$311.68	\$289.96			\$289.96
122-070-43	SAR, VANNICK	3776 POPOLO	\$311.68	\$289.96			\$289.96

6/6/2023

Zone A-3: La Morada Landscape Maintenance District
Annual Assessment Roll

APN	OWNER	LOCATION	MAX ASSMT	ACTUAL ASSMT	SUBZONE		TOTAL
					MAX ASSMT	ACTUAL ASSMT	
122-070-44	NGUYEN, ANTHONY & XUAN LE	3765 POPOLO	\$311.68	\$289.96			\$289.96
122-070-45	EAGAL BLAKE B & TRINA	3769 POPOLO	\$311.68	\$289.96			\$289.96
122-070-46	COVARRUBIAS, ROSENDO F & MARLA	3773 POPOLO	\$311.68	\$289.96			\$289.96
122-070-47	CARTER, LAKEISHA B	3777 POPOLO	\$311.68	\$289.96			\$289.96
122-070-48	WESTERMANN NADINE	3781 POPOLO	\$311.68	\$289.96			\$289.96
122-070-49	KHAN SAFDAR	3605 POPOLO	\$311.68	\$289.96			\$289.96
122-070-50	BALDWIN, CHAD & ESTER	3609 POPOLO	\$311.68	\$289.96			\$289.96
122-070-51	DAVIS, CRAIG & KIMBERLY	3613 POPOLO	\$311.68	\$289.96			\$289.96
122-070-52	WIDJAJA, STEVEN	3617 POPOLO	\$311.68	\$289.96			\$289.96
122-070-53	NGO TONY ETAL	3637 POPOLO	\$311.68	\$289.96			\$289.96
122-070-54	WOODS, WILLIE	3641 POPOLO	\$311.68	\$289.96			\$289.96
122-070-55	HANG, JUSTIN & MELANIE	3645 POPOLO	\$311.68	\$289.96			\$289.96
122-070-56	FORTES, BONIFACIO B & CHITA C	3621 RIMINI	\$311.68	\$289.96			\$289.96
122-070-57	VANG BOBBY & XIONG NANCY	3635 RIMINI	\$311.68	\$289.96			\$289.96
122-070-58	SHAH BILAL ALI ETAL	3649 RIMINI	\$311.68	\$289.96			\$289.96
122-070-59	HEU, CHA ETAL	3703 RIMINI	\$311.68	\$289.96			\$289.96
122-070-60	ZHU JIAN PEI	3717 RIMINI	\$311.68	\$289.96			\$289.96
122-070-61	WALKER, DELANO & KORRYE TR	3731 RIMINI	\$311.68	\$289.96			\$289.96
122-070-62	HORTON, JAMES & JODI	3745 RIMINI	\$311.68	\$289.96			\$289.96
122-070-63	HARRIS, WILLIAM J & PHYLLIS TR	3759 RIMINI	\$311.68	\$289.96			\$289.96
122-070-64	KHAN, AJAZ AHMAD	3746 RIMINI	\$311.68	\$289.96			\$289.96
122-070-65	ATAS PARTNERS INC	3732 RIMINI	\$311.68	\$289.96			\$289.96
122-070-66	SANDHU HARNEK SINGH ETAL	3718 RIMINI	\$311.68	\$289.96			\$289.96
122-070-67	DHATT, JASKEERATH SINGH	3704 RIMINI	\$311.68	\$289.96			\$289.96
122-070-68	PAMMA, JATINDER S & PUSHPINDER K E	3650 RIMINI	\$311.68	\$289.96			\$289.96
122-070-69	MUONG CHUCK & DETH KIMHEANG	3636 RIMINI	\$311.68	\$289.96			\$289.96
122-070-70	PATEL, SHANTIBEN T ETAL	3622 RIMINI	\$311.68	\$289.96			\$289.96
122-070-71	TRAN, NY	3653 POPOLO	\$311.68	\$289.96			\$289.96
122-070-72	OSEI, PATRICK	3657 POPOLO	\$311.68	\$289.96			\$289.96
122-070-73	ABDEL MAGIED, OSAMA M & SHYMAA M	3661 POPOLO	\$311.68	\$289.96			\$289.96
122-070-74	WATKINS, NATHANIEL B	3679 POPOLO	\$311.68	\$289.96			\$289.96
122-070-75	CHEN, RICHARD Z & HA MEI	3683 POPOLO	\$311.68	\$289.96			\$289.96
122-070-76	MEEK, SYDNEY L	3687 POPOLO	\$311.68	\$289.96			\$289.96
122-070-77	AWAN, ROSVEL	3691 POPOLO	\$311.68	\$289.96			\$289.96
122-070-78	SALANGO, VIRGILIO & CORAZON	3695 POPOLO	\$311.68	\$289.96			\$289.96
122-070-79	PHUNG, MICHAEL Q & MONIQUE T TR	3709 POPOLO	\$311.68	\$289.96			\$289.96
122-070-80	DAVIS, ERIC	3713 POPOLO	\$311.68	\$289.96			\$289.96
122-080-01	TAASIN, GLENN B & ROWENA R	3344 ZACCARIA	\$311.68	\$289.96			\$289.96
122-080-02	DEOL JATINDER SINGH & JASBIR KAUR	3352 ZACCARIA	\$311.68	\$289.96			\$289.96
122-080-03	WALKER DANIEL W & LINDA M	3406 ZACCARIA	\$311.68	\$289.96			\$289.96

6/6/2023

Zone A-3: La Morada Landscape Maintenance District
Annual Assessment Roll

APN	OWNER	LOCATION	MAX ASSMT	ACTUAL ASSMT	SUBZONE		TOTAL
					MAX ASSMT	ACTUAL ASSMT	
122-080-04	SINGH, GURMINDER & JASBIR	3414 ZACCARIA	\$311.68	\$289.96			\$289.96
122-080-05	NGUYEN, HOA T & MY LE T	3422 ZACCARIA	\$311.68	\$289.96			\$289.96
122-080-06	VILLAFANE, RODOLFO & REMEDIOS TR	3430 ZACCARIA	\$311.68	\$289.96			\$289.96
122-080-07	ORDAZ, JOSE AMADOR & AIDA	3438 ZACCARIA	\$311.68	\$289.96			\$289.96
122-080-08	SANGHERA, RAMAN & NOVEDEEP KAUR	3446 ZACCARIA	\$311.68	\$289.96			\$289.96
122-080-09	KHAN, MEHMOOD & ANILA	3454 ZACCARIA	\$311.68	\$289.96			\$289.96
122-080-10	CHIN, JOHN J & SING S	3462 ZACCARIA	\$311.68	\$289.96			\$289.96
122-080-11	DHILLON MANPREET	3471 ZACCARIA	\$311.68	\$289.96			\$289.96
122-080-12	VANG, JUDY D ETAL	3463 ZACCARIA	\$311.68	\$289.96			\$289.96
122-080-13	ZAMAN AKHTAR & RAUSAIN BIBI BIBI	3455 ZACCARIA	\$311.68	\$289.96			\$289.96
122-080-14	CORDERO, PHILIP III & CRESTERLYNN	3447 ZACCARIA	\$311.68	\$289.96			\$289.96
122-080-15	KINK MANGMT LLC TR	3402 TREVI	\$311.68	\$289.96			\$289.96
122-080-16	VANG, CHONG G & PHA N	3410 TREVI	\$311.68	\$289.96			\$289.96
122-080-17	NGUYEN, GIAC T	3418 TREVI	\$311.68	\$289.96			\$289.96
122-080-18	CARIASO, CHESTER & CATHERINE	3425 TREVI	\$311.68	\$289.96			\$289.96
122-080-19	WU XIN KE	3417 TREVI	\$311.68	\$289.96			\$289.96
122-080-20	SALANGSANG, ED L & MARIDEL SOLIVEN	3409 TREVI	\$311.68	\$289.96			\$289.96
122-080-21	NGUYEN, ANTHONY S	3401 TREVI	\$311.68	\$289.96			\$289.96
122-080-22	SHARMA, ASWEN P & REENA	3416 FABRIZIO	\$311.68	\$289.96			\$289.96
122-080-23	RAJ, KARISHMA ETAL	3422 FABRIZIO	\$311.68	\$289.96			\$289.96
122-080-24	FINE JAMES L ETAL	3430 FABRIZIO	\$311.68	\$289.96			\$289.96
122-080-25	GRADIN, MICHAEL P TR	3439 FABRIZIO	\$311.68	\$289.96			\$289.96
122-080-26	BANDONG, RONALD & ROSALIE P	3431 FABRIZIO	\$311.68	\$289.96			\$289.96
122-080-27	SOOCH JAY	3423 FABRIZIO	\$311.68	\$289.96			\$289.96
122-080-28	GREWAL, JASVIR S ETAL	3415 FABRIZIO	\$311.68	\$289.96			\$289.96
122-080-29	MAK JEAN LI ETAL	10055 TIZIANO	\$311.68	\$289.96			\$289.96
122-080-30	KHAN, FAIZ A & ZURINE N	10043 TIZIANO	\$311.68	\$289.96			\$289.96
122-080-31	GILL, RAMANDEEP K	10031 TIZIANO	\$311.68	\$289.96			\$289.96
122-080-32	CLARK, CHARLES S & ROSA MARIA	10019 TIZIANO	\$311.68	\$289.96			\$289.96
122-080-33	RANDHAWA, SUKHJINDER KAUR & HARPI	10007 TIZIANO	\$311.68	\$289.96			\$289.96
122-080-34	RAHMAN, LATEEF U	9951 TIZIANO	\$311.68	\$289.96			\$289.96
122-080-35	ZAHOOR, MOHAMMAD & ZAHIDA	9939 TIZIANO	\$311.68	\$289.96			\$289.96
122-080-36	CAO, ANDY LONG	9927 TIZIANO	\$311.68	\$289.96			\$289.96
122-080-37	ZHU, JUN TR ETAL	9915 TIZIANO	\$311.68	\$289.96			\$289.96
122-080-38	MALLARI, DANILO & DINNA	9903 TIZIANO	\$311.68	\$289.96			\$289.96
122-080-39	HER, THOMAS FAIDAC & CHUE TR	9906 ORNELLA	\$311.68	\$289.96			\$289.96
122-080-40	SHAHID ABBAS GHULAM	9918 ORNELLA	\$311.68	\$289.96			\$289.96
122-080-41	GOMEZ ISABEL C	9930 ORNELLA	\$311.68	\$289.96			\$289.96
122-080-42	REFUERZO GARY EMPERADOR & REFUERZO	9942 ORNELLA	\$311.68	\$289.96			\$289.96
122-080-43	BUI, PETER & KIMBERLY	9954 ORNELLA	\$311.68	\$289.96			\$289.96

6/6/2023

Zone A-3: La Morada Landscape Maintenance District
Annual Assessment Roll

APN	OWNER	LOCATION	MAX ASSMT	ACTUAL ASSMT	SUBZONE		TOTAL
					MAX ASSMT	ACTUAL ASSMT	
122-080-44	ALNAGGAR BASAM F	10010 ORNELLA	\$311.68	\$289.96			\$289.96
122-080-45	AN, KEANG ETAL	10022 ORNELLA	\$311.68	\$289.96			\$289.96
122-080-46	SHAH, WAHEED	10034 ORNELLA	\$311.68	\$289.96			\$289.96
122-080-47	ZAMAN, AKHTAR & BIBI BIBI	10046 ORNELLA	\$311.68	\$289.96			\$289.96
122-080-48	ZAMAN AKHTAR & RAUSAIN BIBI BIBI	10058 ORNELLA	\$311.68	\$289.96			\$289.96
122-080-49	STOCKTON CITY OF	3440 GARY GALLI	\$0.00	\$0.00			\$0.00
122-080-50	LA MORADA PARTNERSHIP LP	9933 ORNELLA	\$0.00	\$0.00			\$0.00
122-090-01	SHARMA, PRAVEEN & BABITA	3420 TIZIANO	\$311.68	\$289.96			\$289.96
122-090-02	HAYER, HARBHAJAN & NARINDER K ETAL	3428 TIZIANO	\$311.68	\$289.96			\$289.96
122-090-03	KHAN, MOHAMMAD A & AZRA	3436 TIZIANO	\$311.68	\$289.96			\$289.96
122-090-04	TELLES, REYMOND & LORNA TR	3444 TIZIANO	\$311.68	\$289.96			\$289.96
122-090-05	GREGORY CLIFFORD	3445 TIZIANO	\$311.68	\$289.96			\$289.96
122-090-06	REHAM HAFEEZ UR	3437 TIZIANO	\$311.68	\$289.96			\$289.96
122-090-07	KHAN ZAFAR	3429 TIZIANO	\$311.68	\$289.96			\$289.96
122-090-08	QU, ZHINONG & HONGYAN	3421 TIZIANO	\$311.68	\$289.96			\$289.96
122-090-09	NORASITH, BILLY & CHANPHENG	3434 BAGELLO	\$311.68	\$289.96			\$289.96
122-090-10	NGUYEN TUAN	3442 BAGELLO	\$311.68	\$289.96			\$289.96
122-090-11	LEDUFF ROYLINDA SAFIYA ETAL	3450 BAGELLO	\$311.68	\$289.96			\$289.96
122-090-12	GUERRERO, ALICIA	3458 BAGELLO	\$311.68	\$289.96			\$289.96
122-090-13	MONTALVO, JOSE & JUANA	3457 BAGELLO	\$311.68	\$289.96			\$289.96
122-090-14	KWON, SEUNG CHAN	3449 BAGELLO	\$311.68	\$289.96			\$289.96
122-090-15	DICHUPA, PATERNO A & SUSAN C TR	3441 BAGELLO	\$311.68	\$289.96			\$289.96
122-090-16	HENG, PHYRUN & SOKHA ELAINE	3433 BAGELLO	\$311.68	\$289.96			\$289.96
122-090-17	YU PERRY YIPING ETAL	10147 TIZIANO	\$311.68	\$289.96			\$289.96
122-090-18	LOCH SEAINHAC PANO	10141 TIZIANO	\$311.68	\$289.96			\$289.96
122-090-19	ORTON, PHILIP C & ROSA G	10135 TIZIANO	\$311.68	\$289.96			\$289.96
122-090-20	LE BINH THI	10129 TIZIANO	\$311.68	\$289.96			\$289.96
122-090-21	NGUYEN, TAM VAN & LILLIAN TR	10123 TIZIANO	\$311.68	\$289.96			\$289.96
122-090-22	WASIM, MOHAMMAD	10117 TIZIANO	\$311.68	\$289.96			\$289.96
122-090-23	VO, THANG	10111 TIZIANO	\$311.68	\$289.96			\$289.96
122-090-24	BAIG SHERAZ & ASHRAF FAIZA	10105 TIZIANO	\$311.68	\$289.96			\$289.96
122-090-25	CARTAGENAS, JOSEPH A & HELEN R	10108 ORNELLA	\$311.68	\$289.96			\$289.96
122-090-26	LO JONATHAN YIA	10114 ORNELLA	\$311.68	\$289.96			\$289.96
122-090-27	THAO SAM XAIVLEEJ & KELLIE YANG	10120 ORNELLA	\$311.68	\$289.96			\$289.96
122-090-28	XIONG GER	10126 ORNELLA	\$311.68	\$289.96			\$289.96
122-090-29	JUMA, ALI M & CHRISTINE A	10132 ORNELLA	\$311.68	\$289.96			\$289.96
122-090-30	VO, THO D	10138 ORNELLA	\$311.68	\$289.96			\$289.96
122-090-31	GORAYA, JASBIR SINGH & DALJEET KAUR	10144 ORNELLA	\$311.68	\$289.96			\$289.96
122-090-32	VANGSOULATDA, SIHANATH & MONY	10150 ORNELLA	\$311.68	\$289.96			\$289.96
122-090-33	LODI UNIFIED SCHOOL DIST	10045 ORNELLA	\$0.00	\$0.00			\$0.00

6/6/2023

Zone A-3: La Morada Landscape Maintenance District
Annual Assessment Roll

APN	OWNER	LOCATION	MAX ASSMT	ACTUAL ASSMT	SUBZONE		TOTAL
					MAX ASSMT	ACTUAL ASSMT	
122-090-34	STOCKTON CITY OF	3439 GARY GALLI	\$0.00	\$0.00			\$0.00
122-100-01	SEALES, KIRVAN & LAURYN	3607 MASSIMO	\$311.68	\$289.96			\$289.96
122-100-02	NAZIR MOHAMMAD ALI & AJMAL SBEEN	3611 MASSIMO	\$311.68	\$289.96			\$289.96
122-100-03	CALZADA, JAIME & MARINA	3615 MASSIMO	\$311.68	\$289.96			\$289.96
122-100-04	SPILLER, JENNELL A	3619 MASSIMO	\$311.68	\$289.96			\$289.96
122-100-05	YOUNG DEMETRIUS	3623 MASSIMO	\$311.68	\$289.96			\$289.96
122-100-06	LUNA MERVIN M & ROSALINA D	3629 MASSIMO	\$311.68	\$289.96			\$289.96
122-100-07	LANZA, LOUIE B & MARIA CARMEN R	3633 MASSIMO	\$311.68	\$289.96			\$289.96
122-100-08	BRAR KAWALJIT SINGH & PARMINDER KA	3637 MASSIMO	\$311.68	\$289.96			\$289.96
122-100-09	BALICO LEMUEL & JANETTE	3641 MASSIMO	\$311.68	\$289.96			\$289.96
122-100-10	AMIGABLE, EDGAR & HELEN	3645 MASSIMO	\$311.68	\$289.96			\$289.96
122-100-11	YAUNG, EDWARD CHAN ETAL	3649 MASSIMO	\$311.68	\$289.96			\$289.96
122-100-12	KHAN, HUSSAN A ETAL	3653 MASSIMO	\$311.68	\$289.96			\$289.96
122-100-13	SOR, KOY & MONY	3657 MASSIMO	\$311.68	\$289.96			\$289.96
122-100-14	NGUYEN, TERESA	3661 MASSIMO	\$311.68	\$289.96			\$289.96
122-100-15	BRACAMONTES, BLADIMIRO R	3665 MASSIMO	\$311.68	\$289.96			\$289.96
122-100-16	GILL KULWINDER KAUR	3669 MASSIMO	\$311.68	\$289.96			\$289.96
122-100-17	KHAN, ELISABETH	3673 MASSIMO	\$311.68	\$289.96			\$289.96
122-100-18	LE, LUONG VAN	3677 MASSIMO	\$311.68	\$289.96			\$289.96
122-100-19	KANDOLA, LAKHVINDER S & PARAMJEET	3681 MASSIMO	\$311.68	\$289.96			\$289.96
122-100-20	LUANGKANG, GEORGE	3685 MASSIMO	\$311.68	\$289.96			\$289.96
122-100-21	MANUNTAG, RICARDO J & LILIA L TR	3689 MASSIMO	\$311.68	\$289.96			\$289.96
122-100-22	NGO, DYLAN & HUONG	3693 MASSIMO	\$311.68	\$289.96			\$289.96
122-100-23	NGUYEN, THUAN	3697 MASSIMO	\$311.68	\$289.96			\$289.96
122-100-24	BAGUIO, REYMUNDO N & LILIA D	3705 MASSIMO	\$311.68	\$289.96			\$289.96
122-100-25	HER, CHIA	3709 MASSIMO	\$311.68	\$289.96			\$289.96
122-100-26	HERNANDEZ, SILVESTRE & SAUNDRA	3713 MASSIMO	\$311.68	\$289.96			\$289.96
122-100-27	LIN, JIA HUI	3717 MASSIMO	\$311.68	\$289.96			\$289.96
122-100-28	GONZALEZ, ALEJANDRA	3721 MASSIMO	\$311.68	\$289.96			\$289.96
122-100-29	ARSHAD MUHAMMAD	3725 MASSIMO	\$311.68	\$289.96			\$289.96
122-100-30	THAO, MAY Y	3729 MASSIMO	\$311.68	\$289.96			\$289.96
122-100-31	SUAREZ, ISIDRO & VILMA S	3733 MASSIMO	\$311.68	\$289.96			\$289.96
122-100-32	KHAN FAROOQI, MOHAMMAD & KHATO	3737 MASSIMO	\$311.68	\$289.96			\$289.96
122-100-33	TRAN, LINDA THI	3741 MASSIMO	\$311.68	\$289.96			\$289.96
122-100-34	AGUINAGA, JORGE T & BLANCA E	3745 MASSIMO	\$311.68	\$289.96			\$289.96
122-100-35	KY, JENNY	3749 MASSIMO	\$311.68	\$289.96			\$289.96
122-100-36	SRIBOUNREUNG, SING & SOMPHONE	3753 MASSIMO	\$311.68	\$289.96			\$289.96
122-100-38	SANGHA, INDERPAL	3757 MASSIMO	\$311.68	\$289.96			\$289.96
122-100-39	MOHEBI, OMAR MOHAMMAD & ZAHARA	3761 MASSIMO	\$311.68	\$289.96			\$289.96
122-100-40	NGAR JEFFREY & SOPHIA TR	3765 MASSIMO	\$311.68	\$289.96			\$289.96

6/6/2023

Zone A-3: La Morada Landscape Maintenance District
Annual Assessment Roll

APN	OWNER	LOCATION	MAX ASSMT	ACTUAL ASSMT	SUBZONE		TOTAL
					MAX ASSMT	ACTUAL ASSMT	
122-100-41	JONES, VERNON G JR & ANJANETTE N	3744 MASSIMO	\$311.68	\$289.96			\$289.96
122-100-42	HUANG, FUTANG & SITONG	3748 MASSIMO	\$311.68	\$289.96			\$289.96
122-100-43	DOEUN, CHUON & TARA	3752 MASSIMO	\$311.68	\$289.96			\$289.96
122-100-44	SIMMONS, LORRAINE	3756 MASSIMO	\$311.68	\$289.96			\$289.96
122-100-45	LAI LAM ETAL	3760 MASSIMO	\$311.68	\$289.96			\$289.96
122-100-46	CHIMA, GURSHARAN SINGH & PARVEEN	3764 MASSIMO	\$311.68	\$289.96			\$289.96
122-100-47	GILLAM TERRI	3768 MASSIMO	\$311.68	\$289.96			\$289.96
122-100-48	AFZAL SHER TR	3606 MASSIMO	\$311.68	\$289.96			\$289.96
122-100-49	NELSON ANDREW III & DEBORAH	3610 MASSIMO	\$311.68	\$289.96			\$289.96
122-100-50	SAN, METH & MISCHA	3614 MASSIMO	\$311.68	\$289.96			\$289.96
122-100-51	HER, PETER & NANCY	3618 MASSIMO	\$311.68	\$289.96			\$289.96
122-100-52	SAUNDERS, BOBBY EARL & THERESA	3622 MASSIMO	\$311.68	\$289.96			\$289.96
122-100-53	TRAN, QUYEN D	3626 MASSIMO	\$311.68	\$289.96			\$289.96
122-100-54	HENDERSON, WILLIE & SEDERIA	3660 MASSIMO	\$311.68	\$289.96			\$289.96
122-100-55	BURTON GEORGE E & VIRGINIA	3664 MASSIMO	\$311.68	\$289.96			\$289.96
122-100-56	LEE, HERBERT WAYNE & OMEGA	3668 MASSIMO	\$311.68	\$289.96			\$289.96
122-100-57	RAFIQ MUHAMMAD SHAHZAD	3672 MASSIMO	\$311.68	\$289.96			\$289.96
122-100-58	DAWSON, ROBERT E SR & VERONICA E	3676 MASSIMO	\$311.68	\$289.96			\$289.96
122-100-59	HUANG, HUAN Y & JIE H	3680 MASSIMO	\$311.68	\$289.96			\$289.96
122-100-60	COLLINS BARBARA A	3684 MASSIMO	\$311.68	\$289.96			\$289.96
122-100-61	ALDEGUER, YLAINE ROSE T	3688 MASSIMO	\$311.68	\$289.96			\$289.96
122-100-62	SANGHA, MANJIT S	3692 MASSIMO	\$311.68	\$289.96			\$289.96
122-100-63	CRUZ, GEORGE E	3696 MASSIMO	\$311.68	\$289.96			\$289.96
122-100-64	ALRAHIMEE MAGIEB A	3704 MASSIMO	\$311.68	\$289.96			\$289.96
122-100-65	TREVINO, RITO & EVETTE R	3708 MASSIMO	\$311.68	\$289.96			\$289.96
122-100-66	KINK MANAGEMENT LLC TR	3712 MASSIMO	\$311.68	\$289.96			\$289.96
122-100-67	STOCKTON CITY	10140 HOLMAN	\$0.00	\$0.00			\$0.00
122-100-68	STOCKTON CITY OF	3721 GARY GALLI	\$0.00	\$0.00			\$0.00
124-020-01	BORNEA, MARJO PENALOSA & JO ANN RC	9883 PRISCILLA	\$311.68	\$289.96			\$289.96
124-020-02	SINGH, PALWINDER & VIRPAL K	9865 PRISCILLA	\$311.68	\$289.96			\$289.96
124-020-03	VANG MEE	9847 PRISCILLA	\$311.68	\$289.96			\$289.96
124-020-04	GRAJEDA, STEPHEN & CYNTHIA	9829 PRISCILLA	\$311.68	\$289.96			\$289.96
124-020-05	STANHOPE, BETTY A	9811 PRISCILLA	\$311.68	\$289.96			\$289.96
124-020-06	TUPPER HAROLD & TUPPER LYNDA	9777 PRISCILLA	\$311.68	\$289.96			\$289.96
124-020-07	CHEN LIFANG	9759 PRISCILLA	\$311.68	\$289.96			\$289.96
124-020-08	VANG, JERRY ETAL	9741 PRISCILLA	\$311.68	\$289.96			\$289.96
124-020-09	NGUYEN, MARY ETAL	9723 PRISCILLA	\$311.68	\$289.96			\$289.96
124-020-10	COLEMAN, ROGER F & EUGENIA TR	9705 PRISCILLA	\$311.68	\$289.96			\$289.96
124-020-11	CARDONA, ENRIQUE	9687 PRISCILLA	\$311.68	\$289.96			\$289.96
124-020-12	TOWNLEY, COREY ETAL	9675 PRISCILLA	\$311.68	\$289.96			\$289.96

6/6/2023

Zone A-3: La Morada Landscape Maintenance District
Annual Assessment Roll

APN	OWNER	LOCATION	MAX ASSMT	ACTUAL ASSMT	SUBZONE		TOTAL
					MAX ASSMT	ACTUAL ASSMT	
124-020-13	SANTIAGO, LUIS G & MARIA LUISA	9663 PRISCILLA	\$311.68	\$289.96			\$289.96
124-020-14	BAUTISTA EZILDA U	9651 PRISCILLA	\$311.68	\$289.96			\$289.96
124-020-15	MENDEZ, MIGUEL & ROSELLA	9639 PRISCILLA	\$311.68	\$289.96			\$289.96
124-020-16	DOFFLEMYER, WILLIAM E & MARCELLE P	9627 PRISCILLA	\$311.68	\$289.96			\$289.96
124-020-17	DENG QUANFU ETAL	9615 PRISCILLA	\$311.68	\$289.96			\$289.96
124-020-18	HERERIA, LOIS	9579 PRISCILLA	\$311.68	\$289.96			\$289.96
124-020-19	LEON, JOSE S & ELIA C	9567 PRISCILLA	\$311.68	\$289.96			\$289.96
124-020-20	RAMIREZ, MARK	9560 PRISCILLA	\$311.68	\$289.96			\$289.96
124-020-21	HAMDARD, FARHAD	3003 SALVATORE	\$311.68	\$289.96			\$289.96
124-020-22	KHIEU KUMPIRA P	9638 PRISCILLA	\$311.68	\$289.96			\$289.96
124-020-23	KHAN, HANIF	9650 PRISCILLA	\$311.68	\$289.96			\$289.96
124-020-24	AHMED AFTAB & IRSHAD SANA	9662 PRISCILLA	\$311.68	\$289.96			\$289.96
124-020-25	SIBAL, ROBERT L JR & ARLENE A	3010 SOFIA	\$311.68	\$289.96			\$289.96
124-020-26	DHATT SURJIT S & PARAMJIT K ETAL	3011 SOFIA	\$311.68	\$289.96			\$289.96
124-020-27	GONZALEZ, EDUARDO A JR	3014 STEFANO	\$311.68	\$289.96			\$289.96
124-030-01	QURESHI MUHAMMAD U	9555 PRISCILLA	\$311.68	\$289.96			\$289.96
124-030-02	ATMOSFERA ARNEL E & JEANNE	9543 PRISCILLA	\$311.68	\$289.96			\$289.96
124-030-03	CALILONG, PABLO N JR & PURISIMA M	9531 PRISCILLA	\$311.68	\$289.96			\$289.96
124-030-04	CRAWFORD, BRUCE G & JIN SOON	9519 PRISCILLA	\$311.68	\$289.96			\$289.96
124-030-05	NGO THUY K ETAL	9507 PRISCILLA	\$311.68	\$289.96			\$289.96
124-030-06	RUIZ, PEDRO TORRES & LETICIA TORRES	9477 PRISCILLA	\$311.68	\$289.96			\$289.96
124-030-07	SERRANO, MARIBEL	9469 PRISCILLA	\$311.68	\$289.96			\$289.96
124-030-08	MCKENNEE, JASON & TANYA	9461 PRISCILLA	\$311.68	\$289.96			\$289.96
124-030-09	FLORES, ARMANDO	9453 PRISCILLA	\$311.68	\$289.96			\$289.96
124-030-10	CONTESSOTTO, GEANO & DEBRA A TR	9445 PRISCILLA	\$311.68	\$289.96			\$289.96
124-030-11	GONZALES DIANA	9437 PRISCILLA	\$311.68	\$289.96			\$289.96
124-030-12	VONG PHAL & PRUM SININ	9429 PRISCILLA	\$311.68	\$289.96			\$289.96
124-030-13	SINGH, NAMINDER	9421 PRISCILLA	\$311.68	\$289.96			\$289.96
124-030-14	JIMENEZ, PAMELA	9413 PRISCILLA	\$311.68	\$289.96			\$289.96
124-030-15	NESSLER, SHANE E & JENNIFER E	9414 PRISCILLA	\$311.68	\$289.96			\$289.96
124-030-16	RAGASA FILIPINAS A & RAINIER A	9422 PRISCILLA	\$311.68	\$289.96			\$289.96
124-030-17	SINGH MANINDERPAL PAL & KAUR GURV	9430 PRISCILLA	\$311.68	\$289.96			\$289.96
124-030-18	SANDHU MANDEEP S & NIRMALJIT K	9438 PRISCILLA	\$311.68	\$289.96			\$289.96
124-030-19	VO, THO D	9446 PRISCILLA	\$311.68	\$289.96			\$289.96
124-030-20	RIGMAIDEN, SYNTHIA LYNN	9454 PRISCILLA	\$311.68	\$289.96			\$289.96
124-030-21	PINEDA, MIGUEL A	9462 PRISCILLA	\$311.68	\$289.96			\$289.96
124-030-22	PINTOR, DIANA J	9470 PRISCILLA	\$311.68	\$289.96			\$289.96
124-030-23	BRECKENRIDGE, NAKIA	9512 PRISCILLA	\$311.68	\$289.96			\$289.96
124-030-24	ALVAREZ DAVID ROBERT & ESMERALDA	9524 PRISCILLA	\$311.68	\$289.96			\$289.96
124-030-25	GONZALEZ, GEORGE S JR	9536 PRISCILLA	\$311.68	\$289.96			\$289.96

6/6/2023

Zone A-3: La Morada Landscape Maintenance District
Annual Assessment Roll

APN	OWNER	LOCATION	MAX ASSMT	ACTUAL ASSMT	SUBZONE		TOTAL
					MAX ASSMT	ACTUAL ASSMT	
124-030-26	JIANG, DANHONG	9548 PRISCILLA	\$311.68	\$289.96			\$289.96
124-030-27	WOODSIDE LA MORADA II INC	3015 MORADA	\$0.00	\$0.00			\$0.00
124-030-28	STOCKTON CITY OF	3011 MORADA	\$0.00	\$0.00			\$0.00
124-040-01	DOUK, KY	3022 STEFANO	\$311.68	\$289.96			\$289.96
124-040-02	NGUYEN, MINH B & THANH TRUC T TR	3030 STEFANO	\$311.68	\$289.96			\$289.96
124-040-03	LOPEZ, MANUEL	3038 STEFANO	\$311.68	\$289.96			\$289.96
124-040-04	HU, STEVEN XIAOLU ETAL	3110 STEFANO	\$311.68	\$289.96			\$289.96
124-040-05	REECE BRIAN J & DOROTHIEA D	3118 STEFANO	\$311.68	\$289.96			\$289.96
124-040-06	DINH, PHUONG LIEN & HUEY TRUNG	3126 STEFANO	\$311.68	\$289.96			\$289.96
124-040-07	SINGH, KEWAL & MANJIT	3134 STEFANO	\$311.68	\$289.96			\$289.96
124-040-08	GRANO, LOURDES ETAL	3142 STEFANO	\$311.68	\$289.96			\$289.96
124-040-09	THAO LAOZENG & VANG MAI	3150 STEFANO	\$311.68	\$289.96			\$289.96
124-040-10	KAMAU JACQUELINE	9763 STEFANO	\$311.68	\$289.96			\$289.96
124-040-11	NGUYEN, HONGVAN	9749 STEFANO	\$311.68	\$289.96			\$289.96
124-040-12	BUTZNER, MICHAEL & JEUNE THERESE	9735 STEFANO	\$311.68	\$289.96			\$289.96
124-040-13	PHAM, THAO TR	9721 STEFANO	\$311.68	\$289.96			\$289.96
124-040-14	CRANEY, ESSENCE	9707 STEFANO	\$311.68	\$289.96			\$289.96
124-040-15	TRAN, CHARLIE & VINH MAI THI TR	9708 STEFANO	\$311.68	\$289.96			\$289.96
124-040-16	NGUYEN HUY T ETAL	9722 STEFANO	\$311.68	\$289.96			\$289.96
124-040-17	BUETTNER, DENNIS M & LUDMILA N	9736 STEFANO	\$311.68	\$289.96			\$289.96
124-040-18	CRUZ, GREGORY A & ANNADESA G	9750 STEFANO	\$311.68	\$289.96			\$289.96
124-040-19	SINGH, RAKESH B	9764 STEFANO	\$311.68	\$289.96			\$289.96
124-040-20	MIRAMONTES, JUAN P	9778 STEFANO	\$311.68	\$289.96			\$289.96
124-040-21	LEE, ALBERT & SANDRA	3238 STEFANO	\$311.68	\$289.96			\$289.96
124-040-22	TATH, RA RON & DANG	3312 STEFANO	\$311.68	\$289.96			\$289.96
124-040-23	SINGH, MOHINDAR & KULDIP TR	3320 STEFANO	\$311.68	\$289.96			\$289.96
124-040-24	PINEDA ISRAEL & MARY ANNE PASIBE	3332 STEFANO	\$311.68	\$289.96			\$289.96
124-040-25	TAN, LILLY	3346 STEFANO	\$311.68	\$289.96			\$289.96
124-040-26	HUDSPETH, EUBERTO C	3275 SALVATORE	\$311.68	\$289.96			\$289.96
124-040-27	WIGGINS, JULE & REATHA TR	3263 SALVATORE	\$311.68	\$289.96			\$289.96
124-040-28	NATOZA ERICKSON SALUD & NATOZA JOA	3251 SALVATORE	\$311.68	\$289.96			\$289.96
124-040-29	ZAREEN HUMAIR ETAL & KHURSHID ASFI	3239 SALVATORE	\$311.68	\$289.96			\$289.96
124-040-30	ASHLEY, EDWARD J & BETTY	3227 SALVATORE	\$311.68	\$289.96			\$289.96
124-040-31	PHAM, TOM MAI	3215 SALVATORE	\$311.68	\$289.96			\$289.96
124-040-32	VILLEGAS DONALD ETAL	9606 COLONNA	\$311.68	\$289.96			\$289.96
124-040-33	NGUYEN, SANG V	9620 COLONNA	\$311.68	\$289.96			\$289.96
124-040-34	AQUINO, ARMAN & MARITES	9634 COLONNA	\$311.68	\$289.96			\$289.96
124-040-35	VANG, SY & KU	9648 COLONNA	\$311.68	\$289.96			\$289.96
124-040-36	BUTZNER, MICHAEL & JEUNE	9662 COLONNA	\$311.68	\$289.96			\$289.96
124-040-37	GUAN JIAN HUI	9676 COLONNA	\$311.68	\$289.96			\$289.96

6/6/2023

Zone A-3: La Morada Landscape Maintenance District
Annual Assessment Roll

APN	OWNER	LOCATION	MAX ASSMT	ACTUAL ASSMT	SUBZONE		TOTAL
					MAX ASSMT	ACTUAL ASSMT	
124-040-38	HUANTE, ISRAEL & GLORIA	3059 SOFIA	\$311.68	\$289.96			\$289.96
124-040-39	TRAN PAUL THANH & TRAC THAO	3051 SOFIA	\$311.68	\$289.96			\$289.96
124-040-40	TRAN THUONG VAN & JULIE PHAM TR	3043 SOFIA	\$311.68	\$289.96			\$289.96
124-040-41	NGUYEN, MYHANH	3035 SOFIA	\$311.68	\$289.96			\$289.96
124-040-42	ALI AINUL NISHA ETAL	3027 SOFIA	\$311.68	\$289.96			\$289.96
124-040-43	CHIUCO RODOLFO G & LETICIA C TR	3019 SOFIA	\$311.68	\$289.96			\$289.96
124-040-44	LANDIS, ROBERT V & CINDY L TR	3018 SOFIA	\$311.68	\$289.96			\$289.96
124-040-45	TOOR, MANDEEP S & GURLEEN	3026 SOFIA	\$311.68	\$289.96			\$289.96
124-040-46	BOOTHE, MARLENE	3034 SOFIA	\$311.68	\$289.96			\$289.96
124-040-47	DEVERA, DANNY & IRIS	3042 SOFIA	\$311.68	\$289.96			\$289.96
124-040-48	NEWCOMB, ALEX L	9663 COLONNA	\$311.68	\$289.96			\$289.96
124-040-49	COHN JOY	9649 COLONNA	\$311.68	\$289.96			\$289.96
124-040-50	COLON, SAMUEL SR & GLORIA E	9635 COLONNA	\$311.68	\$289.96			\$289.96
124-040-51	KOCH, NIMOL	9619 COLONNA	\$311.68	\$289.96			\$289.96
124-040-52	JACKSON WILLIE EARL JR	9605 COLONNA	\$311.68	\$289.96			\$289.96
124-040-53	SITU FENG AI	9612 SALVATORE	\$311.68	\$289.96			\$289.96
124-040-54	KHAN KHURAM	9626 SALVATORE	\$311.68	\$289.96			\$289.96
124-040-55	ORANI, ROBERT R JR & STACIE	9640 SALVATORE	\$311.68	\$289.96			\$289.96
124-040-56	VAJ, KEREN	9654 SALVATORE	\$311.68	\$289.96			\$289.96
124-040-57	MOLINA, MARLO & NOREEN	9641 SALVATORE	\$311.68	\$289.96			\$289.96
124-040-58	AUJLA, JASPAL & DALJIT	9627 SALVATORE	\$311.68	\$289.96			\$289.96
124-040-59	ARELLANO LEONOR	9613 SALVATORE	\$311.68	\$289.96			\$289.96
124-040-60	MAHMOOD ABID	3013 SALVATORE	\$311.68	\$289.96			\$289.96
124-060-01	HO, DINH V	3311 PENELOPE	\$311.68	\$289.96			\$289.96
124-060-02	DO, LE NGUYEN & BICHSON T	3293 PENELOPE	\$311.68	\$289.96			\$289.96
124-060-03	EAM, VUTH & PAMELA BOPHA	3281 PENELOPE	\$311.68	\$289.96			\$289.96
124-060-04	YANG, JULIE ETAL	3269 PENELOPE	\$311.68	\$289.96			\$289.96
124-060-05	GORDON, FRED E SR & MARGUERITE	3257 PENELOPE	\$311.68	\$289.96			\$289.96
124-060-06	PHAM, TIM	3245 PENELOPE	\$311.68	\$289.96			\$289.96
124-060-07	SEMANA, TEDDY M & GRACE MARIE G	3233 PENELOPE	\$311.68	\$289.96			\$289.96
124-060-08	GHUMAN, BHUPINDER S & AMARJIT K	3221 PENELOPE	\$311.68	\$289.96			\$289.96
124-060-09	MAGANA, ROBERTO V & MARIA D	3209 PENELOPE	\$311.68	\$289.96			\$289.96
124-060-10	LECK, BUNYONG & YIN B	3161 PENELOPE	\$311.68	\$289.96			\$289.96
124-060-11	MARTINEZ, LEONEL P & PATRICIA E	3147 PENELOPE	\$311.68	\$289.96			\$289.96
124-060-12	AWAD, MOUNIR A & SUSAN TR	3133 PENELOPE	\$311.68	\$289.96			\$289.96
124-060-13	PADUA, BELLA Y ETAL	3119 PENELOPE	\$311.68	\$289.96			\$289.96
124-060-14	PEREZ, ELEAZAR & MARIA C	3105 PENELOPE	\$311.68	\$289.96			\$289.96
124-060-15	JB BENDING INC	3059 PENELOPE	\$311.68	\$289.96			\$289.96
124-060-16	SINGH, VARINDER & DAPINDER	3045 PENELOPE	\$311.68	\$289.96			\$289.96
124-060-17	MARQUEZ, HECTOR E & ELOISA P	3031 PENELOPE	\$311.68	\$289.96			\$289.96

6/6/2023

Zone A-3: La Morada Landscape Maintenance District
Annual Assessment Roll

APN	OWNER	LOCATION	MAX ASSMT	ACTUAL ASSMT	SUBZONE		TOTAL
					MAX ASSMT	ACTUAL ASSMT	
124-060-18	PHAN, LONG V & HELAN H	3017 PENELOPE	\$311.68	\$289.96			\$289.96
124-060-19	MCNAIR, MILDRED	3018 PENELOPE	\$311.68	\$289.96			\$289.96
124-060-20	PAEZ, LEONARDO C	3032 PENELOPE	\$311.68	\$289.96			\$289.96
124-060-21	SUNTHIVONG, CHARLY C & DUANESY	3046 PENELOPE	\$311.68	\$289.96			\$289.96
124-060-22	TABUCOL APRELLE	3060 PENELOPE	\$311.68	\$289.96			\$289.96
124-060-23	SANDHU MANDEEP SINGH & NIRMALJIT I	3106 PENELOPE	\$311.68	\$289.96			\$289.96
124-060-24	KUMAR PRINCE & AGGARWAL ANJALI	3120 PENELOPE	\$311.68	\$289.96			\$289.96
124-060-25	GONZALEZ, JORGE C	3134 PENELOPE	\$311.68	\$289.96			\$289.96
124-060-26	NGUYEN, ALYSSA	3148 PENELOPE	\$311.68	\$289.96			\$289.96
124-060-27	SALDIVAR, GERARDO G JR & ELIZABETH A	3162 PENELOPE	\$311.68	\$289.96			\$289.96
124-060-28	LIU, STEVEN	3176 PENELOPE	\$311.68	\$289.96			\$289.96
124-060-29	TUNCHEZ ALEX DANIEL ETAL	3210 PENELOPE	\$311.68	\$289.96			\$289.96
124-060-30	SANDHU, MANDEEP S & NIRMALJIT KAUF	3222 PENELOPE	\$311.68	\$289.96			\$289.96
124-060-31	SINGH GURPREET & GORAYA JASNEET	3234 PENELOPE	\$311.68	\$289.96			\$289.96
124-060-32	ATHAL, YASHPAL SINGH & S K TR	3246 PENELOPE	\$311.68	\$289.96			\$289.96
124-060-33	PARVEZ, PAMELA SUE ETAL	3258 PENELOPE	\$311.68	\$289.96			\$289.96
124-060-34	NGUYEN, TIEP V & THU TR ETAL	9859 VITO	\$311.68	\$289.96			\$289.96
124-060-35	CHEN, CHARLES C & JASMINE PING	9845 VITO	\$311.68	\$289.96			\$289.96
124-060-36	PHON, VITH ETAL	9829 VITO	\$311.68	\$289.96			\$289.96
124-060-37	CARDENAS, HERIBERTO	9814 VITO	\$311.68	\$289.96			\$289.96
124-060-38	LUQUIN RUTILIO & OFELIA	9828 VITO	\$311.68	\$289.96			\$289.96
124-060-39	WU, GUOQIU	9844 VITO	\$311.68	\$289.96			\$289.96
124-060-40	STONE, GLORIA	9858 VITO	\$311.68	\$289.96			\$289.96
124-060-41	HUSSAIN, AJMAL	3307 STEFANO	\$311.68	\$289.96			\$289.96
124-060-42	GRANJA, GIOVANNI	3261 STEFANO	\$311.68	\$289.96			\$289.96
124-060-43	YEE, KITSIU ETAL	3249 STEFANO	\$311.68	\$289.96			\$289.96
124-060-44	SINGH GURDIP RICK & KAUR NAVJOT	3237 STEFANO	\$311.68	\$289.96			\$289.96
124-060-45	DAVIS, ARLINGTON CARL TONY	3225 STEFANO	\$311.68	\$289.96			\$289.96
124-060-46	SUNGA, SETH S & JOSEPHINE	3213 STEFANO	\$311.68	\$289.96			\$289.96
124-060-47	MERCADO, MARILYN B	3201 STEFANO	\$311.68	\$289.96			\$289.96
124-060-48	LOCH, KANHCHANA & MAILY	3151 STEFANO	\$311.68	\$289.96			\$289.96
124-060-49	PHAM BINH VAN & HUYNH NGOC TUYET	3143 STEFANO	\$311.68	\$289.96			\$289.96
124-060-50	LAFORTEZA DIONICIO & LOLITA ETAL	3135 STEFANO	\$311.68	\$289.96			\$289.96
124-060-51	SINGH, SURINDER PAL	3127 STEFANO	\$311.68	\$289.96			\$289.96
124-060-52	CELLERO BLAS BULODO JR ETAL	3119 STEFANO	\$311.68	\$289.96			\$289.96
124-060-53	DHAMI, TEJINDER S	3111 STEFANO	\$311.68	\$289.96			\$289.96
124-060-54	AHMED, NAZIR ETAL	3039 STEFANO	\$311.68	\$289.96			\$289.96
124-060-55	ARREOLA FIGUEROA, VICENTE & VICTORI	3031 STEFANO	\$311.68	\$289.96			\$289.96
124-060-56	MARTINEZ, ROLAND	3023 STEFANO	\$311.68	\$289.96			\$289.96
124-060-57	NGUYEN, THUY HUONG	3015 STEFANO	\$311.68	\$289.96			\$289.96

6/6/2023

Zone A-3: La Morada Landscape Maintenance District
Annual Assessment Roll

APN	OWNER	LOCATION	MAX ASSMT	ACTUAL ASSMT	SUBZONE		TOTAL
					MAX ASSMT	ACTUAL ASSMT	
124-070-01	ARCHILA, ODILIO & JUANA V	3414 SALVATORE	\$311.68	\$289.96			\$289.96
124-070-02	THONGSAMOUTH, ODAI	3422 SALVATORE	\$311.68	\$289.96			\$289.96
124-070-03	NGUYEN, LOAN TR	3430 SALVATORE	\$311.68	\$289.96			\$289.96
124-070-04	VALIS, CONSTANTINE T III & BOI P T	3438 SALVATORE	\$311.68	\$289.96			\$289.96
124-070-05	BARRIOS, JOHN D	3474 PENELOPE	\$311.68	\$289.96			\$289.96
124-070-06	ENAD, CHRISTY M	3482 PENELOPE	\$311.68	\$289.96			\$289.96
124-070-07	VO VIET MY HUNG VAN & PHAM NGUYET	3490 PENELOPE	\$311.68	\$289.96			\$289.96
124-070-08	KONG AKOURA	3498 PENELOPE	\$311.68	\$289.96			\$289.96
124-070-09	HOWARD, JACQUELINE C	3497 PENELOPE	\$311.68	\$289.96			\$289.96
124-070-10	BHULLAR, PARMINDER S	3489 PENELOPE	\$311.68	\$289.96			\$289.96
124-070-11	DONOWAY, ELAINE TR	3481 PENELOPE	\$311.68	\$289.96			\$289.96
124-070-12	CHAN, WING YAM & PEARL K TR	3473 PENELOPE	\$311.68	\$289.96			\$289.96
124-070-13	VIRGEN JOSE A OCHOA & OCHOA BLANC	3461 PENELOPE	\$311.68	\$289.96			\$289.96
124-070-14	CHACON ERIC & PATRICIA	3449 PENELOPE	\$311.68	\$289.96			\$289.96
124-070-15	H & J GORIZIA LLC	3437 PENELOPE	\$311.68	\$289.96			\$289.96
124-070-16	WILLIAMS DONALD & DAWAYLA S	3425 PENELOPE	\$311.68	\$289.96			\$289.96
124-070-17	KHAN, MIR	3413 PENELOPE	\$311.68	\$289.96			\$289.96
124-070-18	FRANCK, GARY W & VIOLET M TR	3401 PENELOPE	\$311.68	\$289.96			\$289.96
124-070-19	GIDEON, RAYMOND	3395 PENELOPE	\$311.68	\$289.96			\$289.96
124-070-20	FELIX, PAUL A	3383 PENELOPE	\$311.68	\$289.96			\$289.96
124-070-21	PATEL RAJAN ARVIND	3371 PENELOPE	\$311.68	\$289.96			\$289.96
124-070-22	KHAN, SAHRA	3359 PENELOPE	\$311.68	\$289.96			\$289.96
124-070-23	DOAN, THANH HONG	3347 PENELOPE	\$311.68	\$289.96			\$289.96
124-070-24	NAPIER, PAUL C & KIMLENG L TR	3335 PENELOPE	\$311.68	\$289.96			\$289.96
124-070-25	LE, MICHELLE T	3323 PENELOPE	\$311.68	\$289.96			\$289.96
124-070-26	MIL, KIMLEANG & KOSON C	9893 NOEMI	\$311.68	\$289.96			\$289.96
124-070-27	PHIN SOPHA	9879 NOEMI	\$311.68	\$289.96			\$289.96
124-070-28	QIN, LIXIN & SHUANGYAN	9865 NOEMI	\$311.68	\$289.96			\$289.96
124-070-29	BARAIRO EMMANUEL & CHARLENE	9851 NOEMI	\$311.68	\$289.96			\$289.96
124-070-30	SINGH, RAJWANT	9837 NOEMI	\$311.68	\$289.96			\$289.96
124-070-31	JIMENEZ III JOSE A ETAL	9823 NOEMI	\$311.68	\$289.96			\$289.96
124-070-32	LAFLEUR KYHAN ETAL	9809 NOEMI	\$311.68	\$289.96			\$289.96
124-070-33	KHAN, MOHAMMAD S & NAGEENA S	9808 NOEMI	\$311.68	\$289.96			\$289.96
124-070-34	ELLIOTT, RICHARD D SR & DIANE L	9822 NOEMI	\$311.68	\$289.96			\$289.96
124-070-35	RIVERA, FIDEL G & VIRGINIA A	9836 NOEMI	\$311.68	\$289.96			\$289.96
124-070-36	SPITZER ERICH E TR	9842 NOEMI	\$311.68	\$289.96			\$289.96
124-070-37	XIE WEINAN	9850 NOEMI	\$311.68	\$289.96			\$289.96
124-070-38	SINGH, HARMOHINDER & PARAMJIT	9864 NOEMI	\$311.68	\$289.96			\$289.96
124-070-39	SINGH, HARMOHINDER & PARAMJIT	9878 NOEMI	\$311.68	\$289.96			\$289.96
124-070-40	MARQUEZ, JORGE & FANNY	3360 PENELOPE	\$311.68	\$289.96			\$289.96

6/6/2023

Zone A-3: La Morada Landscape Maintenance District
Annual Assessment Roll

APN	OWNER	LOCATION	MAX ASSMT	ACTUAL ASSMT	SUBZONE		TOTAL
					MAX ASSMT	ACTUAL ASSMT	
124-070-41	TALWAR HARMEET	3372 PENELOPE	\$311.68	\$289.96			\$289.96
124-070-42	GALLEGOS, EVANGELINE CORDERO TR	3384 PENELOPE	\$311.68	\$289.96			\$289.96
124-070-43	TRULL, MICHAEL E & PIPPA E	3429 SALVATORE	\$311.68	\$289.96			\$289.96
124-070-44	JONES JAMES DELBERT & SARAH ABIOSEF	3421 SALVATORE	\$311.68	\$289.96			\$289.96
124-070-45	LOPEZ, RICHARD	3413 SALVATORE	\$311.68	\$289.96			\$289.96
124-070-46	ALTHAIBANI, NAJILA	3405 SALVATORE	\$311.68	\$289.96			\$289.96
124-070-47	FERREYRA, ALEJANDRO M & CYNTHIA C	3367 SALVATORE	\$311.68	\$289.96			\$289.96
124-070-48	BIAGTAN, ALEXANDER ETAL	3359 SALVATORE	\$311.68	\$289.96			\$289.96
124-070-49	MOHEYUDDIN, GHULAM & LUBNA TR	3351 SALVATORE	\$311.68	\$289.96			\$289.96
124-070-50	VANG BLONG	3343 SALVATORE	\$311.68	\$289.96			\$289.96
124-070-51	MERCADO MARIETTA S TR ETAL	3335 SALVATORE	\$311.68	\$289.96			\$289.96
124-070-52	DEOCAMPO, WENNY ROSE A	3327 SALVATORE	\$311.68	\$289.96			\$289.96
124-070-53	PARMAR, SATNAM K	3319 SALVATORE	\$311.68	\$289.96			\$289.96
124-070-54	BAIG, FARHAN M & SAMREEN M	3311 SALVATORE	\$311.68	\$289.96			\$289.96
124-070-55	NGUYEN, LOAN	3303 SALVATORE	\$311.68	\$289.96			\$289.96
124-070-56	CARTAGENAS IMMANUEL A & ROSHELLE	3343 STEFANO	\$311.68	\$289.96			\$289.96
124-070-57	KHAN, ARSHID	3331 STEFANO	\$311.68	\$289.96			\$289.96
124-070-58	LI, CANLE	3319 STEFANO	\$311.68	\$289.96			\$289.96
124-070-59	STOCKTON CITY OF	3415 RAVELLO	\$0.00	\$0.00			\$0.00
124-080-01	BERRY, IOLA E ETAL	3310 COSTANTINO	\$311.68	\$289.96			\$289.96
124-080-02	MARTINEZ, LEONEL & PATRICIA E	3316 COSTANTINO	\$311.68	\$289.96			\$289.96
124-080-03	RODRIGUEZ, ISA R & MARIA D	3322 COSTANTINO	\$311.68	\$289.96			\$289.96
124-080-04	SADANG, MARCIL ETAL	3328 COSTANTINO	\$311.68	\$289.96			\$289.96
124-080-05	WILLIAMS, JOSEPH	3334 COSTANTINO	\$311.68	\$289.96			\$289.96
124-080-06	ESCOBAR, MARCO	3340 COSTANTINO	\$311.68	\$289.96			\$289.96
124-080-07	SANTOYO DIONICIO S & ERICA M	3346 COSTANTINO	\$311.68	\$289.96			\$289.96
124-080-08	NAVARRO, BENITO A S & ERIKA V S	3352 COSTANTINO	\$311.68	\$289.96			\$289.96
124-080-09	PEREZ RONDAL GARCIA & EMPERADOR JF	3358 COSTANTINO	\$311.68	\$289.96			\$289.96
124-080-10	VANG, YEE	3364 COSTANTINO	\$311.68	\$289.96			\$289.96
124-080-11	ORNELAS, EVA	3370 COSTANTINO	\$311.68	\$289.96			\$289.96
124-080-12	CHUONG SOPHAT TR	3376 COSTANTINO	\$311.68	\$289.96			\$289.96
124-080-13	YE ZHONGNIAN ETAL	3382 COSTANTINO	\$311.68	\$289.96			\$289.96
124-080-14	BIRRUETA, ROXANNE M	3388 COSTANTINO	\$311.68	\$289.96			\$289.96
124-080-15	RODRIGUEZ, FRANK P & HELEN E	3402 COSTANTINO	\$311.68	\$289.96			\$289.96
124-080-16	HENG, SAMBATH & PHALLY	3408 COSTANTINO	\$311.68	\$289.96			\$289.96
124-080-17	MARGELIN, ROBERT A & SARAH TR	3414 COSTANTINO	\$311.68	\$289.96			\$289.96
124-080-18	HERIOT AARON A & MOSQUEDA DENIECE	3420 COSTANTINO	\$311.68	\$289.96			\$289.96
124-080-19	BUI, TED D & PHUONG T	3426 COSTANTINO	\$311.68	\$289.96			\$289.96
124-080-20	YOUNG, WILLIE E	3432 COSTANTINO	\$311.68	\$289.96			\$289.96
124-080-21	CHEW, JIM H & SUSAN M	3438 COSTANTINO	\$311.68	\$289.96			\$289.96

6/6/2023

Zone A-3: La Morada Landscape Maintenance District
Annual Assessment Roll

APN	OWNER	LOCATION	MAX ASSMT	ACTUAL ASSMT	SUBZONE		TOTAL
					MAX ASSMT	ACTUAL ASSMT	
124-080-22	BEARDSLEY, KERRY L & SANDINA J TR	3444 COSTANTINO	\$311.68	\$289.96			\$289.96
124-080-23	GUTHERY, STEVE EDWARD & SARAH	3450 COSTANTINO	\$311.68	\$289.96			\$289.96
124-080-24	HO, HUYNH PHUONG T ETAL	3456 COSTANTINO	\$311.68	\$289.96			\$289.96
124-080-25	VO TOM & NGUYEN VANNA	3462 COSTANTINO	\$311.68	\$289.96			\$289.96
124-080-26	RADRIGAN, HECTOR A & MONICA	3468 COSTANTINO	\$311.68	\$289.96			\$289.96
124-080-27	COWGILL, JOHN & CARLINE	9710 COSTANTINO	\$311.68	\$289.96			\$289.96
124-080-28	XIONG XOU & XIONG RY LACH	9756 COSTANTINO	\$311.68	\$289.96			\$289.96
124-080-29	HOANG TRANG	9768 COSTANTINO	\$311.68	\$289.96			\$289.96
124-080-30	GREENING, WALTER L & GLORIA A	9780 COSTANTINO	\$311.68	\$289.96			\$289.96
124-080-31	KEO LOT & KONG KHOEUN M	9792 COSTANTINO	\$311.68	\$289.96			\$289.96
124-080-32	VO, THO	9781 COSTANTINO	\$311.68	\$289.96			\$289.96
124-080-33	MACIEL, ALEJANDRO Z	9769 COSTANTINO	\$311.68	\$289.96			\$289.96
124-080-34	SILVA ROSE M	9757 COSTANTINO	\$311.68	\$289.96			\$289.96
124-080-35	HEBBEL, BRIAN	9745 COSTANTINO	\$311.68	\$289.96			\$289.96
124-080-36	DART, DANIEL & CHRISTINA	9733 COSTANTINO	\$311.68	\$289.96			\$289.96
124-080-37	ROSAS FELIPE	9721 COSTANTINO	\$311.68	\$289.96			\$289.96
124-080-38	PEREZ, EMILY	9709 COSTANTINO	\$311.68	\$289.96			\$289.96
124-080-39	CONTESSOTTO, GEANO & DEBORAH A TR	3484 COSTANTINO	\$311.68	\$289.96			\$289.96
124-080-40	MAYEN, JAMES A & ESTRELLA B	3488 COSTANTINO	\$311.68	\$289.96			\$289.96
124-080-41	SINGH, BHUPINDER	3327 COSTANTINO	\$311.68	\$289.96			\$289.96
124-080-42	NGUYEN, TIEN T	3321 COSTANTINO	\$311.68	\$289.96			\$289.96
124-080-43	TCHA, CHIRAC & YENG ETAL	3315 COSTANTINO	\$311.68	\$289.96			\$289.96
124-080-44	MINDAYE, EBENEZER S	3309 COSTANTINO	\$311.68	\$289.96			\$289.96
124-080-45	STOWE JANET LYNN ETAL	3497 COSTANTINO	\$311.68	\$289.96			\$289.96
124-080-46	HANSON, LONNIE S & LINDA R TR	3493 COSTANTINO	\$311.68	\$289.96			\$289.96
124-080-47	YAIY VUTTY & KOCH NIMOL	3489 COSTANTINO	\$311.68	\$289.96			\$289.96
124-080-48	MITCHELL, PATRICK & MONICA N	3485 COSTANTINO	\$311.68	\$289.96			\$289.96
124-080-49	CAO MIMI HUYNH ETAL	3433 COSTANTINO	\$311.68	\$289.96			\$289.96
124-080-50	SOHAL, RESHAM & SURJIT	3427 COSTANTINO	\$311.68	\$289.96			\$289.96
124-080-51	COOPER, DORIS L	3421 COSTANTINO	\$311.68	\$289.96			\$289.96
124-080-52	SASSER, TERRENCE D & JANIS A TR	3415 COSTANTINO	\$311.68	\$289.96			\$289.96
124-080-53	NGUYEN, CUONG	3409 COSTANTINO	\$311.68	\$289.96			\$289.96
124-080-54	BENNETT, ANGELA M	3403 COSTANTINO	\$311.68	\$289.96			\$289.96
124-080-55	HOANG, DIANNA	3389 COSTANTINO	\$311.68	\$289.96			\$289.96
124-080-56	BUI, ALAN DUC & HIEN XUAN	3383 COSTANTINO	\$311.68	\$289.96			\$289.96
124-080-57	AJMAL, ABID & AMRA	3377 COSTANTINO	\$311.68	\$289.96			\$289.96
124-080-58	FAJARDO, JERRY & MARGIE ETAL	3371 COSTANTINO	\$311.68	\$289.96			\$289.96
124-080-59	STOCKTON CITY OF	3304 COSTANTINO	\$0.00	\$0.00			\$0.00
124-080-60	STOCKTON CITY OF	3496 COSTANTINO	\$0.00	\$0.00			\$0.00
124-080-61	STOCKTON CITY OF	3396 COSTANTINO	\$0.00	\$0.00			\$0.00

6/6/2023

Zone A-3: La Morada Landscape Maintenance District
Annual Assessment Roll

APN	OWNER	LOCATION	MAX ASSMT	ACTUAL ASSMT	SUBZONE		TOTAL
					MAX ASSMT	ACTUAL ASSMT	
124-080-62	SAN JOAQUIN COUNTY FLOOD CONTROL	9605 HOLMAN	\$0.00	\$0.00			\$0.00
124-080-63	STOCKTON CITY OF	3440 RAVELLO	\$0.00	\$0.00			\$0.00
124-090-01	NGUYEN, GIANA TR	9811 TOMMASO	\$311.68	\$289.96			\$289.96
124-090-02	PRAVONG, CHANTY ETAL	9827 TOMMASO	\$311.68	\$289.96			\$289.96
124-090-03	MAHIL SANAMVIR & KULWANT S	9843 TOMMASO	\$311.68	\$289.96			\$289.96
124-090-04	PAWAR HARWINDER K TR	9859 TOMMASO	\$311.68	\$289.96			\$289.96
124-090-05	ALAM, KHYDEEJA Z	3540 SILVANA	\$311.68	\$289.96			\$289.96
124-090-06	GU, YU HUA & WEI	3528 SILVANA	\$311.68	\$289.96			\$289.96
124-090-07	JONES, JONATHAN SR & COY R TR	3516 SILVANA	\$311.68	\$289.96			\$289.96
124-090-08	SALCEDO, RUBY	3504 SILVANA	\$311.68	\$289.96			\$289.96
124-090-09	ALEXANDER, ANA L	3505 SILVANA	\$311.68	\$289.96			\$289.96
124-090-10	ZAIDI, IQBAL M & NUZHAT S TR	3517 SILVANA	\$311.68	\$289.96			\$289.96
124-090-11	LE, SON	3529 SILVANA	\$311.68	\$289.96			\$289.96
124-090-12	YANG, JUN RONG & CHRISTINE D	3541 SILVANA	\$311.68	\$289.96			\$289.96
124-090-13	ANIT LORNA B & ANTONIO B	3553 SILVANA	\$311.68	\$289.96			\$289.96
124-090-14	SINGH, LAKHWINDER & TARVJIT KAUR	3601 SILVANA	\$311.68	\$289.96			\$289.96
124-090-15	PAMPLONA, LETTY ETAL	3607 SILVANA	\$311.68	\$289.96			\$289.96
124-090-16	YANG, SEE	3619 SILVANA	\$311.68	\$289.96			\$289.96
124-090-17	HOLBERT, DAVID D ETAL	3631 SILVANA	\$311.68	\$289.96			\$289.96
124-090-18	NGUYEN, PHUOC HUU & CHRISTINE	3643 SILVANA	\$311.68	\$289.96			\$289.96
124-090-19	SINGH SULAKHAN & KAUR AMARJIT	3655 SILVANA	\$311.68	\$289.96			\$289.96
124-090-20	LIU JIMMY ZHI TR	3703 SILVANA	\$311.68	\$289.96			\$289.96
124-090-21	QUACH, DANNY NHO & CHAU NGUYEN	3715 SILVANA	\$311.68	\$289.96			\$289.96
124-090-22	NCT AMT LLC	3727 SILVANA	\$311.68	\$289.96			\$289.96
124-090-23	SINGH, KULWINDER & KAMALJIT	3739 SILVANA	\$311.68	\$289.96			\$289.96
124-090-24	CHIU, SIN FOON & WAI CHUN CHAN	3751 SILVANA	\$311.68	\$289.96			\$289.96
124-090-25	KANG, ALINA	3763 SILVANA	\$311.68	\$289.96			\$289.96
124-090-26	WANG, LIANG GUO & SHUFEN	3775 SILVANA	\$311.68	\$289.96			\$289.96
124-090-27	VISISOMBAT, SALEAN TUNE	3787 SILVANA	\$311.68	\$289.96			\$289.96
124-090-28	NGUYEN NGOC HUE T	3809 SILVANA	\$311.68	\$289.96			\$289.96
124-090-29	SAHOTA, SUKHRAJ	3821 SILVANA	\$311.68	\$289.96			\$289.96
124-090-30	TRAN HUNG GIA & DIEN LANPHOUNG TH	3833 SILVANA	\$311.68	\$289.96			\$289.96
124-090-31	GODFREY TERRANCE & TARSHA	3845 SILVANA	\$311.68	\$289.96			\$289.96
124-090-32	NGO, THAM THI	3857 SILVANA	\$311.68	\$289.96			\$289.96
124-090-33	SINGH, RAJINDER K & COLLEEN M	3869 SILVANA	\$311.68	\$289.96			\$289.96
124-090-34	LE KYLE ETAL	3850 SILVANA	\$311.68	\$289.96			\$289.96
124-090-35	WONG, STEVE & ELAINE	3834 SILVANA	\$311.68	\$289.96			\$289.96
124-090-36	LA SALLE, JANET	3822 SILVANA	\$311.68	\$289.96			\$289.96
124-090-37	LE, MIKE	3794 ANGELINA	\$311.68	\$289.96			\$289.96
124-090-38	SHAKUR, LINDA TALTON	3780 ANGELINA	\$311.68	\$289.96			\$289.96

6/6/2023

Zone A-3: La Morada Landscape Maintenance District
Annual Assessment Roll

APN	OWNER	LOCATION	MAX ASSMT	ACTUAL ASSMT	SUBZONE		TOTAL
					MAX ASSMT	ACTUAL ASSMT	
124-090-39	CHARAN, ASHOK & RESHMA	3771 ANGELINA	\$311.68	\$289.96			\$289.96
124-090-40	SOURIYARANGSY BOUNKHAM KIM	3795 ANGELINA	\$311.68	\$289.96			\$289.96
124-090-41	BUI, PETER D V & KIMBERLY T	3764 SILVANA	\$311.68	\$289.96			\$289.96
124-090-42	HUANG, KANGYE ETAL	3752 SILVANA	\$311.68	\$289.96			\$289.96
124-090-43	CHAHAL AMANDEEP	3740 SILVANA	\$311.68	\$289.96			\$289.96
124-090-44	SINGH, JARNAIL	3728 SILVANA	\$311.68	\$289.96			\$289.96
124-090-45	MISHRA, ANANT & SURAGNI	3716 SILVANA	\$311.68	\$289.96			\$289.96
124-090-46	TENG, JAMEY	9860 TOMMASO	\$311.68	\$289.96			\$289.96
124-090-47	CHANG FUA HUA & GUO XIN	9844 TOMMASO	\$311.68	\$289.96			\$289.96
124-090-48	LIM, SEAR TR ETAL	9828 TOMMASO	\$311.68	\$289.96			\$289.96
124-090-49	SINGH, BALDEV & MARIA J	9812 TOMMASO	\$311.68	\$289.96			\$289.96
124-090-50	SEEDS, WILLIAM C & SHIRLEY S TR	9764 TOMMASO	\$311.68	\$289.96			\$289.96
124-090-51	STOCKTON CITY OF	3515 DELFINA	\$0.00	\$0.00			\$0.00
124-100-01	KAUR, GURINDER	3766 ANGELINA	\$311.68	\$289.96			\$289.96
124-100-02	NGO ANHMINH THANH TR ETAL & CAO K	3752 ANGELINA	\$311.68	\$289.96			\$289.96
124-100-03	YANG, NENG & NANCY ETAL	3738 ANGELINA	\$311.68	\$289.96			\$289.96
124-100-04	DUENAS, DAVID & DEBRA	3724 ANGELINA	\$311.68	\$289.96			\$289.96
124-100-05	SHAHID, ABBAS G	3710 ANGELINA	\$311.68	\$289.96			\$289.96
124-100-06	BLANCO, NAZEL	3680 ANGELINA	\$311.68	\$289.96			\$289.96
124-100-07	ROS, BORA & SEREY S	3668 ANGELINA	\$311.68	\$289.96			\$289.96
124-100-08	PHAN, MI U	3654 ANGELINA	\$311.68	\$289.96			\$289.96
124-100-09	CHENG LIJUAN	3642 ANGELINA	\$311.68	\$289.96			\$289.96
124-100-10	SANDHU, MUKHTAR SINGH & GURMEET	3630 ANGELINA	\$311.68	\$289.96			\$289.96
124-100-11	CHEK, KIMRANY TR ETAL	3618 ANGELINA	\$311.68	\$289.96			\$289.96
124-100-12	TRAN, TIEN S	3606 ANGELINA	\$311.68	\$289.96			\$289.96
124-100-13	SINGH, ANGREJ	3548 ANGELINA	\$311.68	\$289.96			\$289.96
124-100-14	ADANZA, ARTHUR JOHN P & IVORY F	3534 ANGELINA	\$311.68	\$289.96			\$289.96
124-100-15	VO, THUY PHUONG	3520 ANGELINA	\$311.68	\$289.96			\$289.96
124-100-16	PATRICIO, JONATHAN	3508 ANGELINA	\$311.68	\$289.96			\$289.96
124-100-17	HEU, LOUISE T ETAL	9634 ANGELINA	\$311.68	\$289.96			\$289.96
124-100-18	TRAN ANDY & CINDY	9620 ANGELINA	\$311.68	\$289.96			\$289.96
124-100-19	PATEL, SONAL R ETAL	9603 ANGELINA	\$311.68	\$289.96			\$289.96
124-100-20	PHAM, TRUONG & NHU THI QUYNH	9617 ANGELINA	\$311.68	\$289.96			\$289.96
124-100-21	NGUYEN, HIEN T	9631 ANGELINA	\$311.68	\$289.96			\$289.96
124-100-22	AHOORAI, FRED A & STEPHANIE	9655 ANGELINA	\$311.68	\$289.96			\$289.96
124-100-23	CHAHAL AMANDEEP	9669 ANGELINA	\$311.68	\$289.96			\$289.96
124-100-24	CHAO, SANN & LINDA	9709 ANGELINA	\$311.68	\$289.96			\$289.96
124-100-25	WONG, NORMAN P & JENNY M	9723 ANGELINA	\$311.68	\$289.96			\$289.96
124-100-26	ANIT, LEANDRO B & NORMITA S	9737 ANGELINA	\$311.68	\$289.96			\$289.96
124-100-27	SONG JIN SUK	9751 ANGELINA	\$311.68	\$289.96			\$289.96

6/6/2023

Zone A-3: La Morada Landscape Maintenance District
Annual Assessment Roll

APN	OWNER	LOCATION	MAX ASSMT	ACTUAL ASSMT	SUBZONE		TOTAL
					MAX ASSMT	ACTUAL ASSMT	
124-100-28	STAFFORD TRAVIS C S & RACHEL MARIE E	9738 ANGELINA	\$311.68	\$289.96			\$289.96
124-100-29	NAVARRO, RICARDO A & TRACY V	9724 ANGELINA	\$311.68	\$289.96			\$289.96
124-100-30	KAUR, AMANJEET	9710 ANGELINA	\$311.68	\$289.96			\$289.96
124-100-31	NGUYEN ANA THU HA	9715 TOMMASO	\$311.68	\$289.96			\$289.96
124-100-32	JOHAL PARMINDER S & SUKHJIT K	9731 TOMMASO	\$311.68	\$289.96			\$289.96
124-100-33	GILL, IQBAL SINGH & PREMPAL K	9747 TOMMASO	\$311.68	\$289.96			\$289.96
124-100-34	VALENCIA, MIGUEL & ELIZABETH	9748 TOMMASO	\$311.68	\$289.96			\$289.96
124-100-35	SINGH GURPREET & SEEMA	3605 ANGELINA	\$311.68	\$289.96			\$289.96
124-100-36	WANG YANXIA & ZHAO SHAN YONG	3619 ANGELINA	\$311.68	\$289.96			\$289.96
124-100-37	NGUYEN, NHU ETAL	3631 ANGELINA	\$311.68	\$289.96			\$289.96
124-100-38	PRASAD, DINESH C & SANGITA B	3643 ANGELINA	\$311.68	\$289.96			\$289.96
124-100-39	VARQUEZ, JOHN & JENNIFER	3655 ANGELINA	\$311.68	\$289.96			\$289.96
124-100-40	YE XUE CHAN	9711 DIEGO	\$311.68	\$289.96			\$289.96
124-100-41	AFSAR, ABRAR	9723 DIEGO	\$311.68	\$289.96			\$289.96
124-100-42	HOANG, HONG THI	9738 DIEGO	\$311.68	\$289.96			\$289.96
124-100-43	NGUYEN, DUNG THI TUYET ETAL	9724 DIEGO	\$311.68	\$289.96			\$289.96
124-100-44	LA, SOPHEN	9710 DIEGO	\$311.68	\$289.96			\$289.96
124-100-45	NGUYEN, JAMES BOND	3709 ANGELINA	\$311.68	\$289.96			\$289.96
124-100-46	RANDLE, KARLTON & TASHA	3725 ANGELINA	\$311.68	\$289.96			\$289.96
124-100-47	LIU, DANNY & EMILY	3749 ANGELINA	\$311.68	\$289.96			\$289.96
124-110-01	K & E BERGAMO LLC	3606 SAN MARCO	\$311.68	\$289.96			\$289.96
124-110-02	CASTANEDA, EDGAR SR	3548 SAN MARCO	\$311.68	\$289.96			\$289.96
124-110-03	LO SENG & SAI	3540 SAN MARCO	\$311.68	\$289.96			\$289.96
124-110-04	XIONG, YAFED & MAI Y	3532 SAN MARCO	\$311.68	\$289.96			\$289.96
124-110-05	MOSS, WILLIAM E JR & THERESA A TR	3524 SAN MARCO	\$311.68	\$289.96			\$289.96
124-110-06	BAROI, JAMES MALAY & REBEKA	3516 SAN MARCO	\$311.68	\$289.96			\$289.96
124-110-07	ARMSTRONG GEORGE E	3508 SAN MARCO	\$311.68	\$289.96			\$289.96
124-110-08	RUSSELL, STEVEN & DEBRA	3505 GENOVA	\$311.68	\$289.96			\$289.96
124-110-09	CHEN YU YIN & ANGIE YIN ZHU	3513 GENOVA	\$311.68	\$289.96			\$289.96
124-110-10	NGUYEN, PHUC CHANH & CAM TUYEN VI	3521 GENOVA	\$311.68	\$289.96			\$289.96
124-110-11	BESS, DAVONE A	3531 GENOVA	\$311.68	\$289.96			\$289.96
124-110-12	HUYNH, HUONG	3537 GENOVA	\$311.68	\$289.96			\$289.96
124-110-13	TRAN, BINH TR	3545 GENOVA	\$311.68	\$289.96			\$289.96
124-110-14	BECERRA RUBEN SOTO ETAL	3553 GENOVA	\$311.68	\$289.96			\$289.96
124-110-15	ROMERO, JOSEPH E JR & ROSEMARY	3561 GENOVA	\$311.68	\$289.96			\$289.96
124-110-16	NGUYEN, MARY T	3611 GENOVA	\$311.68	\$289.96			\$289.96
124-110-17	LE BRIAN & MAI XUYEN D TR	3617 GENOVA	\$311.68	\$289.96			\$289.96
124-110-18	TIBUNSAY, REGINO JR & LYDIA	3623 GENOVA	\$311.68	\$289.96			\$289.96
124-110-19	HE ZHIYONG	3622 GENOVA	\$311.68	\$289.96			\$289.96
124-110-20	SAHOTA GURCHARAN S & JASVIR	3616 GENOVA	\$311.68	\$289.96			\$289.96

6/6/2023

Zone A-3: La Morada Landscape Maintenance District
Annual Assessment Roll

APN	OWNER	LOCATION	MAX ASSMT	ACTUAL ASSMT	SUBZONE		TOTAL
					MAX ASSMT	ACTUAL ASSMT	
124-110-21	GARCIA, STEVE & ROSALIND	3560 GENOVA	\$311.68	\$289.96			\$289.96
124-110-22	XU, QIWANG	3546 GENOVA	\$311.68	\$289.96			\$289.96
124-110-23	SANDHU, SURINDER S	3538 GENOVA	\$311.68	\$289.96			\$289.96
124-110-24	THAO, SHOUA & XEE	3532 GENOVA	\$311.68	\$289.96			\$289.96
124-110-25	MALY, GARY F & CYNTHIA	3520 GENOVA	\$311.68	\$289.96			\$289.96
124-110-26	VANG, JERRY C ETAL	3512 GENOVA	\$311.68	\$289.96			\$289.96
124-110-27	LE, HAO NGO & CATHERINE	3503 NOVARA	\$311.68	\$289.96			\$289.96
124-110-28	NGUYEN, HUAN	3511 NOVARA	\$311.68	\$289.96			\$289.96
124-110-29	MARTIN MAXIMA ESPIRITU	3519 NOVARA	\$311.68	\$289.96			\$289.96
124-110-30	PHOMMAHAXAY, ANGELA M ETAL	3527 NOVARA	\$311.68	\$289.96			\$289.96
124-110-31	TRAN TYSON VAN & DOAN NU MONG	3535 NOVARA	\$311.68	\$289.96			\$289.96
124-110-32	CORTES, DIOSCORO & GLORIA	3543 NOVARA	\$311.68	\$289.96			\$289.96
124-110-33	UY, LEONIDO E & ELLEN G	3601 NOVARA	\$311.68	\$289.96			\$289.96
124-110-34	MONTES, MARIA G ETAL	3526 NOVARA	\$311.68	\$289.96			\$289.96
124-110-35	CHANE, MING E & LOUISA S	3518 NOVARA	\$311.68	\$289.96			\$289.96
124-110-36	HO KELLY PHUONG ETAL	3510 NOVARA	\$311.68	\$289.96			\$289.96
124-110-37	BAYLON, NELSON & GLENDA	3502 NOVARA	\$311.68	\$289.96			\$289.96
124-110-38	STOCKTON CITY OF	3505 MORADA	\$0.00	\$0.00			\$0.00
124-120-01	MOUA, WILLIAM & KATHY	3629 GENOVA	\$311.68	\$289.96			\$289.96
124-120-02	NGUYEN, NHOAN VAN & HUONG THANH	3635 GENOVA	\$311.68	\$289.96			\$289.96
124-120-03	VANG, KEVIN KUB ETAL	3641 GENOVA	\$311.68	\$289.96			\$289.96
124-120-04	SAR, VANNAK & KIM	3647 GENOVA	\$311.68	\$289.96			\$289.96
124-120-05	QUIPP, BARBARA J	3657 GENOVA	\$311.68	\$289.96			\$289.96
124-120-06	WOO, HOG KAN & SUNNIE MA	3701 GENOVA	\$311.68	\$289.96			\$289.96
124-120-07	TRUONG, DUNG THI MY	3709 GENOVA	\$311.68	\$289.96			\$289.96
124-120-08	TORRES ENRIQUE HERNANDEZ & HERNAI	3714 GENOVA	\$311.68	\$289.96			\$289.96
124-120-09	AGUILAR, JAIME E & MARY E	3708 GENOVA	\$311.68	\$289.96			\$289.96
124-120-10	COLISAO, WILFREDO R & M C ETAL	3658 GENOVA	\$311.68	\$289.96			\$289.96
124-120-11	VO, LISA T	3650 GENOVA	\$311.68	\$289.96			\$289.96
124-120-12	NGUYEN, NGOAN VAN & HUONG THANH	3642 GENOVA	\$311.68	\$289.96			\$289.96
124-120-13	PHAN, NHUNG T	3636 GENOVA	\$311.68	\$289.96			\$289.96
124-120-14	HO, THO DUC & PHUONG THI LAN	3630 GENOVA	\$311.68	\$289.96			\$289.96
124-120-15	MENDOZA, JAMES T & AMY J	3609 NOVARA	\$311.68	\$289.96			\$289.96
124-120-16	LAM, KWAI HUNG J	3617 NOVARA	\$311.68	\$289.96			\$289.96
124-120-17	ANDRE RENE EDMOND & ANDRE MARY I	3625 NOVARA	\$311.68	\$289.96			\$289.96
124-120-18	NGUYEN, THAI VAN	3633 NOVARA	\$311.68	\$289.96			\$289.96
124-120-19	LUU, DAVID H & HOA A	3641 NOVARA	\$311.68	\$289.96			\$289.96
124-120-20	NGUYEN, TRONG K & LIEN T ETAL	3707 NOVARA	\$311.68	\$289.96			\$289.96
124-120-21	RAMOS, SHANE B & KIMBERLY	3715 NOVARA	\$311.68	\$289.96			\$289.96
124-120-22	EIGHT DIGITS LLC	9658 NOVARA	\$311.68	\$289.96			\$289.96

6/6/2023

Zone A-3: La Morada Landscape Maintenance District
Annual Assessment Roll

APN	OWNER	LOCATION	MAX ASSMT	ACTUAL ASSMT	SUBZONE		TOTAL
					MAX ASSMT	ACTUAL ASSMT	
124-120-23	HARO, SAMANTHA	9638 NOVARA	\$311.68	\$289.96			\$289.96
124-120-24	CAMPOS, ROBERTO C	9622 NOVARA	\$311.68	\$289.96			\$289.96
124-120-25	OSBORN, ERNEST A & NATALYA	9621 NOVARA	\$311.68	\$289.96			\$289.96
124-120-26	SANDOVAL, FRANCISCO & LETICIA	9637 NOVARA	\$311.68	\$289.96			\$289.96
124-120-27	SAR, VANNAK & KIM	9653 NOVARA	\$311.68	\$289.96			\$289.96
124-120-28	SAPASAP, ROBERTO & SONIA	9669 NOVARA	\$311.68	\$289.96			\$289.96
124-120-29	SIN SOVANN ETAL	9654 VARALLO	\$311.68	\$289.96			\$289.96
124-120-30	JACOBO FATIMA	9642 VARALLO	\$311.68	\$289.96			\$289.96
124-120-31	MURILLO DANIEL ETAL	9630 VARALLO	\$311.68	\$289.96			\$289.96
124-120-32	LAM, KIN SHING	9618 VARALLO	\$311.68	\$289.96			\$289.96
124-120-33	BALLESTEROS, JEREL & JULIE R ETAL	9610 VARALLO	\$311.68	\$289.96			\$289.96
124-120-34	ATTAWAY, ROBERT A & JUDY E	9615 VARALLO	\$311.68	\$289.96			\$289.96
124-120-35	MURILLO DANIEL III & SKYLYNN MARIE	9631 VARALLO	\$311.68	\$289.96			\$289.96
124-120-36	BAUTISTA MARINA ROSARIO & DANIEL C	3604 NOVARA	\$311.68	\$289.96			\$289.96
124-130-01	CHEUNG, KAU YEN & SAU SHENG	3946 SAN MARCO	\$311.68	\$289.96			\$289.96
124-130-02	LITWIN, JAMES A	3958 SAN MARCO	\$311.68	\$289.96			\$289.96
124-130-03	THACH, TERRY C & KRISTY D	3970 SAN MARCO	\$311.68	\$289.96			\$289.96
124-130-04	MARTIN MAXIMA E	3956 NOVARA	\$311.68	\$289.96			\$289.96
124-130-05	SHAH, IBNE I & SHAMEEMUN N	3944 NOVARA	\$311.68	\$289.96			\$289.96
124-130-06	THACH, TUNG T & NINA	3971 SAN MARCO	\$311.68	\$289.96			\$289.96
124-130-07	COLLINS, BRUCE L & CARITINA TR	3947 SAN MARCO	\$311.68	\$289.96			\$289.96
124-130-08	WONG, ALAN C & REBECCA M	3929 SAN MARCO	\$311.68	\$289.96			\$289.96
124-130-09	TRAN, THUY	3826 NOVARA	\$311.68	\$289.96			\$289.96
124-130-10	SHERGILL, HARNEK S & GURMEET K	3838 NOVARA	\$311.68	\$289.96			\$289.96
124-130-11	MAXWELL, VALORIE ETAL	3846 NOVARA	\$311.68	\$289.96			\$289.96
124-130-12	NARCISO WILLIAM Y & NARCISO AMY M	3747 NOVARA	\$311.68	\$289.96			\$289.96
124-130-13	VANG, XUE & PANG	3811 NOVARA	\$311.68	\$289.96			\$289.96
124-130-14	MARTINEZ, RUBEN & REBECA	3819 NOVARA	\$311.68	\$289.96			\$289.96
124-130-15	CHAN, KENNETH & CINDY	3827 NOVARA	\$311.68	\$289.96			\$289.96
124-130-16	OSORIO VIVEROS, ALFREDO & BRENDA L	3835 NOVARA	\$311.68	\$289.96			\$289.96
124-130-17	SINGH, SOHAN	3843 NOVARA	\$311.68	\$289.96			\$289.96
124-130-18	FONG RAYMOND & WU CARMEN ETAL	3851 NOVARA	\$311.68	\$289.96			\$289.96
124-130-19	ACOPA, RODRIGO C & LIEZL QUITASOL	3909 NOVARA	\$311.68	\$289.96			\$289.96
124-130-20	BALBIN, PERLITA C	3921 NOVARA	\$311.68	\$289.96			\$289.96
124-130-21	JONES, VERN SR	3933 NOVARA	\$311.68	\$289.96			\$289.96
124-130-22	BUI, HENRY	3945 NOVARA	\$311.68	\$289.96			\$289.96
124-130-23	KHAN, SAFDAR & YASMIN	3957 NOVARA	\$311.68	\$289.96			\$289.96
124-130-24	CASTOR, DANNY & MARILYN	3969 NOVARA	\$311.68	\$289.96			\$289.96
124-130-25	SEMANA NOEL JOSE MARTIJA & MARCELI	3954 GENOVA	\$311.68	\$289.96			\$289.96
124-130-26	AMOS, LONNIE & BEVERLY	3942 GENOVA	\$311.68	\$289.96			\$289.96

6/6/2023

Zone A-3: La Morada Landscape Maintenance District
Annual Assessment Roll

APN	OWNER	LOCATION	MAX ASSMT	ACTUAL ASSMT	SUBZONE		TOTAL
					MAX ASSMT	ACTUAL ASSMT	
124-130-27	CABALLERO, RENE LUNA	3928 GENOVA	\$311.68	\$289.96			\$289.96
124-130-28	KIM, JOHN J	3916 GENOVA	\$311.68	\$289.96			\$289.96
124-130-29	ZUMSTEIN, PAUL	3904 GENOVA	\$311.68	\$289.96			\$289.96
124-130-30	TORRES ELOISA A	3872 GENOVA	\$311.68	\$289.96			\$289.96
124-130-31	KIRSCHENMAN, DENNIS R & V D	3856 GENOVA	\$311.68	\$289.96			\$289.96
124-130-32	AHAMD MOHAMMAD Z	3848 GENOVA	\$311.68	\$289.96			\$289.96
124-130-33	CHEN BENNY YINBIN & YANG WINNIE YAI	3830 GENOVA	\$311.68	\$289.96			\$289.96
124-130-34	BROWN MELVIN & VERONICA	3822 GENOVA	\$311.68	\$289.96			\$289.96
124-130-35	POR CHEAVLY & KEA VOUCH PECH ETAL	3810 GENOVA	\$311.68	\$289.96			\$289.96
124-130-36	ATTAWAY, KATHLEEN S	3802 GENOVA	\$311.68	\$289.96			\$289.96
124-130-37	WOODING, REGINALD V & JUANITA C	3752 GENOVA	\$311.68	\$289.96			\$289.96
124-130-38	RODRIGUEZ CARLOS & VOLANTIN JACQU	3740 GENOVA	\$311.68	\$289.96			\$289.96
124-130-39	AWNALLAH GABER SAID	3734 GENOVA	\$311.68	\$289.96			\$289.96
124-130-40	GUZMAN, DAFNI & MELITON	3955 GENOVA	\$311.68	\$289.96			\$289.96
124-130-41	KHATRI SAROJ	3943 GENOVA	\$311.68	\$289.96			\$289.96
124-130-42	HINOJOS, ABEL JERED ETAL	3931 GENOVA	\$311.68	\$289.96			\$289.96
124-130-43	TAPIA, HECTOR & EMILIA V	3919 GENOVA	\$311.68	\$289.96			\$289.96
124-130-44	NGUYEN, LUONG TRUNG	3907 GENOVA	\$311.68	\$289.96			\$289.96
124-130-45	ARELLANO, GONZALO JR	3873 GENOVA	\$311.68	\$289.96			\$289.96
124-130-46	TAYLOR, GEORGE L & MAURICA	3861 GENOVA	\$311.68	\$289.96			\$289.96
124-130-47	TRIBUIANO JOHN PAUL JR & TRIBUIANO	3849 GENOVA	\$311.68	\$289.96			\$289.96
124-130-48	HOANG STEVEN SANH	3837 GENOVA	\$311.68	\$289.96			\$289.96
124-130-49	TRAN PHI NAM	3825 GENOVA	\$311.68	\$289.96			\$289.96
124-130-50	PECH, LAURA JEAN	3813 GENOVA	\$311.68	\$289.96			\$289.96
124-130-51	SUOR, PISETH	3801 GENOVA	\$311.68	\$289.96			\$289.96
124-130-52	NGO ANHMINH THANH & CAO KAREN LC	3751 GENOVA	\$311.68	\$289.96			\$289.96
124-130-53	ORTEGA, ROSA M	3739 GENOVA	\$311.68	\$289.96			\$289.96
124-130-54	AVALOS, VICTOR C	3733 GENOVA	\$311.68	\$289.96			\$289.96
124-130-55	LEE, COREY & TRU	3727 GENOVA	\$311.68	\$289.96			\$289.96
124-130-56	VANE THONG LO	3715 GENOVA	\$311.68	\$289.96			\$289.96
124-140-01	PEREZ, ANTHONY Q & LAURA C	3810 SAN MARCO	\$311.68	\$289.96			\$289.96
124-140-02	SENG WUTHY & VINH HELENE HOUNGSO	3816 SAN MARCO	\$311.68	\$289.96			\$289.96
124-140-03	OU, SARANY	3822 SAN MARCO	\$311.68	\$289.96			\$289.96
124-140-04	HUFFMAN, ARTHUR L & CATHERINE TR	3828 SAN MARCO	\$311.68	\$289.96			\$289.96
124-140-05	MA SHI JIE	3834 SAN MARCO	\$311.68	\$289.96			\$289.96
124-140-06	LIN ZHENSHAO & WU LIYI	3840 SAN MARCO	\$311.68	\$289.96			\$289.96
124-140-07	NGETH, PHOUMARIN & THOU K	3908 SAN MARCO	\$311.68	\$289.96			\$289.96
124-140-08	HAN, HONG	3920 SAN MARCO	\$311.68	\$289.96			\$289.96
124-140-09	HALL JAMES & BEDI KRISTEEN	3932 SAN MARCO	\$311.68	\$289.96			\$289.96
124-140-10	MARTINEZ, ELIZABETH G	3905 SAN MARCO	\$311.68	\$289.96			\$289.96

6/6/2023

Zone A-3: La Morada Landscape Maintenance District
Annual Assessment Roll

APN	OWNER	LOCATION	MAX ASSMT	ACTUAL ASSMT	SUBZONE		TOTAL
					MAX ASSMT	ACTUAL ASSMT	
124-140-11	THACH, TOMMY	3839 SAN MARCO	\$311.68	\$289.96			\$289.96
124-140-12	NGUYEN, HUNG D	3833 SAN MARCO	\$311.68	\$289.96			\$289.96
124-140-13	LE, HAO	3825 SAN MARCO	\$311.68	\$289.96			\$289.96
124-140-14	LY, KIEU	3821 SAN MARCO	\$311.68	\$289.96			\$289.96
124-140-15	ZARAGOZA, REYNALDO R	3815 SAN MARCO	\$311.68	\$289.96			\$289.96
124-140-16	QAZI HILAL	3809 SAN MARCO	\$311.68	\$289.96			\$289.96
124-140-17	LAM, JENNIFER	3730 NOVARA	\$311.68	\$289.96			\$289.96
124-140-18	PHAM, MANH T	3736 NOVARA	\$311.68	\$289.96			\$289.96
124-140-19	TAN, TY & MARY	3750 NOVARA	\$311.68	\$289.96			\$289.96
124-140-20	FISHER, KIRK ETAL	3810 NOVARA	\$311.68	\$289.96			\$289.96
124-140-21	ZHANG, SIMON QIUXIONG & SOOKHING	3818 NOVARA	\$311.68	\$289.96			\$289.96
124-140-22	FERNANDEZ, DOLORA ETAL	3739 NOVARA	\$311.68	\$289.96			\$289.96
124-140-23	NAK, BOONTHAM ETAL	3731 NOVARA	\$311.68	\$289.96			\$289.96
124-140-24	EAM, THAN ETAL	3720 GENOVA	\$311.68	\$289.96			\$289.96
124-140-25	NUNEZ, FRANCISCO G & DORA N	3723 NOVARA	\$311.68	\$289.96			\$289.96
124-140-26	TORRES NENITA F	9633 PERINO	\$311.68	\$289.96			\$289.96
124-140-27	ZIMMERMAN, JACK A & GAIL ANN	9625 PERINO	\$311.68	\$289.96			\$289.96
124-140-28	FLANIGAN, LIZA M	9617 PERINO	\$311.68	\$289.96			\$289.96
124-140-29	DIXON PAULA TR	9609 PERINO	\$311.68	\$289.96			\$289.96
124-140-30	THADWAL, CHARANJIT KAUR	3733 SAN MARCO	\$311.68	\$289.96			\$289.96
124-140-31	SANTIAGO, BASANIO C & GRACITA R	3727 SAN MARCO	\$311.68	\$289.96			\$289.96
124-140-32	CAREY, JOHN W JR & DANA Y	3721 SAN MARCO	\$311.68	\$289.96			\$289.96
124-140-33	HOGUE, DONNA K TR ETAL	3711 SAN MARCO	\$311.68	\$289.96			\$289.96
124-140-34	ZOU LIANG	3703 SAN MARCO	\$311.68	\$289.96			\$289.96
124-140-35	LA, VIVIAN ETAL	3645 SAN MARCO	\$311.68	\$289.96			\$289.96
124-140-36	GAO, YANLING	3637 SAN MARCO	\$311.68	\$289.96			\$289.96
124-140-37	DINH, TIFFANY L	3635 SAN MARCO	\$311.68	\$289.96			\$289.96
124-140-38	FRANCK, GARY W & VIOLET M TR	3623 SAN MARCO	\$311.68	\$289.96			\$289.96
124-140-39	PATARIA, SURINDERPAL S & GUNWANT K	3615 SAN MARCO	\$311.68	\$289.96			\$289.96
124-140-40	SINGH BHAJAN & KAUR SUKHJINDER	3614 SAN MARCO	\$311.68	\$289.96			\$289.96
124-140-41	THACH, TERRY C & KRISTY D	3630 SAN MARCO	\$311.68	\$289.96			\$289.96
124-140-42	VANG, CHIA LY & LIA	3638 SAN MARCO	\$311.68	\$289.96			\$289.96
124-140-43	KHAN, NAYYAR Z	3646 SAN MARCO	\$311.68	\$289.96			\$289.96
124-140-44	MOUNG, JOSEPH P	3654 SAN MARCO	\$311.68	\$289.96			\$289.96
124-140-45	HIN, DAVID & AMY TR	3662 SAN MARCO	\$311.68	\$289.96			\$289.96
124-140-46	KHVANN, ENG & BILLY H	3704 SAN MARCO	\$311.68	\$289.96			\$289.96
124-140-47	ULEP, LARY M & NENA S	3712 SAN MARCO	\$311.68	\$289.96			\$289.96
124-140-48	ZHANG, RAYMOND & CINDY	3724 SAN MARCO	\$311.68	\$289.96			\$289.96
124-140-49	ARMSTRONG, WADE & DENISE	9551 SAN MARCO	\$311.68	\$289.96			\$289.96
124-140-50	PARTAP, NALEENI	9545 SAN MARCO	\$311.68	\$289.96			\$289.96

6/6/2023

Zone A-3: La Morada Landscape Maintenance District
Annual Assessment Roll

APN	OWNER	LOCATION	MAX ASSMT	ACTUAL ASSMT	SUBZONE		TOTAL
					MAX ASSMT	ACTUAL ASSMT	
124-140-51	KWAN, JIMMY M ETAL	9533 SAN MARCO	\$311.68	\$289.96			\$289.96
124-140-52	BUN, VANNAK & LINDA	9521 SAN MARCO	\$311.68	\$289.96			\$289.96
124-140-53	LUCAS, SARAH L	9507 SAN MARCO	\$311.68	\$289.96			\$289.96
124-140-54	MAQSOOD, MUHAMMAD ETAL	9504 SAN MARCO	\$311.68	\$289.96			\$289.96
124-140-55	STOCKWELL KENDRA A & CASTILLO JUAN	9516 SAN MARCO	\$311.68	\$289.96			\$289.96
124-140-56	ZAVALA, LOUIS A & TINA M	9528 SAN MARCO	\$311.68	\$289.96			\$289.96
124-140-57	NGUYEN PHONG & QUYEN TR	9542 SAN MARCO	\$311.68	\$289.96			\$289.96
124-140-58	TRAN MARIA H	9550 SAN MARCO	\$311.68	\$289.96			\$289.96
124-140-59	ZENG ZHAO ZHAN & XIE IVY SAI YI	3736 SAN MARCO	\$311.68	\$289.96			\$289.96
124-140-60	AHMAD ASHFAQ ETAL	3744 SAN MARCO	\$311.68	\$289.96			\$289.96
124-140-61	STOCKTON CITY OF	9590 PERINO	\$0.00	\$0.00			\$0.00
124-140-62	STOCKTON CITY OF	3599 MORADA	\$0.00	\$0.00			\$0.00
124-140-63	STOCKTON CITY OF	3909 MORADA	\$0.00	\$0.00			\$0.00
124-150-01	SIMIEN CHARLES MATTHEW JR & JANE N,	9735 MILAN	\$311.68	\$289.96			\$289.96
124-150-02	HUANG, HONG KANG & RUN YOU	9747 MILAN	\$311.68	\$289.96			\$289.96
124-150-03	BHAKTA, SUMIT & ROSHNI V	9753 MILAN	\$311.68	\$289.96			\$289.96
124-150-04	CARDENAS, LAMBERTO & MARIA TR	9761 MILAN	\$311.68	\$289.96			\$289.96
124-150-05	DHILLON SUKHJIT KAUR	9769 MILAN	\$311.68	\$289.96			\$289.96
124-150-06	LOPEZ, ROBERTO A	9807 MILAN	\$311.68	\$289.96			\$289.96
124-150-07	QAYUM KHAN ABDUL & KHAN SHAMSHA	9819 MILAN	\$311.68	\$289.96			\$289.96
124-150-08	CHEN, BENNY YINBIN & WINNIE YANJUAN	9825 MILAN	\$311.68	\$289.96			\$289.96
124-150-09	NGUYEN, HAI V	9831 MILAN	\$311.68	\$289.96			\$289.96
124-150-10	BUGARIN MANUEL ACABADO & FLORENT	9837 MILAN	\$311.68	\$289.96			\$289.96
124-150-11	PACHUCA DANA L & GARCIA ERICA M	9843 MILAN	\$311.68	\$289.96			\$289.96
124-150-12	SAGUID ZENAIDA ETAL	3967 GENOVA	\$311.68	\$289.96			\$289.96
124-150-13	VUE, BAO	3981 GENOVA	\$311.68	\$289.96			\$289.96
124-150-14	GILL RAJINDER KAUR & SARWAN SINGH	4003 GENOVA	\$311.68	\$289.96			\$289.96
124-150-15	WALKER, JAMES E & JESSIE MAE	4011 GENOVA	\$311.68	\$289.96			\$289.96
124-150-16	RIDIQUE FRANCIS JOE & JOCELYN H	4023 GENOVA	\$311.68	\$289.96			\$289.96
124-150-17	SALVADOR, REYNALDO & CRYSTAL	4029 GENOVA	\$311.68	\$289.96			\$289.96
124-150-18	RAVISH, ROBERT C & GEOMILY I	4035 GENOVA	\$311.68	\$289.96			\$289.96
124-150-19	DUNN JANE FRANCES & SMITH CHERYL A	4043 GENOVA	\$311.68	\$289.96			\$289.96
124-150-20	AMBRIZ, JESUS JR & JESSICA	4059 GENOVA	\$311.68	\$289.96			\$289.96
124-150-21	DIGGS, KIRT	9886 PALAZZO	\$311.68	\$289.96			\$289.96
124-150-22	ANDERSON DENIKA S	9872 PALAZZO	\$311.68	\$289.96			\$289.96
124-150-23	THADWAL, CHARANJIT KAUR	9860 PALAZZO	\$311.68	\$289.96			\$289.96
124-150-24	SINGH SANDEEP	9852 PALAZZO	\$311.68	\$289.96			\$289.96
124-150-25	CONSTANCIO, ANTHONY & CYNTHIA L	9836 PALAZZO	\$311.68	\$289.96			\$289.96
124-150-26	RHODES, GWENDOLYN Y	9824 PALAZZO	\$311.68	\$289.96			\$289.96
124-150-27	ODAY, DENNIS J & ELAINE B	9812 PALAZZO	\$311.68	\$289.96			\$289.96

6/6/2023

Zone A-3: La Morada Landscape Maintenance District
Annual Assessment Roll

APN	OWNER	LOCATION	MAX ASSMT	ACTUAL ASSMT	SUBZONE		TOTAL
					MAX ASSMT	ACTUAL ASSMT	
124-150-28	LOPEZ MARIA	9756 PALAZZO	\$311.68	\$289.96			\$289.96
124-150-29	CLARK, GEORGE JR	9748 PALAZZO	\$311.68	\$289.96			\$289.96
124-150-30	COLLINS VICTOR H & ELIZABETH	9740 PALAZZO	\$311.68	\$289.96			\$289.96
124-150-31	POTTER ROBERT E TR	9732 PALAZZO	\$311.68	\$289.96			\$289.96
124-150-32	CHIN OEUTH ETAL	9724 PALAZZO	\$311.68	\$289.96			\$289.96
124-150-33	CHANG, DEBORAH M ETAL	9716 PALAZZO	\$311.68	\$289.96			\$289.96
124-150-34	SHARMA RAJAN & BHARDWAJ RACHNA	9738 MILAN	\$311.68	\$289.96			\$289.96
124-150-35	NEBEL, JAN & PAULA TR	9744 MILAN	\$311.68	\$289.96			\$289.96
124-150-36	RIVERA, MARIA S	9723 PALAZZO	\$311.68	\$289.96			\$289.96
124-150-37	VALES BRANDON TROY & VALES HALEY H	9715 PALAZZO	\$311.68	\$289.96			\$289.96
124-150-38	MA, SANG DIEC TR	9758 MILAN	\$311.68	\$289.96			\$289.96
124-150-39	ALEXANDER, DARYL & TINA	9770 MILAN	\$311.68	\$289.96			\$289.96
124-150-40	TUOK, SOKOL & NAVY	9808 MILAN	\$311.68	\$289.96			\$289.96
124-150-41	THOMAS, THOMAS & NORA	9814 MILAN	\$311.68	\$289.96			\$289.96
124-150-42	TABORA, NOEL & ANALYN T	9820 MILAN	\$311.68	\$289.96			\$289.96
124-150-43	HOANG, MAI THI	9826 MILAN	\$311.68	\$289.96			\$289.96
124-150-44	NLEMCHUKWU, OSITA S	9832 MILAN	\$311.68	\$289.96			\$289.96
124-150-45	NGUYEN, MINH THI	9836 MILAN	\$311.68	\$289.96			\$289.96
124-150-46	FERRARO, EDMUNDO Z & BELEN E	9842 MILAN	\$311.68	\$289.96			\$289.96
124-150-47	ABELLERA, VICTOR M & JACINTA M	9875 PALAZZO	\$311.68	\$289.96			\$289.96
124-150-48	DEATON, BRIAN & APRIL	9863 PALAZZO	\$311.68	\$289.96			\$289.96
124-150-49	SINGH, HARPAL & ASHVINDAR	9851 PALAZZO	\$311.68	\$289.96			\$289.96
124-150-50	CHAPA, OLGA TR	9835 PALAZZO	\$311.68	\$289.96			\$289.96
124-150-51	SNGOEUN RATHA & SAM SOFIA	9823 PALAZZO	\$311.68	\$289.96			\$289.96
124-150-52	A + L LLC	9811 PALAZZO	\$311.68	\$289.96			\$289.96
124-150-53	LIAO, BIXIAN & RUNPING	9757 PALAZZO	\$311.68	\$289.96			\$289.96
124-150-54	FERNANDEZ, CHRISTOPHER & ROSLYN	9749 PALAZZO	\$311.68	\$289.96			\$289.96
124-150-55	LOPEZ ANGELA	9737 PALAZZO	\$311.68	\$289.96			\$289.96
124-160-01	XIONG, KOR	9511 MILAN	\$311.68	\$289.96			\$289.96
124-160-02	HUANG, XIU MEI	9519 MILAN	\$311.68	\$289.96			\$289.96
124-160-03	SINGH, PYARA & AMARJIT	9525 MILAN	\$311.68	\$289.96			\$289.96
124-160-04	BANH, PHUONG EMILY	9603 MILAN	\$311.68	\$289.96			\$289.96
124-160-05	LE, UYEN MINH	9609 MILAN	\$311.68	\$289.96			\$289.96
124-160-06	SALAZAR, MODESTO G JR & GLORIA G TR	9615 MILAN	\$311.68	\$289.96			\$289.96
124-160-07	YU, SHERRY ETAL	9621 MILAN	\$311.68	\$289.96			\$289.96
124-160-08	DANG, HOA THI & KHIEAN VAN	9627 MILAN	\$311.68	\$289.96			\$289.96
124-160-09	KAUR, SUKHWINDER	9633 MILAN	\$311.68	\$289.96			\$289.96
124-160-10	LYNCH PAUL	9639 MILAN	\$311.68	\$289.96			\$289.96
124-160-11	HUYNH, SU	9705 MILAN	\$311.68	\$289.96			\$289.96
124-160-12	CHAVEZ CARLOS & NAVARRO ELVIA	9717 MILAN	\$311.68	\$289.96			\$289.96

6/6/2023

Zone A-3: La Morada Landscape Maintenance District
Annual Assessment Roll

APN	OWNER	LOCATION	MAX ASSMT	ACTUAL ASSMT	SUBZONE		TOTAL
					MAX ASSMT	ACTUAL ASSMT	
124-160-13	HUANG, NUZHUAN ETAL	9708 PALAZZO	\$311.68	\$289.96			\$289.96
124-160-14	BENITO, NORMAN & ERMA S	9654 PALAZZO	\$311.68	\$289.96			\$289.96
124-160-15	CELIS, NICHOLAS DANIEL & JOVITA CORTE	9646 PALAZZO	\$311.68	\$289.96			\$289.96
124-160-16	KAUR RAJWINDER	9638 PALAZZO	\$311.68	\$289.96			\$289.96
124-160-17	TRINH NAM A	9630 PALAZZO	\$311.68	\$289.96			\$289.96
124-160-18	TUBAN, AGUSTIN JR & ELENITA	9622 PALAZZO	\$311.68	\$289.96			\$289.96
124-160-19	SEEHA, SITH ETAL	9614 PALAZZO	\$311.68	\$289.96			\$289.96
124-160-20	TAN, BEINING & NU NONG	9606 PALAZZO	\$311.68	\$289.96			\$289.96
124-160-21	SAHA, SUBASIS & VARSHA TR	9558 PALAZZO	\$311.68	\$289.96			\$289.96
124-160-22	OROPEZA, MARIO & SILVIA	9550 PALAZZO	\$311.68	\$289.96			\$289.96
124-160-23	GUZMAN, JAVIER	9542 PALAZZO	\$311.68	\$289.96			\$289.96
124-160-24	CHEN HANWEN & LIN CAILUAN	9534 PALAZZO	\$311.68	\$289.96			\$289.96
124-160-25	DE LA CRUZ, ARISTIDES & AURORA	9526 PALAZZO	\$311.68	\$289.96			\$289.96
124-160-26	LENG SOPHEA	9518 PALAZZO	\$311.68	\$289.96			\$289.96
124-160-27	BAROCIO, CEFERINO M & ESTHER R D	9510 PALAZZO	\$311.68	\$289.96			\$289.96
124-160-28	KHANDELWAL, PANKAJ & BHAVNA TR	3956 MONTARO	\$311.68	\$289.96			\$289.96
124-160-29	SRA, AMAR SINGH & BALWANT KAUR	3944 MONTARO	\$311.68	\$289.96			\$289.96
124-160-30	BAQIKHEL, MUSHTAQ	3932 MONTARO	\$311.68	\$289.96			\$289.96
124-160-31	GARCIA, SILVERIO & CATALINA	3918 MONTARO	\$311.68	\$289.96			\$289.96
124-160-32	NGUYEN, TOAN P	3906 MONTARO	\$311.68	\$289.96			\$289.96
124-160-33	POK, RATTANA	3850 MONTARO	\$311.68	\$289.96			\$289.96
124-160-34	UITERWIJK, KARLA C TR	3838 MONTARO	\$311.68	\$289.96			\$289.96
124-160-35	PHAN, LAN	3826 MONTARO	\$311.68	\$289.96			\$289.96
124-160-36	PEREZ, HECTOR J & LUZ M	3814 MONTARO	\$311.68	\$289.96			\$289.96
124-160-37	NAVARRO, ARNEL B & NELLY R	3802 MONTARO	\$311.68	\$289.96			\$289.96
124-160-38	LI SHITING	9511 MARCIANO	\$311.68	\$289.96			\$289.96
124-160-39	KUO, OSCAR B CHAN & AIDA S CHAN TR	9525 MARCIANO	\$311.68	\$289.96			\$289.96
124-160-40	FALLESGON, MICHAEL & THEDA	9539 MARCIANO	\$311.68	\$289.96			\$289.96
124-160-41	SINGH, SATNAM & HARPREET	9518 MILAN	\$311.68	\$289.96			\$289.96
124-160-42	PHAM MANH & PHAN LAN	9514 MILAN	\$311.68	\$289.96			\$289.96
124-160-43	LOPEZ, JORGE V & MARIA DE LA LUZ	9602 MILAN	\$311.68	\$289.96			\$289.96
124-160-44	IQBAL, KHALID	9610 MILAN	\$311.68	\$289.96			\$289.96
124-160-45	TUNG, HANK K & JENNY S	9616 MILAN	\$311.68	\$289.96			\$289.96
124-160-46	WASIM MOHAMMAD	9622 MILAN	\$311.68	\$289.96			\$289.96
124-160-47	CLIFFORD, DANIEL M & GWENDOLYN D	9628 MILAN	\$311.68	\$289.96			\$289.96
124-160-48	CHEN BENNY Y & YANG WINNIE Y	9634 MILAN	\$311.68	\$289.96			\$289.96
124-160-49	MANDING, JASON & ANGELIQUE	9640 MILAN	\$311.68	\$289.96			\$289.96
124-160-50	BANES, CHRIS M	9646 MILAN	\$311.68	\$289.96			\$289.96
124-160-51	YEP, DAVID K TR & SUSAN S TR ETAL	9704 MILAN	\$311.68	\$289.96			\$289.96
124-160-52	LARA, RAFAEL A	9712 MILAN	\$311.68	\$289.96			\$289.96

6/6/2023

Zone A-3: La Morada Landscape Maintenance District
Annual Assessment Roll

APN	OWNER	LOCATION	MAX ASSMT	ACTUAL ASSMT	SUBZONE		TOTAL
					MAX ASSMT	ACTUAL ASSMT	
124-160-53	DIAZ, LAMBERTO C	9724 MILAN	\$311.68	\$289.96			\$289.96
124-160-54	CAAMPUED, PAMELA C	9707 PALAZZO	\$311.68	\$289.96			\$289.96
124-160-55	VERDUZCO, MARGARITA ETAL	9655 PALAZZO	\$311.68	\$289.96			\$289.96
124-160-56	IN, SALY TR	9647 PALAZZO	\$311.68	\$289.96			\$289.96
124-160-57	GAMEZ, FRANCISCO & MARY JANE	9633 PALAZZO	\$311.68	\$289.96			\$289.96
124-160-58	CEDANO, RODNEY & MARIA THERESA P	3977 PALAZZO	\$311.68	\$289.96			\$289.96
124-160-59	CHEUNG, KAU YEN & SAU SHEUNG	3971 PALAZZO	\$311.68	\$289.96			\$289.96
124-160-60	PICKETTAY, ALVIN LEE DAVIS	3963 PALAZZO	\$311.68	\$289.96			\$289.96
124-160-61	GONZALEZ, JORGE & MARGARITA	3959 PALAZZO	\$311.68	\$289.96			\$289.96
124-160-62	YEE, ALLAN K & WINNIE W	3951 PALAZZO	\$311.68	\$289.96			\$289.96
124-160-63	GAN, HONG & MILLY	3937 PALAZZO	\$311.68	\$289.96			\$289.96
124-160-64	CORTEZ, RICHARD HALAS & LETICIA H TR	3915 PALAZZO	\$311.68	\$289.96			\$289.96
124-160-65	ALCODIA MARGARITA HORTIZUELA TR	3912 PALAZZO	\$311.68	\$289.96			\$289.96
124-160-66	SANCHEZ, IRIS	3924 PALAZZO	\$311.68	\$289.96			\$289.96
124-160-67	IEONG, CHAK KAI AO ETAL	3936 PALAZZO	\$311.68	\$289.96			\$289.96
124-160-68	ALCODIA, BASILIO & MARGARITA TR	3948 PALAZZO	\$311.68	\$289.96			\$289.96
124-160-69	CARTER SHOMBIA K & DURAS-CARTER KI	3960 PALAZZO	\$311.68	\$289.96			\$289.96
124-160-70	HOLLOWAY FRANCES M TR ETAL	3972 PALAZZO	\$311.68	\$289.96			\$289.96
124-160-71	SUNGLAO, ALEXANDER S	9553 PALAZZO	\$311.68	\$289.96			\$289.96
124-160-72	KHAN TAIMOOR	9541 PALAZZO	\$311.68	\$289.96			\$289.96
124-160-73	NIJJAR, HARINDER S & JASPREET	9535 PALAZZO	\$311.68	\$289.96			\$289.96
124-160-74	VO, CUONG & ANA HA T	3945 MONTARO	\$311.68	\$289.96			\$289.96
124-160-75	VONG HAN SAMANTHA ETAL	3931 MONTARO	\$311.68	\$289.96			\$289.96
124-160-76	LI, LIN Z & AIPING TAN	3915 MONTARO	\$311.68	\$289.96			\$289.96
124-160-77	SOLIS, FERNANDO B & RITA I	3903 MONTARO	\$311.68	\$289.96			\$289.96
124-160-78	TAN, CHRISTINE TR	3849 MONTARO	\$311.68	\$289.96			\$289.96
124-160-79	NGUYEN HUNG VAN & THIEU DUNG MY	3833 MONTARO	\$311.68	\$289.96			\$289.96
124-160-80	SINGH, GURDIP & JASVEEN	3817 MONTARO	\$311.68	\$289.96			\$289.96
124-160-81	YOUNG CHRISTOPHER R & WENDY M	9530 MARCIANO	\$311.68	\$289.96			\$289.96
124-160-82	ALVES, MARK & LORETTA	9538 MARCIANO	\$311.68	\$289.96			\$289.96
124-160-83	RANA, SMAIR SINGH	9552 MARCIANO	\$311.68	\$289.96			\$289.96
124-160-84	STOCKTON CITY OF	3829 MORADA	\$0.00	\$0.00			\$0.00
124-160-85	STOCKTON CITY OF		\$0.00	\$0.00			\$0.00
124-170-02	STOCKTON CITY OF	9570 HOLMAN	\$0.00	\$0.00			\$0.00
124-180-01	ROBINSON, LONNIE II	9488 LEMBERT DOME	\$311.68	\$289.96			\$289.96
124-180-02	ARIAS, RIGOBERTO & ERNESTINA	9482 LEMBERT DOME	\$311.68	\$289.96			\$289.96
124-180-03	JAMES, JASON & KIM	9476 LEMBERT DOME	\$311.68	\$289.96			\$289.96
124-180-04	BAGRI, SATWANT S	9470 LEMBERT DOME	\$311.68	\$289.96			\$289.96
124-180-05	KHAN, ADNAN TR	9464 LEMBERT DOME	\$311.68	\$289.96			\$289.96
124-180-06	LAZATIN DOUGLAS ETAL	9458 LEMBERT DOME	\$311.68	\$289.96			\$289.96

6/6/2023

Zone A-3: La Morada Landscape Maintenance District
Annual Assessment Roll

APN	OWNER	LOCATION	MAX ASSMT	ACTUAL ASSMT	SUBZONE		TOTAL
					MAX ASSMT	ACTUAL ASSMT	
124-180-07	AVILA, AMANDA E	9452 LEMBERT DOME	\$311.68	\$289.96			\$289.96
124-180-08	POSADA IRENE JULIA ETAL	9446 LEMBERT DOME	\$311.68	\$289.96			\$289.96
124-180-09	RESUS RIZZA D	9440 LEMBERT DOME	\$311.68	\$289.96			\$289.96
124-180-10	MCPEAK, CAROL	9434 LEMBERT DOME	\$311.68	\$289.96			\$289.96
124-180-11	PASTORINO REGINA TR	9428 LEMBERT DOME	\$311.68	\$289.96			\$289.96
124-180-12	PHUNG, TRUNG HOC	9422 LEMBERT DOME	\$311.68	\$289.96			\$289.96
124-180-13	LU, QIANG ZHI & PEIYU	9416 LEMBERT DOME	\$311.68	\$289.96			\$289.96
124-180-14	TAINA, WILLIAM M & SHIRLY G	9410 LEMBERT DOME	\$311.68	\$289.96			\$289.96
124-180-15	RIOS, NOEMI	9404 LEMBERT DOME	\$311.68	\$289.96			\$289.96
124-180-16	NICODEMUS, ANDRE & JENNIFER	9398 LEMBERT DOME	\$311.68	\$289.96			\$289.96
124-180-17	BARNETT, GLORIA P	9392 LEMBERT DOME	\$311.68	\$289.96			\$289.96
124-180-18	CAIN, DAMON	9386 LEMBERT DOME	\$311.68	\$289.96			\$289.96
124-180-19	KUMAR AJAY & KAPOOR SONIA	9380 LEMBERT DOME	\$311.68	\$289.96			\$289.96
124-180-20	CORBIN, ROBERT & JANICE	9374 LEMBERT DOME	\$311.68	\$289.96			\$289.96
124-180-21	NOU, NIMIT ETAL	9368 LEMBERT DOME	\$311.68	\$289.96			\$289.96
124-180-22	RAMSEY, HARVEY D	9362 LEMBERT DOME	\$311.68	\$289.96			\$289.96
124-180-23	TOLENTINO, ROCHELLE	9356 LEMBERT DOME	\$311.68	\$289.96			\$289.96
124-180-24	ALAYRA, AMADOR F & ROSE M TR	9350 LEMBERT DOME	\$311.68	\$289.96			\$289.96
124-180-25	PRECIADO, RAYMUNDO ETAL	9344 LEMBERT DOME	\$311.68	\$289.96			\$289.96
124-180-26	VAN HUISEN CRISTA V	9338 LEMBERT DOME	\$311.68	\$289.96			\$289.96
124-180-27	YADAO, FERDINAND R & MARIA CATHERI	9332 LEMBERT DOME	\$311.68	\$289.96			\$289.96
124-180-28	TAN ZHANCHENG ETAL	9326 LEMBERT DOME	\$311.68	\$289.96			\$289.96
124-180-29	MAGLALANG, ERENEO A & TERESITA F	9483 LEMBERT DOME	\$311.68	\$289.96			\$289.96
124-180-30	CARRASCO, GERARDO & AMANDA M	9489 LEMBERT DOME	\$311.68	\$289.96			\$289.96
124-180-31	KHUN, SAORITH & SITHY	3909 MT RITTER	\$311.68	\$289.96			\$289.96
124-180-32	TORRES, ALFREDO BUSTOS ETAL	3921 MT RITTER	\$311.68	\$289.96			\$289.96
124-180-33	TAVAKOLI, BEHZAD	3933 MT RITTER	\$311.68	\$289.96			\$289.96
124-180-34	PHAM, JANET	3945 MT RITTER	\$311.68	\$289.96			\$289.96
124-180-35	KUANG, YAO MIN & YAN MEI	9345 LEMBERT DOME	\$311.68	\$289.96			\$289.96
124-180-36	FERRARIO, MONTE & XENA	9351 LEMBERT DOME	\$311.68	\$289.96			\$289.96
124-180-37	RAM, HARI & SASHI BALA ETAL	9357 LEMBERT DOME	\$311.68	\$289.96			\$289.96
124-180-38	ENG, SOTHEA	9363 LEMBERT DOME	\$311.68	\$289.96			\$289.96
124-180-39	FLORES, JOAQUIN & RENEE TR	9369 LEMBERT DOME	\$311.68	\$289.96			\$289.96
124-180-40	CHAN, MAN CHUEN & KIM SOON	9375 LEMBERT DOME	\$311.68	\$289.96			\$289.96
124-180-41	SALAZAR, GUSTAVO	9409 LEMBERT DOME	\$311.68	\$289.96			\$289.96
124-180-42	MO YUANMING	9415 LEMBERT DOME	\$311.68	\$289.96			\$289.96
124-180-43	NGUYEN DANNY YENNI & VANG CEE	9421 LEMBERT DOME	\$311.68	\$289.96			\$289.96
124-180-44	SIMENTAL, RICARDO A & BERTHA O	9427 LEMBERT DOME	\$311.68	\$289.96			\$289.96
124-180-45	BEDOLLA, CARLOS & BEATRIZ	9457 LEMBERT DOME	\$311.68	\$289.96			\$289.96
124-180-46	FAIRBANKS, ALFRED S	9463 LEMBERT DOME	\$311.68	\$289.96			\$289.96

6/6/2023

Zone A-3: La Morada Landscape Maintenance District
Annual Assessment Roll

APN	OWNER	LOCATION	MAX ASSMT	ACTUAL ASSMT	SUBZONE		TOTAL
					MAX ASSMT	ACTUAL ASSMT	
124-180-47	DURON, MIGUEL & CHARLENE	3909 LEMBERT DOME	\$311.68	\$289.96			\$289.96
124-180-48	BARAJAS PEREZ JOSE & BAROCIO PATRICI	3931 LEMBERT DOME	\$311.68	\$289.96			\$289.96
124-180-49	KUMAR, SANDEEP	3945 LEMBERT DOME	\$311.68	\$289.96			\$289.96
124-180-50	GUZMAN, JOEL O & LILLIAN B	3932 LEMBERT DOME	\$311.68	\$289.96			\$289.96
124-180-51	PHAM, THAO N	3920 LEMBERT DOME	\$311.68	\$289.96			\$289.96
124-180-52	CHANG, PAUL S & CHEN LI	3908 LEMBERT DOME	\$311.68	\$289.96			\$289.96
124-180-53	STOCKTON CITY OF	9492 MARANATHA	\$0.00	\$0.00			\$0.00
124-190-01	BAUER GLENN TR	9320 LEMBERT DOME	\$311.68	\$289.96			\$289.96
124-190-02	PEREZ, DARIO & TAMMY ETAL	9314 LEMBERT DOME	\$311.68	\$289.96			\$289.96
124-190-03	PHAM NHAN C & NGO HAN THUY	9308 LEMBERT DOME	\$311.68	\$289.96			\$289.96
124-190-05	K & E BERGAMO LLC	9296 LEMBERT DOME	\$311.68	\$289.96			\$289.96
124-190-06	WADE, ANTHONY & JACQUELINE V	9290 LEMBERT DOME	\$311.68	\$289.96			\$289.96
124-190-07	GRAYS, WILLIE D SR & SHEILA M	9284 LEMBERT DOME	\$311.68	\$289.96			\$289.96
124-190-08	SINGH, GURDEV	9278 LEMBERT DOME	\$311.68	\$289.96			\$289.96
124-190-09	PHAN, HOANH & LOC TICH TR	9272 LEMBERT DOME	\$311.68	\$289.96			\$289.96
124-190-10	NGUYEN, HAT D & DUYEN T	9266 LEMBERT DOME	\$311.68	\$289.96			\$289.96
124-190-11	YAN, LE MIN & YAN C	9260 LEMBERT DOME	\$311.68	\$289.96			\$289.96
124-190-12	SINGH, PALWINDER & RAMANDEEP	9254 LEMBERT DOME	\$311.68	\$289.96			\$289.96
124-190-13	WYSOCKI JANICE N TR	9248 LEMBERT DOME	\$311.68	\$289.96			\$289.96
124-190-14	CHOU, CHENG JOE	9242 LEMBERT DOME	\$311.68	\$289.96			\$289.96
124-190-15	MEJIA ROSA ELENA	9236 LEMBERT DOME	\$311.68	\$289.96			\$289.96
124-190-16	VERDUGO MIGUEL A	9230 LEMBERT DOME	\$311.68	\$289.96			\$289.96
124-190-17	RIGAMOTO, PEDRO S & MAKERETA T	9224 LEMBERT DOME	\$311.68	\$289.96			\$289.96
124-190-18	RIGAMOTO, PEDRO & MAKERETA	9218 LEMBERT DOME	\$311.68	\$289.96			\$289.96
124-190-19	CAI XUWEI & CHEN BINGYU	9212 LEMBERT DOME	\$311.68	\$289.96			\$289.96
124-190-20	MEDLEY, THOMAS E JR & SHEILA A	9206 LEMBERT DOME	\$311.68	\$289.96			\$289.96
124-190-21	BAHR, RUBY C TR	9205 LEMBERT DOME	\$311.68	\$289.96			\$289.96
124-190-22	WONG, DANIEL T & SUSANNA H	9211 LEMBERT DOME	\$311.68	\$289.96			\$289.96
124-190-23	MONTOYA, DONALD & SANDRA	9217 LEMBERT DOME	\$311.68	\$289.96			\$289.96
124-190-24	MAI, PETER V & TRACY T	9223 LEMBERT DOME	\$311.68	\$289.96			\$289.96
124-190-25	HUANG, GUO CHENG & MIAO ZHU	9229 LEMBERT DOME	\$311.68	\$289.96			\$289.96
124-190-26	MAK, LORRY	9235 LEMBERT DOME	\$311.68	\$289.96			\$289.96
124-190-27	TAASIN, KAMILLE ETAL	9241 LEMBERT DOME	\$311.68	\$289.96			\$289.96
124-190-28	MIAO, ZHENG & QINYE	9293 LEMBERT DOME	\$311.68	\$289.96			\$289.96
124-190-29	NGUYEN, CHUA VAN & KIM ANH THI	9299 LEMBERT DOME	\$311.68	\$289.96			\$289.96
124-190-30	CHEN WENCHUANG & LEE KELLY LAY	9303 LEMBERT DOME	\$311.68	\$289.96			\$289.96
124-190-31	MARTINEZ RAFAEL & PEREZ PATRICIA	9309 LEMBERT DOME	\$311.68	\$289.96			\$289.96
124-190-32	HANG, SENG	3936 MT RITTER	\$311.68	\$289.96			\$289.96
124-190-33	JOHNSON, JOCELYN M	3920 MT RITTER	\$311.68	\$289.96			\$289.96
124-190-34	YI GE & LI DONG TR	3908 MT RITTER	\$311.68	\$289.96			\$289.96

6/6/2023

Zone A-3: La Morada Landscape Maintenance District
Annual Assessment Roll

APN	OWNER	LOCATION	MAX ASSMT	ACTUAL ASSMT	SUBZONE		TOTAL
					MAX ASSMT	ACTUAL ASSMT	
124-190-35	STOCKTON CITY OF	9210 MARANATHA	\$0.00	\$0.00			\$0.00
124-190-36	COLEMAN PAUL		\$311.68	\$289.96			\$289.96
124-200-01	DUGHI, PATRICK & MALAYKONE	9483 MAMMATH PEAK	\$311.68	\$289.96			\$289.96
124-200-02	DIZON, FREDERICK	9491 MAMMATH PEAK	\$311.68	\$289.96			\$289.96
124-200-03	ROSE, BRANDON	9207 MAMMATH PEAK	\$311.68	\$289.96			\$289.96
124-200-04	MEDINA, FERNANDO R & MONICA G	9215 MAMMATH PEAK	\$311.68	\$289.96			\$289.96
124-200-05	PELAYO, VIDAL	9223 MAMMATH PEAK	\$311.68	\$289.96			\$289.96
124-200-06	MORENO, ROBERTO ARTURO LOPEZ & M	9231 MAMMATH PEAK	\$311.68	\$289.96			\$289.96
124-200-07	GURLEY, JAMES A & KATINA E	9239 MAMMATH PEAK	\$311.68	\$289.96			\$289.96
124-200-08	FATHI, MICHAEL R & MARISSA M	9247 MAMMATH PEAK	\$311.68	\$289.96			\$289.96
124-200-09	SAINI, NIRMALJIT & GURBAX	9255 MAMMATH PEAK	\$311.68	\$289.96			\$289.96
124-200-10	SCHROEDER, RICHARD D & CHRISTINE A	9263 MAMMATH PEAK	\$311.68	\$289.96			\$289.96
124-200-11	RAMIREZ, ARMANDO	9271 MAMMATH PEAK	\$311.68	\$289.96			\$289.96
124-200-12	KHINDA, MANDEEP S	9279 MAMMATH PEAK	\$311.68	\$289.96			\$289.96
124-200-13	YALCH, THOMAS & SOURY	9287 MAMMATH PEAK	\$311.68	\$289.96			\$289.96
124-200-14	PHAM ANH THI KIM	9295 MAMMATH PEAK	\$311.68	\$289.96			\$289.96
124-200-15	VILLANUEVA, RENE	9303 MAMMATH PEAK	\$311.68	\$289.96			\$289.96
124-200-16	LY, MINH T & KRISTY NGUYEN	9309 MAMMATH PEAK	\$311.68	\$289.96			\$289.96
124-200-17	CHAVEZ, DIEGO G & EMMA B	9317 MAMMATH PEAK	\$311.68	\$289.96			\$289.96
124-200-18	HERNANDEZ, JULIO ETAL	9325 MAMMATH PEAK	\$311.68	\$289.96			\$289.96
124-200-19	VANG CINDY	9280 MAMMATH PEAK	\$311.68	\$289.96			\$289.96
124-200-20	SAETERN, CHENG W ETAL	9292 MAMMATH PEAK	\$311.68	\$289.96			\$289.96
124-200-21	CHAVEZ, ANDREW & DOLORES	9302 MAMMATH PEAK	\$311.68	\$289.96			\$289.96
124-200-22	GONZALEZ, MARTIN C & ALMA B	9308 MAMMATH PEAK	\$311.68	\$289.96			\$289.96
124-200-23	DUARTE, JOSE & BRENDA	9314 MAMMATH PEAK	\$311.68	\$289.96			\$289.96
124-200-24	IZQUIERDO, NOE F & EFIGENIA	9320 MAMMATH PEAK	\$311.68	\$289.96			\$289.96
124-200-25	AGUILAR ANTHONY & JUANA	9326 MAMMATH PEAK	\$311.68	\$289.96			\$289.96
124-200-26	SANCHEZ, MARIO & FRANCINE M	9478 MAMMATH PEAK	\$311.68	\$289.96			\$289.96
124-200-27	NGUYEN, CHIEN & MINH TR	9484 MAMMATH PEAK	\$311.68	\$289.96			\$289.96
124-200-28	CLAYTON, KENNETH J & KAREN L TR	9490 MAMMATH PEAK	\$311.68	\$289.96			\$289.96
124-200-29	SINGH, MANJEET	9496 MAMMATH PEAK	\$311.68	\$289.96			\$289.96
124-200-30	RODRIGUEZ, PATRICIA	9204 MAMMATH PEAK	\$311.68	\$289.96			\$289.96
124-200-31	LAM, FELIX KA KEUNG TR ETAL	9212 MAMMATH PEAK	\$311.68	\$289.96			\$289.96
124-200-32	SILVESTRE SAUL SANCHEZ & PARRA CELS/	9220 MAMMATH PEAK	\$311.68	\$289.96			\$289.96
124-200-33	STOCKTON CITY OF	9201 MARANATHA	\$0.00	\$0.00			\$0.00
124-210-01	SINGH, GURMEET & JASVIR	9329 MAMMATH PEAK	\$311.68	\$289.96			\$289.96
124-210-02	DINH, HUY KHAC	9337 MAMMATH PEAK	\$311.68	\$289.96			\$289.96
124-210-03	HERNANDEZ JOSE FRANCISCO ORNELAS E	9343 MAMMATH PEAK	\$311.68	\$289.96			\$289.96
124-210-04	WONG, NORMAN P & JENNY M	9349 MAMMATH PEAK	\$311.68	\$289.96			\$289.96
124-210-05	KHAN, WAHEED	9353 MAMMATH PEAK	\$311.68	\$289.96			\$289.96

6/6/2023

Zone A-3: La Morada Landscape Maintenance District
Annual Assessment Roll

APN	OWNER	LOCATION	MAX ASSMT	ACTUAL ASSMT	SUBZONE		TOTAL
					MAX ASSMT	ACTUAL ASSMT	
124-210-06	TATE, DAMON & SELIMA	9357 MAMMATH PEAK	\$311.68	\$289.96			\$289.96
124-210-07	SANDLAS, SUPREET	9363 MAMMATH PEAK	\$311.68	\$289.96			\$289.96
124-210-08	SIN, MIKE D & CHONARY E	9369 MAMMATH PEAK	\$311.68	\$289.96			\$289.96
124-210-09	YANG, YEE	9375 MAMMATH PEAK	\$311.68	\$289.96			\$289.96
124-210-10	DITTMANN, JOSEPH E & MARIE I	9381 MAMMATH PEAK	\$311.68	\$289.96			\$289.96
124-210-11	POSADA, ALFONSO & JANET	9387 MAMMATH PEAK	\$311.68	\$289.96			\$289.96
124-210-12	NGUYEN, SEAN C & NHUNG	9393 MAMMATH PEAK	\$311.68	\$289.96			\$289.96
124-210-13	HUNG, HOWARD & SHARON	9399 MAMMATH PEAK	\$311.68	\$289.96			\$289.96
124-210-14	YANG, MONG BRANDON & MAY	9405 MAMMATH PEAK	\$311.68	\$289.96			\$289.96
124-210-15	LIM, LY KOUNG & TANY TR	9411 MAMMATH PEAK	\$311.68	\$289.96			\$289.96
124-210-16	RIOS JOSE DE JESUS CORTES & ALFARO M	9419 MAMMATH PEAK	\$311.68	\$289.96			\$289.96
124-210-17	LATHIPANYA, KONEKHAM	9427 MAMMATH PEAK	\$311.68	\$289.96			\$289.96
124-210-18	SAIZ, VIOLA F	9433 MAMMATH PEAK	\$311.68	\$289.96			\$289.96
124-210-19	GUTIERREZ GEORGE KEOKI TR	9441 MAMMATH PEAK	\$311.68	\$289.96			\$289.96
124-210-20	DEOL, SUKHVINDER K	9445 MAMMATH PEAK	\$311.68	\$289.96			\$289.96
124-210-21	LEE BRANDON R & EMILY C	9451 MAMMATH PEAK	\$311.68	\$289.96			\$289.96
124-210-22	BARBOZA, OLIVIA TR	9455 MAMMATH PEAK	\$311.68	\$289.96			\$289.96
124-210-23	JONES, MARVIN & MARY	9459 MAMMATH PEAK	\$311.68	\$289.96			\$289.96
124-210-24	SIMMS, DAVID EDWARD	9465 MAMMATH PEAK	\$311.68	\$289.96			\$289.96
124-210-25	ELAHI EHSAN ETAL	9471 MAMMATH PEAK	\$311.68	\$289.96			\$289.96
124-210-26	JAVID, ASHIQ	9477 MAMMATH PEAK	\$311.68	\$289.96			\$289.96
124-210-27	SINGH, PARDEEP	3808 MAMMATH PEAK	\$311.68	\$289.96			\$289.96
124-210-28	AMBRIZ, JOSE O & JUANA G	3820 MAMMATH PEAK	\$311.68	\$289.96			\$289.96
124-210-29	BAEZA, MARTIN & MARIA	3827 MAMMATH PEAK	\$311.68	\$289.96			\$289.96
124-210-30	RODRIGUEZ, FRANCISCO O & VERONICA I	3819 MAMMATH PEAK	\$311.68	\$289.96			\$289.96
124-210-31	BRAVO, FRANCISCO J Q & ANA MARIA R	3811 MAMMATH PEAK	\$311.68	\$289.96			\$289.96
124-210-32	RUSSELL, JOHN F & MARILYN I	9382 MAMMATH PEAK	\$311.68	\$289.96			\$289.96
124-210-33	SANGHA, GURPREET S & BALJEET K	9390 MAMMATH PEAK	\$311.68	\$289.96			\$289.96
124-210-34	THAO, LENA M ETAL	9398 MAMMATH PEAK	\$311.68	\$289.96			\$289.96
124-210-35	LEE, HOUA ETAL	9404 MAMMATH PEAK	\$311.68	\$289.96			\$289.96
124-210-36	JOHAL, BIKKER & SHILINDER K	9410 MAMMATH PEAK	\$311.68	\$289.96			\$289.96
124-210-37	GUTIERREZ, ANNABEL	9418 MAMMATH PEAK	\$311.68	\$289.96			\$289.96
124-210-38	MELGOZA JOSE A & DALIA A	9452 MAMMATH PEAK	\$311.68	\$289.96			\$289.96
124-210-39	ARELLANO, GONZALO JR	9456 MAMMATH PEAK	\$311.68	\$289.96			\$289.96
124-210-40	BACCAM KHAM O & HEUANG ETAL	9462 MAMMATH PEAK	\$311.68	\$289.96			\$289.96
124-210-41	CHEN, JUNJIAN & YU KE	9470 MAMMATH PEAK	\$311.68	\$289.96			\$289.96
124-210-42	GARCIA, PATRICIA F	9474 MAMMATH PEAK	\$311.68	\$289.96			\$289.96
124-210-43	STOCKTON CITY OF	3899 MORADA	\$0.00	\$0.00			\$0.00
124-220-01	LIEU, KHANH H	9480 SNOW CREEK	\$311.68	\$289.96			\$289.96
124-220-02	TRAN, XUANPHUONG	9474 SNOW CREEK	\$311.68	\$289.96			\$289.96

6/6/2023

Zone A-3: La Morada Landscape Maintenance District
Annual Assessment Roll

APN	OWNER	LOCATION	MAX ASSMT	ACTUAL ASSMT	SUBZONE		TOTAL
					MAX ASSMT	ACTUAL ASSMT	
124-220-03	PHAN NATHAN THANH & NANCY NGUYEN	9468 SNOW CREEK	\$311.68	\$289.96			\$289.96
124-220-04	LYONS, LUCIUS & CATHY	9462 SNOW CREEK	\$311.68	\$289.96			\$289.96
124-220-05	NGUYEN HAI VAN & VUI HO LINDSAY NGUYEN	9456 SNOW CREEK	\$311.68	\$289.96			\$289.96
124-220-06	NGUYEN, HOA T & NAI H	9450 SNOW CREEK	\$311.68	\$289.96			\$289.96
124-220-07	GARCIA, CARLOS & JULIE L	9444 SNOW CREEK	\$311.68	\$289.96			\$289.96
124-220-08	PHILLIPS, DONALD E & MARY L	9438 SNOW CREEK	\$311.68	\$289.96			\$289.96
124-220-09	TARNAVSKY, VADIM & SVETLANA	9432 SNOW CREEK	\$311.68	\$289.96			\$289.96
124-220-10	NHEM, SOVA ETAL	9426 SNOW CREEK	\$311.68	\$289.96			\$289.96
124-220-11	ALI, AKHTAR & YASMEEN TR	9420 SNOW CREEK	\$311.68	\$289.96			\$289.96
124-220-12	LAPORTA, RICHARD & LISA E	9414 SNOW CREEK	\$311.68	\$289.96			\$289.96
124-220-13	CONTRERAS SERGIO ESPINOSA & TORRES	9408 SNOW CREEK	\$311.68	\$289.96			\$289.96
124-220-14	LOCKLEAR, HARRY & DUNG NGUYEN	9402 SNOW CREEK	\$311.68	\$289.96			\$289.96
124-220-15	TAN, RODIRICK CHAN & BEVERLY	9396 SNOW CREEK	\$311.68	\$289.96			\$289.96
124-220-16	DUGGAN DONALD PATRICK	9390 SNOW CREEK	\$311.68	\$289.96			\$289.96
124-220-17	TAN KHE BENG & ROSARIO TR	9384 SNOW CREEK	\$311.68	\$289.96			\$289.96
124-220-18	LA, THINH H & NGHI EP	9378 SNOW CREEK	\$311.68	\$289.96			\$289.96
124-220-19	DREW, ERIC D	9372 SNOW CREEK	\$311.68	\$289.96			\$289.96
124-220-20	KAUR, JASWINDER ETAL	9366 SNOW CREEK	\$311.68	\$289.96			\$289.96
124-220-21	BUNMA, BOBBY & THARY	9360 SNOW CREEK	\$311.68	\$289.96			\$289.96
124-220-22	BASA, MICHAEL G	9354 SNOW CREEK	\$311.68	\$289.96			\$289.96
124-220-23	VALVERDE, MICHAEL & MARY LOU TR	3510 FERN SPRINGS	\$311.68	\$289.96			\$289.96
124-220-24	DAVIS, CLYDE JR	3522 FERN SPRINGS	\$311.68	\$289.96			\$289.96
124-220-25	CAI, JENNY	3534 FERN SPRINGS	\$311.68	\$289.96			\$289.96
124-220-26	THEUM, TAZ V & LORK P	3550 FERN SPRINGS	\$311.68	\$289.96			\$289.96
124-220-27	DACLAN, FELIX M & ELVIRA	3558 FERN SPRINGS	\$311.68	\$289.96			\$289.96
124-220-28	GPTJ HOLDINGS LLC	3557 FERN SPRINGS	\$311.68	\$289.96			\$289.96
124-220-29	MCDANIEL MARK A & MCDANIEL KUNTHI	3549 FERN SPRINGS	\$311.68	\$289.96			\$289.96
124-220-30	HENG, SAROEUN ETAL	3535 FERN SPRINGS	\$311.68	\$289.96			\$289.96
124-220-31	PHIN PHAN	3521 FERN SPRINGS	\$311.68	\$289.96			\$289.96
124-220-32	HASSELWANDER, AMY J	3509 FERN SPRINGS	\$311.68	\$289.96			\$289.96
124-220-33	BISLA BRIJ DEV SINGH & SURRINDER KAUR	9435 SNOW CREEK	\$311.68	\$289.96			\$289.96
124-220-34	NGUYEN, TUONG T ETAL	9429 SNOW CREEK	\$311.68	\$289.96			\$289.96
124-220-35	GUTIERREZ, IGNACIO	9423 SNOW CREEK	\$311.68	\$289.96			\$289.96
124-220-36	SINGH HARMINDER & KAUR KULWINDER	9417 SNOW CREEK	\$311.68	\$289.96			\$289.96
124-220-37	MARSELLIS VANESSA K	9411 SNOW CREEK	\$311.68	\$289.96			\$289.96
124-220-38	YANG, BENJAMIN TOUA	9405 SNOW CREEK	\$311.68	\$289.96			\$289.96
124-220-39	CARDENAS, MARIA T ETAL	9401 SNOW CREEK	\$311.68	\$289.96			\$289.96
124-220-40	GILL, HARBIMAL SINGH & RITA	9375 SNOW CREEK	\$311.68	\$289.96			\$289.96
124-220-41	SHEPHERD, SHIRLEY A TR	9367 SNOW CREEK	\$311.68	\$289.96			\$289.96
124-220-42	NGUYEN, THANG D ETAL	9361 SNOW CREEK	\$311.68	\$289.96			\$289.96

6/6/2023

Zone A-3: La Morada Landscape Maintenance District
Annual Assessment Roll

APN	OWNER	LOCATION	MAX ASSMT	ACTUAL ASSMT	SUBZONE		TOTAL
					MAX ASSMT	ACTUAL ASSMT	
124-220-43	MARTINEZ ELIZABETH ETAL	9355 SNOW CREEK	\$311.68	\$289.96			\$289.96
124-220-44	VAQUERO FARMS INC	3512 MORADA	\$0.00	\$0.00			\$0.00
124-230-01	WADE, DAVID E & MICHELLE C	9498 SNOW CREEK	\$311.68	\$289.96			\$289.96
124-230-02	LAM, CHAD & SARATH	9492 SNOW CREEK	\$311.68	\$289.96			\$289.96
124-230-03	HOANG, KENNY & HOA H	9486 SNOW CREEK	\$311.68	\$289.96			\$289.96
124-230-04	LIAO, PEIYAN	9348 SNOW CREEK	\$311.68	\$289.96			\$289.96
124-230-05	MARTINEZ BLANCA E & ANGELICA C	9342 SNOW CREEK	\$311.68	\$289.96			\$289.96
124-230-06	ROCHA, DIEGA	9336 SNOW CREEK	\$311.68	\$289.96			\$289.96
124-230-07	HOANG, PAUL MANH & DULLINA	9330 SNOW CREEK	\$311.68	\$289.96			\$289.96
124-230-08	AVILA, EDWARD JR & LINDA	9322 SNOW CREEK	\$311.68	\$289.96			\$289.96
124-230-09	MUNGUIA, JAVIER & MARTHA	9318 SNOW CREEK	\$311.68	\$289.96			\$289.96
124-230-10	PANTOJA, JORGE & MARIA A	9312 SNOW CREEK	\$311.68	\$289.96			\$289.96
124-230-11	PHAN, NATHAN T & NANCY N	9304 SNOW CREEK	\$311.68	\$289.96			\$289.96
124-230-12	ALI MOHAMMED A & RUKSHANA K	9294 SNOW CREEK	\$311.68	\$289.96			\$289.96
124-230-13	KEOKHAM, PHONXAY	9288 SNOW CREEK	\$311.68	\$289.96			\$289.96
124-230-14	WHITESIDE, CHE F	9282 SNOW CREEK	\$311.68	\$289.96			\$289.96
124-230-15	ZUNIGA, JOSEPH E & CHERYL L	9276 SNOW CREEK	\$311.68	\$289.96			\$289.96
124-230-16	AZEVEDO, RICHARD JR & LUZ MARIA	9270 SNOW CREEK	\$311.68	\$289.96			\$289.96
124-230-17	MOTH, EDDIE	9264 SNOW CREEK	\$311.68	\$289.96			\$289.96
124-230-18	SAHOTA, BHUPINDER S & NARINDER K	9258 SNOW CREEK	\$311.68	\$289.96			\$289.96
124-230-19	OGNITA, FORTUNATO & PATRICIA	9252 SNOW CREEK	\$311.68	\$289.96			\$289.96
124-230-20	MAGANA, RAUL O & DIANA R	9246 SNOW CREEK	\$311.68	\$289.96			\$289.96
124-230-21	NIETO, ARAM & FANI JUDITH D	9240 SNOW CREEK	\$311.68	\$289.96			\$289.96
124-230-22	BRADFORD THOMAS JOSEPH & AIDA SAM	9234 SNOW CREEK	\$311.68	\$289.96			\$289.96
124-230-23	GARCIA, REYNALDO A SR & STACY I	9228 SNOW CREEK	\$311.68	\$289.96			\$289.96
124-230-24	SHARMA, ATIREK K TR ETAL	9241 SNOW CREEK	\$311.68	\$289.96			\$289.96
124-230-25	BEAVER MARK WILLIAM	9233 SNOW CREEK	\$311.68	\$289.96			\$289.96
124-230-26	BALICANTA, SAMUEL T & ZOSIMA T	9225 SNOW CREEK	\$311.68	\$289.96			\$289.96
124-230-27	OROZCO WENDY CINTORA ETAL	9219 SNOW CREEK	\$311.68	\$289.96			\$289.96
124-230-28	PHAN, NATHAN T & NANCY N	9497 SNOW CREEK	\$311.68	\$289.96			\$289.96
124-230-29	SITU, YONG JIAN & SHUYU	9491 SNOW CREEK	\$311.68	\$289.96			\$289.96
124-230-30	LY, JAMES	9483 SNOW CREEK	\$311.68	\$289.96			\$289.96
124-230-31	DEO, NIRMAL & ROHINI	9349 SNOW CREEK	\$311.68	\$289.96			\$289.96
124-230-32	HARRIS ELIZABETH D ETAL	9343 SNOW CREEK	\$311.68	\$289.96			\$289.96
124-230-33	GEMIGNIANI ANDREW	9337 SNOW CREEK	\$311.68	\$289.96			\$289.96
124-230-34	WARD, MICHELLE P	9331 SNOW CREEK	\$311.68	\$289.96			\$289.96
124-230-35	KAMTANSY, NOULY	9325 SNOW CREEK	\$311.68	\$289.96			\$289.96
124-230-36	TRAN TONY BINH	9319 SNOW CREEK	\$311.68	\$289.96			\$289.96
124-230-37	MERICA, JONATHAN & MARSHA	9311 SNOW CREEK	\$311.68	\$289.96			\$289.96
124-230-38	EMBRY, TROY A & LOURDES B	9302 SNOW CREEK	\$311.68	\$289.96			\$289.96

6/6/2023

Zone A-3: La Morada Landscape Maintenance District
Annual Assessment Roll

APN	OWNER	LOCATION	MAX ASSMT	ACTUAL ASSMT	SUBZONE		TOTAL
					MAX ASSMT	ACTUAL ASSMT	
124-230-39	KAZEMI, AMIR SEYED	9316 SNOW CREEK	\$311.68	\$289.96			\$289.96
124-230-40	YAO GEORGE MUDONG & LING PEILI	9328 SNOW CREEK	\$311.68	\$289.96			\$289.96
124-230-41	LY, FOUNG	9340 SNOW CREEK	\$311.68	\$289.96			\$289.96
124-230-42	MAGANA, SERGIO OSVALDO	9352 SNOW CREEK	\$311.68	\$289.96			\$289.96
124-230-43	JUSON, AMADO GARIN JR & MURSHA A	9364 SNOW CREEK	\$311.68	\$289.96			\$289.96
124-230-44	JAMES, VERNON M	9370 SNOW CREEK	\$311.68	\$289.96			\$289.96
124-230-45	HUANG YONGWEI	9365 SNOW CREEK	\$311.68	\$289.96			\$289.96
124-230-46	SANDOVAL ENEDINO ETAL	9357 SNOW CREEK	\$311.68	\$289.96			\$289.96
124-230-47	PADRE, SALLY ETAL	9341 SNOW CREEK	\$311.68	\$289.96			\$289.96
124-230-48	LIPPERT, LEONARD L JR & MELISSA L	9329 SNOW CREEK	\$311.68	\$289.96			\$289.96
124-230-49	HER, TOUA ETAL	9317 SNOW CREEK	\$311.68	\$289.96			\$289.96
124-230-50	GALLARDO REY & LYDIA	9303 SNOW CREEK	\$311.68	\$289.96			\$289.96
124-230-51	VAQUERO FARMS INC	9224 HOLMAN	\$0.00	\$0.00			\$0.00
124-240-01	RONQUILLO, EUNICE	9474 PIONEER	\$311.68	\$289.96			\$289.96
124-240-02	SULLIVAN, CHARLES E & ANN E	9470 PIONEER	\$311.68	\$289.96			\$289.96
124-240-03	SANOCKI, DELORES J TR	9466 PIONEER	\$311.68	\$289.96			\$289.96
124-240-04	PEDROZA, JOSE CARDONA & ADRIANA	9462 PIONEER	\$311.68	\$289.96			\$289.96
124-240-05	BRODOSE, ALFRED & ARACELI	9458 PIONEER	\$311.68	\$289.96			\$289.96
124-240-06	BHATTI, KESAR S	9454 PIONEER	\$311.68	\$289.96			\$289.96
124-240-07	CERVANTES, ELVIRA E	9450 PIONEER	\$311.68	\$289.96			\$289.96
124-240-08	LI PEI & YANG XIPING TR	9446 PIONEER	\$311.68	\$289.96			\$289.96
124-240-09	COBARRUBIAS, RAQUEL	3411 PIONEER	\$311.68	\$289.96			\$289.96
124-240-10	RIEHLE, MICHAEL C & SYLVIA	3419 PIONEER	\$311.68	\$289.96			\$289.96
124-240-11	TRAN DOANH	3427 PIONEER	\$311.68	\$289.96			\$289.96
124-240-12	TORRES, OSCAR E	3430 PIONEER	\$311.68	\$289.96			\$289.96
124-240-13	TORRES, JANIE S	3422 PIONEER	\$311.68	\$289.96			\$289.96
124-240-14	POLANCO, EDWARD & IRMA R	3414 PIONEER	\$311.68	\$289.96			\$289.96
124-240-15	NARAYAN, ASHWIN V & RONITA S	9430 PIONEER	\$311.68	\$289.96			\$289.96
124-240-16	HUMPHREYS HENRY J & CAROLYN H	9426 PIONEER	\$311.68	\$289.96			\$289.96
124-240-17	JOHNSON, UELONDA E	9422 PIONEER	\$311.68	\$289.96			\$289.96
124-240-18	RODRIGUEZ, GABRIEL O	9301 PIONEER	\$311.68	\$289.96			\$289.96
124-240-19	HOUSTON, ERIC	9477 PIONEER	\$311.68	\$289.96			\$289.96
124-240-20	JACKSON TIMOTHY J & TUCKER VERLINDA	9473 PIONEER	\$311.68	\$289.96			\$289.96
124-240-21	TRAN HIEN PHAN THAI	9469 PIONEER	\$311.68	\$289.96			\$289.96
124-240-22	PANTOJA MARTINEZ, JAIME & VILMA	9453 PIONEER	\$311.68	\$289.96			\$289.96
124-240-23	RODRIGUEZ, ERNEST M & LINA C TR	9445 PIONEER	\$311.68	\$289.96			\$289.96
124-240-24	NEWCOMB, ALEX L & TRINIDAD OLIVAS	9441 PIONEER	\$311.68	\$289.96			\$289.96
124-240-25	LO, CHENG ETAL	9435 PIONEER	\$311.68	\$289.96			\$289.96
124-240-26	TRAN, QUANG & BACH	3339 MT REBA	\$311.68	\$289.96			\$289.96
124-240-27	CHOI CHUN W & SITHIPHONE POUNA	3327 MT REBA	\$311.68	\$289.96			\$289.96

6/6/2023

Zone A-3: La Morada Landscape Maintenance District
Annual Assessment Roll

APN	OWNER	LOCATION	MAX ASSMT	ACTUAL ASSMT	SUBZONE		TOTAL
					MAX ASSMT	ACTUAL ASSMT	
124-240-28	TAVELLA, JAMES R & LYNN E	3315 MT REBA	\$311.68	\$289.96			\$289.96
124-240-29	GAYAGOY, JOSEPH D & MARIA JOCELYN T	3303 MT REBA	\$311.68	\$289.96			\$289.96
124-250-01	MUELLER, THOMAS K & JUDITH R	9418 PIONEER	\$311.68	\$289.96			\$289.96
124-250-02	DO KHOI D & PHAM TRANG P	9414 PIONEER	\$311.68	\$289.96			\$289.96
124-250-03	LAM, FUIHSEON & JING	9410 PIONEER	\$311.68	\$289.96			\$289.96
124-250-04	BARKLEY, BETTY JEAN	9406 PIONEER	\$311.68	\$289.96			\$289.96
124-250-05	HOLDER JAMES O	9402 PIONEER	\$311.68	\$289.96			\$289.96
124-250-06	KNICKERBOCKER RONALD JOSEPH ETAL	9396 PIONEER	\$311.68	\$289.96			\$289.96
124-250-07	SAMANO ANTONIO BARRERA ETAL	9392 PIONEER	\$311.68	\$289.96			\$289.96
124-250-08	NASRAWEEEN WASFI & DORIS DALLAL	9388 PIONEER	\$311.68	\$289.96			\$289.96
124-250-09	SOM, VUTHA T	9384 PIONEER	\$311.68	\$289.96			\$289.96
124-250-10	JUGUETA, ALFONSO V & CORAZON F C	9380 PIONEER	\$311.68	\$289.96			\$289.96
124-250-11	TITUS, CLAYTON & SANDRA	9376 PIONEER	\$311.68	\$289.96			\$289.96
124-250-12	FLORES EVELYN MON LAN	9372 PIONEER	\$311.68	\$289.96			\$289.96
124-250-13	VARGAS, DAVID S	9368 PIONEER	\$311.68	\$289.96			\$289.96
124-250-14	YANG, VAYILENG & JOYCE	9364 PIONEER	\$311.68	\$289.96			\$289.96
124-250-15	JOSE, DINA SMITH	9360 PIONEER	\$311.68	\$289.96			\$289.96
124-250-16	NGUYEN HAO & THANH THI THU	9356 PIONEER	\$311.68	\$289.96			\$289.96
124-250-17	HANNA, SHELLEY	9352 PIONEER	\$311.68	\$289.96			\$289.96
124-250-18	ZHU YONG CHI	9348 PIONEER	\$311.68	\$289.96			\$289.96
124-250-19	HOANG, THAN THI	9344 PIONEER	\$311.68	\$289.96			\$289.96
124-250-20	MALAK TAYMOUR E & MALAK SOHEIR A	9340 PIONEER	\$311.68	\$289.96			\$289.96
124-250-21	SINGH, KARAM & HARBIR	9336 PIONEER	\$311.68	\$289.96			\$289.96
124-250-22	TRAN, TUYEN T & YEN K	9332 PIONEER	\$311.68	\$289.96			\$289.96
124-250-23	HAM, PHATH J & THIDA	9328 PIONEER	\$311.68	\$289.96			\$289.96
124-250-24	DAYTON, KURT W & IRMA E	9324 PIONEER	\$311.68	\$289.96			\$289.96
124-250-25	ASBERRY, CLARENCE & EDDIE J	9320 PIONEER	\$311.68	\$289.96			\$289.96
124-250-26	BILLAMAY, ERIC	9316 PIONEER	\$311.68	\$289.96			\$289.96
124-250-27	BRAVO, DANICA A	9312 PIONEER	\$311.68	\$289.96			\$289.96
124-250-28	BLAND, CHARLES R & BETTY J	9308 PIONEER	\$311.68	\$289.96			\$289.96
124-250-29	LY, HENRY H & CAM HUYEN H	9305 PIONEER	\$311.68	\$289.96			\$289.96
124-250-30	TRUONG, HANH THI	9309 PIONEER	\$311.68	\$289.96			\$289.96
124-250-31	SAMANIEGO, FRANCISCO JR & LUCILA	9313 PIONEER	\$311.68	\$289.96			\$289.96
124-250-32	MA, RU JIN & XING CHAN ETAL	9317 PIONEER	\$311.68	\$289.96			\$289.96
124-250-33	SIMS, CATHY	9321 PIONEER	\$311.68	\$289.96			\$289.96
124-250-34	CARSON, ALFRED J JR	9341 PIONEER	\$311.68	\$289.96			\$289.96
124-250-35	HOANG, THAN THI	9347 PIONEER	\$311.68	\$289.96			\$289.96
124-250-36	HOWELL, WALTER R & SANDRA R	9303 BUCKHORN	\$311.68	\$289.96			\$289.96
124-250-37	ASGHAR, IRFAN M & FAIZA	9315 BUCKHORN	\$311.68	\$289.96			\$289.96
124-250-38	HARKEY HEATHER A TR	9327 BUCKHORN	\$311.68	\$289.96			\$289.96

6/6/2023

Zone A-3: La Morada Landscape Maintenance District
Annual Assessment Roll

APN	OWNER	LOCATION	MAX ASSMT	ACTUAL ASSMT	SUBZONE		TOTAL
					MAX ASSMT	ACTUAL ASSMT	
124-250-39	LOZANO, GEORGE	9339 BUCKHORN	\$311.68	\$289.96			\$289.96
124-250-40	POLK, RONALD	9332 BUCKHORN	\$311.68	\$289.96			\$289.96
124-250-41	AZEVEDO, FRED & VICTORIA	9318 BUCKHORN	\$311.68	\$289.96			\$289.96
124-250-42	BARBOZA, ALEX A & ROSA I	9371 PIONEER	\$311.68	\$289.96			\$289.96
124-250-43	BELWOOD, JEFFREY K TR	9375 PIONEER	\$311.68	\$289.96			\$289.96
124-250-44	LEI, MIN BIAO & SAU HOR	9381 PIONEER	\$311.68	\$289.96			\$289.96
124-250-45	VO THO DINH ETAL	9399 PIONEER	\$311.68	\$289.96			\$289.96
124-250-46	PENULIAR, CLINT & CLARINDA	9403 PIONEER	\$311.68	\$289.96			\$289.96
124-250-47	HOUSH, ROBERT R JR & LYDIA ANN	9407 PIONEER	\$311.68	\$289.96			\$289.96
124-250-48	FUNG, YIU KWAN ETAL	9411 PIONEER	\$311.68	\$289.96			\$289.96
124-250-49	NGUYEN, TONY & LAN MY	9415 PIONEER	\$311.68	\$289.96			\$289.96
124-250-50	JELLEN, EDWARD T & KIM J	3326 MT REBA	\$311.68	\$289.96			\$289.96
124-250-51	VILLAFUERTE, ELEOVARDO & MARY	3310 MT REBA	\$311.68	\$289.96			\$289.96
124-260-01	TRAN, THUAN	9250 BRIDALVEIL	\$311.68	\$289.96			\$289.96
124-260-02	CORONA JUAN ISAIAS	9244 BRIDALVEIL	\$311.68	\$289.96			\$289.96
124-260-03	FRANCO RONALD	9236 BRIDALVEIL	\$311.68	\$289.96			\$289.96
124-260-04	SANSONE, MICHAEL P A III TR	9230 BRIDALVEIL	\$311.68	\$289.96			\$289.96
124-260-05	LAM, CHAU MY	9224 BRIDALVEIL	\$311.68	\$289.96			\$289.96
124-260-06	KHAN, SARISH	9218 BRIDALVEIL	\$311.68	\$289.96			\$289.96
124-260-07	SINGH LILLY TR	9212 BRIDALVEIL	\$311.68	\$289.96			\$289.96
124-260-08	LECHUGA, RAMIRO	9206 BRIDALVEIL	\$311.68	\$289.96			\$289.96
124-260-09	HUANG, XIAODONG & LU PING ETAL	9198 BRIDALVEIL	\$311.68	\$289.96			\$289.96
124-260-10	MALINOWSKI, HERBERT & CYNTHIA	9192 BRIDALVEIL	\$311.68	\$289.96			\$289.96
124-260-11	PORTER, DANIEL R	9186 BRIDALVEIL	\$311.68	\$289.96			\$289.96
124-260-12	NGETH, DARAVUTH & SYLVIA S	9180 BRIDALVEIL	\$311.68	\$289.96			\$289.96
124-260-13	HER, CHA & SUSAN	9174 BRIDALVEIL	\$311.68	\$289.96			\$289.96
124-260-14	HICKS, YVONNE A	9168 BRIDALVEIL	\$311.68	\$289.96			\$289.96
124-260-15	NGUYEN, THU	9162 BRIDALVEIL	\$311.68	\$289.96			\$289.96
124-260-16	INN JIMMY & TELA	9156 BRIDALVEIL	\$311.68	\$289.96			\$289.96
124-260-17	NORTH WENDY JEAN	9150 BRIDALVEIL	\$311.68	\$289.96			\$289.96
124-260-18	ESPITIA, EUGENE T & MARGARITA E	9144 BRIDALVEIL	\$311.68	\$289.96			\$289.96
124-260-19	ROCAFORT RAYMUND	9138 BRIDALVEIL	\$311.68	\$289.96			\$289.96
124-260-20	CHAUDRY, SALEEM TR	9132 BRIDALVEIL	\$311.68	\$289.96			\$289.96
124-260-21	RAMIREZ, ANTONIO	9126 BRIDALVEIL	\$311.68	\$289.96			\$289.96
124-260-22	ONTIVEROS, JUAN B & NEREIDA	9120 BRIDALVEIL	\$311.68	\$289.96			\$289.96
124-260-23	TINOCO, FROYLAN & UBALDINA D	9114 BRIDALVEIL	\$311.68	\$289.96			\$289.96
124-260-24	NASSIRY FARID A	9108 BRIDALVEIL	\$311.68	\$289.96			\$289.96
124-260-25	HUYNH, HOANG	9102 BRIDALVEIL	\$311.68	\$289.96			\$289.96
124-260-26	AMEZQUITA, HECTOR E & ANGELICA G	9094 BRIDALVEIL	\$311.68	\$289.96			\$289.96
124-260-27	POR, RATH	9088 BRIDALVEIL	\$311.68	\$289.96			\$289.96

6/6/2023

Zone A-3: La Morada Landscape Maintenance District
Annual Assessment Roll

APN	OWNER	LOCATION	MAX ASSMT	ACTUAL ASSMT	SUBZONE		TOTAL
					MAX ASSMT	ACTUAL ASSMT	
124-260-28	SEMANA, DENNIS	9082 BRIDALVEIL	\$311.68	\$289.96			\$289.96
124-260-29	AZGHAR ALI & SHUKRIA	9076 BRIDALVEIL	\$311.68	\$289.96			\$289.96
124-260-30	LAPORTE TERRY H	9070 BRIDALVEIL	\$311.68	\$289.96			\$289.96
124-260-31	HUYNH, THU T ETAL	9064 BRIDALVEIL	\$311.68	\$289.96			\$289.96
124-260-32	MARTEL, RONALD	9058 BRIDALVEIL	\$311.68	\$289.96			\$289.96
124-260-33	PARKER, KATHY	9052 BRIDALVEIL	\$311.68	\$289.96			\$289.96
124-260-34	FLORES, DAVID R & GAIL B	9046 BRIDALVEIL	\$311.68	\$289.96			\$289.96
124-260-35	KAUR, PARVINDER	9040 BRIDALVEIL	\$311.68	\$289.96			\$289.96
124-260-36	VANHO, KENT	9034 BRIDALVEIL	\$311.68	\$289.96			\$289.96
124-260-37	PEREZ MARIO ALEJANDRO	9028 BRIDALVEIL	\$311.68	\$289.96			\$289.96
124-260-38	HUYNH, MINH QUAN & PHUONGKHANH	9022 BRIDALVEIL	\$311.68	\$289.96			\$289.96
124-260-39	PHAM, TRANG	9016 BRIDALVEIL	\$311.68	\$289.96			\$289.96
124-260-40	KHAN, M JAVED & TAMSEELA A	9010 BRIDALVEIL	\$311.68	\$289.96			\$289.96
124-260-41	RACE PAUL A TR	9004 BRIDALVEIL	\$311.68	\$289.96			\$289.96
124-260-42	CHAUDHRY, AMIN & UMME	9037 BRIDALVEIL	\$311.68	\$289.96			\$289.96
124-260-43	DO, KHOI	9043 BRIDALVEIL	\$311.68	\$289.96			\$289.96
124-260-44	VIDRIO, ALFREDO SANCHEZ TR	9079 BRIDALVEIL	\$311.68	\$289.96			\$289.96
124-260-45	CHEN, BO QUAN & WOO CHEN	9087 BRIDALVEIL	\$311.68	\$289.96			\$289.96
124-260-46	SIADOR, JESUS G & AGRIPINA D	9095 BRIDALVEIL	\$311.68	\$289.96			\$289.96
124-260-47	NGUYEN, LUOC & LE THU	9103 BRIDALVEIL	\$311.68	\$289.96			\$289.96
124-260-48	BUNGCA YAO, RUENA	9109 BRIDALVEIL	\$311.68	\$289.96			\$289.96
124-260-49	QAYUM, NADIA TR	9115 BRIDALVEIL	\$311.68	\$289.96			\$289.96
124-260-50	MEAS, SIRIVUTH & ROXANNE L	9121 BRIDALVEIL	\$311.68	\$289.96			\$289.96
124-260-51	AHUJA, LALIT & NEELAM	9127 BRIDALVEIL	\$311.68	\$289.96			\$289.96
124-260-52	NGUYEN, JONATHAN TAN & EVELYN	9133 BRIDALVEIL	\$311.68	\$289.96			\$289.96
124-260-53	ORTIZ, BERNADETTE	9139 BRIDALVEIL	\$311.68	\$289.96			\$289.96
124-260-54	VIVIAN, TERRY L & NANCY	9145 BRIDALVEIL	\$311.68	\$289.96			\$289.96
124-260-55	LANDICHO, PROCESO ETAL	9161 BRIDALVEIL	\$311.68	\$289.96			\$289.96
124-260-56	PHAN, JENNIFER	9169 BRIDALVEIL	\$311.68	\$289.96			\$289.96
124-260-57	SIMMERMAN, ALONZO L & GEORGETTE	9177 BRIDALVEIL	\$311.68	\$289.96			\$289.96
124-260-58	SINGH SALESH KUMAR & SHALINI LATA	9183 BRIDALVEIL	\$311.68	\$289.96			\$289.96
124-260-59	WEBBER CLIFFORD T & LINDA KAY TR	9223 BRIDALVEIL	\$311.68	\$289.96			\$289.96
124-260-60	URIBE, SOCORRO SANDOVAL	9229 BRIDALVEIL	\$311.68	\$289.96			\$289.96
124-260-61	HOANG, VAN & MY LAN LY	9235 BRIDALVEIL	\$311.68	\$289.96			\$289.96
124-260-62	NGUYEN, KINH	9241 BRIDALVEIL	\$311.68	\$289.96			\$289.96
124-260-63	MARCELO, EVEN G & SARA M	9247 BRIDALVEIL	\$311.68	\$289.96			\$289.96
124-260-64	BHACHU, HARBHAJAN S & PARKASH K	9253 BRIDALVEIL	\$311.68	\$289.96			\$289.96
124-260-65	GONZALEZ SABINO & BERNABE MARIA DI	9001 BRIDALVEIL	\$311.68	\$289.96			\$289.96
124-260-66	VALLE UZZIEL JAIMES	9007 BRIDALVEIL	\$311.68	\$289.96			\$289.96
124-260-67	CONN, ROGER D & PAMELA	9011 BRIDALVEIL	\$311.68	\$289.96			\$289.96

6/6/2023

Zone A-3: La Morada Landscape Maintenance District
Annual Assessment Roll

APN	OWNER	LOCATION	MAX ASSMT	ACTUAL ASSMT	SUBZONE		TOTAL
					MAX ASSMT	ACTUAL ASSMT	
124-260-68	DIXON, RONALD	9019 BRIDALVEIL	\$311.68	\$289.96			\$289.96
124-270-01	LAZO, JAMES D & KIM N	3273 CATHEDRAL	\$311.68	\$289.96			\$289.96
124-270-02	SARMIENTO, RICHARD & DIEMKIEU	3279 CATHEDRAL	\$311.68	\$289.96			\$289.96
124-270-03	MERCADO, ALVIN & GEORLYN I	3285 CATHEDRAL	\$311.68	\$289.96			\$289.96
124-270-04	TREJO, JESUS & NELDA	3291 CATHEDRAL	\$311.68	\$289.96			\$289.96
124-270-05	SHERGILL, BALWINDER & PARAMJIT	3297 CATHEDRAL	\$311.68	\$289.96			\$289.96
124-270-06	AJ HERITAGE HOMES INC	3303 CATHEDRAL	\$311.68	\$289.96			\$289.96
124-270-07	HARDY, SANDRA Y	3309 CATHEDRAL	\$311.68	\$289.96			\$289.96
124-270-08	DEAN, ABDUL SHAHID	3315 CATHEDRAL	\$311.68	\$289.96			\$289.96
124-270-09	DEAN ABDUL SHAHID	3321 CATHEDRAL	\$311.68	\$289.96			\$289.96
124-270-10	SINGH, LAKHVEER	3327 CATHEDRAL	\$311.68	\$289.96			\$289.96
124-270-11	CHEN, JIE	3333 CATHEDRAL	\$311.68	\$289.96			\$289.96
124-270-12	CABACCANG, REGULO & MAJENCIA	3339 CATHEDRAL	\$311.68	\$289.96			\$289.96
124-270-13	NGUYEN, HOA & MY ETAL	3345 CATHEDRAL	\$311.68	\$289.96			\$289.96
124-270-14	HUANG PING P ETAL	3351 CATHEDRAL	\$311.68	\$289.96			\$289.96
124-270-15	GU, ZHENZHONG & ZHEN XU	3357 CATHEDRAL	\$311.68	\$289.96			\$289.96
124-270-16	PIMENTEL, CHRISTINA	3363 CATHEDRAL	\$311.68	\$289.96			\$289.96
124-270-17	VIZCARRA, CARLOS C & VIRGINIA N	3369 CATHEDRAL	\$311.68	\$289.96			\$289.96
124-270-18	MADAMBA, ERICSON	3375 CATHEDRAL	\$311.68	\$289.96			\$289.96
124-270-19	ABRAHAM, JENNIFER J	3381 CATHEDRAL	\$311.68	\$289.96			\$289.96
124-270-20	TAING, BRIAN N	3387 CATHEDRAL	\$311.68	\$289.96			\$289.96
124-270-21	LI, RUO T & CUI YUAN	3393 CATHEDRAL	\$311.68	\$289.96			\$289.96
124-270-22	SINGH, RANJEET	3399 CATHEDRAL	\$311.68	\$289.96			\$289.96
124-270-23	CHEN, SHUQING	3405 CATHEDRAL	\$311.68	\$289.96			\$289.96
124-270-24	MAHAL, SUKHWINDER S	3411 CATHEDRAL	\$311.68	\$289.96			\$289.96
124-270-25	BLOCK, NICOLE M	3417 CATHEDRAL	\$311.68	\$289.96			\$289.96
124-270-26	PALACIOS, JORGE P & M D	3212 EAGLE PEAK	\$311.68	\$289.96			\$289.96
124-270-27	MEDFORD, GUY A	3224 EAGLE PEAK	\$311.68	\$289.96			\$289.96
124-270-28	NUNO, JOSE	3240 EAGLE PEAK	\$311.68	\$289.96			\$289.96
124-270-29	MERCADO, NORDON & CHERRYLYN	3225 EAGLE PEAK	\$311.68	\$289.96			\$289.96
124-270-30	NGANN REARHOU RICKY & AMBERIZ MAI	3288 CATHEDRAL	\$311.68	\$289.96			\$289.96
124-270-31	CHAWLA, GURMAN	3318 CATHEDRAL	\$311.68	\$289.96			\$289.96
124-270-32	PINTOR, JESUSITO A & AMELIA F	3326 CATHEDRAL	\$311.68	\$289.96			\$289.96
124-270-33	LOPEZ, REYMUNDO & SOCORRO LOPEZ	3338 CATHEDRAL	\$311.68	\$289.96			\$289.96
124-270-34	LE, KATIE	9141 SENTINEL	\$311.68	\$289.96			\$289.96
124-270-35	QUINTO, MILAGROS B TR	9127 SENTINEL	\$311.68	\$289.96			\$289.96
124-270-36	KANDOLA, LAL SINGH & SUKHJINDER KAL	9115 SENTINEL	\$311.68	\$289.96			\$289.96
124-270-37	SAYED, BOB F & ZARINA K TR	9103 SENTINEL	\$311.68	\$289.96			\$289.96
124-270-38	SINGH, JASWANT & GURINDER	9102 SENTINEL	\$311.68	\$289.96			\$289.96
124-270-39	ALDAFARI NABIL M & LAZMIAH M	9116 SENTINEL	\$311.68	\$289.96			\$289.96

6/6/2023

Zone A-3: La Morada Landscape Maintenance District
Annual Assessment Roll

APN	OWNER	LOCATION	MAX ASSMT	ACTUAL ASSMT	SUBZONE		TOTAL
					MAX ASSMT	ACTUAL ASSMT	
124-270-40	KHAN, AZHAR & SOBIA	9124 SENTINEL	\$311.68	\$289.96			\$289.96
124-270-41	NGUYEN, CHAU THI ETAL	3354 CATHEDRAL	\$311.68	\$289.96			\$289.96
124-270-42	LOUIE, BING K & EILENE A	3362 CATHEDRAL	\$311.68	\$289.96			\$289.96
124-270-43	DUK, TAY & SREY	3370 CATHEDRAL	\$311.68	\$289.96			\$289.96
124-270-44	ESTRADA, ESTEBAN	3398 CATHEDRAL	\$311.68	\$289.96			\$289.96
124-270-45	LE, SAT THANH & MINH THI	3404 CATHEDRAL	\$311.68	\$289.96			\$289.96
124-270-46	BROWN ANTHONY	3412 CATHEDRAL	\$311.68	\$289.96			\$289.96
124-280-01	RACACHO, ELIZABETH R	3201 CATHEDRAL	\$311.68	\$289.96			\$289.96
124-280-02	GUZMAN, DOINICIO	3207 CATHEDRAL	\$311.68	\$289.96			\$289.96
124-280-03	LOPEZ FRANCISCO O	3213 CATHEDRAL	\$311.68	\$289.96			\$289.96
124-280-04	LAU, KENNETH & JENNIFER TR	3219 CATHEDRAL	\$311.68	\$289.96			\$289.96
124-280-05	LOPEZ, HERLINDA S	3225 CATHEDRAL	\$311.68	\$289.96			\$289.96
124-280-06	URIBE, GABRIEL M	3231 CATHEDRAL	\$311.68	\$289.96			\$289.96
124-280-07	ROMERO FERNANDO & INMACULADA TR	3239 CATHEDRAL	\$311.68	\$289.96			\$289.96
124-280-08	SINGH BALVINDER TR ETAL	3243 CATHEDRAL	\$311.68	\$289.96			\$289.96
124-280-09	CHAND NITESH & SHALINI TR	3249 CATHEDRAL	\$311.68	\$289.96			\$289.96
124-280-10	HUANG, YU CHANG & PEICI	3255 CATHEDRAL	\$311.68	\$289.96			\$289.96
124-280-11	HER, AHLEE	3261 CATHEDRAL	\$311.68	\$289.96			\$289.96
124-280-12	HANIF, FAISAL & SUMERA	3267 CATHEDRAL	\$311.68	\$289.96			\$289.96
124-280-13	TADEO, RONALD	3423 CATHEDRAL	\$311.68	\$289.96			\$289.96
124-280-14	ADAME DAVID E & PENA NORMA	3429 CATHEDRAL	\$311.68	\$289.96			\$289.96
124-280-15	SINGH, SUKHRAJ & RAVIPAL	3435 CATHEDRAL	\$311.68	\$289.96			\$289.96
124-280-16	GONZALEZ, MARTIN & JENNIFER	3441 CATHEDRAL	\$311.68	\$289.96			\$289.96
124-280-17	BANUELOS, CAMILO	3447 CATHEDRAL	\$311.68	\$289.96			\$289.96
124-280-18	TURNER, KURTISS	3453 CATHEDRAL	\$311.68	\$289.96			\$289.96
124-280-19	TAASIN, SONNY CORTES & SHIRLEY ETAL	3459 CATHEDRAL	\$311.68	\$289.96			\$289.96
124-280-20	BRAICH HARJINDER SINGH	3465 CATHEDRAL	\$311.68	\$289.96			\$289.96
124-280-21	HURTADO, TOMAS	3471 CATHEDRAL	\$311.68	\$289.96			\$289.96
124-280-22	SIEBENTHAL, ROSELLEN	3477 CATHEDRAL	\$311.68	\$289.96			\$289.96
124-280-23	JOHAL, BALWINDER S & JASWINDER K	3226 CATHEDRAL	\$311.68	\$289.96			\$289.96
124-280-24	HA, HIEU THI	3252 CATHEDRAL	\$311.68	\$289.96			\$289.96
124-280-25	CABRALES, MIESCABER B & CELIA C	3260 CATHEDRAL	\$311.68	\$289.96			\$289.96
124-280-26	LUGHMANI, ABDUR RASHID	3266 CATHEDRAL	\$311.68	\$289.96			\$289.96
124-280-27	JOHNSON, GLORIA	3439 DEWEY	\$311.68	\$289.96			\$289.96
124-280-28	CHA CHUAH & THAO CHRISTINA ZOUA	3423 DEWEY	\$311.68	\$289.96			\$289.96
124-280-29	PRAK, SAMNANG	3411 DEWEY	\$311.68	\$289.96			\$289.96
124-280-30	NGUYEN HELEN ETAL	3339 DEWEY	\$311.68	\$289.96			\$289.96
124-280-31	GREEN, REGINALD D & YVONNE J	3331 DEWEY	\$311.68	\$289.96			\$289.96
124-280-32	MCDANIELS, MATT C & CHERYL A	3319 DEWEY	\$311.68	\$289.96			\$289.96
124-280-33	PARRILLA, GUSTAVO	3303 DEWEY	\$311.68	\$289.96			\$289.96

6/6/2023

Zone A-3: La Morada Landscape Maintenance District
Annual Assessment Roll

APN	OWNER	LOCATION	MAX ASSMT	ACTUAL ASSMT	SUBZONE		TOTAL
					MAX ASSMT	ACTUAL ASSMT	
124-280-34	PARE MARK RAY & VERLA L	3306 DEWEY	\$311.68	\$289.96			\$289.96
124-280-35	KERSEY, ALAN E & CINDY L	3320 DEWEY	\$311.68	\$289.96			\$289.96
124-280-36	OUNG SINE ETAL	3334 DEWEY	\$311.68	\$289.96			\$289.96
124-280-37	SHIELDS, JOHN & KELLY D ETAL	3348 DEWEY	\$311.68	\$289.96			\$289.96
124-280-38	SOR SARY ETAL	3410 DEWEY	\$311.68	\$289.96			\$289.96
124-280-39	KASHTRIYA, VIJAY & REEMA	3422 DEWEY	\$311.68	\$289.96			\$289.96
124-280-40	DAO TRAN, DUYEN	3440 DEWEY	\$311.68	\$289.96			\$289.96
124-280-41	RICE, MARK A & HILDA DIAZ	3468 CATHEDRAL	\$311.68	\$289.96			\$289.96
124-280-42	TAING TO EANG	3474 CATHEDRAL	\$311.68	\$289.96			\$289.96
124-280-43	NAZIFULLAH QAZI	3478 CATHEDRAL	\$311.68	\$289.96			\$289.96
124-280-44	SWAN, JAGMOHAN	3484 CATHEDRAL	\$311.68	\$289.96			\$289.96
124-280-45	WU, JOHN HENG & JIN HAO	3202 CATHEDRAL	\$311.68	\$289.96			\$289.96
124-280-46	FLORES, SUSANA V	3208 CATHEDRAL	\$311.68	\$289.96			\$289.96
124-280-47	OCAPAN, JAMESON A & EUGENE	3214 CATHEDRAL	\$311.68	\$289.96			\$289.96
124-280-48	TURNER DONALD CRAIG	3220 CATHEDRAL	\$311.68	\$289.96			\$289.96
124-280-49	STOCKTON CITY OF	3313 INSPIRATION	\$0.00	\$0.00			\$0.00
124-280-50	STOCKTON CITY OF	3415 INSPIRATION	\$0.00	\$0.00			\$0.00
124-290-14	CFT MORADA LLC	4361 MORADA	\$9,973.76	\$9,278.72			\$9,278.72
124-290-15	CFT MORADA LLC	4339 MORADA	\$1,776.58	\$1,652.77			\$1,652.77
124-290-16	CFT MORADA LLC	4321 MORADA	\$1,150.10	\$1,069.95			\$1,069.95
124-290-17	CFT MORADA LLC	4219 MORADA	\$1,411.91	\$1,313.52			\$1,313.52
124-290-18	CFT MORADA LLC	4011 MORADA	\$2,135.01	\$1,986.23			\$1,986.23
124-290-19	CFT MORADA LLC	4027 MORADA	\$754.27	\$701.70			\$701.70
124-290-20	CHEEMA, JASBIR S & TARENJIT KAUR	4053 MORADA	\$766.73	\$713.30			\$713.30
124-290-27	THE PALMS @ MORADA DST		\$0.00	\$0.00			\$0.00
124-290-28	MORADA CROSSING APARTMENT ASSOC LLC	MORADA	\$0.00	\$0.00			\$0.00
124-290-29	MORADA CROSSING APARTMENT ASSOC LLC	ST RT 99 W FRONT	\$0.00	\$0.00			\$0.00
124-290-30	MORADA CROSSING APARTMENT ASSOC LLC	ST RT 99 W FRONT	\$0.00	\$0.00			\$0.00
124-290-31	THE PALMS @ MORADA DST		\$0.00	\$0.00			\$0.00
124-300-02	STOCKTON CITY OF	3329 MORADA	\$0.00	\$0.00			\$0.00
124-300-06	STOCKTON CITY OF	3002 MORADA	\$0.00	\$0.00			\$0.00
124-300-07	LODI UNIFIED SCHOOL DIST	3201 GLACIER POINT	\$0.00	\$0.00			\$0.00
124-300-11	COLLEGE FOR CERTAIN II LLC	9275 MORADA	\$0.00	\$0.00			\$0.00
124-310-01	JEGEDETRAN, CAMLE THI	9065 BARBARESCO	\$311.68	\$289.96			\$289.96
124-310-02	ABONCE, MIGUEL & ERIKA	9069 BARBARESCO	\$311.68	\$289.96			\$289.96
124-310-03	CAVIEDES, FRANCISCO I	9073 BARBARESCO	\$311.68	\$289.96			\$289.96
124-310-04	NELSON BRIAN	9077 BARBARESCO	\$311.68	\$289.96			\$289.96
124-310-05	VO TOM & NGUYEN VANNA	9081 BARBARESCO	\$311.68	\$289.96			\$289.96
124-310-06	HUANG, GUAN X ETAL	9085 BARBARESCO	\$311.68	\$289.96			\$289.96
124-310-07	KONG, KHAN	9089 BARBARESCO	\$311.68	\$289.96			\$289.96

6/6/2023

Zone A-3: La Morada Landscape Maintenance District
Annual Assessment Roll

APN	OWNER	LOCATION	MAX ASSMT	ACTUAL ASSMT	SUBZONE		TOTAL
					MAX ASSMT	ACTUAL ASSMT	
124-310-08	SINGH, HARMINDER & KULDIP	9093 BARBARESCO	\$311.68	\$289.96			\$289.96
124-310-09	NGUYEN, QUYNH NHU ETAL	9097 BARBARESCO	\$311.68	\$289.96			\$289.96
124-310-10	RAFIQ, SHAFIQ M & SARA	9101 BARBARESCO	\$311.68	\$289.96			\$289.96
124-310-11	SINGH, BALJINDER & BALWINDER	9105 BARBARESCO	\$311.68	\$289.96			\$289.96
124-310-12	STOCKTON CITY OF	9010 HOLMAN	\$0.00	\$0.00			\$0.00
124-310-13	SINGH, BALJINDER	9109 BARBARESCO	\$311.68	\$289.96			\$289.96
124-310-14	LY MAN THI	9113 BARBARESCO	\$311.68	\$289.96			\$289.96
124-310-15	THAO, LO & THU MAI	9117 BARBARESCO	\$311.68	\$289.96			\$289.96
124-310-16	CISNEROS, ARTURO V & ELTANIA A	9121 BARBARESCO	\$311.68	\$289.96			\$289.96
124-310-17	CASTELLANOS VINCENT & GARCIA REINE	9125 BARBARESCO	\$311.68	\$289.96			\$289.96
124-310-18	KHADE JULIA	9129 BARBARESCO	\$311.68	\$289.96			\$289.96
124-310-19	LOTTE, BHUPINDER & RASHPAL	9133 BARBARESCO	\$311.68	\$289.96			\$289.96
124-310-20	AHMED, IFTIKHAR	9137 BARBARESCO	\$311.68	\$289.96			\$289.96
124-310-21	ESCALANTE, DAVID & PATRICIA	9141 BARBARESCO	\$311.68	\$289.96			\$289.96
124-310-22	AKRAM FEROZI ETAL	9145 BARBARESCO	\$311.68	\$289.96			\$289.96
124-310-23	MAESTAS, WILLIAM S & JUDY	9149 BARBARESCO	\$311.68	\$289.96			\$289.96
124-310-24	JUDGE GURPREET & GAGANDEEP	9153 BARBARESCO	\$311.68	\$289.96			\$289.96
124-310-25	RODRIGUEZ, IGNACIO & ELVIRA	9157 BARBARESCO	\$311.68	\$289.96			\$289.96
124-310-26	LIM BRUCE & NAY SOKUNTHY TR	9161 BARBARESCO	\$311.68	\$289.96			\$289.96
124-310-27	YAN CHANGYU	9165 BARBARESCO	\$311.68	\$289.96			\$289.96
124-310-28	WHEELOCK, ERIC L & ROXANN	9164 BARBARESCO	\$311.68	\$289.96			\$289.96
124-310-29	ACUNIA AUGUSTINE P & GINA M	9160 BARBARESCO	\$311.68	\$289.96			\$289.96
124-310-30	LY, TED	9156 BARBARESCO	\$311.68	\$289.96			\$289.96
124-310-31	COSTA, CARLOS A & MARIA F ETAL	9152 BARBARESCO	\$311.68	\$289.96			\$289.96
124-310-32	DURON, MIGUEL A JR ETAL	9148 BARBARESCO	\$311.68	\$289.96			\$289.96
124-310-33	CHAN JASON LONG & VO PHUONG THI KI	9144 BARBARESCO	\$311.68	\$289.96			\$289.96
124-310-34	KAUR, KARAMBIR	9140 BARBARESCO	\$311.68	\$289.96			\$289.96
124-310-35	ZHU, HAO JIE	9136 BARBARESCO	\$311.68	\$289.96			\$289.96
124-310-36	REVELL GEORGE M & FONDA M	9132 BARBARESCO	\$311.68	\$289.96			\$289.96
124-310-37	LING, ZHAN & NING TR	3507 GAROFALO	\$311.68	\$289.96			\$289.96
124-310-38	SINGH, KULWINDER	3519 GAROFALO	\$311.68	\$289.96			\$289.96
124-310-39	KHAN, MUBARAK	3531 GAROFALO	\$311.68	\$289.96			\$289.96
124-310-40	WANG, YIFENG & TSUEY CHYONG	3543 GAROFALO	\$311.68	\$289.96			\$289.96
124-310-41	LING, ZHAN & NING TR	3555 GAROFALO	\$311.68	\$289.96			\$289.96
124-310-42	CAO, VINCENT & CHRISTY N	3569 GAROFALO	\$311.68	\$289.96			\$289.96
124-310-43	AHMAD SHAHAB ETAL	3554 GAROFALO	\$311.68	\$289.96			\$289.96
124-310-44	TORRES HURIEL & TORRES CORONA ELIZAF	3542 GAROFALO	\$311.68	\$289.96			\$289.96
124-310-45	NGUYEN, GINA THI	3530 GAROFALO	\$311.68	\$289.96			\$289.96
124-310-46	NGUYEN, KEVIN	3518 GAROFALO	\$311.68	\$289.96			\$289.96
124-310-47	SHARMA RASHMA ETAL	3506 GAROFALO	\$311.68	\$289.96			\$289.96

6/6/2023

Zone A-3: La Morada Landscape Maintenance District
Annual Assessment Roll

APN	OWNER	LOCATION	MAX ASSMT	ACTUAL ASSMT	SUBZONE		TOTAL
					MAX ASSMT	ACTUAL ASSMT	
124-310-48	MONTES, CARLOS EDWARD JR & MARINA	9090 BARBARESCO	\$311.68	\$289.96			\$289.96
124-310-49	CHAN, ANTHONY	9086 BARBARESCO	\$311.68	\$289.96			\$289.96
124-310-50	WONG, LARRY H	9082 BARBARESCO	\$311.68	\$289.96			\$289.96
124-310-51	ZHAO, JIAN & FANG	9078 BARBARESCO	\$311.68	\$289.96			\$289.96
124-310-52	DOCOT, AMELIA MAE ETAL	9074 BARBARESCO	\$311.68	\$289.96			\$289.96
124-310-53	ROSATO, VINCENT J ETAL	9070 BARBARESCO	\$311.68	\$289.96			\$289.96
124-310-54	SEKHON, KULWANT S & AMANDEEP	9009 RIETI	\$311.68	\$289.96			\$289.96
124-310-55	THAO, MAY ETAL	9021 RIETI	\$311.68	\$289.96			\$289.96
124-310-56	MAHESHINDER & ANUPAM SIDHU FAMIL	9033 RIETI	\$311.68	\$289.96			\$289.96
124-310-57	HUANG, WOZHAN & QIAOFANG	9045 RIETI	\$311.68	\$289.96			\$289.96
124-310-58	GONZALES, PAUL A & ROSALBA	9057 RIETI	\$311.68	\$289.96			\$289.96
124-310-59	RAFIQ, NICK M & SAIRA Y	9056 RIETI	\$311.68	\$289.96			\$289.96
124-310-60	CASON FREDERICK DANIEL	9044 RIETI	\$311.68	\$289.96			\$289.96
124-310-61	YANG, JOHNNY ETAL	9032 RIETI	\$311.68	\$289.96			\$289.96
124-310-62	CLARK VICKY DARLENE ETAL	9020 RIETI	\$311.68	\$289.96			\$289.96
124-310-63	THACH, TONY	9008 RIETI	\$311.68	\$289.96			\$289.96
124-310-64	GERARDO, GARRY & MARIBEL TR	9058 BARBARESCO	\$311.68	\$289.96			\$289.96
124-310-65	SHAH, TUSHAR & AARTI	9061 BARBARESCO	\$311.68	\$289.96			\$289.96
124-320-01	CAO WEI	9169 BARBARESCO	\$311.68	\$289.96			\$289.96
124-320-02	ODAHL, SEAN A & MA OFELIA C	9173 BARBARESCO	\$311.68	\$289.96			\$289.96
124-320-03	GUERRERO, ALEJANDRA	9177 BARBARESCO	\$311.68	\$289.96			\$289.96
124-320-04	HARRIS CASSANDRA ETAL	9181 BARBARESCO	\$311.68	\$289.96			\$289.96
124-320-05	TRAN JOHN TUAN MINH	9185 BARBARESCO	\$311.68	\$289.96			\$289.96
124-320-06	JACKSON, ANNGEE M	9189 BARBARESCO	\$311.68	\$289.96			\$289.96
124-320-07	CHAM, RICKY K & SODANY	9193 BARBARESCO	\$311.68	\$289.96			\$289.96
124-320-08	WU, XIU JUAN	9195 BARBARESCO	\$311.68	\$289.96			\$289.96
124-320-09	ZHAO, HUA BING & RUIAN	9197 BARBARESCO	\$311.68	\$289.96			\$289.96
124-320-10	CIRILO MARY ROSE	9005 BARBARESCO	\$311.68	\$289.96			\$289.96
124-320-11	FERNANDO, RODOLFO & FELISAIDA	9009 BARBARESCO	\$311.68	\$289.96			\$289.96
124-320-12	VOGT, KEITH J & MABLE TR	9013 BARBARESCO	\$311.68	\$289.96			\$289.96
124-320-13	ZEPEDA, HUMBERTO R & PATRICIA	9017 BARBARESCO	\$311.68	\$289.96			\$289.96
124-320-14	WILSON, GLORIA M	9021 BARBARESCO	\$311.68	\$289.96			\$289.96
124-320-15	BORJON RIGOBERTO & SANDRA	9025 BARBARESCO	\$311.68	\$289.96			\$289.96
124-320-16	SANGUINO, ROBERT J & LENORE K	9009 BARBARESCO	\$311.68	\$289.96			\$289.96
124-320-17	KHAN, ZULFIQAR ETAL	9033 BARBARESCO	\$311.68	\$289.96			\$289.96
124-320-18	MURO RUBEN & JACKIE M TR	9037 BARBARESCO	\$311.68	\$289.96			\$289.96
124-320-19	ESCORPISO, LORMIE CHAN ETAL	9041 BARBARESCO	\$311.68	\$289.96			\$289.96
124-320-20	CARRILLO ROSALINA	9045 BARBARESCO	\$311.68	\$289.96			\$289.96
124-320-21	CRAWFORD, JANET ETAL	9049 BARBARESCO	\$311.68	\$289.96			\$289.96
124-320-22	FUNG, MARY	9053 BARBARESCO	\$311.68	\$289.96			\$289.96

6/6/2023

Zone A-3: La Morada Landscape Maintenance District
Annual Assessment Roll

APN	OWNER	LOCATION	MAX ASSMT	ACTUAL ASSMT	SUBZONE		TOTAL
					MAX ASSMT	ACTUAL ASSMT	
124-320-23	PINLAC, TEODULO C	9057 BARBARESCO	\$311.68	\$289.96			\$289.96
124-320-24	WONG, YUE & LIN	9054 BARBARESCO	\$311.68	\$289.96			\$289.96
124-320-25	OROZCO, SAMUEL RODRIGUEZ	9050 BARBARESCO	\$311.68	\$289.96			\$289.96
124-320-26	VASQUEZ BARBARITO RUAN	9046 BARBARESCO	\$311.68	\$289.96			\$289.96
124-320-27	HUYNH, LUONG T	9040 BARBARESCO	\$311.68	\$289.96			\$289.96
124-320-28	AREIDA THOMAS & MAXINE EDITH	9036 BARBARESCO	\$311.68	\$289.96			\$289.96
124-320-29	YBANEZ, PEDRO & KRISTY JEAN	9018 BARBARESCO	\$311.68	\$289.96			\$289.96
124-320-30	GARCIA YAHAIRA S CELIS ETAL	9014 BARBARESCO	\$311.68	\$289.96			\$289.96
124-320-31	YANG, KAO	9010 BARBARESCO	\$311.68	\$289.96			\$289.96
124-320-32	URREA, FLORENCIO ETAL	9006 BARBARESCO	\$311.68	\$289.96			\$289.96
124-320-33	MENDOZA, FRANCISCO J MATA	9002 BARBARESCO	\$311.68	\$289.96			\$289.96
124-320-34	SAMSON, RICHARD	9198 BARBARESCO	\$311.68	\$289.96			\$289.96
124-320-35	HAYEE ZAKIR K	9194 BARBARESCO	\$311.68	\$289.96			\$289.96
124-320-36	LIM, LY POUR & CHEANG MEI	9176 VERDICCHIO	\$311.68	\$289.96			\$289.96
124-320-37	ANGUIANO CARLOS JULIO CESAR ETAL	9162 VERDICCHIO	\$311.68	\$289.96			\$289.96
124-320-38	LAM, DAVID & THANH NGOC	9150 VERDICCHIO	\$311.68	\$289.96			\$289.96
124-320-39	GILL, GURPREET S & SUKHWINDER	9138 VERDICCHIO	\$311.68	\$289.96			\$289.96
124-320-40	YAN, MIKE W & HUAN Y	9126 VERDICCHIO	\$311.68	\$289.96			\$289.96
124-320-41	KHAN, MOHAMMED N	9114 VERDICCHIO	\$311.68	\$289.96			\$289.96
124-320-42	WESTAMERICA BANK TR	9102 VERDICCHIO	\$311.68	\$289.96			\$289.96
124-320-43	NGUYEN, SHARON THUY T	9115 VERDICCHIO	\$311.68	\$289.96			\$289.96
124-320-44	XU, CHUN HUA & SHU FEN	9127 VERDICCHIO	\$311.68	\$289.96			\$289.96
124-320-45	ARELLANO, ROSA M	9139 VERDICCHIO	\$311.68	\$289.96			\$289.96
124-320-46	GABASA, DOMINIC B & LUZ E	9151 VERDICCHIO	\$311.68	\$289.96			\$289.96
124-320-47	CASTANEDA, ARMANDO S & AIDA C	9174 BARBARESCO	\$311.68	\$289.96			\$289.96
124-320-48	BATH ANGAD PREET SINGH ETAL	9170 BARBARESCO	\$311.68	\$289.96			\$289.96
124-330-01	BIRRING, SARWAN SINGH	9048 CHIANTI	\$311.68	\$289.96			\$289.96
124-330-02	HOWARD JOHN D & FOX HOWARD NORA	9046 CHIANTI	\$311.68	\$289.96			\$289.96
124-330-03	LY, TUAN T & SUZANNE W	9044 CHIANTI	\$311.68	\$289.96			\$289.96
124-330-04	DEAN, CHONG M & SUSIE Y	9042 CHIANTI	\$311.68	\$289.96			\$289.96
124-330-05	SESANTE, ILDEBRANDO M & MARIA S	9040 CHIANTI	\$311.68	\$289.96			\$289.96
124-330-06	CHU, JIN LONG & SHIAHN YING TR	9034 CHIANTI	\$311.68	\$289.96			\$289.96
124-330-07	SZKODZINSKI, JEROME J TR	9032 CHIANTI	\$311.68	\$289.96			\$289.96
124-330-08	VAJ, KEREN	9030 CHIANTI	\$311.68	\$289.96			\$289.96
124-330-09	AVALOS, HECTOR GONZALES & VERONICA	9028 CHIANTI	\$311.68	\$289.96			\$289.96
124-330-10	AGUILAR EMIDIO	9026 CHIANTI	\$311.68	\$289.96			\$289.96
124-330-11	DACHENG LLC	9024 CHIANTI	\$311.68	\$289.96			\$289.96
124-330-12	LAM, JANNELL	9022 CHIANTI	\$311.68	\$289.96			\$289.96
124-330-13	NGUYEN, DAT	9020 CHIANTI	\$311.68	\$289.96			\$289.96
124-330-14	CUADRA, ELSIE	9018 CHIANTI	\$311.68	\$289.96			\$289.96

6/6/2023

Zone A-3: La Morada Landscape Maintenance District
Annual Assessment Roll

APN	OWNER	LOCATION	MAX ASSMT	ACTUAL ASSMT	SUBZONE		TOTAL
					MAX ASSMT	ACTUAL ASSMT	
124-330-15	SUAREZ, CARLOS	9016 CHIANTI	\$311.68	\$289.96			\$289.96
124-330-16	BUI, TINA	9014 CHIANTI	\$311.68	\$289.96			\$289.96
124-330-17	CHANTHA RANYA ETAL	9012 CHIANTI	\$311.68	\$289.96			\$289.96
124-330-18	SINGH, GURWINDER	9010 CHIANTI	\$311.68	\$289.96			\$289.96
124-330-19	RAMBAU FRANCOIS TR	9008 CHIANTI	\$311.68	\$289.96			\$289.96
124-330-20	HAYES, CHIFFON	9002 CHIANTI	\$311.68	\$289.96			\$289.96
124-330-21	PHAM, HUNG NGOC & CHI NGOC TR	9152 CHIANTI	\$311.68	\$289.96			\$289.96
124-330-22	SAHOTA, BALJINDER S	9150 CHIANTI	\$311.68	\$289.96			\$289.96
124-330-23	AJ HERITAGE HOMES INC	9148 CHIANTI	\$311.68	\$289.96			\$289.96
124-330-24	JAMES, JASON A & THOA KIM	9146 CHIANTI	\$311.68	\$289.96			\$289.96
124-330-25	NGUYEN, LONG VAN & KIM CUONG THI	9144 CHIANTI	\$311.68	\$289.96			\$289.96
124-330-26	DUKES ELIZABETH TR	9142 CHIANTI	\$311.68	\$289.96			\$289.96
124-330-27	JOHNSON, VENETIA G	9140 CHIANTI	\$311.68	\$289.96			\$289.96
124-330-28	NGUYEN MYLINH T	9138 CHIANTI	\$311.68	\$289.96			\$289.96
124-330-29	VILORIA MHEL A & JUVI E	9136 CHIANTI	\$311.68	\$289.96			\$289.96
124-330-30	CORTES ELIAS ARROYO & MORALES CRIST	9134 CHIANTI	\$311.68	\$289.96			\$289.96
124-330-31	SCHNEITMAN, JOSEPH E & JENNIFER R	9132 CHIANTI	\$311.68	\$289.96			\$289.96
124-330-32	YAN, JIE & YAN TR	9130 CHIANTI	\$311.68	\$289.96			\$289.96
124-330-33	LAU, BI YUN	9128 CHIANTI	\$311.68	\$289.96			\$289.96
124-330-34	PAK, SAVOEUN & DUANGPHETH M	9126 CHIANTI	\$311.68	\$289.96			\$289.96
124-330-35	GHUMAN, DALWINDER SINGH & RAJINDE	9124 CHIANTI	\$311.68	\$289.96			\$289.96
124-330-36	YU, JIEFU & YANXIANG	9122 CHIANTI	\$311.68	\$289.96			\$289.96
124-330-37	ZHANG, ZHUOJIAN & KAREN S	9120 CHIANTI	\$311.68	\$289.96			\$289.96
124-330-38	STOCKTON CITY OF	9127 CHIANTI	\$0.00	\$0.00			\$0.00
124-330-39	KHAN, SULTAN & PARVEEN A	9047 CHIANTI	\$311.68	\$289.96			\$289.96
124-330-40	CRUZ, ROBERT & BELINDA	9045 CHIANTI	\$311.68	\$289.96			\$289.96
124-330-41	PEREZ, PERCY & GEMMA	9043 CHIANTI	\$311.68	\$289.96			\$289.96
124-330-42	LIN YANCHUANG ETAL	9041 CHIANTI	\$311.68	\$289.96			\$289.96
124-330-43	KHAN, SHAKIL	9039 CHIANTI	\$311.68	\$289.96			\$289.96
124-330-44	MEXICANO CATHERINE R	9035 CHIANTI	\$311.68	\$289.96			\$289.96
124-330-45	HUDDLESTON, TONY ALAN & MEGAN ELI	9033 CHIANTI	\$311.68	\$289.96			\$289.96
124-330-46	ROSHANGAR SHAHIN & RAQUION CRISTII	9031 CHIANTI	\$311.68	\$289.96			\$289.96
124-330-47	LARKINS, JOSEPH & OLIVIA TR	9029 CHIANTI	\$311.68	\$289.96			\$289.96
124-330-48	HILL, JOSEPHINE B	9019 CHIANTI	\$311.68	\$289.96			\$289.96
124-330-49	YIP, WENDY W	9017 CHIANTI	\$311.68	\$289.96			\$289.96
124-330-50	SANDHU MANDEEP S & NIRMALJIT K	9015 CHIANTI	\$311.68	\$289.96			\$289.96
124-330-51	MONTES LUIS F & ANGELICA TR	9013 CHIANTI	\$311.68	\$289.96			\$289.96
124-330-52	JIN, ALBERT S & XIAO H	9011 CHIANTI	\$311.68	\$289.96			\$289.96
124-330-53	VILLAFANE RHEA L	9009 CHIANTI	\$311.68	\$289.96			\$289.96
124-330-54	PHAN, HUNG	9007 CHIANTI	\$311.68	\$289.96			\$289.96

6/6/2023

Zone A-3: La Morada Landscape Maintenance District
Annual Assessment Roll

APN	OWNER	LOCATION	MAX ASSMT	ACTUAL ASSMT	SUBZONE		TOTAL
					MAX ASSMT	ACTUAL ASSMT	
124-330-55	AJ HERITAGE HOMES INC	9005 CHIANTI	\$311.68	\$289.96			\$289.96
124-330-56	WILLIAMS, WALTER & FRANCES	9153 CHIANTI	\$311.68	\$289.96			\$289.96
124-330-57	TUALLA, GRACE U	9151 CHIANTI	\$311.68	\$289.96			\$289.96
124-330-58	FERNANDEZ, ANGELA M	9149 CHIANTI	\$311.68	\$289.96			\$289.96
124-330-59	VANG, LAO & DOUA	9157 SOAVE	\$311.68	\$289.96			\$289.96
124-330-60	BALANGUE RODOLFO PIMENTEL JR	9145 SOAVE	\$311.68	\$289.96			\$289.96
124-330-61	NGUYEN, RYAN & THUY T	9133 SOAVE	\$311.68	\$289.96			\$289.96
124-330-62	VU, TIEN TRONG & THANH BINH THI	9111 SOAVE	\$311.68	\$289.96			\$289.96
124-330-63	LAM, SEAN FUI HSEON & JING	9045 SOAVE	\$311.68	\$289.96			\$289.96
124-330-64	LEI, AMIE YAN	9033 SOAVE	\$311.68	\$289.96			\$289.96
124-330-65	RIOS WILLIAM & RIOS ROSALIE	9021 SOAVE	\$311.68	\$289.96			\$289.96
124-330-66	THANN, SOKMONIRAK ETAL	9009 SOAVE	\$311.68	\$289.96			\$289.96
124-330-67	ALONZO, JESSE M ETAL	4104 DOLCETTO	\$311.68	\$289.96			\$289.96
124-330-68	HASSAN HAMID	4118 DOLCETTO	\$311.68	\$289.96			\$289.96
124-330-69	SHELTON, LARRY STEVE & DOLORES	4132 DOLCETTO	\$311.68	\$289.96			\$289.96
124-330-70	SHELTON, CARLOS & BERTHA	4146 DOLCETTO	\$311.68	\$289.96			\$289.96
124-330-71	YU, HONG YING	4160 DOLCETTO	\$311.68	\$289.96			\$289.96
124-330-72	FERREYRA FRANCISCO JAVIER JR & BRIZA	4174 DOLCETTO	\$311.68	\$289.96			\$289.96
124-330-73	JOYNER, TRACY	4188 DOLCETTO	\$311.68	\$289.96			\$289.96
124-330-74	TRAN, MICHAEL & XUYEN K	4196 DOLCETTO	\$311.68	\$289.96			\$289.96
124-340-01	HER, CHIA LEE	4208 DOLCETTO	\$311.68	\$289.96			\$289.96
124-340-02	CEN, SHI GUANG & MEI JIAO	4220 DOLCETTO	\$311.68	\$289.96			\$289.96
124-340-03	ZHOU, HU & LING	4232 DOLCETTO	\$311.68	\$289.96			\$289.96
124-340-04	PHAM DUNG	4246 DOLCETTO	\$311.68	\$289.96			\$289.96
124-340-05	TAPIA, INDALESIO E GUILLEN	4258 DOLCETTO	\$311.68	\$289.96			\$289.96
124-340-06	DIMAPORO, KHAER & FATIMA TR	4270 DOLCETTO	\$311.68	\$289.96			\$289.96
124-340-07	YAN, JIAQI ETAL	4282 DOLCETTO	\$311.68	\$289.96			\$289.96
124-340-08	CHAN, BOBBIE C ETAL	4279 DOLCETTO	\$311.68	\$289.96			\$289.96
124-340-09	RUELAS JOSE LUIS JR & CLAUDIA M	4267 DOLCETTO	\$311.68	\$289.96			\$289.96
124-340-10	JUANG, KALM	4255 DOLCETTO	\$311.68	\$289.96			\$289.96
124-340-11	SANCHEZ ANGEL MARGARITO ETAL	4243 DOLCETTO	\$311.68	\$289.96			\$289.96
124-340-12	SAETEURN, LO C & MONICA Y	4231 DOLCETTO	\$311.68	\$289.96			\$289.96
124-340-13	JIMENEZ, CHRISTOPHER	4219 DOLCETTO	\$311.68	\$289.96			\$289.96
124-340-14	BARRA MOHAMMAD ASLAM & ROHENA	4207 DOLCETTO	\$311.68	\$289.96			\$289.96
124-340-15	WATTS FREDDIE L & MONICA TR	9114 VERNACCIA	\$311.68	\$289.96			\$289.96
124-340-16	THAO NIKKI	9128 VERNACCIA	\$311.68	\$289.96			\$289.96
124-340-17	YANG, SHOUA & MEE	9142 VERNACCIA	\$311.68	\$289.96			\$289.96
124-340-18	REANO, REYNANTE & JANETTE M	9156 VERNACCIA	\$311.68	\$289.96			\$289.96
124-340-19	SANTILLANO, JOANN N	9170 VERNACCIA	\$311.68	\$289.96			\$289.96
124-340-20	CASTRO, JOSE A ETAL	9117 CHIANTI	\$311.68	\$289.96			\$289.96

6/6/2023

Zone A-3: La Morada Landscape Maintenance District
Annual Assessment Roll

APN	OWNER	LOCATION	MAX ASSMT	ACTUAL ASSMT	SUBZONE		TOTAL
					MAX ASSMT	ACTUAL ASSMT	
124-340-21	CUEVAS JOSE ANTONIO CASTRO	9113 CHIANTI	\$311.68	\$289.96			\$289.96
124-340-22	OSCARIZ, JESSIE M & REGGIELYN	9111 CHIANTI	\$311.68	\$289.96			\$289.96
124-340-23	WU, DONGYING	9109 CHIANTI	\$311.68	\$289.96			\$289.96
124-340-24	PROMISE INVESTMENT LLC	4359 BARDOLINO	\$311.68	\$289.96			\$289.96
124-340-25	VANG, YEE	4347 BARDOLINO	\$311.68	\$289.96			\$289.96
124-340-26	ENG, CHANDARA	4335 BARDOLINO	\$311.68	\$289.96			\$289.96
124-340-27	FOSTER ANGELA M	4323 BARDOLINO	\$311.68	\$289.96			\$289.96
124-340-28	LUM, WAI M & LILY L	4311 BARDOLINO	\$311.68	\$289.96			\$289.96
124-340-29	OCAMPO, NEIL B	4312 BARDOLINO	\$311.68	\$289.96			\$289.96
124-340-30	ESTRADA, INEZ ETAL	4324 BARDOLINO	\$311.68	\$289.96			\$289.96
124-340-31	NGUYEN TRIET & TRUONG LINH	4336 BARDOLINO	\$311.68	\$289.96			\$289.96
124-340-32	MARTINEZ, BLANCA FLORES ETAL	4348 BARDOLINO	\$311.68	\$289.96			\$289.96
124-340-33	CADIZ, EDUARDO & ROSEMARY E	4360 BARDOLINO	\$311.68	\$289.96			\$289.96
124-340-34	MORA, ADRIAN & CHERISE ETAL	9089 CHIANTI	\$311.68	\$289.96			\$289.96
124-340-35	KAUR, PARAMJIT	9085 CHIANTI	\$311.68	\$289.96			\$289.96
124-340-36	CARR, RICHARD L & KIM L	9083 CHIANTI	\$311.68	\$289.96			\$289.96
124-340-37	GU, SHANGYUN & HONG	9081 CHIANTI	\$311.68	\$289.96			\$289.96
124-340-38	SUNG SOPHIARY ETAL	9079 CHIANTI	\$311.68	\$289.96			\$289.96
124-340-39	RODRIGUEZ DANIEL R & MARIA A	9077 CHIANTI	\$311.68	\$289.96			\$289.96
124-340-40	VELASQUEZ THOMAS & JULIE	9075 CHIANTI	\$311.68	\$289.96			\$289.96
124-340-41	VALENCIA LYDIA L ETAL	9065 CHIANTI	\$311.68	\$289.96			\$289.96
124-340-42	HU, LI Y	9063 CHIANTI	\$311.68	\$289.96			\$289.96
124-340-43	NGUYEN, THUY T	9061 CHIANTI	\$311.68	\$289.96			\$289.96
124-340-44	LEUNG, JACK & CONNIE	9059 CHIANTI	\$311.68	\$289.96			\$289.96
124-340-45	MAK, HUNG PIU FREDERICK & DORIS B TF	9057 CHIANTI	\$311.68	\$289.96			\$289.96
124-340-46	LARKINS, JOSEPH & OLIVIA TR	9055 CHIANTI	\$311.68	\$289.96			\$289.96
124-340-47	BUI, TINA	9053 CHIANTI	\$311.68	\$289.96			\$289.96
124-340-48	CAO, CHANG & HUI LISA	9051 CHIANTI	\$311.68	\$289.96			\$289.96
124-340-49	BASER, JIMMY DEWAYNE	9049 CHIANTI	\$311.68	\$289.96			\$289.96
124-340-50	CHEN, DAN XIA & NING H	9050 CHIANTI	\$311.68	\$289.96			\$289.96
124-340-51	GUOY, CHU MENG	9052 CHIANTI	\$311.68	\$289.96			\$289.96
124-340-52	WONG, SUN LUNG & XUE YU	9054 CHIANTI	\$311.68	\$289.96			\$289.96
124-340-53	LUNSFORD, JACK H & JONIE S	9056 CHIANTI	\$311.68	\$289.96			\$289.96
124-340-54	LARKINS, JOSEPH & OLIVIA TR	9058 CHIANTI	\$311.68	\$289.96			\$289.96
124-340-55	LAU, KENNETH & JENNIFER TR	9060 CHIANTI	\$311.68	\$289.96			\$289.96
124-340-56	HENDRICKSON, LIANA M	9062 CHIANTI	\$311.68	\$289.96			\$289.96
124-340-57	PENNINGTON, PAULA ETAL	9064 CHIANTI	\$311.68	\$289.96			\$289.96
124-340-58	SHERGILL KARANJIT & GURPREET K	9066 CHIANTI	\$311.68	\$289.96			\$289.96
124-340-59	SIN SONNY & MELONY	9068 CHIANTI	\$311.68	\$289.96			\$289.96
124-340-60	ALI, NOSAD	9070 CHIANTI	\$311.68	\$289.96			\$289.96

6/6/2023

Zone A-3: La Morada Landscape Maintenance District
Annual Assessment Roll

APN	OWNER	LOCATION	MAX ASSMT	ACTUAL ASSMT	SUBZONE		TOTAL
					MAX ASSMT	ACTUAL ASSMT	
124-340-61	PROHM, PAUL	9072 CHIANTI	\$311.68	\$289.96			\$289.96
124-340-62	DOMINGUEZ PEARL	9074 CHIANTI	\$311.68	\$289.96			\$289.96
124-340-63	MACIAS, ALMA	9076 CHIANTI	\$311.68	\$289.96			\$289.96
124-340-64	NGUYEN, TONG	9078 CHIANTI	\$311.68	\$289.96			\$289.96
124-340-65	DAUZ, ENRIQUE L & ROSALINDA L	9080 CHIANTI	\$311.68	\$289.96			\$289.96
124-340-66	BUI, TINA	9082 CHIANTI	\$311.68	\$289.96			\$289.96
124-340-67	GOMEZ, ANTONIO ETAL	9084 CHIANTI	\$311.68	\$289.96			\$289.96
124-340-68	WANG, EDDIE T & SUZHEN	9086 CHIANTI	\$311.68	\$289.96			\$289.96
124-340-69	MC GEE, CONNIE	9088 CHIANTI	\$311.68	\$289.96			\$289.96
124-340-70	HUANG CHUNCHANG	9090 CHIANTI	\$311.68	\$289.96			\$289.96
124-340-71	STOCKTON CITY OF	9151 ST RT 99 W FRONT	\$0.00	\$0.00			\$0.00
124-340-72	SOH PETER E TR	9092 CHIANTI	\$311.68	\$289.96			\$289.96
124-340-73	HOLZMAN NANCY JEAN TR	9094 CHIANTI	\$311.68	\$289.96			\$289.96
124-340-74	CHUM, SOTHEA & SOMONTHA	9096 CHIANTI	\$311.68	\$289.96			\$289.96
124-340-75	MUNOZ ZEFERINO B & AMALIA	9098 CHIANTI	\$311.68	\$289.96			\$289.96
124-340-76	SABONSOLIN ALVIN ZABATE & SABONSOI	9104 CHIANTI	\$311.68	\$289.96			\$289.96
124-340-77	HER, BAO	9106 CHIANTI	\$311.68	\$289.96			\$289.96
124-340-78	LY, HAI T & BAY T	9108 CHIANTI	\$311.68	\$289.96			\$289.96
124-340-79	LE NGOC H & NGUYEN NHUNG T TR	9110 CHIANTI	\$311.68	\$289.96			\$289.96
124-340-80	VANG, JERRY & FLORA	9112 CHIANTI	\$311.68	\$289.96			\$289.96
124-340-81	ELISEA, CRISPIN JR	9114 CHIANTI	\$311.68	\$289.96			\$289.96
124-340-82	HO CHANDLER C & LEE MANDY	9116 CHIANTI	\$311.68	\$289.96			\$289.96
124-340-83	BOUN, ANGELA K	9118 CHIANTI	\$311.68	\$289.96			\$289.96
124-350-01	DURR, JOHN E	3101 NICOLETTA	\$311.68	\$289.96			\$289.96
124-350-02	NGUYEN, JOHNNY	3113 NICOLETTA	\$311.68	\$289.96			\$289.96
124-350-03	HUYNH, VAN D & DALENA THANTH THI	3125 NICOLETTA	\$311.68	\$289.96			\$289.96
124-350-04	NAEEM HUSNAIN ETAL	3137 NICOLETTA	\$311.68	\$289.96			\$289.96
124-350-05	OKINO SEIKO	3149 NICOLETTA	\$311.68	\$289.96			\$289.96
124-350-06	THAO, CHA & TIA YANG	9562 CORSA	\$311.68	\$289.96			\$289.96
124-350-07	DELACRUZ, JOEL & EVELYN	9548 CORSA	\$311.68	\$289.96			\$289.96
124-350-08	JONES, VINCENT E & ANDREA R	9534 CORSA	\$311.68	\$289.96			\$289.96
124-350-09	MARTINEZ, LEONEL P & PATRICIA E	9520 CORSA	\$311.68	\$289.96			\$289.96
124-350-10	WOLFF, EDWARD A & LINDA L	9506 CORSA	\$311.68	\$289.96			\$289.96
124-350-11	MONTEON, MARK	3162 CORTONA	\$311.68	\$289.96			\$289.96
124-350-12	GRAY MARIE B & ROBERT D	3150 CORTONA	\$311.68	\$289.96			\$289.96
124-350-13	HER, NAO CHENG ETAL	3136 CORTONA	\$311.68	\$289.96			\$289.96
124-350-14	CONTESSOTTO FAMILY TRUST	3122 CORTONA	\$311.68	\$289.96			\$289.96
124-350-15	PEREZ, TIMMY R	3108 CORTONA	\$311.68	\$289.96			\$289.96
124-350-16	ORNELAS, JOSE DE JESUS & OLGA L	3080 CORTONA	\$311.68	\$289.96			\$289.96
124-350-17	YANG, JINGLIN & YUHUA	3066 CORTONA	\$311.68	\$289.96			\$289.96

6/6/2023

Zone A-3: La Morada Landscape Maintenance District
Annual Assessment Roll

APN	OWNER	LOCATION	MAX ASSMT	ACTUAL ASSMT	SUBZONE		TOTAL
					MAX ASSMT	ACTUAL ASSMT	
124-350-18	VANG, ZOUA	3052 CORTONA	\$311.68	\$289.96			\$289.96
124-350-19	RENTERIA, SALVADOR & MARIA L	3038 CORTONA	\$311.68	\$289.96			\$289.96
124-350-20	ANTIRIEN, ROBERT J & MELINDA	3024 CORTONA	\$311.68	\$289.96			\$289.96
124-350-21	MATSUNAGA, BRUCE M & CAROLINA	3012 CORTONA	\$311.68	\$289.96			\$289.96
124-350-22	LUPIAN, ADRIANA ANDRADE ETAL	3004 CORTONA	\$311.68	\$289.96			\$289.96
124-350-23	MA HUI QIANG	9446 RAVENNA	\$311.68	\$289.96			\$289.96
124-350-24	AGUILERA, BENJAMIN J & LOURDES	9430 RAVENNA	\$311.68	\$289.96			\$289.96
124-350-25	MONTANEZ, JOANNE TR	9407 RAVENNA	\$311.68	\$289.96			\$289.96
124-350-26	VALVERDE WILLIAM P & RAMONA	9419 RAVENNA	\$311.68	\$289.96			\$289.96
124-350-27	HONG, SMAN	9431 RAVENNA	\$311.68	\$289.96			\$289.96
124-350-28	ONG, MABEL JUNE TR	9443 RAVENNA	\$311.68	\$289.96			\$289.96
124-350-29	MASTRAPASQUA LORETTA TR	9455 RAVENNA	\$311.68	\$289.96			\$289.96
124-350-30	MELLINGER, TERRANCE D ETAL	9467 RAVENNA	\$311.68	\$289.96			\$289.96
124-350-31	JACKSON, STEPHFAN & ONICKIA	9503 RAVENNA	\$311.68	\$289.96			\$289.96
124-350-32	BATTH PRABHJOT KAUR TR	9515 RAVENNA	\$311.68	\$289.96			\$289.96
124-350-33	DANG CINDY	9527 RAVENNA	\$311.68	\$289.96			\$289.96
124-350-34	TEUNG OUK, EVAN V & KANIA K	9539 RAVENNA	\$311.68	\$289.96			\$289.96
124-350-35	SOULIGNE, DAVID	3021 NICOLETTA	\$311.68	\$289.96			\$289.96
124-350-36	CORONEL, SIMPLICIO A J & FERNANDA L	3033 NICOLETTA	\$311.68	\$289.96			\$289.96
124-350-37	TANG, CHHENG H ETAL	3045 NICOLETTA	\$311.68	\$289.96			\$289.96
124-350-38	MICHNA, CHARLES D & HOLLY P TR	3057 NICOLETTA	\$311.68	\$289.96			\$289.96
124-350-39	QIU DEHUAN	3069 NICOLETTA	\$311.68	\$289.96			\$289.96
124-350-40	ASO, VICTORIANO P & ROSARIO F	3022 NICOLETTA	\$311.68	\$289.96			\$289.96
124-350-41	ASPURIAS ANDY & LAROZA JANETT	3034 NICOLETTA	\$311.68	\$289.96			\$289.96
124-350-42	SOLTERO, JESUS I & MARIA A	3046 NICOLETTA	\$311.68	\$289.96			\$289.96
124-350-43	VO, BRUCE	3058 NICOLETTA	\$311.68	\$289.96			\$289.96
124-350-44	HORNER, GERALD D & ANGELA	3070 NICOLETTA	\$311.68	\$289.96			\$289.96
124-350-45	MADRID, JOSE EUSEVIO ETAL	3082 NICOLETTA	\$311.68	\$289.96			\$289.96
124-350-46	KIM, CHHORVY ETAL	3102 NICOLETTA	\$311.68	\$289.96			\$289.96
124-350-47	KINK MANGMT LLC TR	3114 NICOLETTA	\$311.68	\$289.96			\$289.96
124-350-48	WEI, ANPING	3124 NICOLETTA	\$311.68	\$289.96			\$289.96
124-350-49	XU, SHI HUI & JING	3136 NICOLETTA	\$311.68	\$289.96			\$289.96
124-350-50	LE, JULIE	3151 CORTONA	\$311.68	\$289.96			\$289.96
124-350-51	NGUYEN, THIEN Q & LOAN K	3137 CORTONA	\$311.68	\$289.96			\$289.96
124-350-52	QUERO, RANDY & JEANELYN	3123 CORTONA	\$311.68	\$289.96			\$289.96
124-350-53	DOSANJH, NIHAL S & RAJWINDER K	3109 CORTONA	\$311.68	\$289.96			\$289.96
124-350-54	ALVES, MICHAEL A JR & SAMLANA	3081 CORTONA	\$311.68	\$289.96			\$289.96
124-350-55	AJMAL, ABID & AMRA	3067 CORTONA	\$311.68	\$289.96			\$289.96
124-350-56	GUTIERREZ, EDUARDO & MERCEDITA	3053 CORTONA	\$311.68	\$289.96			\$289.96
124-350-57	BARATZADEH, KIAVASH & EMILY	3039 CORTONA	\$311.68	\$289.96			\$289.96

6/6/2023

Zone A-3: La Morada Landscape Maintenance District
Annual Assessment Roll

APN	OWNER	LOCATION	MAX ASSMT	ACTUAL ASSMT	SUBZONE		TOTAL
					MAX ASSMT	ACTUAL ASSMT	
124-350-58	ACOSTA, EDDIE T & EDITHA B	3025 CORTONA	\$311.68	\$289.96			\$289.96
124-350-59	SIL, RAJINDER	9504 RAVENNA	\$311.68	\$289.96			\$289.96
126-020-01	MENDOZA, SAUL ARMENTA & ROSAURA	8633 GLACIER POINT	\$311.68	\$289.96			\$289.96
126-020-02	MENDOZA, MIGUEL A & ANGELICA	8625 GLACIER POINT	\$311.68	\$289.96			\$289.96
126-020-03	CABACCANG, DIONISIO & LISA	8619 GLACIER POINT	\$311.68	\$289.96			\$289.96
126-020-04	CASTRO, PETER	8613 GLACIER POINT	\$311.68	\$289.96			\$289.96
126-020-05	UNG, FA CHOU	8605 GLACIER POINT	\$311.68	\$289.96			\$289.96
126-020-06	CALUNSAG LINDSAY SILIM ETAL	8545 GLACIER POINT	\$311.68	\$289.96			\$289.96
126-020-07	FLOTILDES, JULIUS CAESAR T	8539 GLACIER POINT	\$311.68	\$289.96			\$289.96
126-020-08	CABEBE ALESSANDRA ZOE T	8531 GLACIER POINT	\$311.68	\$289.96			\$289.96
126-020-09	NGUYEN, TONY	8527 GLACIER POINT	\$311.68	\$289.96			\$289.96
126-020-10	VALDEZ, RAMIRO	8521 GLACIER POINT	\$311.68	\$289.96			\$289.96
126-020-11	TUBAL, GENELITA B	8515 GLACIER POINT	\$311.68	\$289.96			\$289.96
126-020-12	KHIM, WILSON S & SOPHON	8503 GLACIER POINT	\$311.68	\$289.96			\$289.96
126-020-13	VILLASENOR, GUADALUPE ETAL	8502 GLACIER POINT	\$311.68	\$289.96			\$289.96
126-020-14	VANG, HUE	8510 GLACIER POINT	\$311.68	\$289.96			\$289.96
126-020-15	BASI, SOHANJIT S & RESHAM K	8518 GLACIER POINT	\$311.68	\$289.96			\$289.96
126-020-16	LAY, SOPHAT P	8526 GLACIER POINT	\$311.68	\$289.96			\$289.96
126-020-17	SINGH, AMARJIT & HARWINDER	8534 GLACIER POINT	\$311.68	\$289.96			\$289.96
126-020-18	HURTADO, ELIAS J & LETICIA	8606 GLACIER POINT	\$311.68	\$289.96			\$289.96
126-020-19	BAUER GLENN TR	8614 GLACIER POINT	\$311.68	\$289.96			\$289.96
126-020-20	RAHMAN, ZIA UR & JOSEPHINE A	8622 GLACIER POINT	\$311.68	\$289.96			\$289.96
126-020-21	LIM STEVEN S & KONG JULIE TR	8630 GLACIER POINT	\$311.68	\$289.96			\$289.96
126-020-22	KJAJW LLC	8655 TENAYA	\$311.68	\$289.96			\$289.96
126-020-23	SCULLY, MICHAEL STUART	8641 TENAYA	\$311.68	\$289.96			\$289.96
126-020-24	TRAN, TRUNG & LINH MY	8629 TENAYA	\$311.68	\$289.96			\$289.96
126-020-25	BRILLIANT CORNERS	8617 TENAYA	\$311.68	\$289.96			\$289.96
126-020-26	SIRIPANNHA, BOUNNHONG & THAVONE	8601 TENAYA	\$311.68	\$289.96			\$289.96
126-020-27	FERNANDEZ ROBERT M & HILDA C	8604 TENAYA	\$311.68	\$289.96			\$289.96
126-020-28	TITH, SAMUEL P & VIMEAN	8616 TENAYA	\$311.68	\$289.96			\$289.96
126-020-29	ACOSTA, MARIA ISABEL ETAL	8628 TENAYA	\$311.68	\$289.96			\$289.96
126-020-30	KHOUNVICHITH, KONG & KELLY	8640 TENAYA	\$311.68	\$289.96			\$289.96
126-020-31	GUAN JIEWEI	8652 TENAYA	\$311.68	\$289.96			\$289.96
126-020-32	CHEN MOLLY FEI HUAN	3042 TENAYA	\$311.68	\$289.96			\$289.96
126-020-33	PRASAD JIM & PRASAD SARUN L	3050 TENAYA	\$311.68	\$289.96			\$289.96
126-020-34	HOLLINS LARRY & ROSIE L	3058 TENAYA	\$311.68	\$289.96			\$289.96
126-020-35	THAI, DEANA	3066 TENAYA	\$311.68	\$289.96			\$289.96
126-020-36	MA ERIC YAT & LI ZHU JUAN	3074 TENAYA	\$311.68	\$289.96			\$289.96
126-020-37	SIRIPANNHA, BONNHONG & THAVONE TI	3108 TENAYA	\$311.68	\$289.96			\$289.96
126-020-38	URETA WILLIE M & NELLIE P TR	3116 TENAYA	\$311.68	\$289.96			\$289.96

6/6/2023

Zone A-3: La Morada Landscape Maintenance District
Annual Assessment Roll

APN	OWNER	LOCATION	MAX ASSMT	ACTUAL ASSMT	SUBZONE		TOTAL
					MAX ASSMT	ACTUAL ASSMT	
126-020-39	URREA, RICARDO & CHRISTINE	3124 TENAYA	\$311.68	\$289.96			\$289.96
126-020-40	SINGH JASBIR & KAUR MANINDER	3132 TENAYA	\$311.68	\$289.96			\$289.96
126-030-01	JOHNSON, SHUNDRA	8823 GLACIER POINT	\$311.68	\$289.96			\$289.96
126-030-02	KAUR, KAMALJIT & KASMIR	8807 GLACIER POINT	\$311.68	\$289.96			\$289.96
126-030-03	KAYANI SAIM & AISHA	8735 GLACIER POINT	\$311.68	\$289.96			\$289.96
126-030-04	PEREZ, MARGARITO & ALMA L	8729 GLACIER POINT	\$311.68	\$289.96			\$289.96
126-030-05	HARRIS JEFFREY R	8711 GLACIER POINT	\$311.68	\$289.96			\$289.96
126-030-06	ERANA, EDDIE & ORPHA	8701 GLACIER POINT	\$311.68	\$289.96			\$289.96
126-030-07	WONG, JASON CHUN & SUSAN YAO	3131 TENAYA	\$311.68	\$289.96			\$289.96
126-030-08	LUNA, NAOMI	3123 TENAYA	\$311.68	\$289.96			\$289.96
126-030-09	ESCORPISO, RONALDO & ROWENA	3115 TENAYA	\$311.68	\$289.96			\$289.96
126-030-10	CARRANZA, GERARDO & VERONICA ETAL	3069 TENAYA	\$311.68	\$289.96			\$289.96
126-030-11	LY, LEON & SUONG THI TUYET	3057 TENAYA	\$311.68	\$289.96			\$289.96
126-030-12	CANADA, VIRGIL R & KAREN R TR	3045 TENAYA	\$311.68	\$289.96			\$289.96
126-030-13	DHOOT, SARBJEET & HARPREET	3033 TENAYA	\$311.68	\$289.96			\$289.96
126-030-14	SILA, TAVY & TAMMY	3021 TENAYA	\$311.68	\$289.96			\$289.96
126-030-15	CARDENAS, LEONOR D & RITA D L A	3009 TENAYA	\$311.68	\$289.96			\$289.96
126-030-16	MARTINEZ, CRUZ	8704 GLACIER POINT	\$311.68	\$289.96			\$289.96
126-030-17	SOM, SOEUTH & HOEUNG	8712 GLACIER POINT	\$311.68	\$289.96			\$289.96
126-030-18	HERRERA, SABAS & ROSARIO	8720 GLACIER POINT	\$311.68	\$289.96			\$289.96
126-030-19	MARQUEZ, CHRISTOPHER & ELIZABETH	8728 GLACIER POINT	\$311.68	\$289.96			\$289.96
126-030-20	CRUZ, OSWALDO & ANGELA	8736 GLACIER POINT	\$311.68	\$289.96			\$289.96
126-030-21	LO, VANE THONG	8808 GLACIER POINT	\$311.68	\$289.96			\$289.96
126-030-22	TRIN, SOKSAN & HOEUNG B	8816 GLACIER POINT	\$311.68	\$289.96			\$289.96
126-030-23	HAYS, CASEY & SHEREEN	8824 GLACIER POINT	\$311.68	\$289.96			\$289.96
126-030-24	NGUYEN, HUONG TR	3131 MT HOFFMAN	\$311.68	\$289.96			\$289.96
126-030-25	ODOM SAMANTHA	3119 MT HOFFMAN	\$311.68	\$289.96			\$289.96
126-030-26	AU, HOANG ETAL	3107 MT HOFFMAN	\$311.68	\$289.96			\$289.96
126-030-27	KHAN, AKHTER S	3023 MT HOFFMAN	\$311.68	\$289.96			\$289.96
126-030-28	OUN, VY	3017 MT HOFFMAN	\$311.68	\$289.96			\$289.96
126-030-29	H & J GORIZIA LLC	3009 MT HOFFMAN	\$311.68	\$289.96			\$289.96
126-030-30	YANG, CHA & CHAO	3001 MT HOFFMAN	\$311.68	\$289.96			\$289.96
126-030-31	LEON, WILMA T TR	3002 MT HOFFMAN	\$311.68	\$289.96			\$289.96
126-030-32	ALTHAIBANI, MOHAMED	3006 MT HOFFMAN	\$311.68	\$289.96			\$289.96
126-030-33	SPILLANE, JAMES & CELESTE	3012 MT HOFFMAN	\$311.68	\$289.96			\$289.96
126-030-34	SINGH HARJINDER PAL & KAUR PARAMVI	3018 MT HOFFMAN	\$311.68	\$289.96			\$289.96
126-030-35	TRIBUIANO, JOHN & CHONG	3026 MT HOFFMAN	\$311.68	\$289.96			\$289.96
126-030-36	JUAREZ, ARTURO & JOANN	3104 MT HOFFMAN	\$311.68	\$289.96			\$289.96
126-030-37	YANG, MAI & CHA	3116 MT HOFFMAN	\$311.68	\$289.96			\$289.96
126-030-38	NGUYEN QUANG T & LA CINDY	3128 MT HOFFMAN	\$311.68	\$289.96			\$289.96

6/6/2023

Zone A-3: La Morada Landscape Maintenance District
Annual Assessment Roll

APN	OWNER	LOCATION	MAX ASSMT	ACTUAL ASSMT	SUBZONE		TOTAL
					MAX ASSMT	ACTUAL ASSMT	
126-030-39	KHAN FIAZ A	3145 PETIT	\$311.68	\$289.96			\$289.96
126-030-40	PHAM, STEVEN & HIEN THI	3133 PETIT	\$311.68	\$289.96			\$289.96
126-030-41	HOANG, HA	3127 PETIT	\$311.68	\$289.96			\$289.96
126-030-42	DINH, BONG	3121 PETIT	\$311.68	\$289.96			\$289.96
126-030-43	ALLEN, NATASHA R	3109 PETIT	\$311.68	\$289.96			\$289.96
126-030-44	KAUR AVINASH ETAL	3039 PETIT	\$311.68	\$289.96			\$289.96
126-030-45	LARKINS, JOSEPH & OLIVIA TR	3027 PETIT	\$311.68	\$289.96			\$289.96
126-030-46	PHAM TUE & NGUYEN PHUONG THI BICH	3015 PETIT	\$311.68	\$289.96			\$289.96
126-030-47	HOU, SHENGJIE ETAL	3003 PETIT	\$311.68	\$289.96			\$289.96
126-030-48	NAKATA, BERNARDO & SUE	3004 PETIT	\$311.68	\$289.96			\$289.96
126-030-49	ALLEN, STACY M	3012 PETIT	\$311.68	\$289.96			\$289.96
126-030-50	BERNAL, MARIO & SILVIA	3020 PETIT	\$311.68	\$289.96			\$289.96
126-030-51	RIOS, ANDRES & JUSTINA	3028 PETIT	\$311.68	\$289.96			\$289.96
126-030-52	DIAZ, JESUS AVILA TR	3106 PETIT	\$311.68	\$289.96			\$289.96
126-030-53	GARCIA SALVADOR INOCENTE & QUINTAI	3114 PETIT	\$311.68	\$289.96			\$289.96
126-030-54	CASTANEDA, LUIS & MARIA E	3122 PETIT	\$311.68	\$289.96			\$289.96
126-030-55	SMITH CINCLI S	3130 PETIT	\$311.68	\$289.96			\$289.96
126-030-56	LATIMER, GREGORY STEVEN & DEBRA	3138 PETIT	\$311.68	\$289.96			\$289.96
126-030-57	RAMIREZ, MONICA	3146 PETIT	\$311.68	\$289.96			\$289.96
126-030-58	WILTON, TIMOTHY EDWARD & YVONNE	3154 PETIT	\$311.68	\$289.96			\$289.96
126-030-59	DE CASTRO, CRISANTO B & ANNA A	8710 MCCABE LAKES	\$311.68	\$289.96			\$289.96
126-030-60	LEE, SAMMIE YIM ETAL	8716 MCCABE LAKES	\$311.68	\$289.96			\$289.96
126-030-61	NGUYEN, VINH	8724 MCCABE LAKES	\$311.68	\$289.96			\$289.96
126-030-62	CASTELO FRANCES A TR	8730 MCCABE LAKES	\$311.68	\$289.96			\$289.96
126-030-63	BALLESTEROS, MARIO T & SYLVIA H	8802 MCCABE LAKES	\$311.68	\$289.96			\$289.96
126-030-64	AFZAL ASIA	8814 MCCABE LAKES	\$311.68	\$289.96			\$289.96
126-030-65	NAVARRO, LUISA S	8832 MCCABE LAKES	\$311.68	\$289.96			\$289.96
126-040-01	PHAN TOAN	2947 MT MACLURE	\$311.68	\$289.96			\$289.96
126-040-02	MAHMOOD, SAJID	2933 MT MACLURE	\$311.68	\$289.96			\$289.96
126-040-03	MORENTE, EDUARDO A	2915 MT MACLURE	\$311.68	\$289.96			\$289.96
126-040-04	ARIAS, JAIME & XOCHITL A	2912 MT MACLURE	\$311.68	\$289.96			\$289.96
126-040-05	DUCUSIN, MARISSA P	2924 MT MACLURE	\$311.68	\$289.96			\$289.96
126-040-06	SANTOYO, GABRIEL & MARIA	2936 MT MACLURE	\$311.68	\$289.96			\$289.96
126-040-07	THAO, ROBERT & ONG	2950 MT MACLURE	\$311.68	\$289.96			\$289.96
126-040-08	POK CHANTHA	8949 GLACIER POINT	\$311.68	\$289.96			\$289.96
126-040-09	DUONG, THANH VAN & ANH THI	8941 GLACIER POINT	\$311.68	\$289.96			\$289.96
126-040-10	MARTINEZ, ERNESTO & MARIA C	8927 GLACIER POINT	\$311.68	\$289.96			\$289.96
126-040-11	WU, JOHN & JIN HAO	8909 GLACIER POINT	\$311.68	\$289.96			\$289.96
126-040-12	BRISCOE, CHRISTIAN & VITA PEREZ	8843 GLACIER POINT	\$311.68	\$289.96			\$289.96
126-040-13	BACHA YOUSAF & TABEER FNU ETAL	8839 GLACIER POINT	\$311.68	\$289.96			\$289.96

6/6/2023

Zone A-3: La Morada Landscape Maintenance District
Annual Assessment Roll

APN	OWNER	LOCATION	MAX ASSMT	ACTUAL ASSMT	SUBZONE		TOTAL
					MAX ASSMT	ACTUAL ASSMT	
126-040-14	CABOSE ROLLIN & SOPHIA	8832 GLACIER POINT	\$311.68	\$289.96			\$289.96
126-040-15	SINGH, GURLAL & HARPINDER	8840 GLACIER POINT	\$311.68	\$289.96			\$289.96
126-040-16	PHAM VU ANH ETAL	8910 GLACIER POINT	\$311.68	\$289.96			\$289.96
126-040-17	BANTILAN, VIRGINIA P	8928 GLACIER POINT	\$311.68	\$289.96			\$289.96
126-040-18	AGSAO, ROBERT & MARYLOU	8942 GLACIER POINT	\$311.68	\$289.96			\$289.96
126-040-19	IQBAL, MOHAMED M S & RABIYAH M	8956 GLACIER POINT	\$311.68	\$289.96			\$289.96
126-040-20	CANCHOLA, OSCAR M	8931 MT EDDY	\$311.68	\$289.96			\$289.96
126-040-21	TRAN, TRACY M	8925 MT EDDY	\$311.68	\$289.96			\$289.96
126-040-22	KHY, BOPHA	8919 MT EDDY	\$311.68	\$289.96			\$289.96
126-040-23	HASSAN, ANDREW & CLAUDETTE	8913 MT EDDY	\$311.68	\$289.96			\$289.96
126-040-24	HSIAO, KURT	8901 MT EDDY	\$311.68	\$289.96			\$289.96
126-040-25	NGUYEN HONG HAI	8912 MT EDDY	\$311.68	\$289.96			\$289.96
126-040-26	DE DEUS NSUNDIDI JOAO ETAL	8920 MT EDDY	\$311.68	\$289.96			\$289.96
126-040-27	HER, BILL	8928 MT EDDY	\$311.68	\$289.96			\$289.96
126-040-28	QIAN, SIHAI & XIAOLING	3128 MT MACLURE	\$311.68	\$289.96			\$289.96
126-040-29	CHAND DINESH & SHARAN LALINI RESHM	3140 MT MACLURE	\$311.68	\$289.96			\$289.96
126-040-30	SUAREZ, ISIDRO & VILMA	8901 MCCABE LAKES	\$311.68	\$289.96			\$289.96
126-040-31	NGUYEN DAN V & LE XUAN THI	8853 MCCABE LAKES	\$311.68	\$289.96			\$289.96
126-040-32	NGUYEN, TICH & MANH	8850 MCCABE LAKES	\$311.68	\$289.96			\$289.96
126-040-33	LO, VANE THONG & VANG	8902 MCCABE LAKES	\$311.68	\$289.96			\$289.96
126-040-34	ZHANG HAIBO	8918 MCCABE LAKES	\$311.68	\$289.96			\$289.96
126-040-35	CORPUS, REYNALDO Z & MARITES G	8934 MCCABE LAKES	\$311.68	\$289.96			\$289.96
126-040-36	EDWARDS, ARSHELL SR & TAMIKA N	3153 MT MACLURE	\$311.68	\$289.96			\$289.96
126-040-37	NGUYEN, THANH & XUAN TIEN	3141 MT MACLURE	\$311.68	\$289.96			\$289.96
126-040-38	SAECHAO, KAO F & NAI TA	3129 MT MACLURE	\$311.68	\$289.96			\$289.96
126-040-39	COLLINS, TYRON & CHRISTINE E	3117 MT MACLURE	\$311.68	\$289.96			\$289.96
126-040-40	NGUYEN, DAVID	3105 MT MACLURE	\$311.68	\$289.96			\$289.96
126-040-41	GOMEZ, JORGE G & EVA G	3025 MT MACLURE	\$311.68	\$289.96			\$289.96
126-040-42	GARDEA, JOHN A & ALICE C	3019 MT MACLURE	\$311.68	\$289.96			\$289.96
126-040-43	NGUYEN, MINH & DIEP T	3013 MT MACLURE	\$311.68	\$289.96			\$289.96
126-040-44	LANEY SOLYN D & LANEY ADRIENNE C GR	3007 MT MACLURE	\$311.68	\$289.96			\$289.96
126-040-45	STOCKTON CITY OF	0 INSPIRATION	\$0.00	\$0.00			\$0.00
126-040-46	LODI UNIFIED SCHOOL DISTRICT	9275	\$0.00	\$0.00			\$0.00
126-040-47	WOODBIDGE IRRIGATION DISTRICT	1	\$0.00	\$0.00			\$0.00
126-050-01	KHAN, WAHEED & SHAHEEN	3443 MATTERHORN	\$311.68	\$289.96			\$289.96
126-050-02	BOSE JOSE	3451 MATTERHORN	\$311.68	\$289.96			\$289.96
126-050-03	LIN, GEORGE T	3459 MATTERHORN	\$311.68	\$289.96			\$289.96
126-050-04	CLARK MICHAEL L TR ETAL & JEANINE A T	3467 MATTERHORN	\$311.68	\$289.96			\$289.96
126-050-05	NGUYEN, TONY H & DONNA	8974 EUREKA	\$311.68	\$289.96			\$289.96
126-050-06	LE STEPHANIE THI ETAL	8956 EUREKA	\$311.68	\$289.96			\$289.96

6/6/2023

Zone A-3: La Morada Landscape Maintenance District
Annual Assessment Roll

APN	OWNER	LOCATION	MAX ASSMT	ACTUAL ASSMT	SUBZONE		TOTAL
					MAX ASSMT	ACTUAL ASSMT	
126-050-07	PRYOR, BEVERLY J	8940 EUREKA	\$311.68	\$289.96			\$289.96
126-050-08	YE, AI LING	8924 EUREKA	\$311.68	\$289.96			\$289.96
126-050-09	DAO PATRICK TRAC DUY & HA LE	8908 EUREKA	\$311.68	\$289.96			\$289.96
126-050-10	MARIE, GINA	8862 EUREKA	\$311.68	\$289.96			\$289.96
126-050-11	TRAN, TUAN DINH ETAL	8848 EUREKA	\$311.68	\$289.96			\$289.96
126-050-12	DO, SUONG THAO	8847 EUREKA	\$311.68	\$289.96			\$289.96
126-050-13	FAHEEM, MOHAMMAD	8865 EUREKA	\$311.68	\$289.96			\$289.96
126-050-14	CASTELO FRANCES A TR	8907 EUREKA	\$311.68	\$289.96			\$289.96
126-050-15	HERNANDEZ, JOSE LUIS	8923 EUREKA	\$311.68	\$289.96			\$289.96
126-050-16	LE, HUNG	8939 EUREKA	\$311.68	\$289.96			\$289.96
126-050-17	DAO, PATRICK DUY	8955 EUREKA	\$311.68	\$289.96			\$289.96
126-050-18	JAVAID, ADNAN & FARINA	3442 MATTERHORN	\$311.68	\$289.96			\$289.96
126-050-19	RODRIGUEZ ANGEL M	3428 MATTERHORN	\$311.68	\$289.96			\$289.96
126-050-20	NHORN, NOV & KHUN	3416 MATTERHORN	\$311.68	\$289.96			\$289.96
126-050-21	CHAIYARAT, ROSALINDA P ETAL	3404 MATTERHORN	\$311.68	\$289.96			\$289.96
126-050-22	FOREMAN LAUREL	3376 MATTERHORN	\$311.68	\$289.96			\$289.96
126-050-23	PARRIS, KANIKA A ETAL	3364 MATTERHORN	\$311.68	\$289.96			\$289.96
126-050-24	NGUYEN, BILL & MICHELLE	3350 MATTERHORN	\$311.68	\$289.96			\$289.96
126-050-25	PENDLETON, EDWARD W & SALLY J	3336 MATTERHORN	\$311.68	\$289.96			\$289.96
126-050-26	DINH, DUSTIN DUY HOANG	3324 MATTERHORN	\$311.68	\$289.96			\$289.96
126-050-27	LOVATO LUIS A & MARILU	3312 MATTERHORN	\$311.68	\$289.96			\$289.96
126-050-28	ALI, INSAF & ALIA	3313 GRANITE	\$311.68	\$289.96			\$289.96
126-050-29	NGUYEN, QUY T ETAL	3329 GRANITE	\$311.68	\$289.96			\$289.96
126-050-30	SARFRAZ MUHAMMAD	3345 GRANITE	\$311.68	\$289.96			\$289.96
126-050-31	IRSHAD, AMNA	3361 GRANITE	\$311.68	\$289.96			\$289.96
126-050-32	TABASA, RUDY A & FILENITA F	3377 GRANITE	\$311.68	\$289.96			\$289.96
126-050-33	NEGRETE, EDWARD J SR & MARIA C	3405 GRANITE	\$311.68	\$289.96			\$289.96
126-050-34	YANG, DANG & MAXINE	3419 GRANITE	\$311.68	\$289.96			\$289.96
126-050-35	ANCHETA, ISMAEL M	3431 GRANITE	\$311.68	\$289.96			\$289.96
126-050-36	ANCHETA, ISMAEL M & YONG	3447 GRANITE	\$311.68	\$289.96			\$289.96
126-050-37	SINGH MANGPREET	3464 GRANITE	\$311.68	\$289.96			\$289.96
126-050-38	HERBERT, IVAN P & REGINA	3448 GRANITE	\$311.68	\$289.96			\$289.96
126-050-39	MARCOS LUZ	3432 GRANITE	\$311.68	\$289.96			\$289.96
126-050-40	ROLON GUSTAVO & ROLON CARMEN	3418 GRANITE	\$311.68	\$289.96			\$289.96
126-050-41	LIANG, CHUCK FONG ETAL	3406 GRANITE	\$311.68	\$289.96			\$289.96
126-050-42	TRINH, THAO	3376 GRANITE	\$311.68	\$289.96			\$289.96
126-050-43	THOMAS, BERNARD ETAL	3362 GRANITE	\$311.68	\$289.96			\$289.96
126-050-44	RAMIREZ, ANTONIO P	3346 GRANITE	\$311.68	\$289.96			\$289.96
126-050-45	KHAN RIASAT	3330 GRANITE	\$311.68	\$289.96			\$289.96
126-050-46	PATEL BABU T	3314 GRANITE	\$311.68	\$289.96			\$289.96

6/6/2023

Zone A-3: La Morada Landscape Maintenance District
Annual Assessment Roll

APN	OWNER	LOCATION	MAX ASSMT	ACTUAL ASSMT	SUBZONE		TOTAL
					MAX ASSMT	ACTUAL ASSMT	
126-050-47	GONZALEZ, CELESTINO & ROSALINA	8829 LAUGHLIN	\$311.68	\$289.96			\$289.96
126-050-48	VUE, DENG	8841 LAUGHLIN	\$311.68	\$289.96			\$289.96
126-050-49	EMOND, WILLIAM M JR & JANALEE TR	8853 LAUGHLIN	\$311.68	\$289.96			\$289.96
126-050-50	CHAN JIMMY Y	8909 LAUGHLIN	\$311.68	\$289.96			\$289.96
126-050-51	DREAM FLY LLC	8921 LAUGHLIN	\$311.68	\$289.96			\$289.96
126-050-52	RODRIGUEZ, JUAN & ALEJANDRA	8933 LAUGHLIN	\$311.68	\$289.96			\$289.96
126-050-53	LIN, WILLIE C & PUI CHI C	8945 LAUGHLIN	\$311.68	\$289.96			\$289.96
126-050-54	LO, SUKOUN	8959 LAUGHLIN	\$311.68	\$289.96			\$289.96
126-050-55	VEGA SERAFIN SOLIS	3303 MATTERHORN	\$311.68	\$289.96			\$289.96
126-050-56	PHANVONGSA, TIK & AMPHY N	3311 MATTERHORN	\$311.68	\$289.96			\$289.96
126-050-57	KEO CHANNARETH & HAK SREYNAROAT	3323 MATTERHORN	\$311.68	\$289.96			\$289.96
126-050-58	NGUYEN EUGENE V & LE PHUONG LAN T	3335 MATTERHORN	\$311.68	\$289.96			\$289.96
126-050-59	MUNGUIA, JOSE & MARIA	3349 MATTERHORN	\$311.68	\$289.96			\$289.96
126-050-60	HUYNH, RANG	3363 MATTERHORN	\$311.68	\$289.96			\$289.96
126-050-61	NGUYEN, THANH D	3375 MATTERHORN	\$311.68	\$289.96			\$289.96
126-050-62	LE, LY DUC & NGA	3401 MATTERHORN	\$311.68	\$289.96			\$289.96
126-050-63	CHAN, BENNY & WENDY C	3415 MATTERHORN	\$311.68	\$289.96			\$289.96
126-050-64	STOCKTON CITY OF	3320 INSPIRATION	\$0.00	\$0.00			\$0.00
126-060-01	DO LY THAO TR	8834 EUREKA	\$311.68	\$289.96			\$289.96
126-060-02	TRAN, SONNY V & SEN	8820 EUREKA	\$311.68	\$289.96			\$289.96
126-060-03	DINH, TIFFANY L	8806 EUREKA	\$311.68	\$289.96			\$289.96
126-060-04	LE, BE	8758 EUREKA	\$311.68	\$289.96			\$289.96
126-060-05	HUANG, JIANNING & YONG Q	8746 EUREKA	\$311.68	\$289.96			\$289.96
126-060-06	TRAN PHA	8734 EUREKA	\$311.68	\$289.96			\$289.96
126-060-07	STINGLE, WILLIAM & MI	8722 EUREKA	\$311.68	\$289.96			\$289.96
126-060-08	SCHOTT, MICHAEL K & BARBARA A	8710 EUREKA	\$311.68	\$289.96			\$289.96
126-060-09	LOUIE, FRASER & CHRISTINA	3460 TENAYA	\$311.68	\$289.96			\$289.96
126-060-10	NGUYEN, THANH M & CUC K	3452 TENAYA	\$311.68	\$289.96			\$289.96
126-060-11	WASEEM, MOHAMMAD	3444 TENAYA	\$311.68	\$289.96			\$289.96
126-060-12	NGUYEN PHI VAN & NGUYEN KIMVINH L	3436 TENAYA	\$311.68	\$289.96			\$289.96
126-060-13	TRAN, THO DINH & LINH T	3428 TENAYA	\$311.68	\$289.96			\$289.96
126-060-14	BOWNES DARRYL	3420 TENAYA	\$311.68	\$289.96			\$289.96
126-060-15	FRANCIS, CLARK H & ANGIE L	3412 TENAYA	\$311.68	\$289.96			\$289.96
126-060-16	NGUYEN THANH M & TRAN CUC K	3342 TENAYA	\$311.68	\$289.96			\$289.96
126-060-17	YAMADA HUGH T ETAL	3334 TENAYA	\$311.68	\$289.96			\$289.96
126-060-18	RIAR AMANDIP	3326 TENAYA	\$311.68	\$289.96			\$289.96
126-060-19	KIM, JEANNY S TR	3307 TENAYA	\$311.68	\$289.96			\$289.96
126-060-20	SOTH SOK & SOPHIE S	3315 TENAYA	\$311.68	\$289.96			\$289.96
126-060-21	KINK MANAGEMENT LLC TR	3323 TENAYA	\$311.68	\$289.96			\$289.96
126-060-22	CARDENAZ, LAMBERTO & MARIA TR	3331 TENAYA	\$311.68	\$289.96			\$289.96

6/6/2023

Zone A-3: La Morada Landscape Maintenance District
Annual Assessment Roll

APN	OWNER	LOCATION	MAX ASSMT	ACTUAL ASSMT	SUBZONE		TOTAL
					MAX ASSMT	ACTUAL ASSMT	
126-060-23	SONG, JOE & CARRIE	3345 TENAYA	\$311.68	\$289.96			\$289.96
126-060-24	BILLINGTON, DARRELL EDWARD & LAURA	3409 TENAYA	\$311.68	\$289.96			\$289.96
126-060-25	SHAO, GUO PING & AMY	3417 TENAYA	\$311.68	\$289.96			\$289.96
126-060-26	NGUYEN THIEN V & LE HIEN T ETAL	3425 TENAYA	\$311.68	\$289.96			\$289.96
126-060-27	SAYSANAVONGPHET, ANOUSACK & FRAN	3433 TENAYA	\$311.68	\$289.96			\$289.96
126-060-28	WONG, KELLY WEN TR	3437 TENAYA	\$311.68	\$289.96			\$289.96
126-060-29	LOU, SHUXIAN & YANCHUN	3449 TENAYA	\$311.68	\$289.96			\$289.96
126-060-30	CADIZ, JOHN & RACHEL A	8741 EUREKA	\$311.68	\$289.96			\$289.96
126-060-31	HUNG CYNTHIA TR	8757 EUREKA	\$311.68	\$289.96			\$289.96
126-060-32	SARMIENTO RICHARD L & DIEMKIEU T	8805 EUREKA	\$311.68	\$289.96			\$289.96
126-060-33	HOM, KWOCK YEE & CHOW NGAN	8819 EUREKA	\$311.68	\$289.96			\$289.96
126-060-34	UGALE, REYNALDO & NORALMA	8833 EUREKA	\$311.68	\$289.96			\$289.96
126-060-35	SOTO, BLANCA PATRICIA DE LA ROSA ETAL	3307 LE CONTE	\$311.68	\$289.96			\$289.96
126-060-36	NGUYEN THACH & LE TRANG	3319 LE CONTE	\$311.68	\$289.96			\$289.96
126-060-37	YANEZ, RICHARD JR & DEBRA M	3331 LE CONTE	\$311.68	\$289.96			\$289.96
126-060-38	TORRES, ESPERANZA TR	3343 LE CONTE	\$311.68	\$289.96			\$289.96
126-060-39	NGUYEN, TRONG K & LIEN T ETAL	3355 LE CONTE	\$311.68	\$289.96			\$289.96
126-060-40	BIBI SIDRA	3403 LE CONTE	\$311.68	\$289.96			\$289.96
126-060-41	FRANCO, ALFONSO C	3411 LE CONTE	\$311.68	\$289.96			\$289.96
126-060-42	TSE, EDWARD & TAMMY	3427 LE CONTE	\$311.68	\$289.96			\$289.96
126-060-43	PERALTA, LOURDES ETAL	3441 LE CONTE	\$311.68	\$289.96			\$289.96
126-060-44	DEOL, KULWINDER SINGH & SURJIT KAUR	3453 LE CONTE	\$311.68	\$289.96			\$289.96
126-060-45	JAUREQUI, RUBEN & HELEN	3438 LE CONTE	\$311.68	\$289.96			\$289.96
126-060-46	OWENS, LESTER & ERIKA	3426 LE CONTE	\$311.68	\$289.96			\$289.96
126-060-47	GARCIA, RICHARD A & AUGUSTINA I	3414 LE CONTE	\$311.68	\$289.96			\$289.96
126-060-48	TRAN, VAN T & THANH D TR	3402 LE CONTE	\$311.68	\$289.96			\$289.96
126-060-49	DA RON & NGIN DALIN	3356 LE CONTE	\$311.68	\$289.96			\$289.96
126-060-50	CORTEZ, JONATHAN L ETAL	3344 LE CONTE	\$311.68	\$289.96			\$289.96
126-060-51	WONG, JOHN & LINA	3332 LE CONTE	\$311.68	\$289.96			\$289.96
126-060-52	LO, WISKY	3320 LE CONTE	\$311.68	\$289.96			\$289.96
126-060-53	RODRIGUEZ MARIA VICTORIA ETAL	3308 LE CONTE	\$311.68	\$289.96			\$289.96
126-060-54	REINA, ANTHONETTE TR	3301 TENAYA	\$311.68	\$289.96			\$289.96
126-060-55	CORBIN, MARICELA	3310 TENAYA	\$311.68	\$289.96			\$289.96
126-060-56	NGUYEN, LIZ T ETAL	3302 TENAYA	\$311.68	\$289.96			\$289.96
126-060-57	JIMENEZ, JOSE & ERICA	3248 TENAYA	\$311.68	\$289.96			\$289.96
126-060-58	LI, SIYI & BAIHAN TR	3236 TENAYA	\$311.68	\$289.96			\$289.96
126-060-59	LE, DAO TR	3230 TENAYA	\$311.68	\$289.96			\$289.96
126-060-60	VANG, XANG ETAL	3222 TENAYA	\$311.68	\$289.96			\$289.96
126-060-61	GUZMAN JAVIER	3214 TENAYA	\$311.68	\$289.96			\$289.96
126-060-62	NGUYEN, KINH	3206 TENAYA	\$311.68	\$289.96			\$289.96

6/6/2023

Zone A-3: La Morada Landscape Maintenance District
Annual Assessment Roll

APN	OWNER	LOCATION	MAX ASSMT	ACTUAL ASSMT	SUBZONE		TOTAL
					MAX ASSMT	ACTUAL ASSMT	
126-060-63	ROMERO, RAFAEL ETAL	3148 TENAYA	\$311.68	\$289.96			\$289.96
126-060-64	MEZA, JORGE & MARIA	3140 TENAYA	\$311.68	\$289.96			\$289.96
126-060-65	CHAN, REATHA	3139 TENAYA	\$311.68	\$289.96			\$289.96
126-060-66	NGUYEN HOA D & LE JULIE	3147 TENAYA	\$311.68	\$289.96			\$289.96
126-060-67	PONCE, JOSE LUIS ETAL	3205 TENAYA	\$311.68	\$289.96			\$289.96
126-060-68	GRAYSON ALBERT L JR & MARSHALL-GRA	3213 TENAYA	\$311.68	\$289.96			\$289.96
126-060-69	TRAN, THUY THI	3221 TENAYA	\$311.68	\$289.96			\$289.96
126-060-70	MAH, KENSTON G & LETICIA E	8715 LAUGHLIN	\$311.68	\$289.96			\$289.96
126-060-71	COLE, HARRISON & KARISMA MONICA	8723 LAUGHLIN	\$311.68	\$289.96			\$289.96
126-060-72	HER, TENG & SIA	8731 LAUGHLIN	\$311.68	\$289.96			\$289.96
126-060-73	HER, CHUE & MAI LIA	8739 LAUGHLIN	\$311.68	\$289.96			\$289.96
126-060-74	PASH, CYNTHIA	8803 LAUGHLIN	\$311.68	\$289.96			\$289.96
126-060-75	NGUYEN, KENNY H & TINA T	8817 LAUGHLIN	\$311.68	\$289.96			\$289.96
126-060-76	STOCKTON CITY OF	3450 INSPIRATION	\$0.00	\$0.00			\$0.00
126-080-01	YEP, DAVID K TR & SUSAN S TR	4007 KIRSTEN	\$311.68	\$289.96			\$289.96
126-080-02	NGUYEN, HAT & DUYEN	4015 KIRSTEN	\$311.68	\$289.96			\$289.96
126-080-03	VANG, LARRY & KHOU	4023 KIRSTEN	\$311.68	\$289.96			\$289.96
126-080-04	YEP, DAVID K TR & SUSAN S TR	4031 KIRSTEN	\$311.68	\$289.96			\$289.96
126-080-05	YANG, ZONG CHAI ETAL	4039 KIRSTEN	\$311.68	\$289.96			\$289.96
126-080-06	JIANG, ZUDI & YUN TR	4047 KIRSTEN	\$311.68	\$289.96			\$289.96
126-080-07	SINGH, IQBAL & JASWINDER	4111 KIRSTEN	\$311.68	\$289.96			\$289.96
126-080-08	THAO SEE	4119 KIRSTEN	\$311.68	\$289.96			\$289.96
126-080-09	NGUYEN, THONG	4127 KIRSTEN	\$311.68	\$289.96			\$289.96
126-080-10	TRAN, JIM CHENQUY & ANHHA TR	4135 KIRSTEN	\$311.68	\$289.96			\$289.96
126-080-11	ATWAL KULWINDER KAUR	4143 KIRSTEN	\$311.68	\$289.96			\$289.96
126-080-12	MURPHY WAYNE	4151 KIRSTEN	\$311.68	\$289.96			\$289.96
126-080-13	NGUYEN, THONG	4205 KIRSTEN	\$311.68	\$289.96			\$289.96
126-080-14	SINGHANI, AJAY KUMAR & LEENA TR	4213 KIRSTEN	\$311.68	\$289.96			\$289.96
126-080-15	TINDLE, BRENT A SR & LAURA E	4221 KIRSTEN	\$311.68	\$289.96			\$289.96
126-080-16	DANTING RONALDO A & LENILU G	4229 KIRSTEN	\$311.68	\$289.96			\$289.96
126-080-17	WILBON FANNY MAE TR	4237 KIRSTEN	\$311.68	\$289.96			\$289.96
126-080-18	GHADIALI, HAKIMUDDIN & FATEMA	4245 KIRSTEN	\$311.68	\$289.96			\$289.96
126-080-19	TRAN, TRINH H	4307 KIRSTEN	\$311.68	\$289.96			\$289.96
126-080-20	KO, CHAN KEI & BECKY	4325 KIRSTEN	\$311.68	\$289.96			\$289.96
126-080-21	NGUYEN MYLIEN THI	4341 KIRSTEN	\$311.68	\$289.96			\$289.96
126-080-22	HERRERA, BRYANT	4357 KIRSTEN	\$311.68	\$289.96			\$289.96
126-080-23	DJORDJEVIC, MICHAEL & TRESIE A	4373 KIRSTEN	\$311.68	\$289.96			\$289.96
126-080-24	VANG, DANG ETAL	4385 KIRSTEN	\$311.68	\$289.96			\$289.96
126-080-25	ARIAS MARTIN	4388 KIRSTEN	\$311.68	\$289.96			\$289.96
126-080-26	HUERTA, JOSE	4370 KIRSTEN	\$311.68	\$289.96			\$289.96

6/6/2023

Zone A-3: La Morada Landscape Maintenance District
Annual Assessment Roll

APN	OWNER	LOCATION	MAX ASSMT	ACTUAL ASSMT	SUBZONE		TOTAL
					MAX ASSMT	ACTUAL ASSMT	
126-080-27	GARCIA VICENTE & HERNANDEZ LILIANA	4356 KIRSTEN	\$311.68	\$289.96			\$289.96
126-080-28	CHEN WEIFENG	4334 KIRSTEN	\$311.68	\$289.96			\$289.96
126-080-29	XU, JIAN L & JIANYING	8658 EVANS	\$311.68	\$289.96			\$289.96
126-080-30	YANG TSONG & LO MAI Z	8644 EVANS	\$311.68	\$289.96			\$289.96
126-080-31	SINGH SALESH KUMAR & SHALINI LATA	4232 KIRSTEN	\$311.68	\$289.96			\$289.96
126-080-32	CERDA, ESTELA	4224 KIRSTEN	\$311.68	\$289.96			\$289.96
126-080-33	GREWAL DALJIT S & AMARJEET K TR	4216 KIRSTEN	\$311.68	\$289.96			\$289.96
126-080-34	PHAN VY T ETAL	4204 KIRSTEN	\$311.68	\$289.96			\$289.96
126-080-35	BENNETT, REGGIE ALAN & ANECIA JASMI	4152 KIRSTEN	\$311.68	\$289.96			\$289.96
126-080-36	MURPHY, WILLIE R JR & CARDELLA	4144 KIRSTEN	\$311.68	\$289.96			\$289.96
126-080-37	LE NGOC H & NGUYEN NHUNG T TR	4136 KIRSTEN	\$311.68	\$289.96			\$289.96
126-080-38	WOO, KENNY & FENG QIN	4128 KIRSTEN	\$311.68	\$289.96			\$289.96
126-080-39	AHMAD ISRAR	4120 KIRSTEN	\$311.68	\$289.96			\$289.96
126-080-40	CHING, YIK C & PUI K	4112 KIRSTEN	\$311.68	\$289.96			\$289.96
126-080-41	TABIOS, VICTORIA	4046 KIRSTEN	\$311.68	\$289.96			\$289.96
126-080-42	BUTLER, TERRY TR	4038 KIRSTEN	\$311.68	\$289.96			\$289.96
126-080-43	KO, CHARN YUK & HIU KEI AU	4030 KIRSTEN	\$311.68	\$289.96			\$289.96
126-080-44	ROS, SOPHAL & GLENDA	4022 KIRSTEN	\$311.68	\$289.96			\$289.96
126-080-45	CHU STEPHEN C & ANITA LAIYONG	4014 KIRSTEN	\$311.68	\$289.96			\$289.96
126-080-46	CHHOURN, SALLY ETAL	4006 KIRSTEN	\$311.68	\$289.96			\$289.96
126-090-01	PABLA, SURJIT KAUR	4050 KENNY	\$311.68	\$289.96			\$289.96
126-090-02	SAMRA, MANJIT SINGH & BALJIT KAUR	4042 KENNY	\$311.68	\$289.96			\$289.96
126-090-03	JACKSON TIFFANY L	4034 KENNY	\$311.68	\$289.96			\$289.96
126-090-04	DUQUE, JOSE M	4026 KENNY	\$311.68	\$289.96			\$289.96
126-090-05	SINGH, LAKHBIR	4018 KENNY	\$311.68	\$289.96			\$289.96
126-090-06	CHEN BAONU	4010 KENNY	\$311.68	\$289.96			\$289.96
126-090-07	HEN, ELEENA S	4009 KENNY	\$311.68	\$289.96			\$289.96
126-090-08	LE NGOC H & NGUYEN NHUNG T TR	4017 KENNY	\$311.68	\$289.96			\$289.96
126-090-09	LEWMAN, AUBREY	4025 KENNY	\$311.68	\$289.96			\$289.96
126-090-10	SINGH RAJINDER & KAUR KULDIP	4033 KENNY	\$311.68	\$289.96			\$289.96
126-090-11	TRUONG, LE & XIA XU	4041 KENNY	\$311.68	\$289.96			\$289.96
126-090-12	CHOW, DAVID ETAL	4049 KENNY	\$311.68	\$289.96			\$289.96
126-090-13	DULAY, SAJJAN & AMARJIT K	4105 KENNY	\$311.68	\$289.96			\$289.96
126-090-14	LI PEI & YANG XIPING TR	4119 KENNY	\$311.68	\$289.96			\$289.96
126-090-15	GKSS INC	4135 KENNY	\$311.68	\$289.96			\$289.96
126-090-16	CHIMA, GURDEV S & JASMINDER K	4151 KENNY	\$311.68	\$289.96			\$289.96
126-090-17	AJ HERITAGE HOMES INC	4167 KENNY	\$311.68	\$289.96			\$289.96
126-090-18	ZAMBRANO BEATRIZ CECILIA TR	4211 KENNY	\$311.68	\$289.96			\$289.96
126-090-19	MIXON, LISA ANN ETAL	4223 KENNY	\$311.68	\$289.96			\$289.96
126-090-20	NGUYEN, HUE	4237 KENNY	\$311.68	\$289.96			\$289.96

6/6/2023

Zone A-3: La Morada Landscape Maintenance District
Annual Assessment Roll

APN	OWNER	LOCATION	MAX ASSMT	ACTUAL ASSMT	SUBZONE		TOTAL
					MAX ASSMT	ACTUAL ASSMT	
126-090-21	VAN, PEAKLIKA	4253 KENNY	\$311.68	\$289.96			\$289.96
126-090-22	FIGUEROA, GUADALUPE & JUDITH	8632 EVANS	\$311.68	\$289.96			\$289.96
126-090-23	KANG, KAMSAN & SARATH	8618 EVANS	\$311.68	\$289.96			\$289.96
126-090-24	PATEL, SUNIL & MELISSA K	4260 KENNY	\$311.68	\$289.96			\$289.96
126-090-25	VANN NAVY ETAL	4252 KENNY	\$311.68	\$289.96			\$289.96
126-090-26	BANTILAN MANUEL L	8540 KENNY	\$311.68	\$289.96			\$289.96
126-090-27	SINGH, MANGAL	8526 KENNY	\$311.68	\$289.96			\$289.96
126-090-28	HE WEN & GUO SHAORI TR	8512 KENNY	\$311.68	\$289.96			\$289.96
126-090-29	NGUYEN, THANH VAN & HELEN TR	8509 KENNY	\$311.68	\$289.96			\$289.96
126-090-30	WANG SHUQI & YE YAN CHUN	8517 KENNY	\$311.68	\$289.96			\$289.96
126-090-31	TRINIDAD JIMMY V & JOCELYN	8525 KENNY	\$311.68	\$289.96			\$289.96
126-090-32	LEE BRIAN K & WEN JENNY CAI	8539 KENNY	\$311.68	\$289.96			\$289.96
126-090-33	RODRIGUEZ GERMAN ESTUARDO SABALE	8542 BOLEY	\$311.68	\$289.96			\$289.96
126-090-34	NGUYEN TRAM ANH & HOANG KHUONG	8530 BOLEY	\$311.68	\$289.96			\$289.96
126-140-01	KHAN MURAD & KHAN MARIA	3801 SHAFFER	\$311.68	\$289.96			\$289.96
126-140-02	HO STACI	8431 SHAFFER	\$311.68	\$289.96			\$289.96
126-140-03	ZHANG, ZHENYU & SUWEN	8437 SHAFFER	\$311.68	\$289.96			\$289.96
126-140-04	CHAND, PRAVEEN & PUNITA	4007 RICHARDS	\$311.68	\$289.96			\$289.96
126-140-05	CONSTANTINO, CORNELIO & HORTENCIA	4015 RICHARDS	\$311.68	\$289.96			\$289.96
126-140-06	THOMPSON DANTE DARRELL	4023 RICHARDS	\$311.68	\$289.96			\$289.96
126-140-07	PRASAD, DINESH & SAROJANI	4031 RICHARDS	\$311.68	\$289.96			\$289.96
126-140-08	FONSECA, RIGOBERTO & NISLA D	4039 RICHARDS	\$311.68	\$289.96			\$289.96
126-140-09	GAMBOA, JUAN DIEGO & SOFIA	8514 BOLEY	\$311.68	\$289.96			\$289.96
126-140-10	RAINEY, PAMELA M	8502 BOLEY	\$311.68	\$289.96			\$289.96
126-140-11	SINGH, RAJPAL & JAGIR	8432 BOLEY	\$311.68	\$289.96			\$289.96
126-140-12	VU, VAN HUNG & THUY THU	8420 BOLEY	\$311.68	\$289.96			\$289.96
126-140-13	CRUSTO, EUGENE & FELITA	8408 BOLEY	\$311.68	\$289.96			\$289.96
126-140-14	YU, HONG YING	8405 BOLEY	\$311.68	\$289.96			\$289.96
126-140-15	LI CHAN MIN & YU XIAOCI	8413 BOLEY	\$311.68	\$289.96			\$289.96
126-140-16	MORENO ALVER A LOPEZ & LOPEZ ADRIA	8421 BOLEY	\$311.68	\$289.96			\$289.96
126-140-17	LE HUONG THITHANH ETAL	8428 SHAFFER	\$311.68	\$289.96			\$289.96
126-140-18	CHOI, GAIL H	8416 SHAFFER	\$311.68	\$289.96			\$289.96
126-140-19	CHAN, WING YAM & PEARL K TR	8404 SHAFFER	\$311.68	\$289.96			\$289.96
126-140-20	YEP, DAVID KOON & SUSAN SHUI TR	8334 SHAFFER	\$311.68	\$289.96			\$289.96
126-140-21	MCDONALD, TRINIDAD F	8326 SHAFFER	\$311.68	\$289.96			\$289.96
126-140-22	VU, MAI	8318 SHAFFER	\$311.68	\$289.96			\$289.96
126-140-23	ADDY TYRELL & FALCONER DENICE	8310 SHAFFER	\$311.68	\$289.96			\$289.96
126-140-24	KHAN NAEEM MOHAMMAD TR	8310 SHAFFER	\$311.68	\$289.96			\$289.96
126-140-25	XIONG, MEE	8319 SHAFFER	\$311.68	\$289.96			\$289.96
126-140-26	BASTIDA, ADAN	8327 SHAFFER	\$311.68	\$289.96			\$289.96

6/6/2023

Zone A-3: La Morada Landscape Maintenance District
Annual Assessment Roll

APN	OWNER	LOCATION	MAX ASSMT	ACTUAL ASSMT	SUBZONE		TOTAL
					MAX ASSMT	ACTUAL ASSMT	
126-140-27	WALKER NIKKIA	8335 SHAFFER	\$311.68	\$289.96			\$289.96
126-150-01	SINGH, AMAR P	8523 MADDEN	\$311.68	\$289.96			\$289.96
126-150-02	SANTILLAN GABRIEL E TR	8537 MADDEN	\$311.68	\$289.96			\$289.96
126-150-03	GILL, SATNAM S	8561 MADDEN	\$311.68	\$289.96			\$289.96
126-150-04	VANG, XHEU A & JENNIE Y	8613 MADDEN	\$311.68	\$289.96			\$289.96
126-150-05	CHEN GUISHENG & TAN YONGCHAO	8627 MADDEN	\$311.68	\$289.96			\$289.96
126-150-06	LI, SHUWEI	8614 CASPER	\$311.68	\$289.96			\$289.96
126-150-07	SANDHU, GURPREET K	8602 CASPER	\$311.68	\$289.96			\$289.96
126-150-08	TREVIRANUS AMY V ETAL	8520 CASPER	\$311.68	\$289.96			\$289.96
126-150-09	THAN VIEN NGOC & ON THUONG	8504 CASPER	\$311.68	\$289.96			\$289.96
126-150-10	OCEGUERA, JUAN	8505 CASPER	\$311.68	\$289.96			\$289.96
126-150-11	ECHAURE, MARIE P	8517 CASPER	\$311.68	\$289.96			\$289.96
126-150-12	HEWETT, ELIZABETH A	8529 CASPER	\$311.68	\$289.96			\$289.96
126-150-13	MERCADO, DANTE M & NORMA Y ETAL	8603 CASPER	\$311.68	\$289.96			\$289.96
126-150-14	INGOLD MARGARET M TR	8615 CASPER	\$311.68	\$289.96			\$289.96
126-150-15	RUIZ, LORENZO R & MARIA C	8637 CASPER	\$311.68	\$289.96			\$289.96
126-150-16	HAB, CHANNARITH	3505 MONTANA	\$311.68	\$289.96			\$289.96
126-150-17	SINGH, JASPREET & ARMANJIT	3517 MONTANA	\$311.68	\$289.96			\$289.96
126-150-18	CHIU, KA HING ETAL	3529 MONTANA	\$311.68	\$289.96			\$289.96
126-150-19	DO, LONG THANH & VAN THI	3541 MONTANA	\$311.68	\$289.96			\$289.96
126-150-20	YEUNG, BEN & SANDI Y	3553 MONTANA	\$311.68	\$289.96			\$289.96
126-150-21	TAYAG, LAMBERTO L JR & SOCORRO D	3609 MONTANA	\$311.68	\$289.96			\$289.96
126-150-22	FEDERAL NATIONAL MORTGAGE ASSN	3615 MONTANA	\$311.68	\$289.96			\$289.96
126-150-23	AUR, RADIN	3621 MONTANA	\$311.68	\$289.96			\$289.96
126-150-24	SINGH, GURDEEP ETAL	3627 MONTANA	\$311.68	\$289.96			\$289.96
126-150-25	JIN, SUSAN S	3633 MONTANA	\$311.68	\$289.96			\$289.96
126-150-26	GORAYA, MANJIT S & GURJIT K	3701 MONTANA	\$311.68	\$289.96			\$289.96
126-150-27	PHAM NHAN DINH & DINH KIMBERLY PH.	3713 MONTANA	\$311.68	\$289.96			\$289.96
126-150-28	SON, MOLICA	3725 MONTANA	\$311.68	\$289.96			\$289.96
126-150-29	CISNEROS, MARCOS E & VIRGINIA Y	3737 MONTANA	\$311.68	\$289.96			\$289.96
126-150-30	DHOOT, SARBJEET S	3749 MONTANA	\$311.68	\$289.96			\$289.96
126-150-31	AMAYA ESPERANZA ETAL	3803 MONTANA	\$311.68	\$289.96			\$289.96
126-150-32	DHOOT, SARBJEET S	3819 MONTANA	\$311.68	\$289.96			\$289.96
126-150-33	CHO, BECKY ETAL	3835 MONTANA	\$311.68	\$289.96			\$289.96
126-150-34	LIN, EN HE & CHUN LI	3851 MONTANA	\$311.68	\$289.96			\$289.96
126-150-35	CHEN, ANDY T & MABLE B Z	3867 MONTANA	\$311.68	\$289.96			\$289.96
126-150-36	NEWMAN MATTHEW R & HEATHER KELL'	3907 MONTANA	\$311.68	\$289.96			\$289.96
126-150-37	CONSTANTINO, LUCIO C ETAL	3923 MONTANA	\$311.68	\$289.96			\$289.96
126-150-38	NCT AMT LLC	3939 MONTANA	\$311.68	\$289.96			\$289.96
126-150-39	GUZMAN ULISES R RENTERIA & OLVERA N	3955 MONTANA	\$311.68	\$289.96			\$289.96

6/6/2023

Zone A-3: La Morada Landscape Maintenance District
Annual Assessment Roll

APN	OWNER	LOCATION	MAX ASSMT	ACTUAL ASSMT	SUBZONE		TOTAL
					MAX ASSMT	ACTUAL ASSMT	
126-150-40	WILLIAMS, MARK A SR & KEIA L	8660 RICE	\$311.68	\$289.96			\$289.96
126-150-41	PATEL, AMISHA	8644 RICE	\$311.68	\$289.96			\$289.96
126-150-42	BRASFIELD, DINA	8628 RICE	\$311.68	\$289.96			\$289.96
126-150-43	SILIAKO HENELIKO & HOLA SAMANTHA	8612 RICE	\$311.68	\$289.96			\$289.96
126-150-44	AQUI, ROMULO G & ISIDORA S	8526 RICE	\$311.68	\$289.96			\$289.96
126-150-45	DUTTA ARCHAN	8514 RICE	\$311.68	\$289.96			\$289.96
126-150-46	SINGH JAGJEET & KAUR AMANDEEP ETAL	8502 RICE	\$311.68	\$289.96			\$289.96
126-150-47	ROBLES, WILFREDO SR	8503 RICE	\$311.68	\$289.96			\$289.96
126-150-48	QIAN, SIHAI & XIAOLING	8515 RICE	\$311.68	\$289.96			\$289.96
126-150-49	JARAMILLO, GILBERTO	8521 RICE	\$311.68	\$289.96			\$289.96
126-150-50	LAWSON RODERICK ALAN & ROBERTS LAI	8529 RICE	\$311.68	\$289.96			\$289.96
126-150-51	JIMENEZ, ANDRES & ANA L	8617 RICE	\$311.68	\$289.96			\$289.96
126-150-52	CHEN BENNY Y & YANG WINNIE Y	8633 RICE	\$311.68	\$289.96			\$289.96
126-150-53	NGAN, SAI	8636 LOTT	\$311.68	\$289.96			\$289.96
126-150-54	NGUYEN, HUONG THI	8622 LOTT	\$311.68	\$289.96			\$289.96
126-150-55	KANDOLA SUNDEEP & DILJIT	8608 LOTT	\$311.68	\$289.96			\$289.96
126-150-56	KHELLA, GURMAIL S & SUKHDEEP	8524 LOTT	\$311.68	\$289.96			\$289.96
126-150-57	VELAZQUEZ, MARTHA	8518 LOTT	\$311.68	\$289.96			\$289.96
126-150-58	RO, RITHAR & KEOUDONE	8510 LOTT	\$311.68	\$289.96			\$289.96
126-150-59	CHEN, ANDY TIEMAN & MABLE BAOZHU	8509 LOTT	\$311.68	\$289.96			\$289.96
126-150-60	MARTINEZ, LILI	8517 LOTT	\$311.68	\$289.96			\$289.96
126-150-61	IB VENTURES LLC	8525 LOTT	\$311.68	\$289.96			\$289.96
126-150-62	JAMMU, HARJEET SINGH	8607 LOTT	\$311.68	\$289.96			\$289.96
126-150-63	SINCLAIR, IAN D & SANDRA A TR	8619 LOTT	\$311.68	\$289.96			\$289.96
126-150-64	PAT MICHAEL M & CHERIE ANGELES	8635 LOTT	\$311.68	\$289.96			\$289.96
126-150-65	ORDAZ ALICIA ETAL	8618 STABLER	\$311.68	\$289.96			\$289.96
126-150-66	THOMPSON, DAVID & SHANON	8604 STABLER	\$311.68	\$289.96			\$289.96
126-150-67	TALTON, MICHAEL E	8516 STABLER	\$311.68	\$289.96			\$289.96
126-150-68	LO, CHA P	8512 STABLER	\$311.68	\$289.96			\$289.96
126-150-69	KHAN, LUBNA	8508 STABLER	\$311.68	\$289.96			\$289.96
126-150-70	BOKER, RICHARD T & TINA M	8501 STABLER	\$311.68	\$289.96			\$289.96
126-150-71	LOK, MICHAEL	3699 STABLER	\$311.68	\$289.96			\$289.96
126-150-72	NGUYEN, LONG	8511 STABLER	\$311.68	\$289.96			\$289.96
126-150-73	SEYEDKAZEMI, ALI & SEYEDEH Z	8519 STABLER	\$311.68	\$289.96			\$289.96
126-150-74	KUMAR, KARUN & SARITA	8605 STABLER	\$311.68	\$289.96			\$289.96
126-150-75	GARCIA, JUANITO R JR & STEPHANIE	8621 STABLER	\$311.68	\$289.96			\$289.96
126-150-76	SANDOVAL NORMA E	3630 MONTANA	\$311.68	\$289.96			\$289.96
126-150-77	TROUNG, HAP	3622 MONTANA	\$311.68	\$289.96			\$289.96
126-150-78	RICHARDS, ALBERT JR & LAVETTE	8610 MADDEN	\$311.68	\$289.96			\$289.96
126-150-79	RILEY FELIX, JULIE A ETAL	8546 MADDEN	\$311.68	\$289.96			\$289.96

6/6/2023

Zone A-3: La Morada Landscape Maintenance District
Annual Assessment Roll

APN	OWNER	LOCATION	MAX ASSMT	ACTUAL ASSMT	SUBZONE		TOTAL
					MAX ASSMT	ACTUAL ASSMT	
126-150-80	HU YIQUN & YAN TIZHENG TR	8532 MADDEN	\$311.68	\$289.96			\$289.96
126-150-81	PAEZ, GUILLERMO & LISA	8520 MADDEN	\$311.68	\$289.96			\$289.96
126-160-01	SHAH, SHAUKAT A	3886 TOWNSHEND	\$311.68	\$289.96			\$289.96
126-160-02	FLORES, MARGARITA TR	3862 TOWNSHEND	\$311.68	\$289.96			\$289.96
126-160-03	VALENTINE, BERTHA L TR	3854 TOWNSHEND	\$311.68	\$289.96			\$289.96
126-160-04	PENULIAR, JAKE & HAZELMAE	3838 TOWNSHEND	\$311.68	\$289.96			\$289.96
126-160-05	SAUL, JAMES R & JESSICA R	3830 TOWNSHEND	\$311.68	\$289.96			\$289.96
126-160-06	SAETERN, LO WA & MAN CHIAM	3822 TOWNSHEND	\$311.68	\$289.96			\$289.96
126-160-07	NGUYEN, DUNG T & DION NGOC	3814 TOWNSHEND	\$311.68	\$289.96			\$289.96
126-160-08	CHAHAL AMANDEEP	3806 TOWNSHEND	\$311.68	\$289.96			\$289.96
126-160-09	RUIZ, MARCO A BRIONES & SARA V	3780 TOWNSHEND	\$311.68	\$289.96			\$289.96
126-160-10	KAUR GURPREET	3772 TOWNSHEND	\$311.68	\$289.96			\$289.96
126-160-11	LO, MAYKO	3764 TOWNSHEND	\$311.68	\$289.96			\$289.96
126-160-12	TRAN, MADELEINE	3756 TOWNSHEND	\$311.68	\$289.96			\$289.96
126-160-13	HER, NKAU KIA	3748 TOWNSHEND	\$311.68	\$289.96			\$289.96
126-160-14	MENOR, JERWIN & RUZZEL MARIE M ET/	3740 TOWNSHEND	\$311.68	\$289.96			\$289.96
126-160-15	ESPINOZA PABLO MOISES	3732 TOWNSHEND	\$311.68	\$289.96			\$289.96
126-160-16	MEHNAZ JAVERIA	3546 TOWNSHEND	\$311.68	\$289.96			\$289.96
126-160-17	CHATMON LOGAN, GARY	3540 TOWNSHEND	\$311.68	\$289.96			\$289.96
126-160-18	BANK OF STOCKTON	3534 TOWNSHEND	\$311.68	\$289.96			\$289.96
126-160-19	RAMOS, PATRICIA	8409 TOWNSHEND	\$311.68	\$289.96			\$289.96
126-160-20	LE HANG	8417 TOWNSHEND	\$311.68	\$289.96			\$289.96
126-160-21	FERNANDEZ, MANUEL	8425 TOWNSHEND	\$311.68	\$289.96			\$289.96
126-160-22	VALENCIA, ABEL	8426 TOWNSHEND	\$311.68	\$289.96			\$289.96
126-160-23	NGUYEN, DIANE T	8418 TOWNSHEND	\$311.68	\$289.96			\$289.96
126-160-24	KELLEY, PAUL	8410 TOWNSHEND	\$311.68	\$289.96			\$289.96
126-160-25	NGUYEN, NHUNG	3510 TOWNSHEND	\$311.68	\$289.96			\$289.96
126-160-26	CRUZ GLORIA D TR	3502 TOWNSHEND	\$311.68	\$289.96			\$289.96
126-160-27	MEDINA, RUBEN & MARIA ELENA	3851 TOWNSHEND	\$311.68	\$289.96			\$289.96
126-160-28	CABALLERO, MARCELO BURGOA & KIMBE	3865 TOWNSHEND	\$311.68	\$289.96			\$289.96
126-160-29	HORTIZUELA, RECKLIE Q	3887 TOWNSHEND	\$311.68	\$289.96			\$289.96
126-160-30	SANZ, JOHN & YOLANDA	3501 TOWNSHEND	\$311.68	\$289.96			\$289.96
126-160-31	DANG, TERESA SANG	3509 TOWNSHEND	\$311.68	\$289.96			\$289.96
126-160-32	HUNG, DAISY	3517 TOWNSHEND	\$311.68	\$289.96			\$289.96
126-160-33	MARTINEZ JUAN C & MARTINEZ MARLEN	3525 TOWNSHEND	\$311.68	\$289.96			\$289.96
126-160-34	TAM, GARY	3533 TOWNSHEND	\$311.68	\$289.96			\$289.96
126-160-35	ROBERTSON, WILLIAM A & LUCY A	3541 TOWNSHEND	\$311.68	\$289.96			\$289.96
126-160-36	CHU, WILLIAM C & MEI CHEE	3549 TOWNSHEND	\$311.68	\$289.96			\$289.96
126-160-37	SOHRWEIDE, HAROLD	3557 TOWNSHEND	\$311.68	\$289.96			\$289.96
126-160-38	MUNOZ, ENRIQUE SAINZ & PATRICIA	3565 TOWNSHEND	\$311.68	\$289.96			\$289.96

6/6/2023

Zone A-3: La Morada Landscape Maintenance District
Annual Assessment Roll

APN	OWNER	LOCATION	MAX ASSMT	ACTUAL ASSMT	SUBZONE		TOTAL
					MAX ASSMT	ACTUAL ASSMT	
126-160-39	MANCILLA HUGO	3573 TOWNSHEND	\$311.68	\$289.96			\$289.96
126-160-40	GUEVARA WILLIAM A GRANADOS & MAR	3507 GRIFFITH	\$311.68	\$289.96			\$289.96
126-160-41	SINGH, ANUP KUMAR & MAYA WATI	3519 GRIFFITH	\$311.68	\$289.96			\$289.96
126-160-42	XU, ZHIHAI & MANMAN	3527 GRIFFITH	\$311.68	\$289.96			\$289.96
126-160-43	CHUM, SOTHEA & SOMONTHA	3535 GRIFFITH	\$311.68	\$289.96			\$289.96
126-160-44	TRUONG, BUU & NGA	3603 GRIFFITH	\$311.68	\$289.96			\$289.96
126-160-45	NAEEM, MOHAMMAD & IMTIAZ BIBI	3609 GRIFFITH	\$311.68	\$289.96			\$289.96
126-160-46	CHEN, SCOTT Z & HONGYING	3615 GRIFFITH	\$311.68	\$289.96			\$289.96
126-160-47	ELLOIE JOSEPH & YORKQUINCIA	3621 GRIFFITH	\$311.68	\$289.96			\$289.96
126-160-48	MANZO, OCIEL & MARGARITA	3701 GRIFFITH	\$311.68	\$289.96			\$289.96
126-160-49	LOPEZ, JOSE & DIGNA	3713 GRIFFITH	\$311.68	\$289.96			\$289.96
126-160-50	LE, TIEN	3725 GRIFFITH	\$311.68	\$289.96			\$289.96
126-160-51	NGUYEN, CUONG	3739 GRIFFITH	\$311.68	\$289.96			\$289.96
126-160-52	STOCKTON CITY OF	3699 HOLMAN	\$0.00	\$0.00			\$0.00
126-160-53	STOCKTON CITY OF	3433 HAMMER	\$0.00	\$0.00			\$0.00
126-170-01	ESQUIVEL, JESSE J & KATHRYN B	3724 TOWNSHEND	\$311.68	\$289.96			\$289.96
126-170-02	SARADETH, DAOPHET	3716 TOWNSHEND	\$311.68	\$289.96			\$289.96
126-170-03	LE, HENRY & PHUNG THI TR	3708 TOWNSHEND	\$311.68	\$289.96			\$289.96
126-170-04	GILL, SHIVNINDER	3694 TOWNSHEND	\$311.68	\$289.96			\$289.96
126-170-05	DANG, LOC THIXUAN TR	3688 TOWNSHEND	\$311.68	\$289.96			\$289.96
126-170-06	TIM, SAMNANG	3682 TOWNSHEND	\$311.68	\$289.96			\$289.96
126-170-07	YEP, DAVID KOON & SUSAN SHUI TR	3676 TOWNSHEND	\$311.68	\$289.96			\$289.96
126-170-08	PARMANAND AJAY PRAKASH	3668 TOWNSHEND	\$311.68	\$289.96			\$289.96
126-170-09	HUANG, LOUIS G & EMILY J	3660 TOWNSHEND	\$311.68	\$289.96			\$289.96
126-170-10	SAETERN, CHOY SIEW & FEUY HINH	3652 TOWNSHEND	\$311.68	\$289.96			\$289.96
126-170-11	CARTER, MARION A	3644 TOWNSHEND	\$311.68	\$289.96			\$289.96
126-170-12	AHMED, IFTIKHAR	3636 TOWNSHEND	\$311.68	\$289.96			\$289.96
126-170-13	REYES, JOHN A & RACHEL I	3628 TOWNSHEND	\$311.68	\$289.96			\$289.96
126-170-14	ZHAO GEN HUA & ZENG SU MEI	3620 TOWNSHEND	\$311.68	\$289.96			\$289.96
126-170-15	MOTH, EDDIE	3612 TOWNSHEND	\$311.68	\$289.96			\$289.96
126-170-16	SWORT SHARON TR	3604 TOWNSHEND	\$311.68	\$289.96			\$289.96
126-170-17	SIM, SOPHAL	3596 TOWNSHEND	\$311.68	\$289.96			\$289.96
126-170-18	LI, RONG	3590 TOWNSHEND	\$311.68	\$289.96			\$289.96
126-170-19	PHAM RICHIE TR	3584 TOWNSHEND	\$311.68	\$289.96			\$289.96
126-170-20	MCDANIELS, YVONNE	3578 TOWNSHEND	\$311.68	\$289.96			\$289.96
126-170-21	YONN, YOEU M & OUN	3570 TOWNSHEND	\$311.68	\$289.96			\$289.96
126-170-22	LE PHONG T	3564 TOWNSHEND	\$311.68	\$289.96			\$289.96
126-170-23	BLANCO CECILIA ANN	3558 TOWNSHEND	\$311.68	\$289.96			\$289.96
126-170-24	LE, HUNG THANH & XINH THI	3556 TOWNSHEND	\$311.68	\$289.96			\$289.96
126-170-25	LE, QUANG DUNG	3773 TOWNSHEND	\$311.68	\$289.96			\$289.96

6/6/2023

Zone A-3: La Morada Landscape Maintenance District
Annual Assessment Roll

APN	OWNER	LOCATION	MAX ASSMT	ACTUAL ASSMT	SUBZONE		TOTAL
					MAX ASSMT	ACTUAL ASSMT	
126-170-26	CHEN, JASON Y & MARIE Y	3765 TOWNSHEND	\$311.68	\$289.96			\$289.96
126-170-27	SERRANO, SERGIO	3759 TOWNSHEND	\$311.68	\$289.96			\$289.96
126-170-28	SANDOVAL, MARIA L ETAL	3747 TOWNSHEND	\$311.68	\$289.96			\$289.96
126-170-29	YANG LYLY	3741 TOWNSHEND	\$311.68	\$289.96			\$289.96
126-170-30	DHILLON, MAKHAN	3735 TOWNSHEND	\$311.68	\$289.96			\$289.96
126-170-31	MIDGETTE, CHARLENE D	3729 TOWNSHEND	\$311.68	\$289.96			\$289.96
126-170-32	KHIN, SAM NANG & THU	3723 TOWNSHEND	\$311.68	\$289.96			\$289.96
126-170-33	KERSHAW, JULIE C	3711 TOWNSHEND	\$311.68	\$289.96			\$289.96
126-170-34	DURBIN, KEVIN J & DARLA	3703 TOWNSHEND	\$311.68	\$289.96			\$289.96
126-170-35	LEE, JIM KOK & LING CHOW ETAL	3693 TOWNSHEND	\$311.68	\$289.96			\$289.96
126-170-36	STRINGER, JOANNE ORIGONE	3681 TOWNSHEND	\$311.68	\$289.96			\$289.96
126-170-37	THAN VIEN NGOC & ON THUONG MINH	3675 TOWNSHEND	\$311.68	\$289.96			\$289.96
126-170-38	XU CHUN HUA & WU SHUFEN	3663 TOWNSHEND	\$311.68	\$289.96			\$289.96
126-170-39	LEITH, LESTER J JR & MAIZIE	3651 TOWNSHEND	\$311.68	\$289.96			\$289.96
126-170-40	VUONG, RICKY K & THU Y	3645 TOWNSHEND	\$311.68	\$289.96			\$289.96
126-170-41	EANG, EN	3637 TOWNSHEND	\$311.68	\$289.96			\$289.96
126-170-42	SAY NAKRY	3623 TOWNSHEND	\$311.68	\$289.96			\$289.96
126-170-43	RANDHAWA, AMARJIT KAUR	8241 CROSBY	\$311.68	\$289.96			\$289.96
126-170-44	VANG TOU & YANG AMY	8229 CROSBY	\$311.68	\$289.96			\$289.96
126-170-45	HUANG, ZI HENG & QUNYING	8217 CROSBY	\$311.68	\$289.96			\$289.96
126-170-46	MENDOZA, JOSE	8205 CROSBY	\$311.68	\$289.96			\$289.96
126-170-47	HASSAN MAHMOOD UL & MARIAM TR	3504 GRIFFITH	\$311.68	\$289.96			\$289.96
126-170-48	TAMARGO, DANILO D & EMMELINE W	8339 GRIFFITH	\$311.68	\$289.96			\$289.96
126-170-49	RODRIGUEZ JOSE	8327 GRIFFITH	\$311.68	\$289.96			\$289.96
126-170-50	FERNANDEZ GERRON H & HERNANDEZ BI	8311 GRIFFITH	\$311.68	\$289.96			\$289.96
126-170-51	HEINLE, RONALD & LAURA	8312 GRIFFITH	\$311.68	\$289.96			\$289.96
126-170-52	MILES GREG THOMAS & MILES MARY SUI	8324 GRIFFITH	\$311.68	\$289.96			\$289.96
126-170-53	DAVIS, MARK A & TRACI E	8336 GRIFFITH	\$311.68	\$289.96			\$289.96
126-170-54	LEE, BOON LEUNG & LAI CHING HO TR	3608 GRIFFITH	\$311.68	\$289.96			\$289.96
126-170-55	SPHABMIXAY SIPRASEUT	3620 GRIFFITH	\$311.68	\$289.96			\$289.96
126-170-56	EARNEST, JAMES & TAMMY M	3704 GRIFFITH	\$311.68	\$289.96			\$289.96
126-170-57	MITCHELL, DELMA J JR	3722 GRIFFITH	\$311.68	\$289.96			\$289.96
126-180-06	WALMART REAL ESTATE BUSINESS TR	3121 HAMMER	\$19,931.94	\$18,542.94			\$18,542.94
126-180-07	SYSTEM CAPITAL REAL PROP CORP	3355 HAMMER	\$2,649.28	\$2,464.66			\$2,464.66
126-180-08	JIMENEZ HOLMAN ROAD RANCH PROP	8010 HOLMAN	\$726.21	\$675.61			\$675.61
126-180-09	LOWES HIW INC	3645 HAMMER	\$16,260.35	\$15,127.21			\$15,127.21
126-180-10	HARMAN MANAGEMENT CORP	3519 HAMMER	\$1,396.33	\$1,299.02			\$1,299.02
126-190-01	OTERO, FERDINAND N & CORA	8312 CLIFFORD	\$311.68	\$289.96			\$289.96
126-190-02	WILSON RANDY	8308 CLIFFORD	\$311.68	\$289.96			\$289.96
126-190-03	MARTINEZ, JOSEPH A & SUSIE	8304 CLIFFORD	\$311.68	\$289.96			\$289.96

6/6/2023

Zone A-3: La Morada Landscape Maintenance District
Annual Assessment Roll

APN	OWNER	LOCATION	MAX ASSMT	ACTUAL ASSMT	SUBZONE		TOTAL
					MAX ASSMT	ACTUAL ASSMT	
126-190-04	FERNANDEZ, RAMIRO & ELOISA	3456 STRICKLAND	\$311.68	\$289.96			\$289.96
126-190-05	GRIFFITH, GARY M SR & MELINDA	3444 STRICKLAND	\$311.68	\$289.96			\$289.96
126-190-06	LAHAI, MOMOH T	3432 STRICKLAND	\$311.68	\$289.96			\$289.96
126-190-07	CASTRO, RAMON F & EVANGELINE C	3416 STRICKLAND	\$311.68	\$289.96			\$289.96
126-190-08	DOSANJH DAVINDER S	3340 STRICKLAND	\$311.68	\$289.96			\$289.96
126-190-09	MORENO, ANTONIA C	3328 STRICKLAND	\$311.68	\$289.96			\$289.96
126-190-10	PHAM THU MINH	8236 WINWOOD	\$311.68	\$289.96			\$289.96
126-190-11	WOOD CRAIG	8222 WINWOOD	\$311.68	\$289.96			\$289.96
126-190-12	CHAIYARAT, ROSALINDA P ETAL	8210 WINWOOD	\$311.68	\$289.96			\$289.96
126-190-13	HO, THO DUC & PHUONG THI LAN	3319 WYOMING	\$311.68	\$289.96			\$289.96
126-190-14	TAURO, GABRIEL T & MARIA C	3331 WYOMING	\$311.68	\$289.96			\$289.96
126-190-15	TRAN, LAM THANH & HIEP THI	3343 WYOMING	\$311.68	\$289.96			\$289.96
126-190-16	VIEIRA, DONALD A JR & SHERYL S	3355 WYOMING	\$311.68	\$289.96			\$289.96
126-190-17	NGUYEN HAI V	3407 WYOMING	\$311.68	\$289.96			\$289.96
126-190-18	HABER, DANIEL RALPH	3421 WYOMING	\$311.68	\$289.96			\$289.96
126-190-19	VU HIEU QUOC	3435 WYOMING	\$311.68	\$289.96			\$289.96
126-190-20	PHAM, LOC V & MIMI	3449 WYOMING	\$311.68	\$289.96			\$289.96
126-190-21	FABIONAR, EMMANUEL H & ANGELINA	3463 WYOMING	\$311.68	\$289.96			\$289.96
126-190-22	BUN, EDDIE T	3477 WYOMING	\$311.68	\$289.96			\$289.96
126-190-23	LANDICHO ORVILLE-LEE E & HOANG TONI	3474 WYOMING	\$311.68	\$289.96			\$289.96
126-190-24	ARANDIA, MARIVIC S	3458 WYOMING	\$311.68	\$289.96			\$289.96
126-190-25	NGUYEN TUAN MINH D ETAL	3354 WYOMING	\$311.68	\$289.96			\$289.96
126-190-26	RAYA, VICTOR	3336 WYOMING	\$311.68	\$289.96			\$289.96
126-190-27	CHEN, BENNY Y & WINNIE Y	3318 WYOMING	\$311.68	\$289.96			\$289.96
126-190-28	CHAIYARAT, ROSALINDA P ETAL	8130 WINWOOD	\$311.68	\$289.96			\$289.96
126-190-29	GALLARDO, CHARLITO & ELENA	8116 WINWOOD	\$311.68	\$289.96			\$289.96
126-190-30	JOE T HESKETT FAMILY LP	8108 WINWOOD	\$311.68	\$289.96			\$289.96
126-190-31	HUYNH, ROBINSON	8107 WINWOOD	\$311.68	\$289.96			\$289.96
126-190-32	JOE T HESKETT FAMILY LP	8115 WINWOOD	\$311.68	\$289.96			\$289.96
126-190-33	CHAIYARAT, ROSALINDA P ETAL	8129 WINWOOD	\$311.68	\$289.96			\$289.96
126-190-34	HERNANDEZ, JOSE DE JESUS & BERENICE	8143 WINWOOD	\$311.68	\$289.96			\$289.96
126-190-35	JOE T HESKETT FAMILY LP	8207 WINWOOD	\$311.68	\$289.96			\$289.96
126-190-36	CHEN, QI RUI & BI YAO	8221 WINWOOD	\$311.68	\$289.96			\$289.96
126-190-37	TRUONG VINH DINH	8235 WINWOOD	\$311.68	\$289.96			\$289.96
126-190-38	XIONG, YUMEI	8228 EMERSON	\$311.68	\$289.96			\$289.96
126-190-39	CHEN, JIANGUO & RONG	8214 EMERSON	\$311.68	\$289.96			\$289.96
126-190-40	GAINES DANTE L & GAINES WENDY J	8208 EMERSON	\$311.68	\$289.96			\$289.96
126-190-41	LOMAS, ORLANDO & KATHY	8126 EMERSON	\$311.68	\$289.96			\$289.96
126-190-42	NGUYEN, TIEN & KIMCUC	8118 EMERSON	\$311.68	\$289.96			\$289.96
126-190-43	MAXIMO CIRILA & DOMINADOR	8110 EMERSON	\$311.68	\$289.96			\$289.96

6/6/2023

Zone A-3: La Morada Landscape Maintenance District
Annual Assessment Roll

APN	OWNER	LOCATION	MAX ASSMT	ACTUAL ASSMT	SUBZONE		TOTAL
					MAX ASSMT	ACTUAL ASSMT	
126-190-44	VO, MCROBIN & MY LINH	8102 EMERSON	\$311.68	\$289.96			\$289.96
126-190-45	RAMZAN KASIF	8111 EMERSON	\$311.68	\$289.96			\$289.96
126-190-46	LE, DUY T & HUE T	8119 EMERSON	\$311.68	\$289.96			\$289.96
126-190-47	PHAN, NINA ETAL	8127 EMERSON	\$311.68	\$289.96			\$289.96
126-190-48	LO, JIMMY	8209 EMERSON	\$311.68	\$289.96			\$289.96
126-190-49	LIU SANG A & DUONG KIEN THI TR	8215 EMERSON	\$311.68	\$289.96			\$289.96
126-190-50	BUN BAO ETAL	8229 EMERSON	\$311.68	\$289.96			\$289.96
126-190-51	ABUEVA, PETER & CRISTELYN J	8232 POWELL	\$311.68	\$289.96			\$289.96
126-190-52	MANCILLA, VIRGILIO	8220 POWELL	\$311.68	\$289.96			\$289.96
126-190-53	MORENO, VELIA	8206 POWELL	\$311.68	\$289.96			\$289.96
126-190-54	PASCUAL, EMERITO & MARIA E	8130 POWELL	\$311.68	\$289.96			\$289.96
126-190-55	LI PEI & YANG XIPING TR	8124 POWELL	\$311.68	\$289.96			\$289.96
126-190-56	SINGH, JAGTAR ETAL	8112 POWELL	\$311.68	\$289.96			\$289.96
126-190-57	SINGH, SATVINDER & MANDEEP K ETAL	8104 POWELL	\$311.68	\$289.96			\$289.96
126-190-58	CORONILLA, DAVID G & MARIA T TR	8105 POWELL	\$311.68	\$289.96			\$289.96
126-190-59	GPTJ HOLDINGS LLC	8113 POWELL	\$311.68	\$289.96			\$289.96
126-190-60	LAM, ANGEL ETAL	8121 POWELL	\$311.68	\$289.96			\$289.96
126-190-61	YAN, DAVID & JENNIFER	8129 POWELL	\$311.68	\$289.96			\$289.96
126-190-62	NGUYEN, TRANTRAN	8209 POWELL	\$311.68	\$289.96			\$289.96
126-190-63	HUYNH, NGOC PHUNG THI	8215 POWELL	\$311.68	\$289.96			\$289.96
126-190-64	UMARHAYAT NASEER ETAL & UMARHAY.	8231 POWELL	\$311.68	\$289.96			\$289.96
126-190-65	LI, BINGJUN & HAIYAN TR	8301 POWELL	\$311.68	\$289.96			\$289.96
126-190-66	GARDNER, KENNETH S & TAMRA L	8309 POWELL	\$311.68	\$289.96			\$289.96
126-190-67	ZHU YI CHENG & CHEN JINFANG	8317 POWELL	\$311.68	\$289.96			\$289.96
126-190-68	VAR SOPHAL ETAL	3103 STRICKLAND	\$311.68	\$289.96			\$289.96
126-190-69	MOORE, JOSHUA C & CELESTINA M	3117 STRICKLAND	\$311.68	\$289.96			\$289.96
126-190-70	MARTINEZ, MONICA	3129 STRICKLAND	\$311.68	\$289.96			\$289.96
126-190-71	VERMA, NAWAL K & REETA A	3143 STRICKLAND	\$311.68	\$289.96			\$289.96
126-190-72	DO, KHOI & TRANG	3207 STRICKLAND	\$311.68	\$289.96			\$289.96
126-190-73	CHUA, FORTUNATO A & SATURNINA G TF	3219 STRICKLAND	\$311.68	\$289.96			\$289.96
126-190-74	PHAM, QUANG XUAN ETAL	3231 STRICKLAND	\$311.68	\$289.96			\$289.96
126-190-75	PHEN CHUMNO & MEY MALAY	3245 STRICKLAND	\$311.68	\$289.96			\$289.96
126-190-76	CARTWRIGHT, JOHN & MARZELLA	3301 STRICKLAND	\$311.68	\$289.96			\$289.96
126-190-77	HALOG, BRIAN J TR	3313 STRICKLAND	\$311.68	\$289.96			\$289.96
126-190-78	BERNARDINO, PEDRO P & MARISELA	3325 STRICKLAND	\$311.68	\$289.96			\$289.96
126-190-79	PHAM THAO N	3339 STRICKLAND	\$311.68	\$289.96			\$289.96
126-190-80	VANG, DAO & B KAREN	3409 STRICKLAND	\$311.68	\$289.96			\$289.96
126-190-81	DUNNE, CAROL WU TR	3421 STRICKLAND	\$311.68	\$289.96			\$289.96
126-190-82	VILLAGOMEZ, FELIX Y & CATHERINE	3433 STRICKLAND	\$311.68	\$289.96			\$289.96
126-190-83	NARAVAL, SALVADOR JR & JOAN	3451 STRICKLAND	\$311.68	\$289.96			\$289.96

6/6/2023

Zone A-3: La Morada Landscape Maintenance District
Annual Assessment Roll

APN	OWNER	LOCATION	MAX ASSMT	ACTUAL ASSMT	SUBZONE		TOTAL
					MAX ASSMT	ACTUAL ASSMT	
126-200-01	RENDON, JOSEPH A & SHERRY A	3309 MCVIE	\$311.68	\$289.96			\$289.96
126-200-02	YU, YI HUA & PING NA	3327 MCVIE	\$311.68	\$289.96			\$289.96
126-200-03	ZHU, JIAN PEI ETAL	3335 MCVIE	\$311.68	\$289.96			\$289.96
126-200-04	WEBB, TYLER R JR & EUNICE C TR	3347 MCVIE	\$311.68	\$289.96			\$289.96
126-200-05	ZHANG HONG	3413 MCVIE	\$311.68	\$289.96			\$289.96
126-200-06	VO, LAI D & LINDA T	3423 MCVIE	\$311.68	\$289.96			\$289.96
126-200-07	LUPIAN LAURA	8407 CLIFFORD	\$311.68	\$289.96			\$289.96
126-200-08	DUTERTE, ALEXANDER & ELISA	8419 CLIFFORD	\$311.68	\$289.96			\$289.96
126-200-09	BANUELOS ALEJANDRO & CHANTHA C	8431 CLIFFORD	\$311.68	\$289.96			\$289.96
126-200-10	PULLEN, DAVID	8443 CLIFFORD	\$311.68	\$289.96			\$289.96
126-200-11	DELA CRUZ PRINCE	8438 CLIFFORD	\$311.68	\$289.96			\$289.96
126-200-12	CARRILLO, REFUGIO J	8426 CLIFFORD	\$311.68	\$289.96			\$289.96
126-200-13	ARAMBULA, RAMON & NORA P	8414 CLIFFORD	\$311.68	\$289.96			\$289.96
126-200-14	PHAN KEVIN	8402 CLIFFORD	\$311.68	\$289.96			\$289.96
126-200-15	OCUAMAN, BOBBY T & JOYCELINE J	8336 CLIFFORD	\$311.68	\$289.96			\$289.96
126-200-16	CRIST, CARL H & CARMELITA D	8320 CLIFFORD	\$311.68	\$289.96			\$289.96
126-200-17	DOMINGO, MARVIN DELEON	3428 MCVIE	\$311.68	\$289.96			\$289.96
126-200-18	CHAN, JIMMY Y ETAL	3420 MCVIE	\$311.68	\$289.96			\$289.96
126-200-19	HOANG, KENNY & HOA THIEN	3412 MCVIE	\$311.68	\$289.96			\$289.96
126-200-20	RANGEL SAUL ETAL	3350 MCVIE	\$311.68	\$289.96			\$289.96
126-200-21	RIAT PARMINDER S & RIAT SUKHJEET K	3334 MCVIE	\$311.68	\$289.96			\$289.96
126-200-22	RODRIGUEZ FRANK	3316 MCVIE	\$311.68	\$289.96			\$289.96
126-200-23	JAGODZINSKI, ALFRED M & SONIA G	3304 MCVIE	\$311.68	\$289.96			\$289.96
126-200-24	GAN, MILLY	3238 MCVIE	\$311.68	\$289.96			\$289.96
126-200-25	NGUYEN, CUONG T & THANH P	3230 MCVIE	\$311.68	\$289.96			\$289.96
126-200-26	LE, TUAN & KIEUNGA T	3222 MCVIE	\$311.68	\$289.96			\$289.96
126-200-27	SIADOR, RODRIGO C & JOSEFINA V	3214 MCVIE	\$311.68	\$289.96			\$289.96
126-200-28	LAM VAN & PHAM ANH	3206 MCVIE	\$311.68	\$289.96			\$289.96
126-200-29	LAY, SON	3142 MCVIE	\$311.68	\$289.96			\$289.96
126-200-30	LEE MAY ETAL	3134 MCVIE	\$311.68	\$289.96			\$289.96
126-200-31	TRUONG, GAI THI TR	3126 MCVIE	\$311.68	\$289.96			\$289.96
126-200-32	NGUYEN TONY C & TANG NGOC MY	3118 MCVIE	\$311.68	\$289.96			\$289.96
126-200-33	NGUYEN TUNG & PHAM TAM T	3110 MCVIE	\$311.68	\$289.96			\$289.96
126-200-34	VELASCO VALERIANO FANUGAO JR & GIN	8325 POWELL	\$311.68	\$289.96			\$289.96
126-200-35	SAR MALY	8337 POWELL	\$311.68	\$289.96			\$289.96
126-200-36	MORALES ALEXIS M	3107 MCVIE	\$311.68	\$289.96			\$289.96
126-200-37	CHEN ZHENHONG & WU LIFANG	3115 MCVIE	\$311.68	\$289.96			\$289.96
126-200-38	VANG, DANIEL	3123 MCVIE	\$311.68	\$289.96			\$289.96
126-200-39	DHALIWAL, SURJIT & GURJINDER	3131 MCVIE	\$311.68	\$289.96			\$289.96
126-200-40	LIM, BRANDON & VATHANA M	3139 MCVIE	\$311.68	\$289.96			\$289.96

6/6/2023

Zone A-3: La Morada Landscape Maintenance District
Annual Assessment Roll

APN	OWNER	LOCATION	MAX ASSMT	ACTUAL ASSMT	SUBZONE		TOTAL
					MAX ASSMT	ACTUAL ASSMT	
126-200-41	JOHNSON, ANNE K TR	3203 MCVIE	\$311.68	\$289.96			\$289.96
126-200-42	JIMENEZ, ROBERTO & NORMA	3211 MCVIE	\$311.68	\$289.96			\$289.96
126-200-43	CARTER, NOEL	3219 MCVIE	\$311.68	\$289.96			\$289.96
126-200-44	KUO, PEI NA	3225 MCVIE	\$311.68	\$289.96			\$289.96
126-200-45	DANCY FRANK JR & ANNA MAUDE	3237 MCVIE	\$311.68	\$289.96			\$289.96
126-210-01	HER, TOMMY ETAL	3303 RUTHERFORD	\$311.68	\$289.96			\$289.96
126-210-02	SINGLETON, OTIS LEE JR	3315 RUTHERFORD	\$311.68	\$289.96			\$289.96
126-210-03	YADAV, INDRA & SAVITRI	3339 RUTHERFORD	\$311.68	\$289.96			\$289.96
126-210-04	SALANGSANG, ED L & MARIDEL SOLIVEN	3349 RUTHERFORD	\$311.68	\$289.96			\$289.96
126-210-05	GAN, MILLY	3361 RUTHERFORD	\$311.68	\$289.96			\$289.96
126-210-06	JIMENEZ, JESUS R & MARIA	3375 RUTHERFORD	\$311.68	\$289.96			\$289.96
126-210-07	HOANG, DUNG A	3405 RUTHERFORD	\$311.68	\$289.96			\$289.96
126-210-08	ZHU, YAN TR	3413 RUTHERFORD	\$311.68	\$289.96			\$289.96
126-210-09	SINGH RANDHIR & MAHIL RAJINDER KAU	3421 RUTHERFORD	\$311.68	\$289.96			\$289.96
126-210-10	PEREZ, FIDEL P & NORMA A	3429 RUTHERFORD	\$311.68	\$289.96			\$289.96
126-210-11	CHAU, CHINH & KIM ANH	3437 RUTHERFORD	\$311.68	\$289.96			\$289.96
126-210-12	PICHAY, MANUEL & LENY	3445 RUTHERFORD	\$311.68	\$289.96			\$289.96
126-210-13	YADAV, INDRAVADAN	3453 RUTHERFORD	\$311.68	\$289.96			\$289.96
126-210-14	YADAV, INDRA & SAVITRI	3462 RUTHERFORD	\$311.68	\$289.96			\$289.96
126-210-15	RAHIM, RASHID	3456 RUTHERFORD	\$311.68	\$289.96			\$289.96
126-210-16	NGUYEN PHUONG THI DONG	3442 RUTHERFORD	\$311.68	\$289.96			\$289.96
126-210-17	CHOUHWER PARMINDER V	8532 HORNSBY	\$311.68	\$289.96			\$289.96
126-210-18	NAVARRRO, FELIX & SUSANA	8520 HORNSBY	\$311.68	\$289.96			\$289.96
126-210-19	SAT THORN ETAL	8508 HORNSBY	\$311.68	\$289.96			\$289.96
126-210-20	BUI, TINA	3360 RUTHERFORD	\$311.68	\$289.96			\$289.96
126-210-21	HALL, RAYMOND & COURTNEY	3346 RUTHERFORD	\$311.68	\$289.96			\$289.96
126-210-22	JOHAL, SUNDEV	3338 RUTHERFORD	\$311.68	\$289.96			\$289.96
126-210-23	ZHANG, HARRY	3314 RUTHERFORD	\$311.68	\$289.96			\$289.96
126-210-24	BACCAM, SAMOURAI S & P J	3302 RUTHERFORD	\$311.68	\$289.96			\$289.96
126-210-25	SINGH AMRITPAL	3250 RUTHERFORD	\$311.68	\$289.96			\$289.96
126-210-26	CONTRERAS, AGUSTIN & ROSIO	3236 RUTHERFORD	\$311.68	\$289.96			\$289.96
126-210-27	SINGH, RAMESHWAR & GURMEET	3228 RUTHERFORD	\$311.68	\$289.96			\$289.96
126-210-28	DAOHEUANG, BAYPHONE ETAL	3220 RUTHERFORD	\$311.68	\$289.96			\$289.96
126-210-29	VILLA, SANTOS & SOFIA	3212 RUTHERFORD	\$311.68	\$289.96			\$289.96
126-210-30	SERRANO, RONNIE & JOVY	3172 RUTHERFORD	\$311.68	\$289.96			\$289.96
126-210-31	BANES, TANYA	3168 RUTHERFORD	\$311.68	\$289.96			\$289.96
126-210-32	BALAGURU, ARAVINTHAN & KALPANA A	3152 RUTHERFORD	\$311.68	\$289.96			\$289.96
126-210-33	INN SARONG	3144 RUTHERFORD	\$311.68	\$289.96			\$289.96
126-210-34	PHUNG, TRINH TU TR	3126 RUTHERFORD	\$311.68	\$289.96			\$289.96
126-210-35	FORTES, FRANKLIN B & MANUELA V	3113 BRYANT	\$311.68	\$289.96			\$289.96

6/6/2023

Zone A-3: La Morada Landscape Maintenance District
Annual Assessment Roll

APN	OWNER	LOCATION	MAX ASSMT	ACTUAL ASSMT	SUBZONE		TOTAL
					MAX ASSMT	ACTUAL ASSMT	
126-210-36	THOMPSON, WINDIE M	3125 BRYANT	\$311.68	\$289.96			\$289.96
126-210-37	SINGH KULDIP	3133 BRYANT	\$311.68	\$289.96			\$289.96
126-210-38	LEE, JOSHUA B & NICOLE Y	3139 BRYANT	\$311.68	\$289.96			\$289.96
126-210-39	CHEN, ERIC D & LU	3207 BRYANT	\$311.68	\$289.96			\$289.96
126-210-40	LE, MINH & PHUONG	3219 BRYANT	\$311.68	\$289.96			\$289.96
126-210-41	TALAVERA, ERNESTO & AIDA	3231 BRYANT	\$311.68	\$289.96			\$289.96
126-210-42	BISLA, SUKHDEV S & GIAN K	3243 BRYANT	\$311.68	\$289.96			\$289.96
126-210-43	PRESLEY, BARBARA ETAL	3257 BRYANT	\$311.68	\$289.96			\$289.96
126-210-44	CABANA, FLORO D & MARILYN R	3269 BRYANT	\$311.68	\$289.96			\$289.96
126-210-45	DOMINGUEZ MARIA SUSANA CORADO E	3305 BRYANT	\$311.68	\$289.96			\$289.96
126-210-46	NGUYEN, SALLY D	3317 BRYANT	\$311.68	\$289.96			\$289.96
126-210-47	LOR, MENG JOEY & ANNA SAETERN	3329 BRYANT	\$311.68	\$289.96			\$289.96
126-210-48	MOUNG MARTHA S	3341 BRYANT	\$311.68	\$289.96			\$289.96
126-210-49	DREAM FLY LLC	3355 BRYANT	\$311.68	\$289.96			\$289.96
126-210-50	HOANG, JOHNSON	3362 BRYANT	\$311.68	\$289.96			\$289.96
126-210-51	ESPINOSA, HILDA L	3354 BRYANT	\$311.68	\$289.96			\$289.96
126-210-52	URENA, OLGA L	3348 BRYANT	\$311.68	\$289.96			\$289.96
126-210-53	ROBERSON, JACOB JOHN	3332 BRYANT	\$311.68	\$289.96			\$289.96
126-210-54	ABAD FEDERICO C & VENERANDA U TR	3320 BRYANT	\$311.68	\$289.96			\$289.96
126-210-55	WU, ZI MING & YIN TAI	3306 BRYANT	\$311.68	\$289.96			\$289.96
126-210-56	DARANOUVONG KAISUDA DAISY	3258 BRYANT	\$311.68	\$289.96			\$289.96
126-210-57	CERDINA, ERIC & ROSALINA	3242 BRYANT	\$311.68	\$289.96			\$289.96
126-210-58	HALL, JIM X	3234 BRYANT	\$311.68	\$289.96			\$289.96
126-210-59	MONTIJO, RODRIGO & ALMA A	3222 BRYANT	\$311.68	\$289.96			\$289.96
126-210-60	CHEUNG, FONG YUEN & STELLA S	3210 BRYANT	\$311.68	\$289.96			\$289.96
126-210-61	PRATER, MICHAEL	3140 BRYANT	\$311.68	\$289.96			\$289.96
126-210-62	YOR, SIDOEUN ETAL	3130 BRYANT	\$311.68	\$289.96			\$289.96
126-210-63	JOHAL, SUNDEV	3124 BRYANT	\$311.68	\$289.96			\$289.96
126-210-64	AKRAM, SAJID & HUMAIRA	3116 BRYANT	\$311.68	\$289.96			\$289.96
126-210-65	TY, CHRISTINA	3108 BRYANT	\$311.68	\$289.96			\$289.96
126-210-66	MOHAMMAD, HAMED A & LAILUMA	8515 LEADON	\$311.68	\$289.96			\$289.96
126-210-67	BHARDWAJ HARI K & ROSE R TR	8527 LEADON	\$311.68	\$289.96			\$289.96
126-210-68	VALENCIA, RODOLFO G & MARIA	8539 LEADON	\$311.68	\$289.96			\$289.96
126-210-69	SENG, SHAWN ETAL	8609 LEADON	\$311.68	\$289.96			\$289.96
126-210-70	CASTELO FRANCES A TR	8621 LEADON	\$311.68	\$289.96			\$289.96
126-210-71	FARIAS, JAIME & MARIA ETAL	3111 RUTHERFORD	\$311.68	\$289.96			\$289.96
126-210-72	NGUYEN, HUNG T TR	3123 RUTHERFORD	\$311.68	\$289.96			\$289.96
126-210-73	ALI ASAD & AHMED RABIA	3135 RUTHERFORD	\$311.68	\$289.96			\$289.96
126-210-74	YADAV INDRAVADAN & YADAV SAVITRI	3147 RUTHERFORD	\$311.68	\$289.96			\$289.96
126-210-75	WANG, TERRY H & JENNIFER Z	3159 RUTHERFORD	\$311.68	\$289.96			\$289.96

6/6/2023

Zone A-3: La Morada Landscape Maintenance District
Annual Assessment Roll

APN	OWNER	LOCATION	MAX ASSMT	ACTUAL ASSMT	SUBZONE		TOTAL
					MAX ASSMT	ACTUAL ASSMT	
126-210-76	LEWIS, GEORGE & ANGELA	3171 RUTHERFORD	\$311.68	\$289.96			\$289.96
126-210-77	BOON, LINDA P	3209 RUTHERFORD	\$311.68	\$289.96			\$289.96
126-210-78	VO TUAN ANH & LE UYEN NHI NGUYEN	3217 RUTHERFORD	\$311.68	\$289.96			\$289.96
126-210-79	YANG, JUN RONG & CHRISTINE D	3225 RUTHERFORD	\$311.68	\$289.96			\$289.96
126-210-80	CHEN, RU YAN & YING HONG	3233 RUTHERFORD	\$311.68	\$289.96			\$289.96
126-210-81	SENSLEY, KAREN L	3241 RUTHERFORD	\$311.68	\$289.96			\$289.96
126-220-01	PHAM, TRUC	8887 BERGAMO	\$311.68	\$289.96			\$289.96
126-220-02	CHANTHACHACK, KHAMPHIEU	8883 BERGAMO	\$311.68	\$289.96			\$289.96
126-220-03	CHEN, WAN	8879 BERGAMO	\$311.68	\$289.96			\$289.96
126-220-04	OBTINALLA HOWARD NOVERO ETAL	8875 BERGAMO	\$311.68	\$289.96			\$289.96
126-220-05	HUI, KWONG YUEN & JIN ZHU	8871 BERGAMO	\$311.68	\$289.96			\$289.96
126-220-06	SOK, MARY HON	8867 BERGAMO	\$311.68	\$289.96			\$289.96
126-220-07	AZEIM, MOHAMMAD	8863 BERGAMO	\$311.68	\$289.96			\$289.96
126-220-08	TRUONG HONG THI	8859 BERGAMO	\$311.68	\$289.96			\$289.96
126-220-09	DERBY, JOSEPH & JOSEPHINE T	8855 BERGAMO	\$311.68	\$289.96			\$289.96
126-220-10	PHAN, PHUONG T	8851 BERGAMO	\$311.68	\$289.96			\$289.96
126-220-11	MAO, RITHY	8847 BERGAMO	\$311.68	\$289.96			\$289.96
126-220-12	LEE, KIN & SONIA	8843 BERGAMO	\$311.68	\$289.96			\$289.96
126-220-13	WOODSIDE VILLA TUSCANY INC	8920	\$0.00	\$0.00			\$0.00
126-220-14	H & J GORIZIA LLC	8839 BERGAMO	\$311.68	\$289.96			\$289.96
126-220-15	LIN, LOUIE & SHELLEY	8835 BERGAMO	\$311.68	\$289.96			\$289.96
126-220-16	LOUIE, ALAN & XIAO JUAN	8831 BERGAMO	\$311.68	\$289.96			\$289.96
126-220-17	ZHANG, ZHUOJIAN & KAREN SHUKUN	8827 BERGAMO	\$311.68	\$289.96			\$289.96
126-220-18	KAUR HARMESH	8823 BERGAMO	\$311.68	\$289.96			\$289.96
126-220-19	CHEN QI JUN & JANE LIANG	8819 BERGAMO	\$311.68	\$289.96			\$289.96
126-220-20	LOT, ROGER & KIMSAN	8815 BERGAMO	\$311.68	\$289.96			\$289.96
126-220-21	CHOEUNG LORN ETAL	8811 BERGAMO	\$311.68	\$289.96			\$289.96
126-220-22	SINGH, SUKHWINDER	8807 BERGAMO	\$311.68	\$289.96			\$289.96
126-220-23	AHMAD, MUHAMMAD	8803 BERGAMO	\$311.68	\$289.96			\$289.96
126-220-24	OU, SARANY	8799 BERGAMO	\$311.68	\$289.96			\$289.96
126-220-25	HUANG, YONG WEI	8795 BERGAMO	\$311.68	\$289.96			\$289.96
126-220-26	SITU PEIHUA	8791 BERGAMO	\$311.68	\$289.96			\$289.96
126-220-27	LIU, EDDIE & SUSAN	8787 BERGAMO	\$311.68	\$289.96			\$289.96
126-220-28	HALL, RAYMOND & COURTNEY	8783 BERGAMO	\$311.68	\$289.96			\$289.96
126-220-29	KAUR, SARBJEET & SAHABAG	8782 BERGAMO	\$311.68	\$289.96			\$289.96
126-220-30	SHIH, KO JEN & CHIA FANG TR	8786 BERGAMO	\$311.68	\$289.96			\$289.96
126-220-31	HUANG, ANGUO & SANDY	8790 BERGAMO	\$311.68	\$289.96			\$289.96
126-220-32	SINGH, BALJINDER & BALWINDER K	8794 BERGAMO	\$311.68	\$289.96			\$289.96
126-220-33	GODOY, CAMILO & LILIA	8798 BERGAMO	\$311.68	\$289.96			\$289.96
126-220-34	PADILLA, JOSE	8818 BERGAMO	\$311.68	\$289.96			\$289.96

6/6/2023

Zone A-3: La Morada Landscape Maintenance District
Annual Assessment Roll

APN	OWNER	LOCATION	MAX ASSMT	ACTUAL ASSMT	SUBZONE		TOTAL
					MAX ASSMT	ACTUAL ASSMT	
126-220-35	FUENTES JUAN BARRIGA & BARRIGA ERIC	8822 BERGAMO	\$311.68	\$289.96			\$289.96
126-220-36	ESPINOZA, SALBADOR JR & IRENE	3518 FORLI	\$311.68	\$289.96			\$289.96
126-220-37	PENA, DAVID R & TERI M	3530 FORLI	\$311.68	\$289.96			\$289.96
126-220-38	LU, CHAO GUANG & ANNIE TAISHUN	3544 FORLI	\$311.68	\$289.96			\$289.96
126-220-39	ZHANG, AI JU	3543 FORLI	\$311.68	\$289.96			\$289.96
126-220-40	BELLO, MICHAEL ETAL	3529 FORLI	\$311.68	\$289.96			\$289.96
126-220-41	ASLAM, RAZA A	3517 FORLI	\$311.68	\$289.96			\$289.96
126-220-42	LEE, ANTHONY P & MARY JIN	8830 BERGAMO	\$311.68	\$289.96			\$289.96
126-220-43	LEI, PAUL & SUE	8834 BERGAMO	\$311.68	\$289.96			\$289.96
126-220-44	CHEN JINMEI	8838 BERGAMO	\$311.68	\$289.96			\$289.96
126-220-45	SINGH BALVINDER & KAUR NARINDER	8842 BERGAMO	\$311.68	\$289.96			\$289.96
126-220-46	HO, SAM & SHIRLEY	3526 GORIZIA	\$311.68	\$289.96			\$289.96
126-220-47	PASCUAL, BEN P & MIRIAM B	3542 GORIZIA	\$311.68	\$289.96			\$289.96
126-220-48	ZHAO HUA BIN & ZHAO JIN LING TR	3558 GORIZIA	\$311.68	\$289.96			\$289.96
126-220-49	WU, JOHN HENG & JIN HAO	3557 GORIZIA	\$311.68	\$289.96			\$289.96
126-220-50	YU JIN HEUN	3541 GORIZIA	\$311.68	\$289.96			\$289.96
126-220-51	LEE, PING CHUCK & FENG JIAO LEE	3525 GORIZIA	\$311.68	\$289.96			\$289.96
126-220-52	SINGH, STEVE ETAL	3509 GORIZIA	\$311.68	\$289.96			\$289.96
126-220-53	DE LEON, ARTURO N & CRESPA C	8872 BERGAMO	\$311.68	\$289.96			\$289.96
126-220-54	ARCEO, ROSEMARIE I	8876 BERGAMO	\$311.68	\$289.96			\$289.96
126-220-55	CHEUNG RYAN JIMMY	8880 BERGAMO	\$311.68	\$289.96			\$289.96
126-220-56	VANG, YENG & MEE Y	8884 BERGAMO	\$311.68	\$289.96			\$289.96
126-230-01	ASLAM, ANWAR	8779 BERGAMO	\$311.68	\$289.96			\$289.96
126-230-02	DHINDSA, MALKIT S & PARAMJIT K	8775 BERGAMO	\$311.68	\$289.96			\$289.96
126-230-03	WONG, KIN A & LISA L	8771 BERGAMO	\$311.68	\$289.96			\$289.96
126-230-04	JUNG, TIM K & KIM YU JIE	8767 BERGAMO	\$311.68	\$289.96			\$289.96
126-230-05	WONG, KWONG YIU & YEUK KUEN	8763 BERGAMO	\$311.68	\$289.96			\$289.96
126-230-06	LO, PATTY	8759 BERGAMO	\$311.68	\$289.96			\$289.96
126-230-07	LIN EDMUND & KIMBERLY	8755 BERGAMO	\$311.68	\$289.96			\$289.96
126-230-08	MA DEHONG	8751 BERGAMO	\$311.68	\$289.96			\$289.96
126-230-09	TAM, VICTOR A & LANA L	8706 LATINA	\$311.68	\$289.96			\$289.96
126-230-10	H & J GORIZIA LLC	8720 LATINA	\$311.68	\$289.96			\$289.96
126-230-11	SUN YANG MICHELLE TR	8734 LATINA	\$311.68	\$289.96			\$289.96
126-230-12	NGUYEN, KINH VAN	8748 LATINA	\$311.68	\$289.96			\$289.96
126-230-13	CHOOPRATHEEP, KOMET & SENGMANY	8814 LATINA	\$311.68	\$289.96			\$289.96
126-230-14	PRECIADO, FRANCISCO	8828 LATINA	\$311.68	\$289.96			\$289.96
126-230-15	SHARIF, MOHAMMAD N	8842 LATINA	\$311.68	\$289.96			\$289.96
126-230-16	SINGH, SHARANJIT	8856 LATINA	\$311.68	\$289.96			\$289.96
126-230-17	KOMANEE, VIC & CATHY M	8918 BERGAMO	\$311.68	\$289.96			\$289.96
126-230-18	K & E BERGAMO LLC	8922 BERGAMO	\$311.68	\$289.96			\$289.96

6/6/2023

Zone A-3: La Morada Landscape Maintenance District
Annual Assessment Roll

APN	OWNER	LOCATION	MAX ASSMT	ACTUAL ASSMT	SUBZONE		TOTAL
					MAX ASSMT	ACTUAL ASSMT	
126-230-19	GALVAN, RAFAEL J & ELENA DEL C	8921 BERGAMO	\$311.68	\$289.96			\$289.96
126-230-20	NGUYEN STEVE VAN	8917 BERGAMO	\$311.68	\$289.96			\$289.96
126-230-21	TAMARGO, ELENA R	8913 BERGAMO	\$311.68	\$289.96			\$289.96
126-230-22	LARIOS, ANTONIA M	8909 BERGAMO	\$311.68	\$289.96			\$289.96
126-230-23	SINGH, JAGDEEP	8905 BERGAMO	\$311.68	\$289.96			\$289.96
126-230-24	HER, VA & CHRISTINA	8901 BERGAMO	\$311.68	\$289.96			\$289.96
126-230-25	NGUYEN HUYEN T	8895 BERGAMO	\$311.68	\$289.96			\$289.96
126-230-26	RAHMAAN, ABDUR & AINUL N	8891 BERGAMO	\$311.68	\$289.96			\$289.96
126-230-27	YOU, TOY ETAL	8890 BERGAMO	\$311.68	\$289.96			\$289.96
126-230-28	CHAN KAI FAY & ELAINE YA TR	8894 BERGAMO	\$311.68	\$289.96			\$289.96
126-230-29	CABRERA, EDGAR & LETICIA	8898 BERGAMO	\$311.68	\$289.96			\$289.96
126-230-30	BIRK, PARWINDER & PATWINDER	8902 BERGAMO	\$311.68	\$289.96			\$289.96
126-230-31	KUNIMOTO, BLAKE K & DG	8906 BERGAMO	\$311.68	\$289.96			\$289.96
126-230-32	PEREZ, PATRICIA ETAL	8910 BERGAMO	\$311.68	\$289.96			\$289.96
126-230-33	SINGH, MANJIT	3673 GORIZIA	\$311.68	\$289.96			\$289.96
126-230-34	TABALBAG JEFFREY MONTERO & CHARIT	3657 GORIZIA	\$311.68	\$289.96			\$289.96
126-230-35	SINGH MANPREET & KAUR VARINDER	3641 GORIZIA	\$311.68	\$289.96			\$289.96
126-230-36	SOTO, JUAN ETAL	3627 GORIZIA	\$311.68	\$289.96			\$289.96
126-230-37	BRAR JAGRAJ SINGH & GILL SARBJIT KAUF	3611 GORIZIA	\$311.68	\$289.96			\$289.96
126-230-38	SINGH, GURBINDER	3573 GORIZIA	\$311.68	\$289.96			\$289.96
126-230-39	PRASAD RICHARD & KALI RAM	8867 CASERTA	\$311.68	\$289.96			\$289.96
126-230-40	MA, RUSSELL & YING CHAN	8855 CASERTA	\$311.68	\$289.96			\$289.96
126-230-41	SAECHAO, CHAN H ETAL	8843 CASERTA	\$311.68	\$289.96			\$289.96
126-230-42	QUIJALVO, CHRISTOPHER J	8831 CASERTA	\$311.68	\$289.96			\$289.96
126-230-43	ANGUIANO, ALFONSO VILLASENOR	8819 CASERTA	\$311.68	\$289.96			\$289.96
126-230-44	SUOR, HUYKEAV ETAL	8806 CASERTA	\$311.68	\$289.96			\$289.96
126-230-45	FONSECA, ALEXANDRA ETAL	8818 CASERTA	\$311.68	\$289.96			\$289.96
126-230-46	SANDHU, HARBINDAR & HARDEEP	8830 CASERTA	\$311.68	\$289.96			\$289.96
126-230-47	JIN, ALBERT & XIAO HUI	8842 CASERTA	\$311.68	\$289.96			\$289.96
126-230-48	BACCAM, TITO	3646 GORIZIA	\$311.68	\$289.96			\$289.96
126-230-49	PHAM, VAN & LE	3662 GORIZIA	\$311.68	\$289.96			\$289.96
126-230-50	MUSA, JOSEPH S & ESTHER	3678 GORIZIA	\$311.68	\$289.96			\$289.96
126-230-51	CHEN, FRANCIS TINA ETAL	8813 LATINA	\$311.68	\$289.96			\$289.96
126-230-52	AU YANG, FRANCES M	8747 LATINA	\$311.68	\$289.96			\$289.96
126-230-53	KANLONGARUN, LALANA	8733 LATINA	\$311.68	\$289.96			\$289.96
126-230-54	ANGEL LARRY RACASA ETAL & ANGEL-FAJ	8719 LATINA	\$311.68	\$289.96			\$289.96
126-230-55	KITTIRATH, OTH DANNY & CLAIROL	8705 LATINA	\$311.68	\$289.96			\$289.96
126-230-56	DINH, SAO STEVE & VAN THI HONG	8766 BERGAMO	\$311.68	\$289.96			\$289.96
126-230-57	DHINDSA, MALKIT SINGH & PARAMJIT KA	8770 BERGAMO	\$311.68	\$289.96			\$289.96
126-230-58	HUANG, LEONARD ETAL	8774 BERGAMO	\$311.68	\$289.96			\$289.96

6/6/2023

Zone A-3: La Morada Landscape Maintenance District
Annual Assessment Roll

APN	OWNER	LOCATION	MAX ASSMT	ACTUAL ASSMT	SUBZONE		TOTAL
					MAX ASSMT	ACTUAL ASSMT	
126-230-59	WONG FOON MAN & JIE HAO TR	8778 BERGAMO	\$311.68	\$289.96			\$289.96
126-240-01	KHEIRA, GURPREET	8747 BERGAMO	\$311.68	\$289.96			\$289.96
126-240-02	CABANTING, DEMETRIO & NITA	8743 BERGAMO	\$311.68	\$289.96			\$289.96
126-240-03	SINGH, AMANDEEP & TANJOT	8739 BERGAMO	\$311.68	\$289.96			\$289.96
126-240-04	FISHER GEORGE	8735 BERGAMO	\$311.68	\$289.96			\$289.96
126-240-05	PHAM, HUNG	8731 BERGAMO	\$311.68	\$289.96			\$289.96
126-240-06	TULIAO, SHELBY V	8727 BERGAMO	\$311.68	\$289.96			\$289.96
126-240-07	SINGH, GURDAWAR & MANJIT K	8723 BERGAMO	\$311.68	\$289.96			\$289.96
126-240-08	SORIANO, GERARDO & SOFIA	8719 BERGAMO	\$311.68	\$289.96			\$289.96
126-240-09	JASSI, SATINDERPAL SINGH	8715 BERGAMO	\$311.68	\$289.96			\$289.96
126-240-10	GUTIERREZ, ROMEO & MODELLA	8711 BERGAMO	\$311.68	\$289.96			\$289.96
126-240-11	AVILES LUCILLE M	8707 BERGAMO	\$311.68	\$289.96			\$289.96
126-240-12	GOMEZ, MICHAEL P & MARIA G	8701 BERGAMO	\$311.68	\$289.96			\$289.96
126-240-13	SINON APRIL ROSE R ETAL	8965 BERGAMO	\$311.68	\$289.96			\$289.96
126-240-14	CHEN, SCOTT ZHI	8961 BERGAMO	\$311.68	\$289.96			\$289.96
126-240-15	ATHWAL, MANDEEP SINGH & RAJBIR	8957 BERGAMO	\$311.68	\$289.96			\$289.96
126-240-16	SINGH, ROOP ETAL	8953 BERGAMO	\$311.68	\$289.96			\$289.96
126-240-17	YU GARY & LI MINGJIE	8949 BERGAMO	\$311.68	\$289.96			\$289.96
126-240-18	WILLEY DEBORAH L & GERALD A	3980 BERGAMO	\$311.68	\$289.96			\$289.96
126-240-19	FISCO, CENON P & BELLA F	8941 BERGAMO	\$311.68	\$289.96			\$289.96
126-240-20	MOJICA, VINCENT S & JUDY L	8937 BERGAMO	\$311.68	\$289.96			\$289.96
126-240-21	CHEN, ALAN Y & ANGIE Y	8933 BERGAMO	\$311.68	\$289.96			\$289.96
126-240-22	HALL, RAYMOND X & COURTNEY Y ETAL	8929 BERGAMO	\$311.68	\$289.96			\$289.96
126-240-23	MOCKO, JAMES & CYNTHIA	8925 BERGAMO	\$311.68	\$289.96			\$289.96
126-240-24	WONG, KIN MAN	8926 BERGAMO	\$311.68	\$289.96			\$289.96
126-240-25	DONG, HONG HUI	8930 BERGAMO	\$311.68	\$289.96			\$289.96
126-240-26	SIADOR, DANILO S & ADORACION L	8934 BERGAMO	\$311.68	\$289.96			\$289.96
126-240-27	TORRES TODD & DIANA	8938 BERGAMO	\$311.68	\$289.96			\$289.96
126-240-28	KAUR GURDEEP ETAL	8956 BERGAMO	\$311.68	\$289.96			\$289.96
126-240-29	GREWAL DALJIT S & AMARJEET K TR	8960 BERGAMO	\$311.68	\$289.96			\$289.96
126-240-30	MUKERIAN, MANJIT S & JASWINDER KAU	8964 BERGAMO	\$311.68	\$289.96			\$289.96
126-240-31	SINGH, KULDEEP	8968 BERGAMO	\$311.68	\$289.96			\$289.96
126-240-32	VANN, SINATH & VUN K	8702 BERGAMO	\$311.68	\$289.96			\$289.96
126-240-33	COLLADO, AGNES	8706 BERGAMO	\$311.68	\$289.96			\$289.96
126-240-34	ZHU JUN & LONG JIE TR	8710 BERGAMO	\$311.68	\$289.96			\$289.96
126-240-35	MAGDALENO, CARLOS	8714 BERGAMO	\$311.68	\$289.96			\$289.96
126-240-36	HAKIM NASIR	8702 RAGUSA	\$311.68	\$289.96			\$289.96
126-240-37	LOW, WAI HUNG & XIU QING	8716 RAGUSA	\$311.68	\$289.96			\$289.96
126-240-38	YU, JIE QUAN & GUO FANG	8730 RAGUSA	\$311.68	\$289.96			\$289.96
126-240-39	SINGH, SURINDER & NAVDEEP	8744 RAGUSA	\$311.68	\$289.96			\$289.96

6/6/2023

Zone A-3: La Morada Landscape Maintenance District
Annual Assessment Roll

APN	OWNER	LOCATION	MAX ASSMT	ACTUAL ASSMT	SUBZONE		TOTAL
					MAX ASSMT	ACTUAL ASSMT	
126-240-40	MAH, RUI LIAN HUANG TR	8808 RAGUSA	\$311.68	\$289.96			\$289.96
126-240-41	HERNANDEZ, REYES & MARGARITA	8822 RAGUSA	\$311.68	\$289.96			\$289.96
126-240-42	TYCHUS ADEWUNMI A ETAL	8838 RAGUSA	\$311.68	\$289.96			\$289.96
126-240-43	FORTES, RONALD ALLAN VENTURA ETAL	8850 RAGUSA	\$311.68	\$289.96			\$289.96
126-240-44	YOS, PHAKDEY ETAL	8837 RAGUSA	\$311.68	\$289.96			\$289.96
126-240-45	SINGH, LAKHBIR & JASBIR	8823 RAGUSA	\$311.68	\$289.96			\$289.96
126-240-46	DINH, CHUC C	8809 RAGUSA	\$311.68	\$289.96			\$289.96
126-240-47	CHEN, JEFFREY	8743 RAGUSA	\$311.68	\$289.96			\$289.96
126-240-48	VANG, GARY	8729 RAGUSA	\$311.68	\$289.96			\$289.96
126-240-49	TRY, VANA & POUV	8715 RAGUSA	\$311.68	\$289.96			\$289.96
126-240-50	SINGH HARVINDER & KAUR NARINDER E	8701 RAGUSA	\$311.68	\$289.96			\$289.96
126-250-01	ARELLANO, HUMBERTO	8704 TERRACORVO	\$311.68	\$289.96			\$289.96
126-250-02	DO, DUC MINH	8708 TERRACORVO	\$311.68	\$289.96			\$289.96
126-250-03	GUTIERREZ GABRIEL ORTEGA & VENTURA	8712 TERRACORVO	\$311.68	\$289.96			\$289.96
126-250-04	PAK, SAVOEUN ETAL	8716 TERRACORVO	\$311.68	\$289.96			\$289.96
126-250-05	SANDHU, NIRMAL S	8720 TERRACORVO	\$311.68	\$289.96			\$289.96
126-250-06	GARCIA, PEDRO & CONSUELO	8724 TERRACORVO	\$311.68	\$289.96			\$289.96
126-250-07	SHAO, GUO PING	8728 TERRACORVO	\$311.68	\$289.96			\$289.96
126-250-08	CORONA, EULALIO	8732 TERRACORVO	\$311.68	\$289.96			\$289.96
126-250-09	LIU, ANDY M & XI L	8736 TERRACORVO	\$311.68	\$289.96			\$289.96
126-250-10	CHEN XIAO YAN	8740 TERRACORVO	\$311.68	\$289.96			\$289.96
126-250-11	LEACH TIMOTHY JACK ETAL	8744 TERRACORVO	\$311.68	\$289.96			\$289.96
126-250-12	KIM, SOPHAL	8748 TERRACORVO	\$311.68	\$289.96			\$289.96
126-250-13	KETH, SOVANNARITH	8752 TERRACORVO	\$311.68	\$289.96			\$289.96
126-250-14	SINGH, GURMEET & HARDEEP	8756 TERRACORVO	\$311.68	\$289.96			\$289.96
126-250-15	SINGH, JAGSEER & BALJINDER	8760 TERRACORVO	\$311.68	\$289.96			\$289.96
126-250-16	KUMAR, VINOD	8764 TERRACORVO	\$311.68	\$289.96			\$289.96
126-250-17	ARIAS, JOSE CRUZ	8768 TERRACORVO	\$311.68	\$289.96			\$289.96
126-250-18	TOUCH, SOK & OEUN	8975 TERRACORVO	\$311.68	\$289.96			\$289.96
126-250-19	MARTIN, LANCE JR	8979 TERRACORVO	\$311.68	\$289.96			\$289.96
126-250-20	FOO, MAO CHING	8983 TERRACORVO	\$311.68	\$289.96			\$289.96
126-250-21	TRAN, HOANG	8987 TERRACORVO	\$311.68	\$289.96			\$289.96
126-250-22	AYALA HERIBERTO & AYALA ANGELICA	8991 TERRACORVO	\$311.68	\$289.96			\$289.96
126-250-23	WU CHAOYUAN	8995 TERRACORVO	\$311.68	\$289.96			\$289.96
126-250-24	SANDHU, DARSHAN & SURINDER	8999 TERRACORVO	\$311.68	\$289.96			\$289.96
126-250-25	YIP, WING SHUN & QIAO ER ZHOU	8703 TERRACORVO	\$311.68	\$289.96			\$289.96
126-250-26	THIND, JASPAL SINGH	8707 TERRACORVO	\$311.68	\$289.96			\$289.96
126-250-27	HA, HUAN MINH	8711 TERRACORVO	\$311.68	\$289.96			\$289.96
126-250-28	SEGUARA, JUAN ENRIQUE & MARIA L	8733 TERRACORVO	\$311.68	\$289.96			\$289.96
126-250-29	BHATHA, MANJIT S	8737 TERRACORVO	\$311.68	\$289.96			\$289.96

6/6/2023

Zone A-3: La Morada Landscape Maintenance District
Annual Assessment Roll

APN	OWNER	LOCATION	MAX ASSMT	ACTUAL ASSMT	SUBZONE		TOTAL
					MAX ASSMT	ACTUAL ASSMT	
126-250-30	ELLERBEE, MICHAEL & VALERIE	8741 TERRACORVO	\$311.68	\$289.96			\$289.96
126-250-31	LAM, SEAN FUI HSEON & JING	8745 TERRACORVO	\$311.68	\$289.96			\$289.96
126-250-32	CHENG IVY DUNWEN	8749 TERRACORVO	\$311.68	\$289.96			\$289.96
126-250-33	DEL REAL, DAVID & SOPHIA E	8753 TERRACORVO	\$311.68	\$289.96			\$289.96
126-250-34	XIONG, KAY ETAL	8757 TERRACORVO	\$311.68	\$289.96			\$289.96
126-250-35	AHMAD, MUHAMMAD	8761 TERRACORVO	\$311.68	\$289.96			\$289.96
126-250-36	KARAN, RATNESH	8715 VERNACCIA	\$311.68	\$289.96			\$289.96
126-250-37	CHAO, ROGER C & RAVY R TR	8723 VERNACCIA	\$311.68	\$289.96			\$289.96
126-250-38	TRAN, XUANPHUONG	8731 VERNACCIA	\$311.68	\$289.96			\$289.96
126-250-39	US BANK TR	8809 VERNACCIA	\$311.68	\$289.96			\$289.96
126-250-40	FLORES, GLORIA & BRIJIDO	8817 VERNACCIA	\$311.68	\$289.96			\$289.96
126-250-41	SORIA, ALEJANDRA	8825 VERNACCIA	\$311.68	\$289.96			\$289.96
126-250-42	LITTLE, EARNEST	8833 VERNACCIA	\$311.68	\$289.96			\$289.96
126-250-43	GONZALEZ ALEJANDRA Z	8841 VERNACCIA	\$311.68	\$289.96			\$289.96
126-250-44	QU, ZHINONG & HONGYAN	8838 AOSTA	\$311.68	\$289.96			\$289.96
126-250-45	LAL, VIJAY & ANSHU	8826 AOSTA	\$311.68	\$289.96			\$289.96
126-250-46	SUY, SARA	8814 AOSTA	\$311.68	\$289.96			\$289.96
126-250-47	GARCES, MARVIN RAFALES & SHARON	8802 AOSTA	\$311.68	\$289.96			\$289.96
126-250-48	CHEN, JASON Y & MARIE Y	8744 AOSTA	\$311.68	\$289.96			\$289.96
126-250-49	SINGH KULWINDER & RAJI	8732 AOSTA	\$311.68	\$289.96			\$289.96
126-250-50	GARCIA ROBLEDO, JESUS	8720 AOSTA	\$311.68	\$289.96			\$289.96
126-250-51	MOUL, WARREN & SOPHEAP	8708 AOSTA	\$311.68	\$289.96			\$289.96
126-250-52	AHMED, AZIZ ETAL	8707 AOSTA	\$311.68	\$289.96			\$289.96
126-250-53	ALVAREZ, TERESA	8719 AOSTA	\$311.68	\$289.96			\$289.96
126-250-54	VIRAMONTES, JUAN MANUEL PEREZ & M	8731 AOSTA	\$311.68	\$289.96			\$289.96
126-250-55	SOM, CHANDARA ETAL	8743 AOSTA	\$311.68	\$289.96			\$289.96
126-250-56	GARICA ORLANDO T & GARCIA SONIA J 1	8801 AOSTA	\$311.68	\$289.96			\$289.96
126-250-57	UDANI, ASVINKUMAR	8813 AOSTA	\$311.68	\$289.96			\$289.96
126-250-58	JIT, KIRAN ETAL	8825 AOSTA	\$311.68	\$289.96			\$289.96
126-250-59	CHAN DAVY & SARIE	8837 AOSTA	\$311.68	\$289.96			\$289.96
126-250-60	DE SOTO, LAURA MEDINA	8849 AOSTA	\$311.68	\$289.96			\$289.96
126-250-61	LABOR, HENRY & JANE	8930 TERRACORVO	\$311.68	\$289.96			\$289.96
126-250-62	OYEWOLE, AYOADE M & WALEOLA O	8934 TERRACORVO	\$311.68	\$289.96			\$289.96
126-250-63	CHHORN DIANNA N	8938 TERRACORVO	\$311.68	\$289.96			\$289.96
126-250-64	GARCIA PEDRO	8942 TERRACORVO	\$311.68	\$289.96			\$289.96
126-250-65	GARCIA VANESSA POWELL	8946 TERRACORVO	\$311.68	\$289.96			\$289.96
126-250-66	LIN DAMING & CHEN STACEY TR	8950 TERRACORVO	\$311.68	\$289.96			\$289.96
126-250-67	HOLLIDAY DARREN & SHERYL	8954 TERRACORVO	\$311.68	\$289.96			\$289.96
126-250-68	GO, JOCELYN	8958 TERRACORVO	\$311.68	\$289.96			\$289.96
126-250-69	WATKINS, NATHANIEL	8962 TERRACORVO	\$311.68	\$289.96			\$289.96

6/6/2023

Zone A-3: La Morada Landscape Maintenance District
Annual Assessment Roll

APN	OWNER	LOCATION	MAX ASSMT	ACTUAL ASSMT	SUBZONE		TOTAL
					MAX ASSMT	ACTUAL ASSMT	
126-250-70	ROJAS, JOSE ETAL	8966 TERRACORVO	\$311.68	\$289.96			\$289.96
126-250-71	HALEY, NATHAN T & DARA E	8970 TERRACORVO	\$311.68	\$289.96			\$289.96
126-250-72	GEE KENNY GEN	8974 TERRACORVO	\$311.68	\$289.96			\$289.96
126-250-73	RANG RAN RANDY & KEO SOLINDA	8978 TERRACORVO	\$311.68	\$289.96			\$289.96
126-250-74	KAUR, SARBJIT ETAL	8982 TERRACORVO	\$311.68	\$289.96			\$289.96
126-250-75	SALAS, OSCAR PRADO	8986 TERRACORVO	\$311.68	\$289.96			\$289.96
126-250-76	LE, TANYA T	8990 TERRACORVO	\$311.68	\$289.96			\$289.96
126-250-77	AFSAR, SULTAN ETAL	8994 TERRACORVO	\$311.68	\$289.96			\$289.96
126-260-01	SINGH, TARSEM & SALINDER	8772 TERRACORVO	\$311.68	\$289.96			\$289.96
126-260-02	MA, YANHUI & JIAN TR	8776 TERRACORVO	\$311.68	\$289.96			\$289.96
126-260-03	ARQUINES, ROLANDO & SUSAN	8780 TERRACORVO	\$311.68	\$289.96			\$289.96
126-260-04	WU, GOODIE SHIH QUE ETAL	8784 TERRACORVO	\$311.68	\$289.96			\$289.96
126-260-05	MCKILLIGAN, BRIAN T & NICOLE M	8788 TERRACORVO	\$311.68	\$289.96			\$289.96
126-260-06	VOUCH, ANDREW L ETAL	8792 TERRACORVO	\$311.68	\$289.96			\$289.96
126-260-07	SOTELO, RICARDO & GLORIA ETAL	8796 TERRACORVO	\$311.68	\$289.96			\$289.96
126-260-08	BALLARD CURTIS & SONIA	8802 TERRACORVO	\$311.68	\$289.96			\$289.96
126-260-09	KHAN, SHAHID & SAADIA	8806 TERRACORVO	\$311.68	\$289.96			\$289.96
126-260-10	HUMPAL, RAJINDER	8810 TERRACORVO	\$311.68	\$289.96			\$289.96
126-260-11	MA, YANHUI & JIAN TR	8814 TERRACORVO	\$311.68	\$289.96			\$289.96
126-260-12	TRAN, BEN T & NGOC THI ANH	8818 TERRACORVO	\$311.68	\$289.96			\$289.96
126-260-13	BHINDER, HARPREET KAUR	8820 TERRACORVO	\$311.68	\$289.96			\$289.96
126-260-14	AMOS MADELINE M	8826 TERRACORVO	\$311.68	\$289.96			\$289.96
126-260-15	TO PHONG XUAN & TIEN MINH	8830 TERRACORVO	\$311.68	\$289.96			\$289.96
126-260-16	THAO, SHOUA & PANG	8834 TERRACORVO	\$311.68	\$289.96			\$289.96
126-260-17	CARRILLO JAIME ETAL	8838 TERRACORVO	\$311.68	\$289.96			\$289.96
126-260-18	SOHAL, PARMINDER KAUR ETAL	8842 TERRACORVO	\$311.68	\$289.96			\$289.96
126-260-19	ISAAC ALLEN J	8846 TERRACORVO	\$311.68	\$289.96			\$289.96
126-260-20	FLORES, NANCY	8850 TERRACORVO	\$311.68	\$289.96			\$289.96
126-260-21	TARVER KEVIN THOMAS	8854 TERRACORVO	\$311.68	\$289.96			\$289.96
126-260-22	LOPEZ, JESUS A & SUSAN L	8858 TERRACORVO	\$311.68	\$289.96			\$289.96
126-260-23	PABAIRA, ROLLY R & MARIA FIDELIS A	8862 TERRACORVO	\$311.68	\$289.96			\$289.96
126-260-24	BATTH, KARAMJIT & KULWINDER SINGH	8866 TERRACORVO	\$311.68	\$289.96			\$289.96
126-260-25	NGUYEN NGOCHA & DAO SU	8870 TERRACORVO	\$311.68	\$289.96			\$289.96
126-260-26	NGUYEN, JACK	8874 TERRACORVO	\$311.68	\$289.96			\$289.96
126-260-27	NGUYEN, XUAN TRANG T	8878 TERRACORVO	\$311.68	\$289.96			\$289.96
126-260-28	KUANG QILIAN	8882 TERRACORVO	\$311.68	\$289.96			\$289.96
126-260-29	GARCIA, MARIA	8886 TERRACORVO	\$311.68	\$289.96			\$289.96
126-260-30	ABRAJANO RICHARD & ARLENE	8890 TERRACORVO	\$311.68	\$289.96			\$289.96
126-260-31	SINGH GURINDER	8894 TERRACORVO	\$311.68	\$289.96			\$289.96
126-260-32	CHEN, SCOTT Z & HONGYING	8898 TERRACORVO	\$311.68	\$289.96			\$289.96

6/6/2023

Zone A-3: La Morada Landscape Maintenance District
Annual Assessment Roll

APN	OWNER	LOCATION	MAX ASSMT	ACTUAL ASSMT	SUBZONE		TOTAL
					MAX ASSMT	ACTUAL ASSMT	
126-260-33	LI, CHI DUN & CHAN ZHU	8906 TERRACORVO	\$311.68	\$289.96			\$289.96
126-260-34	RAMIREZ-VARGAS LILIANA ETAL	8910 TERRACORVO	\$311.68	\$289.96			\$289.96
126-260-35	ZIA, MUHAMMAD SHAFIQ & NAJAMUNN	8914 TERRACORVO	\$311.68	\$289.96			\$289.96
126-260-36	VEGAACEVEDO JOSE HUMBERTO	8918 TERRACORVO	\$311.68	\$289.96			\$289.96
126-260-37	SINGH HARPAL ETAL	8922 TERRACORVO	\$311.68	\$289.96			\$289.96
126-260-38	URTIZ RENE	8926 TERRACORVO	\$311.68	\$289.96			\$289.96
126-260-39	DHALIWAL JASVEER SINGH & GREWAL SA	8842 VERNACCIA	\$311.68	\$289.96			\$289.96
126-260-40	FRANCO, MAYRA	8834 VERNACCIA	\$311.68	\$289.96			\$289.96
126-260-41	LIU, JIAYAN	8826 VERNACCIA	\$311.68	\$289.96			\$289.96
126-260-42	VARGAS, JESUS & MARIA	8818 VERNACCIA	\$311.68	\$289.96			\$289.96
126-260-43	SO, PARIS	8810 VERNACCIA	\$311.68	\$289.96			\$289.96
126-260-44	NGUYEN, LIEU & THUY	8738 VERNACCIA	\$311.68	\$289.96			\$289.96
126-260-45	SINGH DHANVEER & KAUR AMANJOT	8730 VERNACCIA	\$311.68	\$289.96			\$289.96
126-260-46	PHAM, TINA N	8722 VERNACCIA	\$311.68	\$289.96			\$289.96
126-260-47	ESQUEDA JUAN & YESENIA	8714 VERNACCIA	\$311.68	\$289.96			\$289.96
126-260-48	CONN, SUSAN VICTORIA	8706 VERNACCIA	\$311.68	\$289.96			\$289.96
126-260-49	LAM, SEAN FUHSEON & JING	8781 TERRACORVO	\$311.68	\$289.96			\$289.96
126-260-50	KHAN JAHAN Z ETAL	8785 TERRACORVO	\$311.68	\$289.96			\$289.96
126-260-51	JIN, FULL G & QIU L	8789 TERRACORVO	\$311.68	\$289.96			\$289.96
126-260-52	SUN YANG MICHELLE TR	8793 TERRACORVO	\$311.68	\$289.96			\$289.96
126-260-53	CHEUNG, KAU YEN & SAU SHEUNG	8797 TERRACORVO	\$311.68	\$289.96			\$289.96
126-260-54	CAO, THACH TR	8803 TERRACORVO	\$311.68	\$289.96			\$289.96
126-260-55	REMITICADO, FRED C JR & CHANDRA M R	8807 TERRACORVO	\$311.68	\$289.96			\$289.96
126-260-56	LI, WENQING TANG & ZHAO PING	8811 TERRACORVO	\$311.68	\$289.96			\$289.96
126-260-57	LARKINS, JOSEPH & OLIVIA TR	8815 TERRACORVO	\$311.68	\$289.96			\$289.96
126-260-58	TAI, NING H & DAN XIA	4336 ASTI	\$311.68	\$289.96			\$289.96
126-260-59	SINGH, SACHIN & REENA	4328 ASTI	\$311.68	\$289.96			\$289.96
126-260-60	CARRILLO, MARIANO G & OLGA V	4320 ASTI	\$311.68	\$289.96			\$289.96
126-260-61	AGUIRRE, MICHAEL F & HERLINDA	4312 ASTI	\$311.68	\$289.96			\$289.96
126-260-62	LAB, VOUTH	4311 ASTI	\$311.68	\$289.96			\$289.96
126-260-63	ISMAIL, MOHAMMAD & ROMILA	4319 ASTI	\$311.68	\$289.96			\$289.96
126-260-64	REYES, NOMER A & BERNARDINA T	4327 ASTI	\$311.68	\$289.96			\$289.96
126-260-65	BAKER, ROBERT J	4335 ASTI	\$311.68	\$289.96			\$289.96
126-260-66	OKOREEH, EMMANUEL	8881 TERRACORVO	\$311.68	\$289.96			\$289.96
126-260-67	MARTINEZ, ANTONIO & MARIA D	8887 TERRACORVO	\$311.68	\$289.96			\$289.96
126-260-68	YEE, KENVEY W & JESSICA F	8891 TERRACORVO	\$311.68	\$289.96			\$289.96
126-260-69	LIU, ZHI FA & XIAO HUA	8895 TERRACORVO	\$311.68	\$289.96			\$289.96
126-260-70	TITH, DELL & TAMI T	8846 LUCCA	\$311.68	\$289.96			\$289.96
126-260-71	VUTTHY, VADDANAK & SOKRUN	8834 LUCCA	\$311.68	\$289.96			\$289.96
126-260-72	ELLIS, MORGAN J & JOHANNA M	8822 LUCCA	\$311.68	\$289.96			\$289.96

6/6/2023

Zone A-3: La Morada Landscape Maintenance District
Annual Assessment Roll

APN	OWNER	LOCATION	MAX ASSMT	ACTUAL ASSMT	SUBZONE		TOTAL
					MAX ASSMT	ACTUAL ASSMT	
126-260-73	NASH, SYPHANH K	8810 LUCCA	\$311.68	\$289.96			\$289.96
126-260-74	TORRES, CECILIA ZAMORA ETAL	8736 LUCCA	\$311.68	\$289.96			\$289.96
126-260-75	CAI, SIMON MING	8724 LUCCA	\$311.68	\$289.96			\$289.96
126-260-76	PANTOJA, RAYMUNDO & ANGELICA I	8712 LUCCA	\$311.68	\$289.96			\$289.96
126-260-77	CHAN, DAKIN & CHRISTINA W	8703 LUCCA	\$311.68	\$289.96			\$289.96
126-260-78	FLORES, GABRIELA	8711 LUCCA	\$311.68	\$289.96			\$289.96
126-260-79	VARDAMAN, DONNY F	8723 LUCCA	\$311.68	\$289.96			\$289.96
126-260-80	VAUGHN, TONYA L	8735 LUCCA	\$311.68	\$289.96			\$289.96
126-260-81	KHAN, TARIQ M	8809 LUCCA	\$311.68	\$289.96			\$289.96
126-260-82	CABRAL, CONCEPCION & EVANGELINA TR	8821 LUCCA	\$311.68	\$289.96			\$289.96
126-260-83	ROBLEDO, JOSE A & MARGARITA	8833 LUCCA	\$311.68	\$289.96			\$289.96
126-260-84	GUTIERREZ, SERGIO & CLEOTILDE	8845 LUCCA	\$311.68	\$289.96			\$289.96
126-270-01	MARTIN, DANIEL	3054 SONATA	\$311.68	\$289.96	\$421.98	\$0.00	\$289.96
126-270-02	PEN, PEOUDARA & SOPHIA	3058 SONATA	\$311.68	\$289.96	\$421.98	\$0.00	\$289.96
126-270-03	LI JIN HONG	3062 SONATA	\$311.68	\$289.96	\$421.98	\$0.00	\$289.96
126-270-04	SONG, XIAODO	3066 SONATA	\$311.68	\$289.96	\$421.98	\$0.00	\$289.96
126-270-05	SINGH, SARABJIT	3070 SONATA	\$311.68	\$289.96	\$421.98	\$0.00	\$289.96
126-270-06	OLUFEKO, ADEMOLA & ROSE BORTEI	3074 SONATA	\$311.68	\$289.96	\$421.98	\$0.00	\$289.96
126-270-07	KHO, HARCH SONG & SREY	3078 SONATA	\$311.68	\$289.96	\$421.98	\$0.00	\$289.96
126-270-08	OCHOA, ALEJANDRO & GUADALUPE	3082 SONATA	\$311.68	\$289.96	\$421.98	\$0.00	\$289.96
126-270-09	MONTOYA, PATRICIO JR ETAL	3086 SONATA	\$311.68	\$289.96	\$421.98	\$0.00	\$289.96
126-270-10	BRYANT EARL THOMAS JR & REBECCA LYI	3090 SONATA	\$311.68	\$289.96	\$421.98	\$0.00	\$289.96
126-270-11	GOMEZ, CESAREO & PATRICIA	3094 SONATA	\$311.68	\$289.96	\$421.98	\$0.00	\$289.96
126-270-12	MIRANDA, JOSE	3116 SONATA	\$311.68	\$289.96	\$421.98	\$0.00	\$289.96
126-270-13	ANDREWS, BILL	3120 SONATA	\$311.68	\$289.96	\$421.98	\$0.00	\$289.96
126-270-14	PEREZ, SILVERIO & MARIA	3124 SONATA	\$311.68	\$289.96	\$421.98	\$0.00	\$289.96
126-270-15	THIND, BALBIR S & JASWANT	3167 JADE	\$311.68	\$289.96	\$421.98	\$0.00	\$289.96
126-270-16	HUANG, FENGCHANG	3159 JADE	\$311.68	\$289.96	\$421.98	\$0.00	\$289.96
126-270-17	TRAN, TAI QUOC & VIVIAN	3155 JADE	\$311.68	\$289.96	\$421.98	\$0.00	\$289.96
126-270-18	MOHAN, NARINDER & ANITA	3154 JADE	\$311.68	\$289.96	\$421.98	\$0.00	\$289.96
126-270-19	TUM, JOE B & JUDY	3160 JADE	\$311.68	\$289.96	\$421.98	\$0.00	\$289.96
126-270-20	CASTELLANOS, EDWARD JR ETAL	3166 JADE	\$311.68	\$289.96	\$421.98	\$0.00	\$289.96
126-270-21	GARCIA, PHILLIP & ROBYN D	3183 ENCORE	\$311.68	\$289.96	\$421.98	\$0.00	\$289.96
126-270-22	PRAK BORA	3179 ENCORE	\$311.68	\$289.96	\$421.98	\$0.00	\$289.96
126-270-23	MAYFIELD, GEENA	3171 ENCORE	\$311.68	\$289.96	\$421.98	\$0.00	\$289.96
126-270-24	CAI, MIN HUI	3177 SONATA	\$311.68	\$289.96	\$421.98	\$0.00	\$289.96
126-270-25	TAM LAWRENCE & ROSIE WAN TR	3173 SONATA	\$311.68	\$289.96	\$421.98	\$0.00	\$289.96
126-270-26	HANG CHENG	3169 SONATA	\$311.68	\$289.96	\$421.98	\$0.00	\$289.96
126-270-27	SOH PETER E TR	3165 SONATA	\$311.68	\$289.96	\$421.98	\$0.00	\$289.96
126-270-28	SINGH JAGWINDER & KAUR SHAWATA	3161 SONATA	\$311.68	\$289.96	\$421.98	\$0.00	\$289.96

6/6/2023

Zone A-3: La Morada Landscape Maintenance District
Annual Assessment Roll

APN	OWNER	LOCATION	MAX ASSMT	ACTUAL ASSMT	SUBZONE		TOTAL
					MAX ASSMT	ACTUAL ASSMT	
126-270-29	MBURU STEPHEN M & MBURU GRACE W	3157 SONATA	\$311.68	\$289.96	\$421.98	\$0.00	\$289.96
126-270-30	HANSANA, JOANNE	3153 SONATA	\$311.68	\$289.96	\$421.98	\$0.00	\$289.96
126-270-31	UNG, FA CHOU TR	3149 SONATA	\$311.68	\$289.96	\$421.98	\$0.00	\$289.96
126-270-32	LE, NHON ETAL	3145 SONATA	\$311.68	\$289.96	\$421.98	\$0.00	\$289.96
126-270-33	DO, VIETMY T ETAL	3141 SONATA	\$311.68	\$289.96	\$421.98	\$0.00	\$289.96
126-270-34	DOMINGUEZ, ERNESTO & KIMBERLY	3137 SONATA	\$311.68	\$289.96	\$421.98	\$0.00	\$289.96
126-270-35	TRAN, SON ETAL	3133 SONATA	\$311.68	\$289.96	\$421.98	\$0.00	\$289.96
126-270-36	PHOM PHEAKDEY	3129 SONATA	\$311.68	\$289.96	\$421.98	\$0.00	\$289.96
126-270-37	GUYA JOSELITO & ROSALINDA ETAL	3125 SONATA	\$311.68	\$289.96	\$421.98	\$0.00	\$289.96
126-270-38	NGUYEN HUY T & TONLOP NARY	3121 SONATA	\$311.68	\$289.96	\$421.98	\$0.00	\$289.96
126-270-39	PALARUAN BRIGIDA G	3117 SONATA	\$311.68	\$289.96	\$421.98	\$0.00	\$289.96
126-270-40	DO, KHOI DANG & TRANG P	3113 SONATA	\$311.68	\$289.96	\$421.98	\$0.00	\$289.96
126-270-41	CHANDRA, ARVIN & RANU	3109 SONATA	\$311.68	\$289.96	\$421.98	\$0.00	\$289.96
126-270-42	SINGH JAGDEEP & CHAHAL INDERDEEP	3105 SONATA	\$311.68	\$289.96	\$421.98	\$0.00	\$289.96
126-280-01	ARCE, DENISE	3014 SONATA	\$311.68	\$289.96	\$421.98	\$0.00	\$289.96
126-280-02	JIMENEZ, HORACIO & MARICELA	3018 SONATA	\$311.68	\$289.96	\$421.98	\$0.00	\$289.96
126-280-03	LI, ZHI GUANG	3022 SONATA	\$311.68	\$289.96	\$421.98	\$0.00	\$289.96
126-280-04	SIADOR, GLENN L ETAL	3026 SONATA	\$311.68	\$289.96	\$421.98	\$0.00	\$289.96
126-280-05	HURTADO MARCELINO	3030 SONATA	\$311.68	\$289.96	\$421.98	\$0.00	\$289.96
126-280-06	PENG, DAN & JUN	3034 SONATA	\$311.68	\$289.96	\$421.98	\$0.00	\$289.96
126-280-07	KHAN, HAMID N	3038 SONATA	\$311.68	\$289.96	\$421.98	\$0.00	\$289.96
126-280-08	TUNKHAI, JOHN ETAL	3042 SONATA	\$311.68	\$289.96	\$421.98	\$0.00	\$289.96
126-280-09	LY MALENNA ETAL	3046 SONATA	\$311.68	\$289.96	\$421.98	\$0.00	\$289.96
126-280-10	SUIZA, CHARLIE	3050 SONATA	\$311.68	\$289.96	\$421.98	\$0.00	\$289.96
126-280-11	FLORENTINO, ARVENDER & MARIA A	3172 ENCORE	\$311.68	\$289.96	\$421.98	\$0.00	\$289.96
126-280-12	DEL MONACO, MATTIA ETAL	3178 ENCORE	\$311.68	\$289.96	\$421.98	\$0.00	\$289.96
126-280-13	BARRA MOHAMMAD ASLAM & ROHENA	3184 ENCORE	\$311.68	\$289.96	\$421.98	\$0.00	\$289.96
126-280-14	NGUYEN, HUNG & HA HELEN LUONG	3219 SONATA	\$311.68	\$289.96	\$421.98	\$0.00	\$289.96
126-280-15	KHAN ISRAR A & SADIA	3211 SONATA	\$311.68	\$289.96	\$421.98	\$0.00	\$289.96
126-280-16	SONICO, PACIFICO S & RESTY P	3203 SONATA	\$311.68	\$289.96	\$421.98	\$0.00	\$289.96
126-280-17	SINGH, MANJIT & PARMJIT TR ETAL	3204 SONATA	\$311.68	\$289.96	\$421.98	\$0.00	\$289.96
126-280-18	GLAZE, JAMES E & EVELYN	3212 SONATA	\$311.68	\$289.96	\$421.98	\$0.00	\$289.96
126-280-19	BAROSSO, JERRY A & JOANNE L	3220 SONATA	\$311.68	\$289.96	\$421.98	\$0.00	\$289.96
126-280-20	TRAN NGOC	3234 SONATA	\$311.68	\$289.96	\$421.98	\$0.00	\$289.96
126-280-21	REED DAMADRI	3238 SONATA	\$311.68	\$289.96	\$421.98	\$0.00	\$289.96
126-280-22	SAEED SAKUB	3242 SONATA	\$311.68	\$289.96	\$421.98	\$0.00	\$289.96
126-280-23	PEAT, WILLIAM & LISA	3011 SONATA	\$311.68	\$289.96	\$421.98	\$0.00	\$289.96
126-280-24	LY, SAY & DER	3007 SONATA	\$311.68	\$289.96	\$421.98	\$0.00	\$289.96
126-280-25	ALCARAZ, PASTOR & JULISA	3003 SONATA	\$311.68	\$289.96	\$421.98	\$0.00	\$289.96
126-280-26	JACKSON ALEXIS	3237 SONATA	\$311.68	\$289.96	\$421.98	\$0.00	\$289.96

6/6/2023

Zone A-3: La Morada Landscape Maintenance District
Annual Assessment Roll

APN	OWNER	LOCATION	MAX ASSMT	ACTUAL ASSMT	SUBZONE		TOTAL
					MAX ASSMT	ACTUAL ASSMT	
126-280-27	PHAM, KIET & QUY	3233 SONATA	\$311.68	\$289.96	\$421.98	\$0.00	\$289.96
126-280-28	HER, VANG YEE LENG ETAL	3229 SONATA	\$311.68	\$289.96	\$421.98	\$0.00	\$289.96
126-280-29	JEFFREY, RONALD & RENAE	3225 SONATA	\$311.68	\$289.96	\$421.98	\$0.00	\$289.96
126-280-30	NHEP POV & HOEUNG MIRANDA MAO	3221 SONATA	\$311.68	\$289.96	\$421.98	\$0.00	\$289.96
126-280-31	LEROY, DOUGLAS F & NORMA M	3217 SONATA	\$311.68	\$289.96	\$421.98	\$0.00	\$289.96
126-280-32	BAUTISTA, PEDRO & KA	3213 SONATA	\$311.68	\$289.96	\$421.98	\$0.00	\$289.96
126-280-33	JUDGE, NARJIT S & SARBJIT K	3209 SONATA	\$311.68	\$289.96	\$421.98	\$0.00	\$289.96
126-280-34	PHON, SARETH	3205 SONATA	\$311.68	\$289.96	\$421.98	\$0.00	\$289.96
126-280-35	BUN, BAO VAN ETAL	3201 SONATA	\$311.68	\$289.96	\$421.98	\$0.00	\$289.96
126-280-36	STALLWORTH, CORNELIUS & JAVETTE L	3197 SONATA	\$311.68	\$289.96	\$421.98	\$0.00	\$289.96
126-280-37	SINGH, TIRATH & GURINDERJIT	3193 SONATA	\$311.68	\$289.96	\$421.98	\$0.00	\$289.96
126-280-38	GARCIA MARIA LAURA	3189 SONATA	\$311.68	\$289.96	\$421.98	\$0.00	\$289.96
126-280-39	VAN, DARA	3185 SONATA	\$311.68	\$289.96	\$421.98	\$0.00	\$289.96
126-280-40	SOHAN S MAHIL MD INC PSP	3181 SONATA	\$311.68	\$289.96	\$421.98	\$0.00	\$289.96
126-280-41	STOCKTON CITY OF	3033 WAKEMAN	\$0.00	\$0.00	\$421.98	\$0.00	\$0.00
126-280-42	STOCKTON CITY OF	3001 WAKEMAN	\$0.00	\$0.00	\$421.98	\$0.00	\$0.00
126-290-01	CANTU, JOSE & MARY GENINE	8203 SHAY	\$311.68	\$289.96			\$289.96
126-290-02	HARDY, SHANAE L	8197 SHAY	\$311.68	\$289.96			\$289.96
126-290-03	ZANG, GERRY & MEI LI	8193 SHAY	\$311.68	\$289.96			\$289.96
126-290-04	SHAO, GUO PING & AMY	8189 SHAY	\$311.68	\$289.96			\$289.96
126-290-05	ORDAZ LAURA MARCELA BRICENO & EVA	8185 SHAY	\$311.68	\$289.96			\$289.96
126-290-06	LIAO JIEFANG	8181 SHAY	\$311.68	\$289.96			\$289.96
126-290-07	DHANJAL GURPREET S & KAUR SUKHVEEF	8177 SHAY	\$311.68	\$289.96			\$289.96
126-290-08	PARENTELA FRANCISCO MANAOG III & P/	8173 SHAY	\$311.68	\$289.96			\$289.96
126-290-09	HER, KATHY ETAL	8169 SHAY	\$311.68	\$289.96			\$289.96
126-290-10	THOMPSON SHAMIKA	8165 SHAY	\$311.68	\$289.96			\$289.96
126-290-11	TORRES, JUAN & KATHERINE	8161 SHAY	\$311.68	\$289.96			\$289.96
126-290-12	BELL VALARIE	8157 SHAY	\$311.68	\$289.96			\$289.96
126-290-13	COWART COREY & KIMBERLY	8153 SHAY	\$311.68	\$289.96			\$289.96
126-290-14	BRIGGS NOLAN E & ANNETTE	8149 SHAY	\$311.68	\$289.96			\$289.96
126-290-15	AULAKH JASPREET ETAL	8145 SHAY	\$311.68	\$289.96			\$289.96
126-290-16	CHAN, EDISON R & ROSIE S	8141 SHAY	\$311.68	\$289.96			\$289.96
126-290-17	CHEN, HENRY	8137 SHAY	\$311.68	\$289.96			\$289.96
126-290-18	ARCE DAVID	8133 SHAY	\$311.68	\$289.96			\$289.96
126-290-19	SINGH, DHANWANT	8129 SHAY	\$311.68	\$289.96			\$289.96
126-290-20	BEECHAM, TIMOTHY A & GINA B	8125 SHAY	\$311.68	\$289.96			\$289.96
126-290-21	KIMBALL HILL HOMES CALIF INC	3906 SHAY	\$0.00	\$0.00			\$0.00
126-290-22	RESPLANDOR, MARIA VIENA	8117 SHAY	\$311.68	\$289.96			\$289.96
126-290-23	DELGADO ARISTEO ORTIZ & ORTIZ DORA	8113 SHAY	\$311.68	\$289.96			\$289.96
126-290-24	RODRIGUEZ FERNANDO F & JASMINE S	8109 SHAY	\$311.68	\$289.96			\$289.96

6/6/2023

Zone A-3: La Morada Landscape Maintenance District
Annual Assessment Roll

APN	OWNER	LOCATION	MAX ASSMT	ACTUAL ASSMT	SUBZONE		TOTAL
					MAX ASSMT	ACTUAL ASSMT	
126-290-25	OCONER, RHEA	8105 SHAY	\$311.68	\$289.96			\$289.96
126-290-26	SVK HOLDINGS LLC	8101 SHAY	\$311.68	\$289.96			\$289.96
126-290-27	YE, WEN LAI & JIN HUA ETAL	8097 SHAY	\$311.68	\$289.96			\$289.96
126-290-28	ARADO ARCHIE ANGELO ALBOREZ ETAL	8093 SHAY	\$311.68	\$289.96			\$289.96
126-290-29	FAIRLEY, KATHERINE E	8089 SHAY	\$311.68	\$289.96			\$289.96
126-290-30	BEHRENS, ROBERT J JR & LESLIE	8085 SHAY	\$311.68	\$289.96			\$289.96
126-290-31	CHEAM, VIRAVANN & SENGLIN	8081 SHAY	\$311.68	\$289.96			\$289.96
126-290-32	HILL, STEVEN M ETAL	8077 SHAY	\$311.68	\$289.96			\$289.96
126-290-33	JACOBS NANETTE CARDENTE	8073 SHAY	\$311.68	\$289.96			\$289.96
126-290-34	BROWNFIELD, ROYCE JR & CATHERINE	8069 SHAY	\$311.68	\$289.96			\$289.96
126-290-35	MINOOKA, HIROTSUGU & ANN HUA TR	8065 SHAY	\$311.68	\$289.96			\$289.96
126-290-36	MORADA RANCH OWNERS ASSN	1	\$0.00	\$0.00			\$0.00
126-290-37	WANG, YIFENG & TSUEY CHYONG TR	3836 CLAIRE	\$311.68	\$289.96			\$289.96
126-290-38	GALAN, ANGEL TREJO	3832 CLAIRE	\$311.68	\$289.96			\$289.96
126-290-39	SINGH, JOGA & UNK	3828 CLAIRE	\$311.68	\$289.96			\$289.96
126-290-40	CASARRUBIAS, JOSE F & SANDRA A	3824 CLAIRE	\$311.68	\$289.96			\$289.96
126-290-41	NAVARRO, MARGARITA M	3820 CLAIRE	\$311.68	\$289.96			\$289.96
126-290-42	IZAGUIRRE PATRICIA	3816 CLAIRE	\$311.68	\$289.96			\$289.96
126-290-43	GEORGE ANTHONY B KINNIE	3812 CLAIRE	\$311.68	\$289.96			\$289.96
126-290-44	BROWN DOMINIQUE J ETAL	3808 CLAIRE	\$311.68	\$289.96			\$289.96
126-290-45	NUNES JOAO	3804 CLAIRE	\$311.68	\$289.96			\$289.96
126-290-46	NUKIDA GRACE TR	3803 CLAIRE	\$311.68	\$289.96			\$289.96
126-290-47	RODRIGUEZ MARIBEL	3807 CLAIRE	\$311.68	\$289.96			\$289.96
126-290-48	TIDRAMO LLC	3811 CLAIRE	\$311.68	\$289.96			\$289.96
126-290-49	CHHAY, JENNY	3815 CLAIRE	\$311.68	\$289.96			\$289.96
126-290-50	TRAN DUNG KIMTHI	3819 CLAIRE	\$311.68	\$289.96			\$289.96
126-290-51	WOODS PATRICIA A	3823 CLAIRE	\$311.68	\$289.96			\$289.96
126-290-52	FRAZIER DEZMOND L	3827 CLAIRE	\$311.68	\$289.96			\$289.96
126-290-53	LAM GWEN TR	3831 CLAIRE	\$311.68	\$289.96			\$289.96
126-290-54	CHAUDHARY, ALVIN A & ASHLINI N	3835 CLAIRE	\$311.68	\$289.96			\$289.96
126-290-55	MORADA RANCH OWNERS ASSN	1	\$0.00	\$0.00			\$0.00
126-290-56	THOMPSON SHAYLA	8150 SHAY	\$311.68	\$289.96			\$289.96
126-290-57	HUANG AIYI	8146 SHAY	\$311.68	\$289.96			\$289.96
126-290-58	JIMENEZ ZORAYDA & FLORES VICTOR MA	8142 SHAY	\$311.68	\$289.96			\$289.96
126-290-59	BERMUDEZ NOLI R ETAL	8138 SHAY	\$311.68	\$289.96			\$289.96
126-290-60	TRAN, ROSANNE KIM	8134 SHAY	\$311.68	\$289.96			\$289.96
126-290-61	NORRINGTON, RONDELL	8130 SHAY	\$311.68	\$289.96			\$289.96
126-290-62	BROU AMANI CLARISSE	8126 SHAY	\$311.68	\$289.96			\$289.96
126-290-63	LLMG STONE FOREST LLC	8122 SHAY	\$311.68	\$289.96			\$289.96
126-290-64	ZHANG, JING & JIAN	8118 SHAY	\$311.68	\$289.96			\$289.96

6/6/2023

Zone A-3: La Morada Landscape Maintenance District
Annual Assessment Roll

APN	OWNER	LOCATION	MAX ASSMT	ACTUAL ASSMT	SUBZONE		TOTAL
					MAX ASSMT	ACTUAL ASSMT	
126-300-01	NGUYEN, TUAN MANH TR	8299 SHAY	\$311.68	\$289.96			\$289.96
126-300-02	MOREIRA ALAIN ETAL	8291 SHAY	\$311.68	\$289.96			\$289.96
126-300-03	PETATE ARJAY SANDERS ETAL	8287 SHAY	\$311.68	\$289.96			\$289.96
126-300-04	GARCIA, FLORIBERTO C	8283 SHAY	\$311.68	\$289.96			\$289.96
126-300-05	DO, DAO ETAL	8279 SHAY	\$311.68	\$289.96			\$289.96
126-300-06	CUTAMORA, MARIA LOURDES	8275 SHAY	\$311.68	\$289.96			\$289.96
126-300-07	HUYNH JENNIFER G TR	8271 SHAY	\$311.68	\$289.96			\$289.96
126-300-08	MAJOR, KATRINA	8267 SHAY	\$311.68	\$289.96			\$289.96
126-300-09	AU, JONSON & SOPHIA	8263 SHAY	\$311.68	\$289.96			\$289.96
126-300-10	GASKIN KAREN JACQUES	8259 SHAY	\$311.68	\$289.96			\$289.96
126-300-11	SERNA, RAMIRO G & ANDREA G TR	8255 SHAY	\$311.68	\$289.96			\$289.96
126-300-12	BELDEN JOCELYN	8251 SHAY	\$311.68	\$289.96			\$289.96
126-300-13	MALEKZADEH, CYRUS A	8247 SHAY	\$311.68	\$289.96			\$289.96
126-300-14	DANG, PHUOC AN & NINA THI	8243 SHAY	\$311.68	\$289.96			\$289.96
126-300-15	YUAN, ZUBING & SHIYING	8239 SHAY	\$311.68	\$289.96			\$289.96
126-300-16	TUNGOL, CORNELIO B & CECLILIA B	8235 SHAY	\$311.68	\$289.96			\$289.96
126-300-17	CANTU JASON & CERITA	8231 SHAY	\$311.68	\$289.96			\$289.96
126-300-18	MAGLINTE, ALLAN M JR & ROSEMARIE S	8227 SHAY	\$311.68	\$289.96			\$289.96
126-300-19	OKIMOTO ANH THU PHAM	8223 SHAY	\$311.68	\$289.96			\$289.96
126-300-20	NEAL JAMES P & MELINDA M	8219 SHAY	\$311.68	\$289.96			\$289.96
126-300-21	GARCIA, MICHAEL V	8215 SHAY	\$311.68	\$289.96			\$289.96
126-300-22	CHEN XIALANG & SUYUN	8211 SHAY	\$311.68	\$289.96			\$289.96
126-300-23	TRAN, THOMAS T	8207 SHAY	\$311.68	\$289.96			\$289.96
126-300-24	MAGLALANG, NOEL	8204 SHAY	\$311.68	\$289.96			\$289.96
126-300-25	LEE YIU KEI ETAL	8208 SHAY	\$311.68	\$289.96			\$289.96
126-300-26	FITE, TYSON & DELLA	8212 SHAY	\$311.68	\$289.96			\$289.96
126-300-27	PHAM, THANG D	8216 SHAY	\$311.68	\$289.96			\$289.96
126-300-28	MEAS, DAVID & KARA SOKHA	8220 SHAY	\$311.68	\$289.96			\$289.96
126-300-29	BARNETT, LARRY A ETAL	8224 SHAY	\$311.68	\$289.96			\$289.96
126-300-30	MEZA, DARIO & ANA L	8228 SHAY	\$311.68	\$289.96			\$289.96
126-300-31	DUQUE, RAYMOND M D III	8232 SHAY	\$311.68	\$289.96			\$289.96
126-300-32	CORONA KRYSTAL A	8236 SHAY	\$311.68	\$289.96			\$289.96
126-300-33	NISPEROS, ALLAN B & CLARISA I	8061 SHAY	\$311.68	\$289.96			\$289.96
126-300-34	GONZALEZ CELESTINO GARCIA III & TORN	8057 SHAY	\$311.68	\$289.96			\$289.96
126-300-35	WILLIAMS, LARRY JR ETAL	8053 SHAY	\$311.68	\$289.96			\$289.96
126-300-36	MINO, DEBRA & LISA	8049 SHAY	\$311.68	\$289.96			\$289.96
126-300-37	COLLINS LELIA K	8045 SHAY	\$311.68	\$289.96			\$289.96
126-300-38	SIDHU GURJIT & KULDIP	8041 SHAY	\$311.68	\$289.96			\$289.96
126-300-39	JOSHUA JAMAINE & STOKES LAQUITA	8037 SHAY	\$311.68	\$289.96			\$289.96
126-300-40	MONTIJO IVAN & MONTIJO JESSICA	8033 SHAY	\$311.68	\$289.96			\$289.96

6/6/2023

Zone A-3: La Morada Landscape Maintenance District
Annual Assessment Roll

APN	OWNER	LOCATION	MAX ASSMT	ACTUAL ASSMT	SUBZONE		TOTAL
					MAX ASSMT	ACTUAL ASSMT	
126-300-41	PENA, ISRAEL & YADIRA JARQUIN TR	8029 SHAY	\$311.68	\$289.96			\$289.96
126-300-42	RAMIREZ ROWENA TR	8025 SHAY	\$311.68	\$289.96			\$289.96
126-300-43	LIANG CHAORONG & QIU HUIWEN	8021 SHAY	\$311.68	\$289.96			\$289.96
126-300-44	OLATUNJI, OLUWATOYIN A	8017 SHAY	\$311.68	\$289.96			\$289.96
126-300-45	COLLINS MARCHELLE L	8013 SHAY	\$311.68	\$289.96			\$289.96
126-300-46	WILSON LYN ALBERT & GLORIA	8009 SHAY	\$311.68	\$289.96			\$289.96
126-300-47	CHEN, XI HUAN	8005 SHAY	\$311.68	\$289.96			\$289.96
126-300-48	BADILLO CRISELLE A	8004 SHAY	\$311.68	\$289.96			\$289.96
126-300-49	DEL BARRIO, CRISTINA ETAL	8008 SHAY	\$311.68	\$289.96			\$289.96
126-300-50	BOOTHE CALHOUN, KIESHA MONIQUE E	8012 SHAY	\$311.68	\$289.96			\$289.96
126-300-51	GILES, MICHAEL D & MARY E	8016 SHAY	\$311.68	\$289.96			\$289.96
126-300-52	MORADA RANCH OWNERS ASSN	8250 SHAY	\$0.00	\$0.00			\$0.00
126-300-53	MORADA RANCH OWNERS ASSN	8295 SHAY	\$0.00	\$0.00			\$0.00
126-300-54	STOCKTON CITY OF	3820 WAKEMAN	\$0.00	\$0.00			\$0.00
126-300-55	MORADA RANCH OWNERS ASSN	1	\$0.00	\$0.00			\$0.00
126-310-01	CALZADA KRISTAL E ETAL	8009 FARIN	\$311.68	\$289.96			\$289.96
126-310-02	AGUIRRE, MARY L	8015 FARIN	\$311.68	\$289.96			\$289.96
126-310-03	MANGELS, JASON & CHRISTINE	8021 FARIN	\$311.68	\$289.96			\$289.96
126-310-04	ZHU, XIWEI & XINQIONG	8027 FARIN	\$311.68	\$289.96			\$289.96
126-310-05	LUI, ERIC CHEONG MING & EVA K	8033 FARIN	\$311.68	\$289.96			\$289.96
126-310-06	LAUREL, JEFFREY F	8038 FARIN	\$311.68	\$289.96			\$289.96
126-310-07	CHAND, SURESH S & MOHINI L	8032 FARIN	\$311.68	\$289.96			\$289.96
126-310-08	HICKS, SHEILA	8026 FARIN	\$311.68	\$289.96			\$289.96
126-310-09	FISHER JUSTIN	8020 FARIN	\$311.68	\$289.96			\$289.96
126-310-10	ALVAREZ CESAR & TREJO ALEXSANDRA	8014 FARIN	\$311.68	\$289.96			\$289.96
126-310-11	KONG, ALLEN & CHANTHA	8008 FARIN	\$311.68	\$289.96			\$289.96
126-310-12	QIAN, SIHAI G	8005 KAELI	\$311.68	\$289.96			\$289.96
126-310-13	PRUITT ROBBIE L & MALLORY A	8011 KAELI	\$311.68	\$289.96			\$289.96
126-310-14	LI, BINGJUN & HAIYAN TR	8017 KAELI	\$311.68	\$289.96			\$289.96
126-310-15	HUSSAIN, MALIK E	8023 KAELI	\$311.68	\$289.96			\$289.96
126-310-16	DING, PENG	8029 KAELI	\$311.68	\$289.96			\$289.96
126-310-17	SAHA, SUBHASIS & VARSHA TR	8035 KAELI	\$311.68	\$289.96			\$289.96
126-310-18	RADOVAN, OVID	8041 KAELI	\$311.68	\$289.96			\$289.96
126-310-19	FORONDA THOMAS JOSEPH FOZ	8046 KAELI	\$311.68	\$289.96			\$289.96
126-310-20	PONCE, PALOMA	8040 KAELI	\$311.68	\$289.96			\$289.96
126-310-21	SMITH GWENDOLYN R & BRIAN A	8034 KAELI	\$311.68	\$289.96			\$289.96
126-310-22	PHAM, HUNG QUOC & JULIE T	8028 KAELI	\$311.68	\$289.96			\$289.96
126-310-23	LU, THANH N ETAL	8022 KAELI	\$311.68	\$289.96			\$289.96
126-310-24	DI GIORGIO, DAVID & KARA	8016 KAELI	\$311.68	\$289.96			\$289.96
126-310-25	SILVA FERNANDO JR & SILVA RAMIREZ RE	8010 KAELI	\$311.68	\$289.96			\$289.96

6/6/2023

Zone A-3: La Morada Landscape Maintenance District
Annual Assessment Roll

APN	OWNER	LOCATION	MAX ASSMT	ACTUAL ASSMT	SUBZONE		TOTAL
					MAX ASSMT	ACTUAL ASSMT	
126-310-26	GARNER, RODERICK CRAIG	8004 KAELI	\$311.68	\$289.96			\$289.96
126-310-27	REIFF, CHRISTOPHER L	3629 MYKALA	\$311.68	\$289.96			\$289.96
126-310-28	CHATTERJEE SUCHISMITA	3617 MYKALA	\$311.68	\$289.96			\$289.96
126-310-29	LAPASTORA, FELIPE T	3606 MYKALA	\$311.68	\$289.96			\$289.96
126-310-30	SAVORN, KESONE	3612 MYKALA	\$311.68	\$289.96			\$289.96
126-310-31	NGUYEN, FRANK & VAN TR	3618 MYKALA	\$311.68	\$289.96			\$289.96
126-310-32	HAWKINS, TERENCE	3624 MYKALA	\$311.68	\$289.96			\$289.96
126-310-33	PAVAR, PARAMESWARAN K	3630 MYKALA	\$311.68	\$289.96			\$289.96
126-310-34	WASHINGTON HYNEK & BOYD ALLISON	3636 MYKALA	\$311.68	\$289.96			\$289.96
126-310-35	WANG, LARRY YINGLONG & DONGYUN	3642 MYKALA	\$311.68	\$289.96			\$289.96
126-310-36	SHARMA DIN & PUSHPLATA	3648 MYKALA	\$311.68	\$289.96			\$289.96
126-310-37	CRAWFORD KIMBERLY M	3654 MYKALA	\$311.68	\$289.96			\$289.96
126-310-38	JUAREZ, MARGARITO	3660 MYKALA	\$311.68	\$289.96			\$289.96
126-310-39	AGUIRRE, ROSARIO TR	3666 MYKALA	\$311.68	\$289.96			\$289.96
126-310-40	DANG, BINH H	3708 MYKALA	\$311.68	\$289.96			\$289.96
126-310-41	LIU, HUI FANG	3714 MYKALA	\$311.68	\$289.96			\$289.96
126-310-42	ARLINE, MILTON L II	3720 MYKALA	\$311.68	\$289.96			\$289.96
126-310-43	BASCOS DONVERGEL & BASCOS JEWEL LE	3726 MYKALA	\$311.68	\$289.96			\$289.96
126-310-44	MEDINA, UBERTINO M & JENNIFER G	3732 MYKALA	\$311.68	\$289.96			\$289.96
126-310-45	URIU MELISSA LI ETAL	3738 MYKALA	\$311.68	\$289.96			\$289.96
126-310-46	REFUERZO, WILMA ETAL	3744 MYKALA	\$311.68	\$289.96			\$289.96
126-310-47	BANKS LARRY ELWOOD JR & DANIELLE	3750 MYKALA	\$311.68	\$289.96			\$289.96
126-310-48	WOFFORD CONNIE J	3756 MYKALA	\$311.68	\$289.96			\$289.96
126-310-49	WANG, YIFENG & TSUEY CHYONG TR	3762 MYKALA	\$311.68	\$289.96			\$289.96
126-310-50	MORADA RANCH OWNERS ASSN	3711 MYKALA	\$0.00	\$0.00			\$0.00
126-310-51	MORADA RANCH OWNERS ASSN	1	\$0.00	\$0.00			\$0.00
126-310-52	MORADA RANCH OWNERS ASSN	3602 MYKALA	\$0.00	\$0.00			\$0.00
126-310-53	STOCKTON CITY OF	3740 WAKEMAN	\$0.00	\$0.00			\$0.00

Total Assessment: \$990,236.60

6/6/2023

Zone A-4: Blossom Ranch Landscape Maintenance District
Annual Assessment Roll

APN	OWNER	LOCATION	MAX ASSMT	ACTUAL ASSMT
128-070-01	HOWARD, ERNESTINE R	4940 BUTTERCUP	\$304.59	\$196.44
128-070-02	TROVAO, EDWARD M	4934 BUTTERCUP	\$304.59	\$196.44
128-070-03	ZEB, CHAN & ROBEENA	4926 BUTTERCUP	\$304.59	\$196.44
128-070-04	IVY JAMES L & CINDY TR	4918 BUTTERCUP	\$304.59	\$196.44
128-070-05	NIELSEN, GARY WALLACE	4910 BUTTERCUP	\$304.59	\$196.44
128-070-06	MALHAN USHA RANI	2740 BLOSSOM	\$304.59	\$196.44
128-070-07	DEAN, ABDUL SHAHID	2732 BLOSSOM	\$304.59	\$196.44
128-070-08	PHOVIXAY, THERESA S	2692 BLOSSOM	\$304.59	\$196.44
128-070-09	LON, RITHA JOHNNY & PHINNA E	2684 BLOSSOM	\$304.59	\$196.44
128-070-10	TORIO, ROMEO S & ROSELYNE T	2676 BLOSSOM	\$304.59	\$196.44
128-070-11	MORRIS, KATHERINE M	2677 BLOSSOM	\$304.59	\$196.44
128-070-12	GRAN, MARK JUNEDEL MAGLINTE ETAL	2685 BLOSSOM	\$304.59	\$196.44
128-070-13	GRUETTER, ROBERT K ETAL	2693 BLOSSOM	\$304.59	\$196.44
128-070-14	AGBAYANI, LEONIDES & ELEANOR	2701 BLOSSOM	\$304.59	\$196.44
128-070-15	LEAL, ALEXANDER & DELIA	2709 BLOSSOM	\$304.59	\$196.44
128-070-16	RAZAK, MOHAMMED & MARGARET S ETAI	2725 BLOSSOM	\$304.59	\$196.44
128-070-17	GAYTAN, PEDRO S	2733 BLOSSOM	\$304.59	\$196.44
128-070-18	MORALES, ERNESTO & ELVA	2741 BLOSSOM	\$304.59	\$196.44
128-070-19	WRIGHT, LAPRELL SHILEE	4857 BUTTERCUP	\$304.59	\$196.44
128-070-20	FELINA, AMANTE B & NORA O	4911 BUTTERCUP	\$304.59	\$196.44
128-070-21	TRAN, HOANG	4929 BUTTERCUP	\$304.59	\$196.44
128-070-22	HOANG, TRANG	4937 BUTTERCUP	\$304.59	\$196.44
128-070-23	PHOVIXAY, THERESA S ETAL	2838 ETCHEVERRY	\$304.59	\$196.44
128-080-01	KHAN, AKRAM	2641 ETCHEVERRY	\$304.59	\$196.44
128-080-02	MORRIS, RICHARD E & JACQUELINE M TR	2709 ETCHEVERRY	\$304.59	\$196.44
128-080-03	POSADA, RUBEN A	2723 ETCHEVERRY	\$304.59	\$196.44
128-080-04	LOPEZ MILLER ANDREW & LOPEZ ANA	2826 ETCHEVERRY	\$304.59	\$196.44
128-080-05	CHEN ANTHONY XU & HUANG HUITING	2814 ETCHEVERRY	\$304.59	\$196.44
128-080-06	RAMIREZ, BENJAMIN J	2802 ETCHEVERRY	\$304.59	\$196.44
128-080-07	RAMIREZ, GUILLERMO SR & ROSALVA	2736 ETCHEVERRY	\$304.59	\$196.44
128-080-08	RAMIREZ, CECILIA C	2728 ETCHEVERRY	\$304.59	\$196.44
128-080-09	ALI, SHAH MOBEEN & JASMIN R	2720 ETCHEVERRY	\$304.59	\$196.44
128-080-10	HAMEL KARL W & CARSON GWENDOLYN F	2712 ETCHEVERRY	\$304.59	\$196.44
128-080-11	KHAN SULTAN & KHAN PARVEEN AKHTAR	2663 BLOSSOM	\$304.59	\$196.44
128-080-12	GARCIA, ALEJANDRO & HILDA	2644 ETCHEVERRY	\$304.59	\$196.44
128-080-13	CONTESSOTTO, GEANO & DEBORAH A TR	2651 BLOSSOM	\$304.59	\$196.44
128-080-14	NAND DAVID KRISHAN ETAL	2641 BLOSSOM	\$304.59	\$196.44
128-080-15	DHILLON, GURMIT TR	2635 BLOSSOM	\$304.59	\$196.44
128-080-16	HOANG, CHARLIE TQ & MARY TOUYEN TR	2627 BLOSSOM	\$304.59	\$196.44
128-080-17	CHOW, DIN MAN & JENNY SIU HANG TR	2619 BLOSSOM	\$304.59	\$196.44
128-080-18	SHARMA, LALIT & RAJESH B	2611 BLOSSOM	\$304.59	\$196.44
128-080-19	TUON, THONG	2603 BLOSSOM	\$304.59	\$196.44
128-080-20	TRAN, HOA VAN & TIFFANY THU VAN	2589 BLOSSOM	\$304.59	\$196.44
128-080-21	LO, SHOUAMAY & XIA Y	2583 BLOSSOM	\$304.59	\$196.44
128-080-22	LEYVA, MARTIN P & IMELDA	2579 BLOSSOM	\$304.59	\$196.44
128-080-23	GIRN, TERVINDER S & RAJINDER K	2571 BLOSSOM	\$304.59	\$196.44
128-080-24	TRAN, HIEU VAN & LIEN BACH TR	2565 BLOSSOM	\$304.59	\$196.44
128-080-25	VO, QUANG THANH	2582 BLOSSOM	\$304.59	\$196.44
128-080-26	LEGASPI, MARK A & JANICE F	2604 BLOSSOM	\$304.59	\$196.44
128-080-27	MAGANA, LUIS & MARYHELEN	2610 BLOSSOM	\$304.59	\$196.44
128-080-28	BUCK, HELEN M	2616 BLOSSOM	\$304.59	\$196.44
128-080-29	HIN, DAVID & AMY TR	2628 BLOSSOM	\$304.59	\$196.44

6/6/2023

Zone A-4: Blossom Ranch Landscape Maintenance District
Annual Assessment Roll

APN	OWNER	LOCATION	MAX ASSMT	ACTUAL ASSMT
128-080-30	MILLER, MATTHEW M & NADINE E	2636 BLOSSOM	\$304.59	\$196.44
128-080-31	YU SHI QING & LIU LIZ TR	2648 BLOSSOM	\$304.59	\$196.44
128-080-32	VAN, THANH TAN & SEREY TR	2652 BLOSSOM	\$304.59	\$196.44
128-080-33	LICUDAN, ULPIANO M JR	2660 BLOSSOM	\$304.59	\$196.44
128-080-34	SANCHEZ SALVADOR ETAL	2668 BLOSSOM	\$304.59	\$196.44
128-090-01	CRAVENS, SANDRA JOAN	2630 ETCHEVERRY	\$304.59	\$196.44
128-090-02	NUNEZ, LIZETTE	2622 ETCHEVERRY	\$304.59	\$196.44
128-090-03	FILOTTI, HUGO R & MARIA I TR	2614 ETCHEVERRY	\$304.59	\$196.44
128-090-04	MORENO, DEBRA A	2608 ETCHEVERRY	\$304.59	\$196.44
128-090-05	SAECHAO, FAI S	2602 ETCHEVERRY	\$304.59	\$196.44
128-090-06	BEARD, ANTIONETTE E	2552 ETCHEVERRY	\$304.59	\$196.44
128-090-07	CORONA NAZARIA	2546 ETCHEVERRY	\$304.59	\$196.44
128-090-08	MONTANO, LINO	2538 ETCHEVERRY	\$304.59	\$196.44
128-090-09	CHEN, ZHIHUI & JUANRONG	2532 ETCHEVERRY	\$304.59	\$196.44
128-090-10	TRINIDAD, ALEX	2524 ETCHEVERRY	\$304.59	\$196.44
128-090-11	POU RING ETAL	2518 ETCHEVERRY	\$304.59	\$196.44
128-090-12	SYKES, ANNA M	4958 SNOWBERRY	\$304.59	\$196.44
128-090-13	NGUYEN, HIEU D & LINDA	4950 SNOWBERRY	\$304.59	\$196.44
128-090-14	CONTRERAS, SERGIO SAUL	4942 SNOWBERRY	\$304.59	\$196.44
128-090-15	CHAN, WING YAM & PEARL K	4936 SNOWBERRY	\$304.59	\$196.44
128-090-16	NGUYEN, SU VAN	4928 SNOWBERRY	\$304.59	\$196.44
128-090-17	LEON, LUIS FERNANDO & AZUCENA	4920 SNOWBERRY	\$304.59	\$196.44
128-090-18	NICHOLAS, EMILY TR	4912 SNOWBERRY	\$304.59	\$196.44
128-090-19	LIM, LY KOUNG & TANY TR	4902 SNOWBERRY	\$304.59	\$196.44
128-090-20	APIAG, ELMER T & LILIBETH T	4901 SNOWBERRY	\$304.59	\$196.44
128-090-21	SHARMA, ATIREK K TR ETAL	4909 SNOWBERRY	\$304.59	\$196.44
128-090-22	LIU, LITAO & QIUHUA	4921 SNOWBERRY	\$304.59	\$196.44
128-090-23	SERRANO, FEDERICO ETAL	4927 SNOWBERRY	\$304.59	\$196.44
128-090-24	ROMERO, VERONICA	4933 SNOWBERRY	\$304.59	\$196.44
128-090-25	SOUNTHONE, KEOTA & JESSALYN PHANA	4945 SNOWBERRY	\$304.59	\$196.44
128-090-26	FLORES, BRIJIDO & GLORIA	4951 SNOWBERRY	\$304.59	\$196.44
128-090-27	TRAN JOHNNY & PHAN HIEU	4959 SNOWBERRY	\$304.59	\$196.44
128-090-28	RUIZ, ROSA	2423 ETCHEVERRY	\$304.59	\$196.44
128-090-29	WU REN JIANG	2431 ETCHEVERRY	\$304.59	\$196.44
128-090-30	NARAYAN, MAHES & MANJILA	2439 ETCHEVERRY	\$304.59	\$196.44
128-090-31	SINGH, JAGTAR	2447 ETCHEVERRY	\$304.59	\$196.44
128-090-32	NGUYEN, QUANG T	2521 ETCHEVERRY	\$304.59	\$196.44
128-090-33	VO, THUAN M & THAO N T	2529 ETCHEVERRY	\$304.59	\$196.44
128-090-34	SUY, SARA ANN	2537 ETCHEVERRY	\$304.59	\$196.44
128-090-35	TURNER ROBERT CRAIG	2545 ETCHEVERRY	\$304.59	\$196.44
128-090-36	HO, HANH & HA V	2601 SUNFLOWER	\$304.59	\$196.44
128-090-37	NGUYEN THONG CONG & QUACH ANH TH	2617 ETCHEVERRY	\$304.59	\$196.44
128-090-38	CHEN, ZHUO	2625 ETCHEVERRY	\$304.59	\$196.44
128-090-39	MORALES, JOSE A	2633 ETCHEVERRY	\$304.59	\$196.44
128-100-01	MATEO, ERLINDA ETAL	2553 BLOSSOM	\$304.59	\$196.44
128-100-02	BASILIO, RODOLFO T JR & MARISSA B	2559 BLOSSOM	\$304.59	\$196.44
128-100-03	ARANDA, LILIA ETAL	2556 BLOSSOM	\$304.59	\$196.44
128-100-04	BROWN DORIAN E ETAL	2544 BLOSSOM	\$304.59	\$196.44
128-100-05	CHU, NGHI T & KIM T	2538 BLOSSOM	\$304.59	\$196.44
128-100-06	RAMIREZ, DANIEL A	2532 BLOSSOM	\$304.59	\$196.44
128-100-07	ALEXANDER FRANK E & SUSAN	2526 BLOSSOM	\$304.59	\$196.44
128-100-08	YEM, SOM ETAL	2520 BLOSSOM	\$304.59	\$196.44

6/6/2023

Zone A-4: Blossom Ranch Landscape Maintenance District
Annual Assessment Roll

APN	OWNER	LOCATION	MAX ASSMT	ACTUAL ASSMT
128-100-09	LIU, WEN YAN & SIAO MEI TR	2514 BLOSSOM	\$304.59	\$196.44
128-100-10	RAMIREZ, AMADOR & OLGA	2508 BLOSSOM	\$304.59	\$196.44
128-100-11	GARCIA, GERARDO & CONSUELO	2502 BLOSSOM	\$304.59	\$196.44
128-100-12	FERNANDEZ RUEL & ARLENE	4801 TYLER	\$304.59	\$196.44
128-100-13	SAN THAM, SOPHORN	4813 TYLER	\$304.59	\$196.44
128-100-14	TAMAYO, DIANE U	4825 TYLER	\$304.59	\$196.44
128-100-15	PARRA, MARIBEL A	4837 TYLER	\$304.59	\$196.44
128-100-16	JOHNSON, PETER M & JULIET D	4905 TYLER	\$304.59	\$196.44
128-100-17	SUHOVA TATYANA & LYUBA	4919 TYLER	\$304.59	\$196.44
128-100-18	LAO, SENG & ARH	4933 TYLER	\$304.59	\$196.44
128-100-19	BERTLOW, ROBERT & JEANNY ANN	4947 TYLER	\$304.59	\$196.44
128-100-20	BELTRAN, GENEVIEVE	4948 TYLER	\$304.59	\$196.44
128-100-21	KANG, HOUTH	4934 TYLER	\$304.59	\$196.44
128-100-22	RAJ, VIJAY & KIRAN DEVI	4920 TYLER	\$304.59	\$196.44
128-100-23	ZAPIEN, GUADALUPE M TR	4906 TYLER	\$304.59	\$196.44
128-100-24	FERRER BILMER CHAVEZ	4838 TYLER	\$304.59	\$196.44
128-100-25	ESTRADA, ELIZABETH P ETAL	4826 TYLER	\$304.59	\$196.44
128-100-26	YE, HONGFU & TIANMIN	4814 TYLER	\$304.59	\$196.44
128-100-27	PINGUL DEOGRACIAS & EDITHA	4802 TYLER	\$304.59	\$196.44
128-100-28	GIL, JOSE & LANIE BELISO	2659 HORSETAIL	\$304.59	\$196.44
128-100-29	THOMASSON, ANTONIO	2671 HORSETAIL	\$304.59	\$196.44
128-100-30	XIAO, XIAOYAO & DIFEL	4817 VIOLET	\$304.59	\$196.44
128-100-31	HUNT, ROBERT A	4831 VIOLET	\$304.59	\$196.44
128-100-32	DAO HUONG THI	4845 VIOLET	\$304.59	\$196.44
128-100-33	REED, VIRGINIA L	4903 VIOLET	\$304.59	\$196.44
128-100-34	HASSAN FAIZUL & FAIZ ABIDA TR	4909 VIOLET	\$304.59	\$196.44
128-100-35	PRASAD, AVEEN & MOHINI LATA	4922 VIOLET	\$304.59	\$196.44
128-100-36	OLOGUNDUDU, BUNMI ODUBELA	4910 VIOLET	\$304.59	\$196.44
128-100-37	LEOGRANDE MICHAEL	4904 VIOLET	\$304.59	\$196.44
128-100-38	DOMINGUEZ, INACIO K & ELIZABETH	4846 VIOLET	\$304.59	\$196.44
128-100-39	NEUMANN, JASON & STEPHANIE	4830 VIOLET	\$304.59	\$196.44
128-100-40	CASTILLO, JULIA	4818 VIOLET	\$304.59	\$196.44
128-100-41	VEGA, LUIS	2721 HORSETAIL	\$304.59	\$196.44
128-100-42	JNC REAL PROPERTIES LLC	2714 HORSETAIL	\$304.59	\$196.44
128-100-43	PHIMPHISANE, SOUVANE	2670 HORSETAIL	\$304.59	\$196.44
128-100-44	TAKHAR, PARMJIT S & GURBAX K TR	2658 HORSETAIL	\$304.59	\$196.44
128-100-45	LIN DONG	2636 HORSETAIL	\$304.59	\$196.44
128-100-46	ORTEGA CONTSTANTINO	2624 HORSETAIL	\$304.59	\$196.44
128-100-47	DACHENG LLC	2612 HORSETAIL	\$304.59	\$196.44
128-100-48	MEJIA AMBAR	2556 HORSETAIL	\$304.59	\$196.44
128-100-49	AGUILAR, ANTHONY & JUANA	2540 HORSETAIL	\$304.59	\$196.44
128-100-50	TIBURCIO SARA A TR	2522 HORSETAIL	\$304.59	\$196.44
128-100-52	#REF!	2506 HORSETAIL	\$304.59	\$196.44
128-120-01	GERMAN ARNEL & WHITTENBURG GERMA	4852 BUTTERCUP	\$304.59	\$196.44
128-120-02	KORIN, YAHYA & SAUD TR	4836 BUTTERCUP	\$304.59	\$196.44
128-120-03	ARRIZON, MIGUEL & MARICELA P	4822 BUTTERCUP	\$304.59	\$196.44
128-120-04	ENRIQUEZ, JOANN	4808 BUTTERCUP	\$304.59	\$196.44
128-120-05	SIYAN, RANJIT & SURINDER	2882 HORSETAIL	\$304.59	\$196.44
128-120-06	YEN ELAINE M ETAL	2866 HORSETAIL	\$304.59	\$196.44
128-120-07	ALBO, MARLENE W TR	2850 HORSETAIL	\$304.59	\$196.44
128-120-08	VOGEL, JEFFERY S & MARYANN	2834 HORSETAIL	\$304.59	\$196.44
128-120-09	GALVAN, GABINO & LAURA	2818 HORSETAIL	\$304.59	\$196.44

6/6/2023

Zone A-4: Blossom Ranch Landscape Maintenance District
Annual Assessment Roll

APN	OWNER	LOCATION	MAX ASSMT	ACTUAL ASSMT
128-120-10	WRIGHT, DANIEL R & GRACE G	2802 HORSETAIL	\$304.59	\$196.44
128-120-11	STIELER, JEFFREY S	2738 HORSETAIL	\$304.59	\$196.44
128-120-12	NOAH, JACK A	2732 HORSETAIL	\$304.59	\$196.44
128-120-13	KELL, TRAVIS & SHARON	2726 HORSETAIL	\$304.59	\$196.44
128-120-14	GALINDO, NICHOLAS A ETAL	2729 HORSETAIL	\$304.59	\$196.44
128-120-15	RICHARDS, CAROLINE	2737 HORSETAIL	\$304.59	\$196.44
128-120-16	CHHIN, PISEY	2766 BLOSSOM	\$304.59	\$196.44
128-120-17	NGUYEN, CHUA VAN & KIM ANH	2754 BLOSSOM	\$304.59	\$196.44
128-120-18	ROMENA TEDDY A & ROMENA ANIELA M	2746 BLOSSOM	\$304.59	\$196.44
128-120-19	TOUCH, PHA ETAL	2749 BLOSSOM	\$304.59	\$196.44
128-120-20	MALANCHE, ALEJANDRO	2755 BLOSSOM	\$304.59	\$196.44
128-120-21	YEH, SHOW WAY & NING	2767 BLOSSOM	\$304.59	\$196.44
128-120-22	CALDERON, GILBERTO & KARINA	2773 BLOSSOM	\$304.59	\$196.44
128-120-23	SOR, KOY KHAN ETAL	4807 BUTTERCUP	\$304.59	\$196.44
128-120-24	TAN, YONGYU & JING Y	4821 BUTTERCUP	\$304.59	\$196.44
128-120-25	PERRYMAN, BEN JR	4835 BUTTERCUP	\$304.59	\$196.44
128-120-26	VANG, XUE & CHUE	4849 BUTTERCUP	\$304.59	\$196.44
128-240-28	SINGH LILLY TR	2448 JAMAICA	\$304.59	\$196.44
128-240-29	SALEEM MOHAMMED	2436 JAMAICA	\$304.59	\$196.44
128-240-30	THATSANA, KHAMMANH ETAL	2428 JAMAICA	\$304.59	\$196.44
128-240-31	CHAN, SYTHA BUN	2420 JAMAICA	\$304.59	\$196.44
128-240-32	LE, HO LONG & TRANG X	2419 JAMAICA	\$304.59	\$196.44
128-240-33	SINGH RACHHPAL & KAUR VEERPAL	2427 JAMAICA	\$304.59	\$196.44
128-240-34	FONG, DAVID R & MANDY M	2435 JAMAICA	\$304.59	\$196.44
128-240-35	PATEL KISHAN & SIMA	2443 JAMAICA	\$304.59	\$196.44
128-240-36	FERNANDEZ, JESSIE & SOTHEAVY	2451 JAMAICA	\$304.59	\$196.44
128-240-37	CHEN, FUEI ING	2517 JAMAICA	\$304.59	\$196.44
128-240-38	AU, QUYEN Q	2525 JAMAICA	\$304.59	\$196.44
128-240-39	BUKHARI, SHAISTA	2533 JAMAICA	\$304.59	\$196.44
128-240-40	CHERRY WANDA M ETAL	2541 JAMAICA	\$304.59	\$196.44
128-240-41	BUITRON, YOLANDA PEREZ	2542 JAMAICA	\$304.59	\$196.44
128-240-42	LEE JOHNNY BLONG ETAL	2534 JAMAICA	\$304.59	\$196.44
128-240-43	KHAN, PERVEZ A & HUMEIRA Y	2526 JAMAICA	\$304.59	\$196.44
128-240-44	KUOCH, REASMEY	2518 JAMAICA	\$304.59	\$196.44
128-250-01	WASHINGTON, JUNIUS & TRINIDAD	2611 SUNFLOWER	\$304.59	\$196.44
128-250-02	VELASQUEZ, GENE & ANGELICA	2617 SUNFLOWER	\$304.59	\$196.44
128-250-03	THONGKHAM EDDIE & PON	2623 SUNFLOWER	\$304.59	\$196.44
128-250-04	KIM, REBECCA SERINA	2629 SUNFLOWER	\$304.59	\$196.44
128-250-05	RODRIGUEZ, GERARDO M & MARIA V	2637 SUNFLOWER	\$304.59	\$196.44
128-250-06	DONGON, ARNULFO & LOTIS	2643 SUNFLOWER	\$304.59	\$196.44
128-250-07	CANTU, NICHOLAS & MARIA I ETAL	2649 SUNFLOWER	\$304.59	\$196.44
128-250-08	YANEZ, AZUCENA	2701 SUNFLOWER	\$304.59	\$196.44
128-250-09	RATTAN RASHIKA R ETAL	2707 SUNFLOWER	\$304.59	\$196.44
128-250-10	HUI, YUEN SING	2713 SUNFLOWER	\$304.59	\$196.44
128-250-11	WEI, MIN & XIUMEI	2719 SUNFLOWER	\$304.59	\$196.44
128-250-12	DALE FONTEZ & DALE ANNA	2725 SUNFLOWER	\$304.59	\$196.44
128-250-13	AREVALO, JULIO & ANA	2733 SUNFLOWER	\$304.59	\$196.44
128-250-14	CHEN, HENRY	2739 SUNFLOWER	\$304.59	\$196.44
128-250-15	ENRIQUEZ, JOSE HUMBERTO	2745 SUNFLOWER	\$304.59	\$196.44
128-250-16	HUANG, JIAN P & HUI HUA	2803 SUNFLOWER	\$304.59	\$196.44
128-250-17	GATSON, CONNIE D	2809 SUNFLOWER	\$304.59	\$196.44
128-250-18	LOFTON BARBARA	2817 SUNFLOWER	\$304.59	\$196.44

6/6/2023

Zone A-4: Blossom Ranch Landscape Maintenance District
Annual Assessment Roll

APN	OWNER	LOCATION	MAX ASSMT	ACTUAL ASSMT
128-250-19	VILLA, GONZALO A & HIPOLITA R	2823 SUNFLOWER	\$304.59	\$196.44
128-250-20	LAL, SAMIT S & FAREENA B	2829 SUNFLOWER	\$304.59	\$196.44
128-250-21	DING, FENG & FANGMEI	2835 SUNFLOWER	\$304.59	\$196.44
128-250-22	RODRIGUEZ, ANNIE M	2841 SUNFLOWER	\$304.59	\$196.44
128-250-23	NUNEZ, RAFAEL & MARIA ELENA ETAL	2847 SUNFLOWER	\$304.59	\$196.44
128-250-24	DELOSREYES, DILLON C	2853 SUNFLOWER	\$304.59	\$196.44
128-250-25	BAPTISTE, CLOVIS & JEANNITE	2727 ETCHEVERRY	\$304.59	\$196.44
128-250-26	CHEN, JIAN FU & SU MEI	2731 ETCHEVERRY	\$304.59	\$196.44
128-250-27	MARCHETTI, SEBASTIAN E & ALEJANDRA E	2739 ETCHEVERRY	\$304.59	\$196.44
128-250-28	BOUTTE ERNEST J & ELEANOR TR	2801 ETCHEVERRY	\$304.59	\$196.44
128-250-29	GIANG, BINH TR	2813 ETCHEVERRY	\$304.59	\$196.44
128-250-30	YEE WILLIAM & LORENE LYNNE	2825 ETCHEVERRY	\$304.59	\$196.44
128-250-31	LEI LANLAN & LI GUODONG	2837 ETCHEVERRY	\$304.59	\$196.44
128-250-32	SADIQ, MUHAMMAD USMAN	2818 SUNFLOWER	\$304.59	\$196.44
128-250-33	KA, SU	2810 SUNFLOWER	\$304.59	\$196.44
128-250-34	VINLUAN, GERARDO I & MARIA C M	2804 SUNFLOWER	\$304.59	\$196.44
128-250-35	SANCHEZ MARTHA & ERNESTO	2746 SUNFLOWER	\$304.59	\$196.44
128-250-36	CALLAHAN CARLOS & SAMOL	2740 SUNFLOWER	\$304.59	\$196.44
128-250-37	BACAYLAN, DANIEL A ETAL	2734 SUNFLOWER	\$304.59	\$196.44
128-250-38	INOCENCIO, MARIA LUISA BANZUELA	2726 SUNFLOWER	\$304.59	\$196.44
128-250-39	WU, JULIE YUI ETAL	2718 SUNFLOWER	\$304.59	\$196.44
128-250-40	HERRERA, JOSE M & MARIA ISABEL	2712 SUNFLOWER	\$304.59	\$196.44
128-250-41	RAM, JAI	2706 SUNFLOWER	\$304.59	\$196.44
128-250-42	RUELAS, ERICK E	2654 SUNFLOWER	\$304.59	\$196.44
128-250-43	OBRENO NOELIDESTO F & LIZA A	2648 SUNFLOWER	\$304.59	\$196.44
128-250-44	ARK MAJIYAGBE ELIZABETH	2642 SUNFLOWER	\$304.59	\$196.44
130-050-01	SEMILLO DAVID & ANDREA	3009 TRIDENT	\$304.59	\$196.44
130-050-02	ALFARO, ALBERT T & TERESA TR	3023 TRIDENT	\$304.59	\$196.44
130-050-03	HER, KHRISTINE	4919 HALF DOME	\$304.59	\$196.44
130-050-04	SANCHEZ, RAY	4927 HALF DOME	\$304.59	\$196.44
130-050-05	PHAM, TOAN DUC & KIM ANH T	4935 HALF DOME	\$304.59	\$196.44
130-050-06	CERVANTES-LUA BRENDA & ANDRES	4934 HALF DOME	\$304.59	\$196.44
130-050-07	ONIPEDE, AHMED O	4926 HALF DOME	\$304.59	\$196.44
130-050-08	DUFF, GORDON & TERESA GRDN	4918 HALF DOME	\$304.59	\$196.44
130-050-09	WILSON, ANTHONY RAY	3111 TRIDENT	\$304.59	\$196.44
130-050-10	YIP, JOHN W	3125 TRIDENT	\$304.59	\$196.44
130-050-11	SANDOVAL, MICHAEL ETAL	3139 TRIDENT	\$304.59	\$196.44
130-050-12	NORRIS FRANCES TR	3151 TRIDENT	\$304.59	\$196.44
130-050-13	WILSON, EARNEST & RACQUEL	4911 FORMOSANA	\$304.59	\$196.44
130-050-14	HUYNH, OANH	4925 FORMOSANA	\$304.59	\$196.44
130-050-15	KHAN NAZIA	4936 FORMOSANA	\$304.59	\$196.44
130-050-16	RUARO, ROMMEL	4922 FORMOSANA	\$304.59	\$196.44
130-050-17	KHAN, NAZIA	4910 FORMOSANA	\$304.59	\$196.44
130-050-18	BELL, JAMES	3203 TRIDENT	\$304.59	\$196.44
130-050-19	COUTO EVA TR	3215 TRIDENT	\$304.59	\$196.44
130-050-20	LEI JIANZHU & HUANG XINHONG	3227 TRIDENT	\$304.59	\$196.44
130-050-21	LANGFORD, JAMES	3232 TRIDENT	\$304.59	\$196.44
130-050-22	KALSI SUKHDEV SINGH & SATINDER KAUR	3218 TRIDENT	\$304.59	\$196.44
130-050-23	ARNAIZ, HOWARD D TR	4852 FORMOSANA	\$304.59	\$196.44
130-050-24	NAVASCA, ROSALINDA	4840 FORMOSANA	\$304.59	\$196.44
130-050-25	SHEN, YALIN & XIAOHUA	3150 TRIDENT	\$304.59	\$196.44
130-050-26	ALI, ASMEER & ZARIA	3138 TRIDENT	\$304.59	\$196.44

6/6/2023

Zone A-4: Blossom Ranch Landscape Maintenance District
Annual Assessment Roll

APN	OWNER	LOCATION	MAX ASSMT	ACTUAL ASSMT
130-050-27	HUYNH, MINH QUAN & PHUONGKHANH V	3124 TRIDENT	\$304.59	\$196.44
130-050-28	NGUYEN, QUANG T & CINDY	3110 TRIDENT	\$304.59	\$196.44
130-050-29	YANES, BERTHA VILLENUEVA	3028 TRIDENT	\$304.59	\$196.44
130-050-30	FERNANDEZ, RUBEN JR	3020 TRIDENT	\$304.59	\$196.44
130-050-31	NAND ANGELA A & VIJAY	3012 TRIDENT	\$304.59	\$196.44
130-050-32	GASCON, MARCIA A		\$304.59	\$0.00
130-060-01	STOCKTON CITY OF	2909 HORSETAIL	\$304.59	\$196.44
130-060-02	TALLAL HASSAN & JAVERIA BIBI	2923 HORSETAIL	\$304.59	\$196.44
130-060-03	SOLIMA, JACIE N	2935 HORSETAIL	\$304.59	\$196.44
130-060-04	PONCE, JOSE LUIS & MARIBEL	2947 HORSETAIL	\$304.59	\$196.44
130-060-05	MAHMOOD ZEESHAN & BIBI UMAIRA	2961 HORSETAIL	\$304.59	\$196.44
130-060-06	TORRES, HECTOR E ETAL	2952 TRIDENT	\$304.59	\$196.44
130-060-07	SORIA, JESSE A & JUANITA A	2938 TRIDENT	\$304.59	\$196.44
130-060-08	MA, RUSSELL ETAL	2928 TRIDENT	\$304.59	\$196.44
130-060-09	GUERRERO, MARIO ALBERTO	2916 TRIDENT	\$304.59	\$196.44
130-060-10	DURAN, THOMAS A & PRISCILLA A S	2913 TRIDENT	\$304.59	\$196.44
130-060-11	WANG, JINGBO TR ETAL	2925 TRIDENT	\$304.59	\$196.44
130-060-12	FLORES, ADELA	2941 TRIDENT	\$304.59	\$196.44
130-060-13	NEUANGVISETH FALLIGHT L & NEUANGVIS	2953 TRIDENT	\$304.59	\$196.44
130-060-14	GUARDADO, EDWARD A & LISA M TR	2914 HORN BRAM	\$304.59	\$196.44
130-060-15	PEREZ MARIO ALEJANDRO	2908 HORN BRAM	\$304.59	\$196.44
130-060-16	DOMINGUEZ, FRANK & MARIA	2902 HORN BRAM	\$304.59	\$196.44
130-060-17	POLLINO, ANDREW W & FAY S	2903 HORN BRAM	\$304.59	\$196.44
130-060-18	KABBA RAMATU	2911 HORN BRAM	\$304.59	\$196.44
130-060-19	ORDEZ RAQUEL J	2917 HORN BRAM	\$304.59	\$196.44
130-060-20	BUI, THAP V & LAN N	5015 WILD GRAPE	\$304.59	\$196.44
130-060-21	ZAPIEN, FERNANDO R SR & ALICIA	5027 WILD GRAPE	\$304.59	\$196.44
130-060-22	POCH, YETH	5039 WILD GRAPE	\$304.59	\$196.44
130-060-23	HOUSE, SHANELLE R	5053 WILD GRAPE	\$304.59	\$196.44
130-060-24	VILLANUEVA JUAN VAZQUEZ & CERVANTE	5002 WILD GRAPE	\$304.59	\$196.44
130-060-25	MAH, LIMING L	4980 WILD GRAPE	\$304.59	\$196.44
130-060-26	MADDERN, RICHARD	4962 WILD GRAPE	\$304.59	\$196.44
130-060-27	MA, SHI LIANG & JIN YAO	4946 WILD GRAPE	\$304.59	\$196.44
130-060-28	HUANG, JESSIE XIAOQING	4930 WILD GRAPE	\$304.59	\$196.44
130-060-29	MALLORY, CONNIE	4912 WILD GRAPE	\$304.59	\$196.44
130-060-30	WU JINXIN & LIN XIAOLIAN	4838 WILD GRAPE	\$304.59	\$196.44
130-060-31	DUANGMALA, PRASERT & MAYVINA	4820 WILD GRAPE	\$304.59	\$196.44
130-060-32	SONG, TOUMO & EIA L	4806 WILD GRAPE	\$304.59	\$196.44
130-060-33	STICKELMAN, MARLENE	3025 HORSETAIL	\$304.59	\$196.44
130-060-34	LIM, CHHEANG KRY & TERRA TEAS TR	3041 HORSETAIL	\$304.59	\$196.44
130-060-35	DAVENPORT, BRET BRIAN TR	3057 HORSETAIL	\$304.59	\$196.44
130-060-36	SCOTT, BARBARA JEAN	3105 HORSETAIL	\$304.59	\$196.44
130-060-37	MARCIANO, STEVE L & ELENA	3113 HORSETAIL	\$304.59	\$196.44
130-060-38	MOHSAN, MUHAMMAD & SANDRA TR	3121 HORSETAIL	\$304.59	\$196.44
130-060-39	NAVA, DANILLO N & ELSIE W	3137 HORSETAIL	\$304.59	\$196.44
130-070-01	HOWELL, PRIYA	2958 HORSETAIL	\$304.59	\$196.44
130-070-02	MARTINEZ, HENRY & ABIGAIL	2946 HORSETAIL	\$304.59	\$196.44
130-070-03	CHURCHILL MICHAEL L TR	2934 HORSETAIL	\$304.59	\$196.44
130-070-04	SOUNN, BUNLIAM & KIMLIN	2922 HORSETAIL	\$304.59	\$196.44
130-070-05	BENAVIDEZ, PAUL & ENEIDA	2910 HORSETAIL	\$304.59	\$196.44
130-070-06	BLAKE EDWARD & LTIA	4826 FORMOSANA	\$304.59	\$196.44
130-070-07	BUKHARI SHAISTA	4814 FORMOSANA	\$304.59	\$196.44

6/6/2023

Zone A-4: Blossom Ranch Landscape Maintenance District
Annual Assessment Roll

APN	OWNER	LOCATION	MAX ASSMT	ACTUAL ASSMT
130-070-08	VALENCIA, EFRAIN & ROSA I AYALA	3146 HORSETAIL	\$304.59	\$196.44
130-070-09	SERRAME ELIZABETH	3140 HORSETAIL	\$304.59	\$196.44
130-070-10	ESCOTTO, MICHAEL F & VICKI A	3128 HORSETAIL	\$304.59	\$196.44
130-070-11	CORDOBA, GERARDO	3122 HORSETAIL	\$304.59	\$196.44
130-070-12	SINGSON LUIS R JR & SINGSON JASMIN AL	3114 HORSETAIL	\$304.59	\$196.44
130-070-13	SUY, SIM CHHAY	3108 HORSETAIL	\$304.59	\$196.44
130-070-14	LEE, KATHERINE	3058 HORSETAIL	\$304.59	\$196.44
130-070-15	LOWE, JACKSON M	3044 HORSETAIL	\$304.59	\$196.44
130-070-16	GARCIA, EFRAIN	3030 HORSETAIL	\$304.59	\$196.44
130-070-17	MOLINA JONATHAN ETAL	3016 HORSETAIL	\$304.59	\$196.44
130-070-18	ROJAS, JANETTE ETAL	3002 HORSETAIL	\$304.59	\$196.44
130-070-19	CHAVEZ, CHRISTOPHER J & ESTELLA	3005 MAYTEN	\$304.59	\$196.44
130-070-20	SALVADOR, ARTURO GARCIA	3011 MAYTEN	\$304.59	\$196.44
130-070-21	RABAGO, MICHAEL J & MONICA A	3017 MAYTEN	\$304.59	\$196.44
130-070-22	VERNON JACK J TR	3021 MAYTEN	\$304.59	\$196.44
130-070-23	PATTERSON, JEAN D & SHIRLEY J	3035 MAYTEN	\$304.59	\$196.44
130-070-24	MARQUEZ, MARIA D	3103 MAYTEN	\$304.59	\$196.44
130-070-25	RUEDA, LEAH	3119 MAYTEN	\$304.59	\$196.44
130-070-26	KHAN, MUHAMMAD IQBAL & BIBI TAREEN	3127 MAYTEN	\$304.59	\$196.44
130-070-27	LEANOS, RICARDO & RACHEL	3139 MAYTEN	\$304.59	\$196.44
130-070-28	HUANG, FENG CHANG & JINGYANG ETAL	3153 MAYTEN	\$304.59	\$196.44
130-070-29	GECZI, PETER	3152 MAYTEN	\$304.59	\$196.44
130-070-30	SOM, MANY	3138 MAYTEN	\$304.59	\$196.44
130-070-31	SINGH, JASWINDER & RENU K	3124 MAYTEN	\$304.59	\$196.44
130-070-32	ZHANG, HONG & TRACY L	3110 MAYTEN	\$304.59	\$196.44
130-070-33	SALATTI, JUDY M	3040 MAYTEN	\$304.59	\$196.44
130-070-34	GUAN JIANG PING TR	3024 MAYTEN	\$304.59	\$196.44
130-070-35	GIRN, TERVINDER SINGH & RAJINDER KAU	3018 MAYTEN	\$304.59	\$196.44
130-070-36	UYEHARA ROSE GRACE	3012 MAYTEN	\$304.59	\$196.44
130-070-37	WILLIS, JERRY DEAN SR	3006 MAYTEN	\$304.59	\$196.44
130-070-38	NEGRETE JAVIER MEDINA ETAL	3007 GINKGO	\$304.59	\$196.44
130-070-39	SINGH, RAMNEEK & PRABHDEEP K	3023 GINKGO	\$304.59	\$196.44
130-070-40	MANIAGO NOEL	3037 GINKGO	\$304.59	\$196.44
130-070-41	MA, RUSSELL & YING CHAN	3043 GINKGO	\$304.59	\$196.44
130-070-42	DENG YUCHANG & WU CUIYU	3051 GINKGO	\$304.59	\$196.44
130-070-43	BARROGA, BARBARA A	3101 GINKGO	\$304.59	\$196.44
130-070-44	DIGGES, MICHAEL & LESLIE	3115 GINKGO	\$304.59	\$196.44
130-070-45	GINES, BASILIO L	3137 GINKGO	\$304.59	\$196.44
130-070-46	MESSNER, JAMES L & MARIA A TR	3134 GINKGO	\$304.59	\$196.44
130-070-47	RODRIGUEZ JOSE LUIS & MARIA TERESA	3118 GINKGO	\$304.59	\$196.44
130-070-48	STEYER, MARK W & CARMEN QUIROZ	3102 GINKGO	\$304.59	\$196.44
130-070-49	LEK SOKHA ETAL	3050 GINKGO	\$304.59	\$196.44
130-070-50	HJELMSTAD, JOSEPH M & DEE DEE	3042 GINKGO	\$304.59	\$196.44
130-070-51	ALTAREB, SHAYE & SHANE ETAL	3026 GINKGO	\$304.59	\$196.44
130-070-52	LIAO ZHANHAO	3014 GINKGO	\$304.59	\$196.44
130-080-01	DIAZ, IVAN	3003 NYSSA	\$304.59	\$196.44
130-080-02	WILLIAMS AARON C & SHOWVON	3019 NYSSA	\$304.59	\$196.44
130-080-03	AYALA, ARMANDO & DANIELLE L ESBIT	3031 NYSSA	\$304.59	\$196.44
130-080-04	GUFFEY, ERLINDA A	3047 NYSSA	\$304.59	\$196.44
130-080-05	LON, RITHA J & PHINNA E	3044 NYSSA	\$304.59	\$196.44
130-080-06	CARRILLO, BLANCA ALICIA EST	3028 NYSSA	\$304.59	\$196.44
130-080-07	ANWARI, SHAUKAT	4470 WILD GRAPE	\$304.59	\$196.44

6/6/2023

Zone A-4: Blossom Ranch Landscape Maintenance District
Annual Assessment Roll

APN	OWNER	LOCATION	MAX ASSMT	ACTUAL ASSMT
130-080-08	JACKSON, JAMES	4456 WILD GRAPE	\$304.59	\$196.44
130-080-09	COLISAO MARIETTA C & WILFREDO R	4434 WILD GRAPE	\$304.59	\$196.44

Total Assessment: \$71,700.60

6/6/2023

Zone A-5: Weber Woods Landscape Maintenance District
Annual Assessment Roll

APN	OWNER	LOCATION	MAX ASSMT	ACTUAL ASSMT
096-310-01	MA, YANHUI & JIAN TR	4547 TORTUGA	\$1,689.93	\$630.38
096-310-02	MA, YANHUI & JIAN TR	4533 TORTUGA	\$1,689.93	\$630.38
096-310-03	LI, STEVEN T & MARLEEN ANNE	1533 JODI	\$1,689.93	\$630.38
096-310-04	KESSLER, ADAM SCOTT	1519 JODI	\$1,689.93	\$630.38
096-310-05	TROMBATORE, PAMELA JEANNE & CRYSTA	1505 JODI	\$1,689.93	\$630.38
096-310-06	PLATZ, ELLAMAE TR	1502 JODI	\$1,689.93	\$630.38
096-310-07	CHUM, SOTHEA & SOMONTHA	1516 JODI	\$1,689.93	\$630.38
096-310-08	KESSLER, ADAM SCOTT	1532 JODI	\$1,689.93	\$630.38
096-310-09	NAZIR, MOHAMMAD & SBEEN ETAL	1542 EMILY	\$1,689.93	\$630.38
096-310-10	KESSLER, ADAM SCOTT	1541 EMILY	\$1,689.93	\$630.38
096-310-11	KESSLER, ADAM SCOTT	1538 TORTUGA	\$1,689.93	\$630.38
096-310-12	RAMIREZ MIGUEL & MARICELA	1558 EMILY	\$1,689.93	\$630.38
096-310-13	KENOLY, KATHY TR	1557 EMILY	\$1,689.93	\$630.38
096-310-14	KESSLER, ADAM SCOTT	1546 TORTUGA	\$1,689.93	\$630.38
096-310-15	SMITH, MARK RICHARD & LILIBETH R TR	1572 EMILY	\$1,689.93	\$630.38
096-310-16	MOORE STEVEN A ETAL	1569 EMILY	\$1,689.93	\$630.38
096-310-17	KESSLER, ADAM SCOTT	1554 TORTUGA	\$1,689.93	\$630.38

Total Assessment: \$10,716.46

6/6/2023

Zone A-6: Blossom North Landscape Maintenance District
Annual Assessment Roll

APN	OWNER	LOCATION	MAX ASSMT	ACTUAL ASSMT
128-040-01	LOPEZ, JESSE S & IMELDA E	5918 RAYANNA	\$726.43	\$336.74
128-040-02	TRAN, TRUC & THOA TR	5926 RAYANNA	\$726.43	\$336.74
128-040-03	BANK OF AMERICA TR	5934 RAYANNA	\$726.43	\$336.74
128-040-04	QIAN, XINGHUA & PING TR	5942 RAYANNA	\$726.43	\$336.74
128-040-05	KUMAR, SALVEEN	6002 RAYANNA	\$726.43	\$336.74
128-040-06	ALNAGGAR AMMAR M & ALKHUBANI ADE	6014 RAYANNA	\$726.43	\$336.74
128-040-07	ZARO, HUSNI J & FAIDA	6022 RAYANNA	\$726.43	\$336.74
128-040-08	ALEXANDER, VICTOR & ROSEMARIE	6030 RAYANNA	\$726.43	\$336.74
128-040-09	FIGUERAS AURORA MANIO	6063 SAXTON	\$726.43	\$336.74
128-040-10	TULAO, WILMA TATAD	6047 SAXTON	\$726.43	\$336.74
128-040-11	HUANG JIANFENG & SHUXIA	6031 SAXTON	\$726.43	\$336.74
128-040-12	GONZALEZ ERIKA I	6015 SAXTON	\$726.43	\$336.74
128-040-13	VAZQUEZ, JORGE L & EDNA	6010 SAXTON	\$726.43	\$336.74
128-040-14	MILLET, BRENDA ETAL	6024 SAXTON	\$726.43	\$336.74
128-040-15	MA, YI BO & XIU HONG	6038 SAXTON	\$726.43	\$336.74
128-040-16	MAYO, MARLON	6052 SAXTON	\$726.43	\$336.74
128-040-17	DAIL, STEVE O	6066 SAXTON	\$726.43	\$336.74
128-040-18	KOPP, RICHARD & KHAE	3022 SAXTON	\$726.43	\$336.74
128-040-19	YE JINGCONG	3034 SAXTON	\$726.43	\$336.74
128-040-20	DHALIWAL, AMANDEEP KAUR	3051 SAXTON	\$726.43	\$336.74
128-040-21	WASHINGTON EDWARD III	3043 SAXTON	\$726.43	\$336.74
128-040-22	MCGREGORY WILMOT D & LINDA	3035 SAXTON	\$726.43	\$336.74
128-040-23	KHAN NATASHA ISABELLE & WHAEED AHM	3027 SAXTON	\$726.43	\$336.74
128-040-24	HUANG HUAN CHU & WAN HUA TR	3019 SAXTON	\$726.43	\$336.74
128-040-25	SENG, SUN & LAURA	3011 SAXTON	\$726.43	\$336.74
128-040-26	LEE, SIMON & SANDY MAN LEI TR	3003 SAXTON	\$726.43	\$336.74
128-040-27	CHEN DINGXIAN TR	2965 SAXTON	\$726.43	\$336.74
128-040-28	GEBREMARIAM YONAS B	2953 SAXTON	\$726.43	\$336.74
128-040-29	LIEN LISA	2941 SAXTON	\$726.43	\$336.74
128-040-30	GALINDO, RUBEN P	2929 SAXTON	\$726.43	\$336.74
128-040-31	NUNEZ, RICARDO & LAURA	2921 SAXTON	\$726.43	\$336.74
128-040-32	HOLLOWAY, BRIAN TR	2905 SAXTON	\$726.43	\$336.74
128-040-33	LEE LONG ETAL	2865 SAXTON	\$726.43	\$336.74
128-040-34	NGUYEN, QUAN VIET	2857 SAXTON	\$726.43	\$336.74
128-040-35	SACRAMENTO VALLEY LTD PTP	2853 SAXTON	\$726.43	\$0.00
128-040-36	LUK, PETER T & ANNA YUE DENG	2849 SAXTON	\$726.43	\$336.74
128-040-37	LY, LEON & SUONG	2841 SAXTON	\$726.43	\$336.74
128-040-38	KHAN, TARIQ	2833 SAXTON	\$726.43	\$336.74
128-040-39	YEUNG, BEN & SANDI YI	2825 SAXTON	\$726.43	\$336.74
128-040-40	KRATH SREYNEANG ETAL	2817 SAXTON	\$726.43	\$336.74
128-040-41	LIN, LOUIE F & SHELLEY Y	2809 SAXTON	\$726.43	\$336.74
128-040-42	CHEN DINGXIAN TR	2801 SAXTON	\$726.43	\$336.74
128-040-43	ARIAS, LADISMIRO & ELBA	5945 ELDON	\$726.43	\$336.74
128-040-44	GARCIA SAMUEL J SOLORIO & HERNANDEZ	5939 ELDON	\$726.43	\$336.74
128-040-45	MAXWELL, TANYA	5931 ELDON	\$726.43	\$336.74
128-040-46	MAGANA, ERICK U	5917 ELDON	\$726.43	\$336.74
128-040-47	TRUONG, LE CAU & XIA XU	5905 ELDON	\$726.43	\$336.74
128-040-48	EAMILAO, ALVIN N & ROSY P	5906 ELDON	\$726.43	\$336.74
128-040-49	LE, MICHELLE T	5914 ELDON	\$726.43	\$336.74
128-040-50	SOK, RAY & CARINA	5928 ELDON	\$726.43	\$336.74
128-040-51	CAO, THUHANG	5936 ELDON	\$726.43	\$336.74
128-040-52	CHU, QINGYI & WEIMEI TR	2820 SAXTON	\$726.43	\$336.74

6/6/2023

Zone A-6: Blossom North Landscape Maintenance District
Annual Assessment Roll

APN	OWNER	LOCATION	MAX ASSMT	ACTUAL ASSMT
128-040-53	SUY, SARA A	2828 SAXTON	\$726.43	\$336.74
128-040-54	CHEN, WEI ETAL	2836 SAXTON	\$726.43	\$336.74
128-040-55	SUY, SOPHEA	2844 SAXTON	\$726.43	\$336.74
128-040-56	DRENG, HENRY	2850 SAXTON	\$726.43	\$336.74
128-040-57	MICHNA, CHARLES D & HOLLY P TR	2856 SAXTON	\$726.43	\$336.74
128-040-58	OCHOA, ROBERTO & TERESA	6031 RAYANNA	\$726.43	\$336.74
128-040-59	BIAN, DONG MEI & SHANNON	6023 RAYANNA	\$726.43	\$336.74
128-040-60	LI BIFANG	6017 RAYANNA	\$726.43	\$336.74
128-040-61	NGOUN, RITH	6001 RAYANNA	\$726.43	\$336.74
128-040-62	DRENG, KIM & BOUAKHAM	5935 RAYANNA	\$726.43	\$336.74
128-040-63	YEP, DAVID KOON & SUSAN SHUI TR	5927 RAYANNA	\$726.43	\$336.74
128-040-64	CRUZ, JOCELYN ETAL	6163 FRED RUSSO	\$726.43	\$336.74
128-040-65	HENDERSON, SILVESTER C & CECILE	6157 FRED RUSSO	\$726.43	\$336.74
128-040-66	FEATHERS, MARGUERITE	6151 FRED RUSSO	\$726.43	\$336.74
128-040-67	TRINH, XUAN VINH	6145 FRED RUSSO	\$726.43	\$336.74
128-040-68	SANCHEZ, FRANCISCO E & SIBLEY	2922 SEBASTAN	\$726.43	\$336.74
128-040-69	SCHNEIDER, THOMAS A & MARGARET C TR	2930 SEBASTAN	\$726.43	\$336.74
128-040-70	XIONG JAY & VANG KHOU	2938 SEBASTAN	\$726.43	\$336.74
128-040-71	SINGH ANGREJ	2933 SEBASTAN	\$726.43	\$336.74
128-040-72	LE, THANH & YEN	2919 SEBASTAN	\$726.43	\$336.74
128-040-73	BURTON, KIMBERLY AHN TR ETAL	2905 SEBASTAN	\$726.43	\$336.74
128-050-01	FITE, BENJAMIN J & CHARLETTE A	5606 RAYANNA	\$726.43	\$336.74
128-050-02	CHI MANH & HUYNH DENISE TR	5612 RAYANNA	\$726.43	\$336.74
128-050-03	SANDOVAL JESUS & SANDOVAL MARIA F	5620 RAYANNA	\$726.43	\$336.74
128-050-04	LOW, WAI KEUNG & WAN CI	5624 RAYANNA	\$726.43	\$336.74
128-050-05	PARMAR, ANIL R	5630 RAYANNA	\$726.43	\$336.74
128-050-06	RAMIREZ, HUMBERTO & LILIANA	5636 RAYANNA	\$726.43	\$336.74
128-050-07	WILLIAMS JOYCE L	5702 RAYANNA	\$726.43	\$336.74
128-050-08	POK, CHANDARA & SOVANNARY	5714 RAYANNA	\$726.43	\$336.74
128-050-09	PHAN, BONG	5722 RAYANNA	\$726.43	\$336.74
128-050-10	CHHUN, LIM HEN	5734 RAYANNA	\$726.43	\$336.74
128-050-11	HANNON TONJA E TR	5740 RAYANNA	\$726.43	\$336.74
128-050-12	CHANG, TENG	5756 RAYANNA	\$726.43	\$336.74
128-050-13	ALEXIS LESLIE JR & ALICIA TR	5804 RAYANNA	\$726.43	\$336.74
128-050-14	FRONTERAS, CALIXTO C & MERLY T	5816 RAYANNA	\$726.43	\$336.74
128-050-15	HERNANDEZ, ROSA M	5828 RAYANNA	\$726.43	\$336.74
128-050-16	VALLES JAVIER SR & HOLLY ANN	5840 RAYANNA	\$726.43	\$336.74
128-050-17	VALENZUELA, ARMANDO JR & YA	5910 RAYANNA	\$726.43	\$336.74
128-050-18	ESPARZA, EDGAR A & MERCEDES	5833 RAYANNA	\$726.43	\$336.74
128-050-19	PHEN, RANN ETAL	5821 RAYANNA	\$726.43	\$336.74
128-050-20	SOLANO, JOSE M	5813 RAYANNA	\$726.43	\$336.74
128-050-21	CLOW, STEPHEN & BARBARA	5801 RAYANNA	\$726.43	\$336.74
128-050-22	CHAN, DICKSON & MUJIE ETAL	5763 RAYANNA	\$726.43	\$336.74
128-050-23	NG, YIK KAM & YU FANG	5755 RAYANNA	\$726.43	\$336.74
128-050-24	NGUYEN TU A & CAO QUYNH HUONG	5749 RAYANNA	\$726.43	\$336.74
128-050-25	SAN BURI	5737 RAYANNA	\$726.43	\$336.74
128-050-26	VANG, KOUA	2850 KEYSER	\$726.43	\$336.74
128-050-27	DHILLON SARINDAR S & PARAMJIT K TR	2875 HEDO	\$726.43	\$336.74
128-050-28	ANDRADE, MANUEL & LILIA	5631 RAYANNA	\$726.43	\$336.74
128-050-29	HE, JIANGAN & YUANHONG	5623 RAYANNA	\$726.43	\$336.74
128-050-30	CATUNCAN, EDWIN & MITZI M	5619 RAYANNA	\$726.43	\$336.74
128-050-31	KIM, LINDA L	2829 JAYDEN	\$726.43	\$336.74

6/6/2023

Zone A-6: Blossom North Landscape Maintenance District
Annual Assessment Roll

APN	OWNER	LOCATION	MAX ASSMT	ACTUAL ASSMT
128-050-32	SOH PETER E TR	2888 SEBASTAN	\$726.43	\$336.74
128-050-33	DONG, ZHONGHUA & XIAOHUA TR	2876 SEBASTAN	\$726.43	\$336.74
128-050-34	PROMISE INVESTMENT LLC	2860 SEBASTAN	\$726.43	\$336.74
128-050-35	PHAN, HUNG	2854 SEBASTAN	\$726.43	\$336.74
128-050-36	LEGASPI, RICO A & HAZEL L	2842 SEBASTAN	\$726.43	\$336.74
128-050-37	ALI, SAIYED	2830 SEBASTAN	\$726.43	\$336.74
128-050-38	GHUMAN, HARDIAL SINGH	2816 SEBASTAN	\$726.43	\$336.74
128-050-39	SINGH, MUKHTIAR & LAKHVIR	2808 SEBASTAN	\$726.43	\$336.74
128-050-40	SMITH, MELVIN W & LEONILA L	2746 SEBASTAN	\$726.43	\$336.74
128-050-41	SINGH, MUKHTIAR & LAKHVIR	2745 SEBASTAN	\$726.43	\$336.74
128-050-42	PHAN, HOANH & LOC TICH TR	2801 SEBASTAN	\$726.43	\$336.74
128-050-43	QUICK, NICHOLAS & KUNTHEAR	2815 SEBASTAN	\$726.43	\$336.74
128-050-44	GREWAL, JAGDEV S & KARAMJIT	2827 SEBASTAN	\$726.43	\$336.74
128-050-45	VILLEGAS, JAMES M & HEILYN C	6130 FRED RUSSO	\$726.43	\$336.74
128-050-46	LUMANDAZ ALLAN F	6122 FRED RUSSO	\$726.43	\$336.74
128-050-47	SANDHU MANDEEP S & NIRMALJIT K TR	6116 FRED RUSSO	\$726.43	\$336.74
128-050-48	TAN, THOMAS JIAN PU & YA CHANG	6110 FRED RUSSO	\$726.43	\$336.74
128-050-49	DRENG, KIM & BOUAKHAM	6044 FRED RUSSO	\$726.43	\$336.74
128-060-02	STOCKTON CITY OF	5841 DRESDEN	\$726.43	\$0.00
128-060-03	STOCKTON CITY OF	5525 RAYANNA	\$726.43	\$0.00
128-130-01	XIONG, YUMEI & AIZHONG	2844 HEDO	\$726.43	\$336.74
128-130-02	CHAHAL HARDIP SINGH & AMANDIP	2830 HEDO	\$726.43	\$336.74
128-130-03	CHEN WEI	2818 HEDO	\$726.43	\$336.74
128-130-04	CEJA, RODOLFO & MARICELA	2806 HEDO	\$726.43	\$336.74
128-130-05	SINGH, KULDIP	2752 HEDO	\$726.43	\$336.74
128-130-06	HARRIS, JUAN C & MELODY R	2740 HEDO	\$726.43	\$336.74
128-130-07	LY, CHANTHAVARY C	2728 HEDO	\$726.43	\$336.74
128-130-08	MORENO, ESTEBAN	5658 JEREMY	\$726.43	\$336.74
128-130-09	PEL, MAP & EN	5646 JEREMY	\$726.43	\$336.74
128-130-10	SPILLANE, JAMES & CELESTE	5634 JEREMY	\$726.43	\$336.74
128-130-11	OCHOA, JOSE & ROSELIA	5622 JEREMY	\$726.43	\$336.74
128-130-12	XIE, JUNG JING & KWAN PING	5610 JEREMY	\$726.43	\$336.74
128-130-13	HO, JOHNSON S ETAL	2705 JAYDEN	\$726.43	\$336.74
128-130-14	ORIBELLO, DHELIA C	2719 JAYDEN	\$726.43	\$336.74
128-130-15	NGUYEN, THIEN & THUY	2733 JAYDEN	\$726.43	\$336.74
128-130-16	JURADO, SALVADOR R & TRINIDAD	2747 JAYDEN	\$726.43	\$336.74
128-130-17	NGUYEN QUOC V & PHAM LINH T	5613 PATTI	\$726.43	\$336.74
128-130-18	NGUYEN, HOA DAI	5625 PATTI	\$726.43	\$336.74
128-130-19	NATIVIDAD, CATHERINE B	5637 PATTI	\$726.43	\$336.74
128-130-20	MANANSALA, MARLON M & MARLYN M	5638 PATTI	\$726.43	\$336.74
128-130-21	KHADVONGSINH, SONNY & MUNY	5626 PATTI	\$726.43	\$336.74
128-130-22	ZHAO, YAN & MING TR	5612 PATTI	\$726.43	\$336.74
128-130-23	NGUYEN, HAN	2811 JAYDEN	\$726.43	\$336.74
128-130-24	THORNG, SEIHA	2817 JAYDEN	\$726.43	\$336.74
128-130-25	KARAGO MICHAEL ETAL	2823 JAYDEN	\$726.43	\$336.74
128-130-26	BETIS, RAY D & LIGAYA P	5671 JEREMY	\$726.43	\$336.74
128-130-27	GONZALEZ, CHRISTOPHER SR & SHAWNA	5659 JEREMY	\$726.43	\$336.74
128-130-28	LE, QUANG & NGOC LAN C	5647 JEREMY	\$726.43	\$336.74
128-130-29	AU FORTUNAS LLC	5635 JEREMY	\$726.43	\$336.74
128-130-30	ELISARRARAZ ANNIE PINEDA TR	2678 JEREMY	\$726.43	\$336.74
128-130-31	BRAVO, LUZ ADRIANA	2690 JEREMY	\$726.43	\$336.74
128-130-32	SINGH, DILBAGH	2697 JAYDEN	\$726.43	\$336.74

6/6/2023

Zone A-6: Blossom North Landscape Maintenance District
Annual Assessment Roll

APN	OWNER	LOCATION	MAX ASSMT	ACTUAL ASSMT
128-130-33	YIN, PHORS	2683 JAYDEN	\$726.43	\$336.74
128-140-01	CHU ANITA LAI YOUNG & STEPHEN CHI KEI	5813 JEREMY	\$726.43	\$336.74
128-140-02	DAS, SAHIB	5805 JEREMY	\$726.43	\$336.74
128-140-03	NGUYEN, THONG VAN	2707 KEYSER	\$726.43	\$336.74
128-140-04	BERBER OSCAR ETAL	2719 KEYSER	\$726.43	\$336.74
128-140-05	NOU, DAVID & FAY S	2731 KEYSER	\$726.43	\$336.74
128-140-06	PHAM THUY NGAN ETAL	2743 KEYSER	\$726.43	\$336.74
128-140-07	ALEGRE, ARNOLD C	2755 KEYSER	\$726.43	\$336.74
128-140-08	SINGH, KULDIP ETAL	2767 KEYSER	\$726.43	\$336.74
128-140-09	PRASAD, BALAJI & ANURADHA	2775 KEYSER	\$726.43	\$336.74
128-140-10	SINGH, KULDIP ETAL	2803 KEYSER	\$726.43	\$336.74
128-140-11	BELTRAN, JOSE ETAL	2815 KEYSER	\$726.43	\$336.74
128-140-12	CHING, RAYMOND & MAN YUN	2819 KEYSER	\$726.43	\$336.74
128-140-13	ZULUAGA HERNAN DARIO & VILLALBA MA	2831 KEYSER	\$726.43	\$336.74
128-140-14	PANGUACHIT, LOARRY	2837 KEYSER	\$726.43	\$336.74
128-140-15	WANG, WENLU & LINGYAN	2838 KEYSER	\$726.43	\$336.74
128-140-16	NORMAN EBONY ELAINE	2832 KEYSER	\$726.43	\$336.74
128-140-17	WANG, GUANG HUI & SIU PING ETAL	2820 KEYSER	\$726.43	\$336.74
128-140-18	MAI, STEPHANIE HUONG	2814 KEYSER	\$726.43	\$336.74
128-140-19	PEREZ, MARICELA	2802 KEYSER	\$726.43	\$336.74
128-140-20	ALCANTAR NORA SILVA	2770 KEYSER	\$726.43	\$336.74
128-140-21	WU, JING LIAN	2754 KEYSER	\$726.43	\$336.74
128-140-22	LEE, HARRY	2742 KEYSER	\$726.43	\$336.74
128-140-23	RAFANAN, DANILO O & ROSARIO E	2730 KEYSER	\$726.43	\$336.74
128-140-24	BONIFACIO CHARMAINE	2718 KEYSER	\$726.43	\$336.74
128-140-25	PALATINO, MANUEL C & CELIA J TR	2706 KEYSER	\$726.43	\$336.74
128-140-26	LUGO RICARDO FELIX	2676 KEYSER	\$726.43	\$336.74
128-140-27	MARTINEZ, RUDY	2668 KEYSER	\$726.43	\$336.74
128-140-28	CRESWELL, BRENDA E	5723 JEREMY	\$726.43	\$336.74
128-140-29	DONG, YIBO & LIHONG	5711 JEREMY	\$726.43	\$336.74
128-140-30	KHAYAM UMAR & BIBI AFSHA ETAL	2703 HEDO	\$726.43	\$336.74
128-140-31	SHAHID MUHAMMAD & YASMEN RAHAT E	2715 HEDO	\$726.43	\$336.74
128-140-32	PARKESH, ARVIND & BABRA	2727 HEDO	\$726.43	\$336.74
128-140-33	TREVINO ANTHONY & LE NGOC THAO THI	2739 HEDO	\$726.43	\$336.74
128-140-34	AVELAR, JOSE & MARTHA A AGUILAR	2751 HEDO	\$726.43	\$336.74
128-140-38	HO, PETER K ETAL	2827 HEDO	\$726.43	\$336.74
128-140-39	MUNIR, NAZIA S & MUNIR A	2843 HEDO	\$726.43	\$336.74
128-140-40	THOMAS, PATRICIA	2859 HEDO	\$726.43	\$336.74
128-140-41	HOOD, HARI	2819 HEDO	\$726.43	\$336.74
128-140-42	HUYNH, JOHN CHO	2807 HEDO	\$726.43	\$336.74
128-140-43	REYES, BESY L	2763 HEDO	\$726.43	\$336.74
128-150-01	RANI, UMA ETAL	2603 MIRASOL	\$726.43	\$336.74
128-150-02	LOW, GONG & MEI	2617 MIRASOL	\$726.43	\$336.74
128-150-03	KHAN FIESAL AHJAZ & ASMA BIBI	2631 MIRASOL	\$726.43	\$336.74
128-150-04	SANGHA, HARVINDER K	2645 MIRASOL	\$726.43	\$336.74
128-150-05	SINGH, HARPAL & ASHVINDAR	2659 MIRASOL	\$726.43	\$336.74
128-150-06	MANLOGON, ANNALISSA S ETAL	2673 MIRASOL	\$726.43	\$336.74
128-150-07	CRUZ, EMMANUEL	2709 MIRASOL	\$726.43	\$336.74
128-150-08	MA, WEN TR	2723 MIRASOL	\$726.43	\$336.74
128-150-09	DREAM FLY LLC	5284 AGAPANTHUS	\$726.43	\$336.74
128-150-10	SOTH YUITHA	5266 AGAPANTHUS	\$726.43	\$336.74
128-150-11	YANEZ, CINDY Q	5248 AGAPANTHUS	\$726.43	\$336.74

6/6/2023

Zone A-6: Blossom North Landscape Maintenance District
Annual Assessment Roll

APN	OWNER	LOCATION	MAX ASSMT	ACTUAL ASSMT
128-150-12	CHAN, CHIU LAP & ZHEN Z ETAL	5230 AGAPANTHUS	\$726.43	\$336.74
128-150-13	SANCHEZ, THOMAS A & DOLORES M	5212 AGAPANTHUS	\$726.43	\$336.74
128-150-14	HO, DAVID K ETAL	5211 AGAPANTHUS	\$726.43	\$336.74
128-150-15	BAUTISTA, MARIA M ETAL	5229 AGAPANTHUS	\$726.43	\$336.74
128-150-16	MCGILL VIVIAN	5247 AGAPANTHUS	\$726.43	\$336.74
128-150-17	CHOY, FAT CHI & KIM HAR ETAL	5265 AGAPANTHUS	\$726.43	\$336.74
128-150-18	KHAN MUHAMMAD N & KHAN SADAF S	5283 AGAPANTHUS	\$726.43	\$336.74
128-150-19	WONG, HENRY	5254 WILD LILAC	\$726.43	\$336.74
128-150-20	STEARNS, SCOTT D	5240 WILD LILAC	\$726.43	\$336.74
128-150-21	SAHOTA, MANJINDER S	5226 WILD LILAC	\$726.43	\$336.74
128-150-22	LO SOUVANNA VAN	5214 WILD LILAC	\$726.43	\$336.74
128-150-23	CORPUZ ADRIANA ETAL	5136 WILD LILAC	\$726.43	\$336.74
128-150-24	PITTS FLETCHER TERRELL & FILIALII TAU	2633 WISTERIA	\$726.43	\$336.74
128-150-25	CRUZ, ALBA T	2647 WISTERIA	\$726.43	\$336.74
128-150-26	SINGH, SURINDER	2661 WISTERIA	\$726.43	\$336.74
128-150-27	KUANG, QILIAN	2675 WISTERIA	\$726.43	\$336.74
128-150-28	DATMORE INVESTMENTS LLC	2707 WISTERIA	\$726.43	\$336.74
128-150-29	LIN, LAN HUA	2676 WISTERIA	\$726.43	\$336.74
128-150-30	GARCIA, JESUS E & ESTELA O	2662 WISTERIA	\$726.43	\$336.74
128-150-31	KHAN, MUNSIF	2648 WISTERIA	\$726.43	\$336.74
128-150-32	SINGH, HARPAL SR & ASHVINDAR	2634 WISTERIA	\$726.43	\$336.74
128-150-33	CORDOVA, HILARIO & PATRICIA	2620 WISTERIA	\$726.43	\$336.74
128-150-34	HERNANDEZ MANUEL & MARIA I ETAL	2606 WISTERIA	\$726.43	\$336.74
128-150-35	SOLORIO, JAIME A	5107 WILD LILAC	\$726.43	\$336.74
128-150-36	PHAT, SIVUTHA C	5121 WILD LILAC	\$726.43	\$336.74
128-150-37	TENG, VANNY ETAL	5135 WILD LILAC	\$726.43	\$336.74
128-150-38	AHJAZ TANVIR & BALAL SIQA	5213 WILD LILAC	\$726.43	\$336.74
128-150-39	ABUNDES, JUAN V & YOLANDA	5225 WILD LILAC	\$726.43	\$336.74
128-150-40	CHUN, MILTON ETAL	5239 WILD LILAC	\$726.43	\$336.74
128-150-41	GUNAR, PEYVEND & JOSIE A	5253 WILD LILAC	\$726.43	\$336.74
128-160-01	MEDINA, RAFAEL A & ANA E	5306 RAYANNA	\$726.43	\$336.74
128-160-02	KHAN, NUSRAT	5246 RAYANNA	\$726.43	\$336.74
128-160-03	ANDRADE, SALVADOR	5234 RAYANNA	\$726.43	\$336.74
128-160-04	MABALOT, JAIME H & IRENE L ETAL	5222 RAYANNA	\$726.43	\$336.74
128-160-05	STOCKTON CITY OF	5219 HOLMAN	\$726.43	\$0.00
128-160-06	FIRST AMERICAN TITLE INS CO CORP	5215 HOLMAN	\$726.43	\$336.74
128-160-07	YASIR MUHAMMAD	5210 RAYANNA	\$726.43	\$336.74
128-160-08	SINGHANI, AJAY KUMAR & LEENA TR	5156 RAYANNA	\$726.43	\$336.74
128-160-09	NGUYEN, AN PETER	5144 RAYANNA	\$726.43	\$336.74
128-160-10	PEREIDA NICOLAS & LAURA A ETAL	5132 RAYANNA	\$726.43	\$336.74
128-160-11	CONTRERAS, PEDRO & MARIBEL	5120 RAYANNA	\$726.43	\$336.74
128-160-12	COSTA CHRISTINA M	5108 RAYANNA	\$726.43	\$336.74
128-160-13	HARRIS, JUAN & FELICIA	2880 WISTERIA	\$726.43	\$336.74
128-160-14	PARKER, STACEY A & SREYLEONG	2866 WISTERIA	\$726.43	\$336.74
128-160-15	YANG, CHIA	2852 WISTERIA	\$726.43	\$336.74
128-160-16	MALAGON, MANUEL & SILVIA	2838 WISTERIA	\$726.43	\$336.74
128-160-17	KAUR MANJINDER TR	2824 WISTERIA	\$726.43	\$336.74
128-160-18	SURIYAN WONGDEUN & TIEN ETAL	2810 WISTERIA	\$726.43	\$336.74
128-160-19	LOTT, RUBY	2778 WISTERIA	\$726.43	\$336.74
128-160-20	SINGH, AMAR J & MANJEET K	2764 WISTERIA	\$726.43	\$336.74
128-160-21	LUTZ SIEGFRID F & SINATH CHEA	2750 WISTERIA	\$726.43	\$336.74
128-160-22	AWOSOGA, OLADIPUPO & VIVIAN	2736 WISTERIA	\$726.43	\$336.74

6/6/2023

Zone A-6: Blossom North Landscape Maintenance District
Annual Assessment Roll

APN	OWNER	LOCATION	MAX ASSMT	ACTUAL ASSMT
128-160-23	SANCHEZ HUMBERTO JR & XIOMARA N	2722 WISTERIA	\$726.43	\$336.74
128-160-24	PHANG, JANIE N	2708 WISTERIA	\$726.43	\$336.74
128-160-25	DREAM FLY LLC	2721 WISTERIA	\$726.43	\$336.74
128-160-26	GONZALEZ, JOSE T	2735 WISTERIA	\$726.43	\$336.74
128-160-27	PACIS, ALEJANDRO & CHEERLITA	2749 WISTERIA	\$726.43	\$336.74
128-160-28	GHATALA, SHAMA MOHAMMED	2763 WISTERIA	\$726.43	\$336.74
128-160-29	SINGH, AMAR	2777 WISTERIA	\$726.43	\$336.74
128-160-30	PABAIRA EUFEMIO M & LIBERTY R ETAL	2809 WISTERIA	\$726.43	\$336.74
128-160-31	SINGH, HARPAL & ASHVINDAR	2823 WISTERIA	\$726.43	\$336.74
128-160-32	FARINAS, DELBEN & EMELYN	2837 WISTERIA	\$726.43	\$336.74
128-160-33	OUK CHETRA	2851 WISTERIA	\$726.43	\$336.74
128-160-34	MY, THA & CHENDA	2842 PANSY	\$726.43	\$336.74
128-160-35	CANEZ, FRED	2830 PANSY	\$726.43	\$336.74
128-160-36	BARLAY, ALFRED SAMUEL	2818 PANSY	\$726.43	\$336.74
128-160-37	CEPRIANO, JACOB	2806 PANSY	\$726.43	\$336.74
128-160-38	CARRILLO, MARIA G ETAL	2805 PANSY	\$726.43	\$336.74
128-160-39	VANG, RICHMOND CHONG	2831 PANSY	\$726.43	\$336.74
128-160-40	UNTALAN, JAYSON A ETAL	2843 PANSY	\$726.43	\$336.74
128-160-41	HER, MARLENE ETAL	2858 MIRASOL	\$726.43	\$336.74
128-160-42	MA, JUN J & QI	2852 MIRASOL	\$726.43	\$336.74
128-160-43	KHAN MUHAMMED	2830 MIRASOL	\$726.43	\$336.74
128-160-44	SINGH, BALWINDER	2816 MIRASOL	\$726.43	\$336.74
128-160-45	BUKHARI SYED	5290 FOXGLOVE	\$726.43	\$336.74
128-160-46	MALHOTRA, SHEFALI ETAL	5268 FOXGLOVE	\$726.43	\$336.74
128-160-47	REGALADO, JOSE DE JESUS	5250 FOXGLOVE	\$726.43	\$336.74
128-160-48	WELCH SONG C	5232 FOXGLOVE	\$726.43	\$336.74
128-160-49	MERLAN, JAIME H & MARIA P	5214 FOXGLOVE	\$726.43	\$336.74
128-160-50	CHAVEZ, FERNANDO & LOURDES	5213 FOXGLOVE	\$726.43	\$336.74
128-160-51	TOMAS ARTURO & TOMAS ADORACION	5235 FOXGLOVE	\$726.43	\$336.74
128-160-52	ZHANG, JIN B ETAL	5249 FOXGLOVE	\$726.43	\$336.74
128-160-53	PARLAN JOANNA MAE	5267 FOXGLOVE	\$726.43	\$336.74
128-160-54	JOHRI, BAO & SHASHANK TR	5289 FOXGLOVE	\$726.43	\$336.74
128-160-55	LOR, XIONG	2737 MIRASOL	\$726.43	\$336.74
128-160-56	DEOL JASPREET SINGH	2751 MIRASOL	\$726.43	\$336.74
128-160-57	MADRID, DORIS B ETAL	2765 MIRASOL	\$726.43	\$336.74
128-160-58	MATTHEWS, MARVIN L & GWEN A	2801 MIRASOL	\$726.43	\$336.74
128-160-59	TASSER, GARY S ETAL	2815 MIRASOL	\$726.43	\$336.74
128-160-60	GAN, PETER & SOK	2827 MIRASOL	\$726.43	\$336.74
128-160-61	KOL PHAN	2841 MIRASOL	\$726.43	\$336.74
128-160-62	SHARMA PRAVEEN & BABITA	2855 MIRASOL	\$726.43	\$336.74
128-170-01	CHUOR, CINDY	5542 RAYANNA	\$726.43	\$336.74
128-170-02	VASQUEZ GALVAN, DEBORAH	5536 RAYANNA	\$726.43	\$336.74
128-170-03	VILLALPANDO, ENRIQUE J	5520 RAYANNA	\$726.43	\$336.74
128-170-04	HA, MARK & TRACY	5504 RAYANNA	\$726.43	\$336.74
128-170-05	FERREYRA SALVADOR & FERREYRA LUZ	5472 RAYANNA	\$726.43	\$336.74
128-170-06	PARVEZ, MOHAMMAD & BILQUEES	5460 RAYANNA	\$726.43	\$336.74
128-170-07	MERRIWEATHER, MICHAEL	5448 RAYANNA	\$726.43	\$336.74
128-170-08	AJ HERITAGE HOMES INC	5436 RAYANNA	\$726.43	\$336.74
128-170-09	GKSS INC	5422 RAYANNA	\$726.43	\$336.74
128-170-10	RUTLAND, BRYAN C	5410 RAYANNA	\$726.43	\$336.74
128-170-11	LOPEZ, VALDO SR & RACHEL	5358 RAYANNA	\$726.43	\$336.74
128-170-12	JONES, MONIQUE	5346 RAYANNA	\$726.43	\$336.74

6/6/2023

Zone A-6: Blossom North Landscape Maintenance District
Annual Assessment Roll

APN	OWNER	LOCATION	MAX ASSMT	ACTUAL ASSMT
128-170-13	TRAN, THUY	5334 RAYANNA	\$726.43	\$336.74
128-170-14	VANG, LEE Y	5320 RAYANNA	\$726.43	\$336.74
128-180-01	GAMBOA, ARTURO & MARIA L	2667 JEREMY	\$726.43	\$336.74
128-180-02	LIU, LITAO & QIUHUA	2655 JEREMY	\$726.43	\$336.74
128-180-03	SINGH, VIJAY A & SARLA K	2643 JEREMY	\$726.43	\$336.74
128-180-04	TEBEJE YONAS A & TESSEMA ELZABETH T	2631 JEREMY	\$726.43	\$336.74
128-180-05	SEARS, ELSIA SAN JR & KIMBERLY ROSE	2617 JEREMY	\$726.43	\$336.74
128-180-06	STEVERSON, RONALD A & CYNTHIA A	2606 JEREMY	\$726.43	\$336.74
128-180-07	RIVERA, FLO F & FLORENCIA T	2618 JEREMY	\$726.43	\$336.74
128-180-08	ALTHAIBANI, MOHAMED M	2630 JEREMY	\$726.43	\$336.74
128-180-09	MENDOZA MARIA M PALACIO ETAL	2642 JEREMY	\$726.43	\$336.74
128-180-10	PROFETA, JEFFERSON G & MARIE SHEILA	2654 JEREMY	\$726.43	\$336.74
128-180-11	YADAV INDRAVADAN & SAVITRI	2666 JEREMY	\$726.43	\$336.74
128-180-12	DO, VICTORIA ETAL	2669 JAYDEN	\$726.43	\$336.74
128-180-13	VANG, CHASE	2655 JAYDEN	\$726.43	\$336.74
128-180-14	TAN, JOE W Z & JING T C ETAL	2641 JAYDEN	\$726.43	\$336.74
128-180-15	GREEN QUIMANI S	2627 JAYDEN	\$726.43	\$336.74
128-180-16	TORRES JOSE CARMEN & ELVIA	2613 JAYDEN	\$726.43	\$336.74
128-180-17	KAUR, GURDEEP	5604 FRED RUSSO	\$726.43	\$336.74
128-180-18	HUANG, WUFENG & YONGNA	5618 FRED RUSSO	\$726.43	\$336.74
128-180-19	LE, BACH H ETAL	5632 FRED RUSSO	\$726.43	\$336.74
128-180-20	LOR, PHIA	5646 FRED RUSSO	\$726.43	\$336.74
128-180-21	GHUMAN, HARDIAL S	5660 FRED RUSSO	\$726.43	\$336.74
128-180-22	GROSS, LORRAINE	5710 FRED RUSSO	\$726.43	\$336.74
128-180-23	WANG, GUANG HUI & SIU PING ETAL	5724 FRED RUSSO	\$726.43	\$336.74
128-180-24	PATEL, SANMUKHBHAI S	5738 FRED RUSSO	\$726.43	\$336.74
128-180-25	LI MIAO HUA	5752 FRED RUSSO	\$726.43	\$336.74
128-180-26	DE LA CRUZ JUANITO J & ARLYN M TR	5766 FRED RUSSO	\$726.43	\$336.74
128-180-27	SINGH, BALVIR & BEANT	5780 FRED RUSSO	\$726.43	\$336.74
128-180-28	CHONG, STANLEY K K & CHANTHOEUN J TI	2606 KEYSOR	\$726.43	\$336.74
128-180-29	MONTANO JOSE MAURICIO MONTANO	2614 KEYSER	\$726.43	\$336.74
128-180-30	LUU THAI VINH & AU NANCY THANH TR	2622 KEYSER	\$726.43	\$336.74
128-180-31	PHAN, TRUC NHA	2630 KEYSER	\$726.43	\$336.74
128-180-32	MAK, DONALD Y	2638 KEYSER	\$726.43	\$336.74
128-180-33	CABRERA ANDREINA PRADO & BRAVO ORI	5735 KRISSI	\$726.43	\$336.74
128-180-34	GUERRERO, LIZETH	5727 KRISSI	\$726.43	\$336.74
128-180-35	LOONEY, JOHN E & NINA L	5719 KRISSI	\$726.43	\$336.74
128-180-36	IMRAN, MOHAMMAD	5711 KRISSI	\$726.43	\$336.74
128-180-37	ALHADRAMI, YAHYA	5710 KRISSI	\$726.43	\$336.74
128-180-38	BRIONES EUGENE GARCIA & ARLENE PALO	5718 KRISSI	\$726.43	\$336.74
128-180-39	CHANDRA, MERRY ETAL	5726 KRISSI	\$726.43	\$336.74
128-180-40	TRAN, MINH X	5734 KRISSI	\$726.43	\$336.74
128-180-41	SUEN, MAY L ETAL	2652 KEYSER	\$726.43	\$336.74
128-180-42	GUZMAN, ROSLYN	2660 KEYSER	\$726.43	\$336.74
128-180-43	DE SANTIAGO, RAUL	2663 KEYSER	\$726.43	\$336.74
128-180-44	NGUYEN THUY THI THU	2655 KEYSER	\$726.43	\$336.74
128-180-45	NAGI, AHMED A	2647 KEYSER	\$726.43	\$336.74
128-180-46	KHAN, SHAKIL	2639 KEYSER	\$726.43	\$336.74
128-180-47	HO SAM PHU & HO MICHELLE MA TR	2631 KEYSER	\$726.43	\$336.74
128-180-48	SLIFER, DOUGLAS WILLIAM & TERI R W TR	2623 KEYSER	\$726.43	\$336.74
128-180-49	NWANKWO PETER M & PAULINE O	2615 KEYSER	\$726.43	\$336.74
128-180-50	WILLIAMS MARGARET L & LESTER DAWSO	2607 KEYSER	\$726.43	\$336.74

6/6/2023

Zone A-6: Blossom North Landscape Maintenance District
Annual Assessment Roll

APN	OWNER	LOCATION	MAX ASSMT	ACTUAL ASSMT
128-190-01	HENRY, OTIS N ETAL	5813 FRED RUSSO	\$726.43	\$336.74
128-190-02	GONG HAIYU & LIU MANYI	5805 FRED RUSSO	\$726.43	\$336.74
128-190-03	FONUVA MALIA	5812 DRESDEN	\$726.43	\$336.74
128-190-04	ABAD ROGER R & MINERVA DOMINGO	5815 DRESDEN	\$726.43	\$336.74
128-190-05	KHAN NASIR I & KHAN REHNAH S	5809 DRESDEN	\$726.43	\$336.74
128-190-06	ARENZANA, CELIETA ETAL	5803 DRESDEN	\$726.43	\$336.74
128-190-07	FOSTER, BENNIE J & NATIVIDAD E	2504 KEYSER	\$726.43	\$336.74
128-190-08	GUZMAN, JOSE L & ROSA	2516 KEYSER	\$726.43	\$336.74
128-190-09	NGUYEN, HUY MIKE & LIEN BICH TR	2528 KEYSER	\$726.43	\$336.74
128-190-10	LEGACY HOMES LLC	2540 KEYSER	\$726.43	\$336.74
128-190-11	SALEM SALAH	2552 KEYSER	\$726.43	\$336.74
128-190-12	GILLETTE ROBERT J & GILLETTE PAMELA M	2564 KEYSER	\$726.43	\$336.74
128-190-13	KIM, CHHORVY ETAL	2565 GOLDSMITH	\$726.43	\$336.74
128-190-14	SO, PHARITH	2553 GOLDSMITH	\$726.43	\$336.74
128-190-15	NGUYEN, MIKE MINH & LIEN T	2541 GOLDSMITH	\$726.43	\$336.74
128-190-16	WU, GUO OIU	2529 GOLDSMITH	\$726.43	\$336.74
128-190-17	MANZO OSCAR CESAR OCHOA & OCHOA R	2517 GOLDSMITH	\$726.43	\$336.74
128-190-18	HINAYON, GERONIMO E & OLGA R	2505 GOLDSMITH	\$726.43	\$336.74
128-190-19	BUTLER, SPENCER	5777 PATTI LYNN	\$726.43	\$336.74
128-190-20	HAYES RAMON ETAL	5765 PATTI LYNN	\$726.43	\$336.74
128-190-21	SINGH BHUPINDER & KAUR JASMEEN	5753 PATTI LYNN	\$726.43	\$336.74
128-190-22	PHOUN, SONG & DALIS	5741 PATTI LYNN	\$726.43	\$336.74
128-190-23	UNG, FA CHOU TR	5729 PATTI LYNN	\$726.43	\$336.74
128-190-24	ZHOU, XIAO MIN	5717 PATTI LYNN	\$726.43	\$336.74
128-190-25	KAM, MUY & AUNE	5705 PATTI LYNN	\$726.43	\$336.74
128-190-26	SINGH, RANVIR ETAL	5673 PATTI LYNN	\$726.43	\$336.74
128-190-27	CHAU, LUKE VINH & DINI MY TR	5661 PATTI LYNN	\$726.43	\$336.74
128-190-28	KEOPHIMANE SAM	5649 PATTI LYNN	\$726.43	\$336.74
128-190-29	TRAN, DUNG	5637 PATTI LYNN	\$726.43	\$336.74
128-190-30	NGUYEN, UT & MY	5625 PATTI LYNN	\$726.43	\$336.74
128-190-31	MENDOZA, EDITH H	5613 PATTI LYNN	\$726.43	\$336.74
128-190-32	GHUMAN, HARDIAL S	5601 PATTI LYNN	\$726.43	\$336.74
128-190-33	DOLAR, JOSE	5614 PATTI LYNN	\$726.43	\$336.74
128-190-34	GALVAN, FAUSTO M JR & SHIRLEY ANN M	5626 PATTI LYNN	\$726.43	\$336.74
128-190-35	KUNG, MICHAEL SHIHCHE	5638 PATTI LYNN	\$726.43	\$336.74
128-190-36	MAK, DONALD & FAITH P	5650 PATTI LYNN	\$726.43	\$336.74
128-190-37	PATEL, HASHMUKH & REKHA	5706 PATTI LYNN	\$726.43	\$336.74
128-190-38	KHUTH, CHAN THAN & JANIE	5724 PATTI LYNN	\$726.43	\$336.74
128-190-39	LUU, LAM BA & AMY CUN	5730 PATTI LYNN	\$726.43	\$336.74
128-190-40	XIONG, ZER	2504 GOLDSMITH	\$726.43	\$336.74
128-190-41	TRAN, HUONG T ETAL	2516 GOLDSMITH	\$726.43	\$336.74
128-190-42	WU, YIN AI	2528 GOLDSMITH	\$726.43	\$336.74
128-190-43	VILCHERREZ DAVID W & LUZ M	2540 GOLDSMITH	\$726.43	\$336.74
128-190-44	PARASHAR, ANIL & NEELAM	2552 GOLDSMITH	\$726.43	\$336.74
128-190-45	JOHNSON, KENNETH & TOMIKA	2564 GOLDSMITH	\$726.43	\$336.74
128-190-46	MOZA, ASHOK & REENA	2576 GOLDSMITH	\$726.43	\$336.74
128-190-47	HACHI GARDENS INC	5723 FRED RUSSO	\$726.43	\$336.74
128-190-48	TONG, LILY ETAL	5709 FRED RUSSO	\$726.43	\$336.74
128-190-49	DONG, SON & TUYET NGA	2539 FRED RUSSO	\$726.43	\$336.74
128-190-50	WILLIAMS, PAUL & SHARON	2531 FRED RUSSO	\$726.43	\$336.74
128-190-51	YANG, SHUMIN & YUFENG TR	2523 FRED RUSSO	\$726.43	\$336.74
128-190-52	BAHADUR, SHER MOHAMMED	2515 FRED RUSSO	\$726.43	\$336.74

6/6/2023

Zone A-6: Blossom North Landscape Maintenance District
Annual Assessment Roll

APN	OWNER	LOCATION	MAX ASSMT	ACTUAL ASSMT
128-190-53	SINGH, ANUP KUMAR & MAYA WATI	2510 FRED RUSSO	\$726.43	\$336.74
128-190-54	NCT AMT LLC	2518 FRED RUSSO	\$726.43	\$336.74
128-190-55	HUDSON JORON	2524 FRED RUSSO	\$726.43	\$336.74
128-190-56	LI JIMMY & ZENG WENQING	2532 FRED RUSSO	\$726.43	\$336.74
128-190-57	MANNING, RHONDA	2540 FRED RUSSO	\$726.43	\$336.74
128-190-58	MANITI, CHESTER C & SHAYNELEE	2548 FRED RUSSO	\$726.43	\$336.74
128-190-59	FIGUEROA, ALFONSO	2556 FRED RUSSO	\$726.43	\$336.74
128-190-60	MINHAS BALBIR SINGH	2565 JAYDEN	\$726.43	\$336.74
128-190-61	GHEIT, RAGEB & IBITSAM ETAL	2549 JAYDEN	\$726.43	\$336.74
128-190-62	SHE, JIANWEN & CAIYUN	2533 JAYDEN	\$726.43	\$336.74
128-190-63	FANEL ANTOINE ETAL & JULIE NGOC	2517 JAYDEN	\$726.43	\$336.74
128-190-64	NGUYEN, DUNG THANH	2501 JAYDEN	\$726.43	\$336.74
128-190-65	TRUONG TU & HO THI TAM	2443 JAYDEN	\$726.43	\$336.74
128-190-66	PRASAD SHALVIN	2429 JAYDEN	\$726.43	\$336.74
128-190-67	PARROTT ANTHONY RAY	2415 JAYDEN	\$726.43	\$336.74
128-200-01	SHAH SYED S & SHAH FOZIA	5821 DRESDEN	\$726.43	\$336.74
128-200-02	SOMVILAY THONG ETAL	5827 DRESDEN	\$726.43	\$336.74
128-200-03	LAU, RYAN SAM & KAREN QUI	5833 DRESDEN	\$726.43	\$336.74
128-200-04	KOL, SAODY & VANTHY	5839 DRESDEN	\$726.43	\$336.74
128-200-05	BUKHARI SYED WALEED	5845 DRESDEN	\$726.43	\$336.74
128-200-06	HUYNH DUSTIN TINH VAN & TYNA THI	5857 DRESDEN	\$726.43	\$336.74
128-200-07	CHIMA, GURSHARAN S & PARVEEN	5863 DRESDEN	\$726.43	\$336.74
128-200-08	LIM, SUY	5869 DRESDEN	\$726.43	\$336.74
128-200-09	CONTRERAS, JULIO D	5905 DRESDEN	\$726.43	\$336.74
128-200-10	RANA, ASLAM S	5911 DRESDEN	\$726.43	\$336.74
128-200-11	AGUILAR CONCEPCION	5917 DRESDEN	\$726.43	\$336.74
128-200-12	MORA PERAZA TERESA	5925 DRESDEN	\$726.43	\$336.74
128-200-13	KRATH, CHANNY ETAL	5931 DRESDEN	\$726.43	\$336.74
128-200-14	PHAN, THIEN & ANNABELLE TR	5937 DRESDEN	\$726.43	\$336.74
128-200-15	VALVERDE JAVIER A & TOBAR ANA V	5943 DRESDEN	\$726.43	\$336.74
128-200-16	PICH, CHANTHON	5949 DRESDEN	\$726.43	\$336.74
128-200-17	CISNEROS, PEDRO A & EUFEMIA	5955 DRESDEN	\$726.43	\$336.74
128-200-18	CERVANTES, ROSAURA	5961 DRESDEN	\$726.43	\$336.74
128-200-19	YANG, VON & SEE	5967 DRESDEN	\$726.43	\$336.74
128-200-20	MENDOZA, GREGORIO & MARGARITA	6005 DRESDEN	\$726.43	\$336.74
128-200-21	HARRIGAN, RICHARD & CARINA	6011 DRESDEN	\$726.43	\$336.74
128-200-22	MENDOZA, SALVADOR A & CHRISTINE M	6006 DRESDEN	\$726.43	\$336.74
128-200-23	BAROCIO, DANNY & ESPERANZA C	5966 DRESDEN	\$726.43	\$336.74
128-200-24	BAINIWAL, SUKHDEV S & SATVEER K	5958 DRESDEN	\$726.43	\$336.74
128-200-25	VIRK HARBHAJAN SINGH & SUKHJIT KAUR	5952 DRESDEN	\$726.43	\$336.74
128-200-26	SMITH, APRIL	5940 DRESDEN	\$726.43	\$336.74
128-200-27	VANN, CHEANCHEA & SOPHORN NY	5934 DRESDEN	\$726.43	\$336.74
128-200-28	MEZA FRANCISCO J & DIAZ YESENIA	5926 DRESDEN	\$726.43	\$336.74
128-200-29	ARGUMEDO, ENRIQUE	5918 DRESDEN	\$726.43	\$336.74
128-200-30	CARRANZA RICARDO G & ALICIA M	5912 DRESDEN	\$726.43	\$336.74
128-200-31	AJ HERITAGE HOMES INC	5906 DRESDEN	\$726.43	\$336.74
128-200-32	SANA LICHILLE DELA CRUZ ETAL	5864 DRESDEN	\$726.43	\$336.74
128-200-33	MONTESINOS, CAMILO & MARY D	5858 DRESDEN	\$726.43	\$336.74
128-200-34	KHAN TAHIR A ETAL	5850 DRESDEN	\$726.43	\$336.74
128-200-35	ASLAM, SAJID M & SHAMA N	5842 DRESDEN	\$726.43	\$336.74
128-200-36	YEP, DAVID K TR & SUSAN S TR ETAL	5836 DRESDEN	\$726.43	\$336.74
128-200-37	HUANG, THOMAS H & CINDY J TR	5830 DRESDEN	\$726.43	\$336.74

6/6/2023

Zone A-6: Blossom North Landscape Maintenance District
Annual Assessment Roll

APN	OWNER	LOCATION	MAX ASSMT	ACTUAL ASSMT
128-200-38	ROJAS, ROBERT	5824 DRESDEN	\$726.43	\$336.74
128-200-39	SINGH, JATINDER ETAL	5818 DRESDEN	\$726.43	\$336.74
128-200-40	LI, SHAO K & BI JIN	5821 FRED RUSSO	\$726.43	\$336.74
128-200-41	CHEN, BI JIN	5829 FRED RUSSO	\$726.43	\$336.74
128-200-42	YIN, PHORS	5837 FRED RUSSO	\$726.43	\$336.74
128-200-43	YU, GUANG LI ETAL	5845 FRED RUSSO	\$726.43	\$336.74
128-200-44	CHAND, SHIMON ELESH	5853 FRED RUSSO	\$726.43	\$336.74
128-200-45	YU, YI ZHAN & JULIE	5861 FRED RUSSO	\$726.43	\$336.74
128-200-46	DOAN, KEVIN T & TRACY B TR	5869 FRED RUSSO	\$726.43	\$336.74
128-200-47	LIN, LAN HUA	5903 FRED RUSSO	\$726.43	\$336.74
128-200-48	ZHU, YAN TR	5915 FRED RUSSO	\$726.43	\$336.74
128-200-49	CHAU, HIEN Q & LOAN T	5927 FRED RUSSO	\$726.43	\$336.74
128-200-50	H & J GORIZIA LLC	5939 FRED RUSSO	\$726.43	\$336.74
128-200-51	NIMRI EMAD TR ETAL	5951 FRED RUSSO	\$726.43	\$336.74
128-200-52	VALDEZ GIL JR & JOSEPHINE	5963 FRED RUSSO	\$726.43	\$336.74
128-200-53	VAZQUEZ DEMETRIO CALDERON & SIERRA	5960 FRED RUSSO	\$726.43	\$336.74
128-200-54	RAZAK, MOHAMMED & MARGARET	5942 FRED RUSSO	\$726.43	\$336.74
128-200-55	CAI WEI JUN	5926 FRED RUSSO	\$726.43	\$336.74
128-200-56	SINGH, PRITAM & MEENA WATI	2619 FAUTT	\$726.43	\$336.74
128-200-57	SAO SHIRLEY TE	2631 FAUTT	\$726.43	\$336.74
128-200-58	TRAN, KIM ANH	2645 FAUTT	\$726.43	\$336.74
128-200-59	JADAV SHANKARBHAI G & GEETA S	2632 FAUTT	\$726.43	\$336.74
128-200-60	PARMAR, NARESH	2620 FAUTT	\$726.43	\$336.74
128-200-61	DOUANGMALALAY, PAT	5868 FRED RUSSO	\$726.43	\$336.74
128-200-62	MILLONIDA CHRISTOPHER	5856 FRED RUSSO	\$726.43	\$336.74
128-200-63	ATMOSFERA HERMINIA ETAL	5844 FRED RUSSO	\$726.43	\$336.74
128-200-64	REYES, MIKE A & MARIA C	5832 FRED RUSSO	\$726.43	\$336.74
128-210-01	HO, DINGHUEI & JOU T	6017 DRESDEN	\$726.43	\$336.74
128-210-02	RAJ, PRITHVI & ANITA P	6023 DRESDEN	\$726.43	\$336.74
128-210-03	YAN, ALLAN Y & MICHELLE Y	6029 DRESDEN	\$726.43	\$336.74
128-210-04	GAMINO, CLAUDIA G	6035 DRESDEN	\$726.43	\$336.74
128-210-05	GRACE, MARK T & ROSE ANN Y	6041 DRESDEN	\$726.43	\$336.74
128-210-06	GREEN, CHRISTOPHER JOSHUA	6047 DRESDEN	\$726.43	\$336.74
128-210-07	BAHADUR, SHER MOHAMMED	6053 DRESDEN	\$726.43	\$336.74
128-210-08	YU, WEIMING	6059 DRESDEN	\$726.43	\$336.74
128-210-09	PARRILLA, JESUS S	6065 DRESDEN	\$726.43	\$336.74
128-210-10	RICHARDSON MARINA M	5958 PEJA	\$726.43	\$336.74
128-210-11	DAVID J CANCLINI FAMILY LTD PTP	5946 PEJA	\$726.43	\$336.74
128-210-12	GAO RILEY QINGLI & GAO FU CHENG & FU	5934 PEJA	\$726.43	\$336.74
128-210-13	HOANG VINH & VU YEN	5922 PEJA	\$726.43	\$336.74
128-210-14	LAI, LI YING	5910 PEJA	\$726.43	\$336.74
128-210-15	SAMRA, MANJIT SINGH & BALJIT KAUR	6038 FRED RUSSO	\$726.43	\$336.74
128-210-16	MORANDA, SHARON R TR	6032 FRED RUSSO	\$726.43	\$336.74
128-210-17	LE, MICHELLE THUBA	6026 FRED RUSSO	\$726.43	\$336.74
128-210-18	CHEN, YU CHU	6020 FRED RUSSO	\$726.43	\$336.74
128-210-19	TRAN, TONG ANH & MINH NGA NGOC TR	6014 FRED RUSSO	\$726.43	\$336.74
128-210-20	CAI, HUAN LIN & BAO YU	6008 FRED RUSSO	\$726.43	\$336.74
128-210-21	TRAN, DAVID & TRACY M	6002 FRED RUSSO	\$726.43	\$336.74
128-210-22	CHHOEUT, KEITH KY ETAL	2703 SEBASTAN	\$726.43	\$336.74
128-210-23	NGUYEN, TUAN	2709 SEBASTAN	\$726.43	\$336.74
128-210-24	YI, LY THAO NYIA & PAY	2717 SEBASTAN	\$726.43	\$336.74
128-210-25	AJ HERITAGE HOMES INC	2723 SEBASTAN	\$726.43	\$336.74

6/6/2023

Zone A-6: Blossom North Landscape Maintenance District
Annual Assessment Roll

APN	OWNER	LOCATION	MAX ASSMT	ACTUAL ASSMT
128-210-26	LEE, TIMOTHY	2731 SEBASTAN	\$726.43	\$336.74
128-210-27	MEHMOOD RASHAD	2737 SEBASTAN	\$726.43	\$336.74
128-210-28	SINGH, MUKHTIAR & LAKHVIR	2738 SEBASTAN	\$726.43	\$336.74
128-210-29	LIU, WEN H & LING Y	2732 SEBASTAN	\$726.43	\$336.74
128-210-30	TRIGUERO, ALBERTO & NECITA	2724 SEBASTAN	\$726.43	\$336.74
128-210-31	DHATT, JASWINDER & JASVINDER	2718 SEBASTAN	\$726.43	\$336.74
128-210-32	LIU RUIXIN ETAL	2710 SEBASTAN	\$726.43	\$336.74
128-210-33	RAGASA, DOMINGO P JR	2704 SEBASTAN	\$726.43	\$336.74
128-210-34	DOMINGUEZ, JOSE	5821 JEREMY	\$726.43	\$336.74
128-210-35	NGUYEN, DIEP N & JACQUELINE K TR	5829 JEREMY	\$726.43	\$336.74
128-210-36	WU KUNLUN & FENG QIAOMIN	5837 JEREMY	\$726.43	\$336.74
128-210-37	GHUMAN, HARDIAL S	5845 JEREMY	\$726.43	\$336.74
128-210-38	AHSAN, MOHAMMAD	5853 JEREMY	\$726.43	\$336.74
128-210-39	WEN, RONG ZHAN & SAMANTHA	5988 FRED RUSSO	\$726.43	\$336.74
128-210-40	LOPEZ JOSE DE JESUS ETAL	5974 FRED RUSSO	\$726.43	\$336.74
128-210-41	WATANABE, YASUHIRO	5975 FRED RUSSO	\$726.43	\$336.74
128-210-42	MADRIGAL J JESUS HERNANDEZ & LOPEZ M	5987 FRED RUSSO	\$726.43	\$336.74
128-210-43	GALVAN, FAUSTON M JR & SHIRLEY ANN M	5999 FRED RUSSO	\$726.43	\$336.74
128-210-44	DONAHUE CHERYLE LYNN	6001 FRED RUSSO	\$726.43	\$336.74
128-210-45	AHSAN, MOHAMMAD & NASREEN	6007 FRED RUSSO	\$726.43	\$336.74
128-210-46	ODINNA KINGSLEY CHINAKA & ODINNA JA	6013 FRED RUSSO	\$726.43	\$336.74
128-210-47	CHO, BECKY ETAL	6019 FRED RUSSO	\$726.43	\$336.74
128-210-48	SOTO, LUIS & LISA	6025 FRED RUSSO	\$726.43	\$336.74
128-210-49	ALI, ZULFIQAR & AYESHA	6058 DRESDEN	\$726.43	\$336.74
128-210-50	SANDERS DWAYNE E	6050 DRESDEN	\$726.43	\$336.74
128-210-51	ZHUANG, CHENGHE & JING	6042 DRESDEN	\$726.43	\$336.74
128-210-52	THAO, CHOUA ETAL	6036 DRESDEN	\$726.43	\$336.74
128-210-53	ZHU YU FENG	6030 DRESDEN	\$726.43	\$336.74
128-210-54	SHEN, CHUNGWEN & JOY	6024 DRESDEN	\$726.43	\$336.74
128-210-55	HU YIQUN & YAN TIZHENG TR	6018 DRESDEN	\$726.43	\$336.74
128-210-56	CHU ANITA LAI YONG & STEPHEN CHI KEU	6012 DRESDEN	\$726.43	\$336.74
128-220-01	FERNANDEZ, STACY SAECHAO	2407 MEZEREON	\$726.43	\$336.74
128-220-02	AFZAL, MUHAMMAD ETAL	2419 MEZEREON	\$726.43	\$336.74
128-220-03	CHEN, FUEI ING	2431 MEZEREON	\$726.43	\$336.74
128-220-04	LEE, SHEE CHUCK & MEI MEI	2443 MEZEREON	\$726.43	\$336.74
128-220-05	PICARDO, MARIO A & NORA R	2455 MEZEREON	\$726.43	\$336.74
128-220-06	BALBIRAN MARIETA	2467 MEZEREON	\$726.43	\$336.74
128-220-07	ORTIZ, NANCY C	2501 MEZEREON	\$726.43	\$336.74
128-220-08	MENON, NAVIN C	2513 MEZEREON	\$726.43	\$336.74
128-220-09	NGUYEN, KENNEDY D	2525 MEZEREON	\$726.43	\$336.74
128-220-10	WONG, ANDY W & XIAN XIAN	2537 MEZEREON	\$726.43	\$336.74
128-220-11	SHARMA, ARVIND	2549 MEZEREON	\$726.43	\$336.74
128-220-12	MOHEBI, AFZAL M & TOOBA	2561 MEZEREON	\$726.43	\$336.74
128-220-13	PERREIRA, AMY L	2592 CORNFLOWER	\$726.43	\$336.74
128-220-14	SZETO, KIT YU ETAL	2576 CORNFLOWER	\$726.43	\$336.74
128-220-15	HAQ, SHAKEELA	2560 CORNFLOWER	\$726.43	\$336.74
128-220-16	BURGOS, DANTE M & GENY B TR	2544 CORNFLOWER	\$726.43	\$336.74
128-220-17	CHARAN, PRADEEP N & SARIKA	2528 CORNFLOWER	\$726.43	\$336.74
128-220-18	THANDI, KULTAR SINGH	2512 CORNFLOWER	\$726.43	\$336.74
128-220-19	CHHAGAN, ASHWIN & HEMLATA	2484 CORNFLOWER	\$726.43	\$336.74
128-220-20	SINGH, SANJAI & IREEN	2468 CORNFLOWER	\$726.43	\$336.74
128-220-21	OBI, CECILIA A	2452 CORNFLOWER	\$726.43	\$336.74

6/6/2023

Zone A-6: Blossom North Landscape Maintenance District
Annual Assessment Roll

APN	OWNER	LOCATION	MAX ASSMT	ACTUAL ASSMT
128-220-22	ALNAGGAR, BASAM F	2436 CORNFLOWER	\$726.43	\$336.74
128-220-23	GLASGOW, RAMON	2420 CORNFLOWER	\$726.43	\$336.74
128-220-24	DURAN, JUAN A & ROSA A	5507 PATTI LYNN	\$726.43	\$336.74
128-220-25	MORAN, SHELIA	5523 PATTI LYNN	\$726.43	\$336.74
128-220-26	H DEOL PROPERTIES LLC ETAL	5539 PATTI LYNN	\$726.43	\$336.74
128-220-27	JUGUETA, ALFONSO V & CORAZON F C	5555 PATTI LYNN	\$726.43	\$336.74
128-220-28	HUNTER, RONALD J & JEMILLE R	2402 JAYDEN	\$726.43	\$336.74
128-220-29	PAMPLONA, MARLON F & DIANA A	2414 JAYDEN	\$726.43	\$336.74
128-220-30	WU, YI XIA	2428 JAYDEN	\$726.43	\$336.74
128-220-31	LIM, CHI H & MENG L	2442 JAYDEN	\$726.43	\$336.74
128-220-32	ACEVEDO, DAGOBERTO CUNA	2458 JAYDEN	\$726.43	\$336.74
128-220-33	HUANG, MAN FANY & WEI MING	2516 JAYDEN	\$726.43	\$336.74
128-220-34	BRONDIAL, DANILO & CORAZON C	2534 JAYDEN	\$726.43	\$336.74
128-220-35	ASGHAR, NAVEED & TASNIM	2550 JAYDEN	\$726.43	\$336.74
128-220-36	ATWAL, INDERJEET S & AMANDEEP ETAL	2566 JAYDEN	\$726.43	\$336.74
128-220-37	BHATTI, BALWINDER S ETAL	2591 CORNFLOWER	\$726.43	\$336.74
128-220-38	DE LEON DOUGLAS G	2575 CORNFLOWER	\$726.43	\$336.74
128-220-39	HU, YAN HONG	2559 CORNFLOWER	\$726.43	\$336.74
128-220-40	GARCIA, GREGORY III & VERONICA	2543 CORNFLOWER	\$726.43	\$336.74
128-220-41	ROMERO, WILFRED B & ROSELLE	2527 CORNFLOWER	\$726.43	\$336.74
128-220-42	AZEVEDO, JESSE A	2485 CORNFLOWER	\$726.43	\$336.74
128-220-43	TEPUTEPU DAVID & PATRICIA ETAL	2469 CORNFLOWER	\$726.43	\$336.74
128-220-44	NGUYEN, HUONG THANH TR	2453 CORNFLOWER	\$726.43	\$336.74
128-220-45	RODRIGUEZ JUAN JOSE & MACRINA M	2437 CORNFLOWER	\$726.43	\$336.74
128-220-46	IZAGUIRRE, RENE O	2612 CORNFLOWER	\$726.43	\$336.74
128-220-47	LASAM JOSE L & EMMA M	2626 CORNFLOWER	\$726.43	\$336.74
128-220-48	RUFON JEAN & ERLITO	2640 CORNFLOWER	\$726.43	\$336.74
128-220-49	SINGH, RAKESH & AMARJOT	2652 CORNFLOWER	\$726.43	\$336.74
128-220-50	PAQUEO, NELIA ETAL	2653 CORNFLOWER	\$726.43	\$336.74
128-220-51	ROMERO, NOEL & CHRISTINA	2641 CORNFLOWER	\$726.43	\$336.74
128-220-52	DE LA PAZ, ROEL & JULIET M	2627 CORNFLOWER	\$726.43	\$336.74
128-220-53	SINGH, SUKHDEV & RAJI	2613 CORNFLOWER	\$726.43	\$336.74
128-230-01	GARCIA HERNANDEZ, ELSIE	2563 HYDRANGEA	\$726.43	\$336.74
128-230-02	NIELSEN, CARL L & EVELYN D	2547 HYDRANGEA	\$726.43	\$336.74
128-230-03	NISAR, MOHAMMAD & NAGINA	2531 HYDRANGEA	\$726.43	\$336.74
128-230-04	AVALOS, ANGEL & MARTY ANGELA	2515 HYDRANGEA	\$726.43	\$336.74
128-230-05	JOHNSON, CHRIS L & JULIA A	2461 HYDRANGEA	\$726.43	\$336.74
128-230-06	MOHEYUDDIN, GHULAM & LUBNA TR	2449 HYDRANGEA	\$726.43	\$336.74
128-230-07	SHAUKAT, HAMZA ETAL	2437 HYDRANGEA	\$726.43	\$336.74
128-230-08	ROSAS, DIANA	5206 MARIGOLD	\$726.43	\$336.74
128-230-09	CHEW WENDY K & SAMUEL P	5220 MARIGOLD	\$726.43	\$336.74
128-230-10	HO, RICHARD	5234 MARIGOLD	\$726.43	\$336.74
128-230-11	MOHEYUDDIN, GHULAM & LUBNA TR	2446 RAJKOVICH	\$726.43	\$336.74
128-230-12	FLORES, MIGUEL A & ERMA E	2460 RAJKOVICH	\$726.43	\$336.74
128-230-13	YAN, WAYMAN	2474 RAJKOVICH	\$726.43	\$336.74
128-230-14	CARRANZA, DELFINO P & EVA A	2512 RAJKOVICH	\$726.43	\$336.74
128-230-15	GILL, AMANDEEP S ETAL	2526 RAJKOVICH	\$726.43	\$336.74
128-230-16	CHAVEZ, CHRISTOPHER J & ESTELLA A	2540 RAJKOVICH	\$726.43	\$336.74
128-230-17	SALAS, JUAN M & MARIA L	5304 SWEET PEA	\$726.43	\$336.74
128-230-18	PONCE, JOSE & LUCIA	5320 SWEET PEA	\$726.43	\$336.74
128-230-19	NASIR, SHON	5336 SWEET PEA	\$726.43	\$336.74
128-230-20	CARDONA, ADAM & JOSEFA P	5352 SWEET PEA	\$726.43	\$336.74

6/6/2023

Zone A-6: Blossom North Landscape Maintenance District
Annual Assessment Roll

APN	OWNER	LOCATION	MAX ASSMT	ACTUAL ASSMT
128-230-21	MA, TOMMY ETAL	5353 SWEET PEA	\$726.43	\$336.74
128-230-22	LE, MICHELLE T	5337 SWEET PEA	\$726.43	\$336.74
128-230-23	KEO, VATH	5321 SWEET PEA	\$726.43	\$336.74
128-230-24	NGUYEN, HOANG OANH THI	2485 RAJKOVICH	\$726.43	\$336.74
128-230-25	HIM JAMES SOKPHAL	2471 RAJKOVICH	\$726.43	\$336.74
128-230-26	ZENG, SU MEI ETAL	2457 RAJKOVICH	\$726.43	\$336.74
128-230-27	SINGH, KOMALPREET	2443 RAJKOVICH	\$726.43	\$336.74
128-230-28	CUBANGBANG, NESTOR & RUBY ANN A	2429 RAJKOVICH	\$726.43	\$336.74
128-230-29	CASTANEDA EDWARD ALLEN & MALINDA I	2432 MEZEREON	\$726.43	\$336.74
128-230-30	MIKE HY LLC	2446 MEZEREON	\$726.43	\$336.74
128-230-31	SHARAN, PRANESH & SUSHIL	2458 MEZEREON	\$726.43	\$336.74
128-230-32	ESTRADA, JERRY A & JOY M	2470 MEZEREON	\$726.43	\$336.74
128-230-33	ALDRETE, MARCO & LORENA	2502 MEZEREON	\$726.43	\$336.74
128-230-34	HUYNH, DAVID H	5205 MARIGOLD	\$726.43	\$336.74
128-230-35	VAZQUEZ MARIA DEL CARMEN CALDERON	5219 MARIGOLD	\$726.43	\$336.74
128-230-36	VANG KAO & XIONG SUSAN	5233 MARIGOLD	\$726.43	\$336.74
128-230-37	JEFFERSON, PHILLIP J	5257 MARIGOLD	\$726.43	\$336.74
128-230-38	TINOCO, FROYLAN & UBALDINA D	5313 MARIGOLD	\$726.43	\$336.74
128-230-39	ZHU, KEVIN	5327 MARIGOLD	\$726.43	\$336.74
128-230-40	TRAN, JOE CHAU ETAL	5341 MARIGOLD	\$726.43	\$336.74
128-240-01	SANCHEZ, FRANCISCO M & LAURA	5157 MARIGOLD	\$726.43	\$336.74
128-240-02	DAPON REDENTOR & DAPON TERESITA	5145 MARIGOLD	\$726.43	\$336.74
128-240-03	MAI, HIEN DANG ETAL	5133 MARIGOLD	\$726.43	\$336.74
128-240-04	KUMAR ROHIT & DEVI SARITA	5121 MARIGOLD	\$726.43	\$336.74
128-240-05	BUNTON, MICHAEL A & ELOIS	5109 MARIGOLD	\$726.43	\$336.74
128-240-06	KAMRAN ZAKIA ETAL	2416 MORNING GLORY	\$726.43	\$336.74
128-240-07	HAK, VANNARA ETAL	2428 MORNING GLORY	\$726.43	\$336.74
128-240-08	SOK, SITHAN SMITH ETAL	2440 MORNING GLORY	\$726.43	\$336.74
128-240-09	SINGH, JAGJIT	2452 MORNING GLORY	\$726.43	\$336.74
128-240-10	CHEA, MUOI	2514 MORNING GLORY	\$726.43	\$336.74
128-240-11	IRFAN, MOHAMMAD	2530 MORNING GLORY	\$726.43	\$336.74
128-240-12	ACHILES, CLARENCE & CECILIA	2542 MORNING GLORY	\$726.43	\$336.74
128-240-13	DE ALVARADO ESMERALDA HERRERA & CA	2554 MORNING GLORY	\$726.43	\$336.74
128-240-14	LY KHUONG MINH	5110 ROCKROSE	\$726.43	\$336.74
128-240-15	CHETH, REAKSA	5124 ROCKROSE	\$726.43	\$336.74
128-240-16	LOGN DINA	5138 ROCKROSE	\$726.43	\$336.74
128-240-17	HUERTA, JOE	5150 ROCKROSE	\$726.43	\$336.74
128-240-18	ONG, MYDIAM R & ELOISA L	5149 ROCKROSE	\$726.43	\$336.74
128-240-19	PALILEO GUILLERMO JR & AGNES AMPARC	5137 ROCKROSE	\$726.43	\$336.74
128-240-20	SIDHU, GURCHARN S & JASBIR K	5123 ROCKROSE	\$726.43	\$336.74
128-240-21	THAO, JOHN J & CINDY	2453 MORNING GLORY	\$726.43	\$336.74
128-240-22	KUMAR, SAILENDRA & SHALINI	2441 MORNING GLORY	\$726.43	\$336.74
128-240-23	HER, LY & AIS HANG	5122 MARIGOLD	\$726.43	\$336.74
128-240-24	PHAN, MAC V & SOM	5134 MARIGOLD	\$726.43	\$336.74
128-240-25	OUM SAM OEUN & RIENG LEANG	5146 MARIGOLD	\$726.43	\$336.74
128-240-26	TOUCH, NHEP & SOPHY	2438 HYDRANGEA	\$726.43	\$336.74
128-240-27	ANAYA, ROGER S & DIOCELINA I	2450 HYDRANGEA	\$726.43	\$336.74
128-280-01	ACAIN, DANNY P & LUISA E	2403 MEZEREON	\$726.43	\$336.74
128-280-02	ESQUIVEL, EVAN & MARICELA	2406 MEZEREON	\$726.43	\$336.74
128-280-03	NGUYEN, THAITAM ETAL	2402 MEZEREON	\$726.43	\$336.74
128-280-04	ZHU, CINDY CHAO YUN	5317 STRAWBERRY	\$726.43	\$336.74
128-280-05	WILTZ, LOGAN W & YUH HUEY	5325 STRAWBERRY	\$726.43	\$336.74

6/6/2023

Zone A-6: Blossom North Landscape Maintenance District
Annual Assessment Roll

APN	OWNER	LOCATION	MAX ASSMT	ACTUAL ASSMT
128-280-06	LAYAG, ROMULO & LORETA	5333 STRAWBERRY	\$726.43	\$336.74
128-280-07	AHAMAD, FAIYAZ & FAMIZA	5407 STRAWBERRY	\$726.43	\$336.74
128-280-08	MIRZA, DAVID TR	5415 STRAWBERRY	\$726.43	\$336.74
128-280-09	YIM RAWATY	5423 STRAWBERRY	\$726.43	\$336.74
128-280-10	CHHLANG HILLARY S TR	5431 STRAWBERRY	\$726.43	\$336.74
128-280-11	OU SOCHENDA ETAL	5439 STRAWBERRY	\$726.43	\$336.74
128-280-12	DIAZ JUAN M & RODRIGUEZ SAVANNAH B	5447 STRAWBERRY	\$726.43	\$336.74
128-280-13	BUKHARI SHAISTA	5463 STRAWBERRY	\$726.43	\$336.74
128-280-14	STOCKTON CITY OF	5455 STRAWBERRY	\$726.43	\$0.00
128-290-01	SERRANO, JUAN CARLOS	2311 ELI	\$726.43	\$336.74
128-290-02	ARIAS, JUAN M & MAGDALENA	2323 ELI	\$726.43	\$336.74
128-290-03	HUYNH, CU VAN	2335 ELI	\$726.43	\$336.74
128-290-04	CHANN PHOM	2334 ELI	\$726.43	\$336.74
128-290-05	ALDAFARI ABDO & ALDHAFARI RAJA	2322 ELI	\$726.43	\$336.74
128-290-06	TONG, LIJUN & LILY	2310 ELI	\$726.43	\$336.74
128-290-07	TRAN, LINH D	2303 HYDRANGEA	\$726.43	\$336.74
128-290-08	SOLORIO, JAIME	2315 HYDRANGEA	\$726.43	\$336.74
128-290-09	WU, XIMING	2327 HYDRANGEA	\$726.43	\$336.74
128-290-10	GRIFFITH, TERRY L & CHRISTINE M TR	2339 HYDRANGEA	\$726.43	\$336.74
128-290-11	ZHANG, AIZHONG	2351 HYDRANGEA	\$726.43	\$336.74
128-290-12	MCKINNEY, ELEX R & STEPHANY A	5150 ARTHUR	\$726.43	\$336.74
128-290-13	LIEU, TRANG	5142 ARTHUR	\$726.43	\$336.74
128-290-14	TAM SAN K & SHUI M	5134 ARTHUR	\$726.43	\$336.74
128-290-15	KHUN, SAORITH & SITHY	5126 ARTHUR	\$726.43	\$336.74
128-290-16	TATH, KANYARA & VANTHA	5118 ARTHUR	\$726.43	\$336.74
128-290-17	CASTRO, DEBORAH L	5110 ARTHUR	\$726.43	\$336.74
128-290-18	SALEEM, MELVIN W & BAHEEJAH	5102 ARTHUR	\$726.43	\$336.74
128-290-19	SANTOS, CHRISTINA C ETAL	5111 ARTHUR	\$726.43	\$336.74
128-290-20	MAESTAS, WILLIAM & JUDY	5119 ARTHUR	\$726.43	\$336.74
128-290-21	FILIPPI, SABRINA M	5127 ARTHUR	\$726.43	\$336.74
128-290-22	CHEN, SCOTT Z	5135 ARTHUR	\$726.43	\$336.74
128-290-23	WEBB, MARY ETAL	2316 HYDRANGEA	\$726.43	\$336.74
128-290-24	GARIBAY, JOSE	5146 STRAWBERRY	\$726.43	\$336.74
128-290-25	LIN, QI GUO	5138 STRAWBERRY	\$726.43	\$336.74
128-290-26	SOU, SAMNANG ETAL	5130 STRAWBERRY	\$726.43	\$336.74
128-290-27	YANG, JERRY ETAL	5122 STRAWBERRY	\$726.43	\$336.74
128-290-28	LU, WENXIAN & YAOMO	5114 STRAWBERRY	\$726.43	\$336.74
128-290-29	SMITH GREGORY M	5106 STRAWBERRY	\$726.43	\$336.74
128-290-30	29 SAC HOLDINGS 1 LP	5101 STRAWBERRY	\$726.43	\$336.74
128-290-31	ORDEZ, EDWARD & VICKIE	5105 STRAWBERRY	\$726.43	\$336.74
128-290-32	ALVAREZ CORDOVA, FELIX	5113 STRAWBERRY	\$726.43	\$336.74
128-290-33	GRAYS, LAMONT D	5121 STRAWBERRY	\$726.43	\$336.74
128-290-34	SAHOTA, DALJIT S & JASWINDER ETAL	5129 STRAWBERRY	\$726.43	\$336.74
128-290-35	ALVAREZ ARMANDO LUVIANO ETAL	5137 STRAWBERRY	\$726.43	\$336.74
128-290-36	PHAM TONY HOANG	5145 STRAWBERRY	\$726.43	\$336.74
128-290-37	LEUNG, JACK & CONNIE	5153 STRAWBERRY	\$726.43	\$336.74
128-290-38	BUKHARI, SYED Z & SYED ANAM	5161 STRAWBERRY	\$726.43	\$336.74
128-290-39	AKHTAR, MOHAMMAD	5203 STRAWBERRY	\$726.43	\$336.74
128-290-40	DELGADO, RAMON CELIO & ELISA	5211 STRAWBERRY	\$726.43	\$336.74
128-290-41	CHU ANITA LAI YONG & STEPHEN CHI KEU	5219 STRAWBERRY	\$726.43	\$336.74
128-290-42	YANG SUNSHINE K & TETOU	5227 STRAWBERRY	\$726.43	\$336.74
128-290-43	JUAREZ RICHARD	5235 STRAWBERRY	\$726.43	\$336.74

6/6/2023

Zone A-6: Blossom North Landscape Maintenance District
Annual Assessment Roll

APN	OWNER	LOCATION	MAX ASSMT	ACTUAL ASSMT
128-290-44	BIRK KEVIN	5301 STRAWBERRY	\$726.43	\$336.74
128-290-45	FLORES, IGNACIO & SILVIA MERCEDES	5309 STRAWBERRY	\$726.43	\$336.74

Total Assessment: \$244,136.50

6/6/2023

Zone A-7: Hunter Ridge Landscape Maintenance District
Annual Assessment Roll

APN	OWNER	LOCATION	MAX ASSMT	ACTUAL ASSMT
128-110-16	WYATT, STEFAN ETAL	2011 MCALLEN	\$889.04	\$114.36
128-110-17	STOCKTON CITY OF	UNASSIGNED	\$889.04	\$0.00
128-110-18	STOCKTON UNIFIED SCHOOL DISTRICT	2525 GOLD BROOK	\$889.04	\$0.00
128-110-21	GILBEAU, MELINDA SUSAN BALLEW ET	1917 MCALLEN	\$889.04	\$114.36
128-260-01	FLANNERY DAVID & KRISTAL	5007 BETTY MAE	\$889.04	\$114.36
128-260-02	CONTRERAS RICARDO RIVAS	5007 BETTY MAE	\$889.04	\$114.36
128-260-03	ZARATE JULIO C & CAMPUZANO YOBAN	4981 BETTY MAE	\$889.04	\$114.36
128-260-04	NGUYEN HAN	4973 BETTY MAE	\$889.04	\$114.36
128-260-05	TRANG, LONG CAM ETAL	4965 BETTY MAE	\$889.04	\$114.36
128-260-06	FLORES, MIGUEL & SALLY ANN	4957 BETTY MAE	\$889.04	\$114.36
128-260-07	GEORGE, JAMES	4949 BETTY MAE	\$889.04	\$114.36
128-260-08	LIM, CHHEANG KRY & TERRA TEAS TR	4941 BETTY MAE	\$889.04	\$114.36
128-260-09	LI SUNNY WEN SHENG & LY XING FENG	4933 BETTY MAE	\$889.04	\$114.36
128-260-10	ZHU, HONG ZHOU & GUANG MEI	4925 BETTY MAE	\$889.04	\$114.36
128-260-11	TRAN, DANG XUAN & NGUYET THI MIN	4917 BETTY MAE	\$889.04	\$114.36
128-260-12	MARTINEZ, RICARDO M	4909 BETTY MAE	\$889.04	\$114.36
128-260-13	HER HNUE ETAL	4891 BETTY MAE	\$889.04	\$114.36
128-260-14	GOMEZ, MICHAEL R	4883 BETTY MAE	\$889.04	\$114.36
128-260-15	FLORES, VICTORIA	4875 BETTY MAE	\$889.04	\$114.36
128-260-16	SOH PETER E TR	2208 BETTY MAE	\$889.04	\$114.36
128-260-17	COLLINS DONETTA M	2216 BETTY MAE	\$889.04	\$114.36
128-260-18	MANZO, SANDRA S	2224 BETTY MAE	\$889.04	\$114.36
128-260-19	OROZCO, GRISELDA	2232 BETTY MAE	\$889.04	\$114.36
128-260-20	GABA, PANKAJ	2240 BETTY MAE	\$889.04	\$114.36
128-260-21	CARDENAS, GILBERT JR	2248 BETTY MAE	\$889.04	\$114.36
128-260-22	ANWAR CHARLES & NELZA	2256 BETTY MAE	\$889.04	\$114.36
128-260-23	VO, DANH	2247 BETTY MAE	\$889.04	\$114.36
128-260-24	HURTADO, HUMBERTO & MAGNOLIA	2239 BETTY MAE	\$889.04	\$114.36
128-260-25	YEP, DAVID KOON & SUSAN SHUI TR	2231 BETTY MAE	\$889.04	\$114.36
128-260-26	CHEN, WENCHUANG & KELLY L	2223 BETTY MAE	\$889.04	\$114.36
128-260-27	ESTRADA, DAVID	2215 BETTY MAE	\$889.04	\$114.36
128-260-28	COLLINS, DERRICK & JODI	2212 JANE ELLEN	\$889.04	\$114.36
128-260-29	SINGH, RAJVIR	2220 JANE ELLEN	\$889.04	\$114.36
128-260-30	LAMPITOK, ZACARIAS & LENEHH	2228 JANE ELLEN	\$889.04	\$114.36
128-260-31	RUIZ, LORENZO & MARIA C	2236 JANE ELLEN	\$889.04	\$114.36
128-260-32	WILLIAMS, TINA	2244 JANE ELLEN	\$889.04	\$114.36
128-260-33	DIONNE, PAUL A ETAL	2252 JANE ELLEN	\$889.04	\$114.36
128-260-34	LOPEZ, ALEJANDRO ANGEL & IRMA LUI	2302 JANE ELLEN	\$889.04	\$114.36
128-260-35	TRIEU, STEVEN	2310 JANE ELLEN	\$889.04	\$114.36
128-260-36	CHEK, KIMRANY & SUSIE MA	2318 JANE ELLEN	\$889.04	\$114.36
128-260-37	GWALANI, TULSIDAS & MEENA TR	2326 JANE ELLEN	\$889.04	\$114.36
128-260-38	RAMOS, BRADFORD L & JIEYUN Z	2334 JANE ELLEN	\$889.04	\$114.36
128-260-39	REYES MARK ANTHONY BLASCAN & VA	2342 JANE ELLEN	\$889.04	\$114.36
128-260-40	AMBRIZ, LUIS & YOLANDA	2341 THISTLE	\$889.04	\$114.36
128-260-41	BANTILAN STEPHANY & DELAILAH	2333 THISTLE	\$889.04	\$114.36
128-260-42	MAH, RICHARD & MICHELLE	2325 THISTLE	\$889.04	\$114.36
128-260-43	VIDRIO, OACAR A ETAL	2317 THISTLE	\$889.04	\$114.36
128-260-44	ASCUNSION TROPY D TR	2309 THISTLE	\$889.04	\$114.36
128-260-45	FRAZIER, CHELSEA	2301 THISTLE	\$889.04	\$114.36
128-260-46	WETTSTEIN, TAMI	2302 THISTLE	\$889.04	\$114.36
128-260-47	ZENG CUITING	2310 THISTLE	\$889.04	\$114.36
128-260-48	PALOMARES, ERNESTO A & DEGRACIAS	2318 THISTLE	\$889.04	\$114.36

6/6/2023

Zone A-7: Hunter Ridge Landscape Maintenance District
Annual Assessment Roll

APN	OWNER	LOCATION	MAX ASSMT	ACTUAL ASSMT
128-260-49	NISAR, MOHAMMAD E NAGINA	2326 THISTLE	\$889.04	\$114.36
128-260-50	NISAR, MOHAMMAD & NAGINA	2334 THISTLE	\$889.04	\$114.36
128-260-51	JARAMILLO, JOSEPH T	2342 THISTLE	\$889.04	\$114.36
128-260-52	STOCKTON CITY OF	2408 THISTLE	\$889.04	\$0.00
128-260-53	RUIZ, ENRIQUE & MARIA ENEDINA ET	4906 TIAMO	\$889.04	\$114.36
128-260-54	ARCHIBEQUE JOSEPH & RUTH ANGELIC	4914 TIAMO	\$889.04	\$114.36
128-260-55	LO, NANG ETAL	4922 TIAMO	\$889.04	\$114.36
128-260-56	UBONGEN, NIDA S TR	4930 TIAMO	\$889.04	\$114.36
128-260-57	LIU, WEN HONG & LING YUN	4938 TIAMO	\$889.04	\$114.36
128-260-58	GUTIERREZ, ALVARO & MARIA	4946 TIAMO	\$889.04	\$114.36
128-260-59	WEI, MIN & XIU MEI	4954 TIAMO	\$889.04	\$114.36
128-260-60	BAUTISTA, NORMA	4962 TIAMO	\$889.04	\$114.36
128-260-61	NGUYENTAN THONHAN	4970 TIAMO	\$889.04	\$114.36
128-260-62	LINDA C BECK INVESTMENT CO LLC	2343 JANE ELLEN	\$889.04	\$114.36
128-260-63	WANG, CHENG SHIE & HSIAOLAN TR	2335 JANE ELLEN	\$889.04	\$114.36
128-260-64	JAMES LAKISHA ETAL	2327 JANE ELLEN	\$889.04	\$114.36
128-260-65	SHAHZAD TARIQ & KHOLA SANAM	2319 JANE ELLEN	\$889.04	\$114.36
128-260-66	RAMIREZ SAUL	2311 JANE ELLEN	\$889.04	\$114.36
128-260-67	REYNOLDS, STEVAN A & DAWN L TR	2303 JANE ELLEN	\$889.04	\$114.36
128-260-68	AUSTIN, LEO B & RADAVON B	2253 JANE ELLEN	\$889.04	\$114.36
128-260-69	YIP, WING SHUN & QIAO ER	2245 JANE ELLEN	\$889.04	\$114.36
128-260-70	BALROOP SHAMSHAD BEGUM ETAL	2237 JANE ELLEN	\$889.04	\$114.36
128-260-71	KHAMMA CHUM, WANNIE	2229 JANE ELLEN	\$889.04	\$114.36
128-260-72	LIMAS JOSEPH F	2221 JANE ELLEN	\$889.04	\$114.36
128-260-73	LIN, RAYMOND SH & LISA Z	2202 ETCHEVERRY	\$889.04	\$114.36
128-260-74	BANGUIS, BERNARD J & MABETH C	2214 ETCHEVERRY	\$889.04	\$114.36
128-260-75	CHASE, ROBYN A TR	2226 ETCHEVERRY	\$889.04	\$114.36
128-260-76	ALCARAZ, GRACE E	2238 ETCHEVERRY	\$889.04	\$114.36
128-260-77	MOUA, NHIA	2304 ETCHEVERRY	\$889.04	\$114.36
128-260-78	CABELLO, RONALD A & BRENDA L F	2316 ETCHEVERRY	\$889.04	\$114.36
128-260-79	BLACK JARROD S TR	2328 ETCHEVERRY	\$889.04	\$114.36
128-260-80	BHACHU, HARBHAJAN & PARKASH	2340 ETCHEVERRY	\$889.04	\$114.36
128-260-81	HUYNH, WENDY SUONG	2352 ETCHEVERRY	\$889.04	\$114.36
128-260-82	RONQUILLO ONOFRE III	2364 ETCHEVERRY	\$889.04	\$114.36
128-270-01	LI, JIANJUN & YIMIN TR	2411 JAMAICA	\$889.04	\$114.36
128-270-02	THOMPSON, FOREST & TREMICA	2339 JAMAICA	\$889.04	\$114.36
128-270-03	ALHARBY KHALED ETAL	2331 JAMAICA	\$889.04	\$114.36
128-270-04	LLANES, MARIA GEOLA TR	2323 JAMAICA	\$889.04	\$114.36
128-270-05	KA TIMMY SATH & SYLA KIM	2315 JAMAICA	\$889.04	\$114.36
128-270-06	COLE, ROCHELLE	2307 JAMAICA	\$889.04	\$114.36
128-270-07	TOMBOC LEODEGARIO A & CARMEN A	2249 JAMAICA	\$889.04	\$114.36
128-270-08	MATULAC, JOSE C & MERIAM G	2241 JAMAICA	\$889.04	\$114.36
128-270-09	GONZALEZ, JAIME	2233 JAMAICA	\$889.04	\$114.36
128-270-10	TUY KENNETH	2225 JAMAICA	\$889.04	\$114.36
128-270-11	GALLEGOS, JUAN D	2217 JAMAICA	\$889.04	\$114.36
128-270-12	VILLA, GONZALO A & HIPOLITA R	2209 JAMAICA	\$889.04	\$114.36
128-270-13	JAS PROPERTY HOLDINGS LLC	5047 BETTY MAE	\$889.04	\$114.36
128-270-14	MORENO, IMELDA V ETAL	5031 BETTY MAE	\$889.04	\$114.36
128-270-15	MENDEZ, RAMON	5023 BETTY MAE	\$889.04	\$114.36
128-270-16	SALVADOR, ROGER J & MARISSA P	5015 BETTY MAE	\$889.04	\$114.36
128-270-17	STOCKTON CITY OF	5039 BETTY MAE	\$889.04	\$0.00
128-270-18	MARINAS TERESITA S	2210 JAMAICA	\$889.04	\$114.36

6/6/2023

Zone A-7: Hunter Ridge Landscape Maintenance District
Annual Assessment Roll

APN	OWNER	LOCATION	MAX ASSMT	ACTUAL ASSMT
128-270-19	SINGH JAPNEET & SAINI MANPREET	2218 JAMAICA	\$889.04	\$114.36
128-270-20	ZHANG, JIN T & ANNIE D	2226 JAMAICA	\$889.04	\$114.36
128-270-21	CARRANZA, ARTURO RAMOS & ANNA F	2234 JAMAICA	\$889.04	\$114.36
128-270-22	LINDA C BECK INVESTMENT CO LLC	2242 JAMAICA	\$889.04	\$114.36
128-270-23	BROWN, PATRICIA	2250 JAMAICA	\$889.04	\$114.36
128-270-24	SINGH SANT RAJ & KAVITA	2314 JAMAICA	\$889.04	\$114.36
128-270-25	LINO, WILLIAM E & JENNY Y	2322 JAMAICA	\$889.04	\$114.36
128-270-26	LOUIE, JOE H ETAL	2330 JAMAICA	\$889.04	\$114.36
128-270-27	WINSLOW, ROBERT D	2338 JAMAICA	\$889.04	\$114.36
128-270-28	SANTILLANES, JOSE A & ANGELINA M	2410 JAMAICA	\$889.04	\$114.36
128-270-29	SANDHU INDERJIT & RAJVIR K	2415 ETCHEVERRY	\$889.04	\$114.36
128-270-30	GONZALEZ, JESSICA L ETAL	2407 ETCHEVERRY	\$889.04	\$114.36
128-270-31	JIMENEZ, ALEX RAMIREZ	2377 ETCHEVERRY	\$889.04	\$114.36
128-270-32	RIVERA AIDA LUZ ETAL	2365 ETCHEVERRY	\$889.04	\$114.36
128-270-33	CHAVEZ, ROSARIO	2353 ETCHEVERRY	\$889.04	\$114.36
128-270-34	HERNANDEZ, JOSE A JR	2341 ETCHEVERRY	\$889.04	\$114.36
128-270-35	FERNANDEZ, SAMUEL MONTANEZ & P	2329 ETCHEVERRY	\$889.04	\$114.36
128-270-36	GONZALEZ, CECILIA	2317 ETCHEVERRY	\$889.04	\$114.36
128-270-37	SANDERS, JAVON	2305 ETCHEVERRY	\$889.04	\$114.36
128-270-38	JUNELL BRETT A & JUNELL ANNETTE M	2239 ETCHEVERRY	\$889.04	\$114.36
128-270-39	LIE, YING JIE ETAL	2215 ETCHEVERRY	\$889.04	\$114.36
128-270-40	VARGAS, CARLOS SR & ANTONIA	2203 ETCHEVERRY	\$889.04	\$114.36
128-300-01	MENDOZA, ANDREW ALEX & YESELI TR	2937 WATER MILL	\$889.04	\$114.36
128-300-02	SILVA JOSE LUIS & MARIA JULIETTA	2929 WATER MILL	\$889.04	\$114.36
128-300-03	MAYUR MOHAMMED ETAL	2921 WATER MILL	\$889.04	\$114.36
128-300-04	BUI MINH V ETAL	2913 WATER MILL	\$889.04	\$114.36
128-300-05	GUTIERREZ, JOSE L & CORINA	2905 WATER MILL	\$889.04	\$114.36
128-300-06	RAMIREZ JAIME R & ROBLES FATIMA	2906 WATER MILL	\$889.04	\$114.36
128-300-07	ZARAGOZA FLERIDA ARIAS	2914 WATER MILL	\$889.04	\$114.36
128-300-08	KONG DAVID S & SOPHANITH S TR	2922 WATER MILL	\$889.04	\$114.36
128-300-09	ARIAS, ABNER & MIRNA MENJIVAR	2930 WATER MILL	\$889.04	\$114.36
128-300-10	MENDEZ, JONATHAN & MICHELLE	2938 WATER MILL	\$889.04	\$114.36
128-300-11	HOLLOWAY FRANCES M TR ETAL	2947 RAPID BROOK	\$889.04	\$114.36
128-300-12	RAGAY, RONALD P	2939 RAPID BROOK	\$889.04	\$114.36
128-300-13	TRINH, LONG V & YEN PHAM ETAL	2931 RAPID BROOK	\$889.04	\$114.36
128-300-14	AU FORTUNAS LLC	2923 RAPID BROOK	\$889.04	\$114.36
128-300-15	TRAN, XUANAN T	2915 RAPID BROOK	\$889.04	\$114.36
128-300-16	SANANIKONE, DITPASONG	2907 RAPID BROOK	\$889.04	\$114.36
128-300-17	ELEDIA, MARIA EVELYN Z	2916 RAPID BROOK	\$889.04	\$114.36
128-300-18	SAWIT, ROMULO BAOANEN JR & RACH	2924 RAPID BROOK	\$889.04	\$114.36
128-300-19	YANG, ANGELITO B & MARICHU K	2932 RAPID BROOK	\$889.04	\$114.36
128-300-20	SAETERN, SAN	2940 RAPID BROOK	\$889.04	\$114.36
128-300-21	LIAO ZHANCHI ETAL	2948 RAPID BROOK	\$889.04	\$114.36
128-300-22	WATANABE, YASUHIRO & SEIKO	2949 BRIDGE CROSS	\$889.04	\$114.36
128-300-23	CHEUNG, KWOK YUNG ETAL	2941 BRIDGE CROSS	\$889.04	\$114.36
128-300-24	CASTRO, MICHAEL & CHARLENE	2933 BRIDGE CROSS	\$889.04	\$114.36
128-300-25	KAUR, KASHMIR	2925 BRIDGE CROSS	\$889.04	\$114.36
128-300-26	ALFICHE EDWARD M & ALFICHE HODA	2917 BRIDGE CROSS	\$889.04	\$114.36
128-300-27	MEHMOOD ASIF & SADIQ ALIA	2909 BRIDGE CROSS	\$889.04	\$114.36
128-300-28	RODRIGUEZ ALEX N & URA JUANA MEL	2908 BRIDGE CROSS	\$889.04	\$114.36
128-300-29	GUZMAN, NORA GRACE	2916 BRIDGE CROSS	\$889.04	\$114.36
128-300-30	CARABALLO BOUCHRA BELLOUZI	2929 BRIDGE CROSS	\$889.04	\$114.36

6/6/2023

Zone A-7: Hunter Ridge Landscape Maintenance District
Annual Assessment Roll

APN	OWNER	LOCATION	MAX ASSMT	ACTUAL ASSMT
128-300-31	ZENG, KOEY MAY	2932 BRIDGE CROSS	\$889.04	\$114.36
128-300-32	HERNANDEZ, REFUGIO	4471 WILD GRAPE	\$889.04	\$114.36
128-300-33	JIMENEZ, SAMUEL A	4457 WILD GRAPE	\$889.04	\$114.36
128-300-34	COMANDAO, RENATO C & ALANA LYNN	4435 WILD GRAPE	\$889.04	\$114.36
128-300-35	MOHAMMAD SHAFIQ & SHAFIQ ETAL	4421 WILD GRAPE	\$889.04	\$114.36
128-310-01	RAM, BAL & KUWAN ETAL	2806 TWIN BRIDGES	\$889.04	\$114.36
128-310-02	BERNAL, RODERICK & SHARON	2822 TWIN BRIDGES	\$889.04	\$114.36
128-310-03	MARTINEZ, LISANDRO & JO ANNA	2830 TWIN BRIDGES	\$889.04	\$114.36
128-310-04	HENDERSON, DEWAYNE & DONNA MA	2838 TWIN BRIDGES	\$889.04	\$114.36
128-310-05	MOUA ANDREW F & MAI V	2846 TWIN BRIDGES	\$889.04	\$114.36
128-310-06	NGUYEN HOANG KIM & NGUYEN MAR	2854 TWIN BRIDGES	\$889.04	\$114.36
128-310-07	FOSS, TODD	2847 TWIN BRIDGES	\$889.04	\$114.36
128-310-08	SEGURA, LUIS A & GLADYS M	2839 TWIN BRIDGES	\$889.04	\$114.36
128-310-09	EDWARDS, STANLEY & OLIVIA D	2833 TWIN BRIDGES	\$889.04	\$114.36
128-310-10	MAMUAD, CHRISTINE ASHER	2821 TWIN BRIDGES	\$889.04	\$114.36
128-310-11	ENCLUNA, MARIALINA	2815 TWIN BRIDGES	\$889.04	\$114.36
128-310-12	ESPIRITU, ANNA	2807 TWIN BRIDGES	\$889.04	\$114.36
128-310-13	POY, SOPHANA ETAL	2741 TWIN BRIDGES	\$889.04	\$114.36
128-310-14	CASTRO MICHAEL VIERNES & CALIP JO	2735 TWIN BRIDGES	\$889.04	\$114.36
128-310-15	CHEN KAISHENG & WU LIQUN	2729 TWIN BRIDGES	\$889.04	\$114.36
128-310-16	USMAN, JOHN GLENMORE & LUZ M	2723 TWIN BRIDGES	\$889.04	\$114.36
128-310-17	SALAZAR, ABDIEL JR & TUYET THU T	2717 TWIN BRIDGES	\$889.04	\$114.36
128-310-18	SOLARIO, EILEEN M	2711 TWIN BRIDGES	\$889.04	\$114.36
128-310-19	KOM SAMAI ETAL	2705 TWIN BRIDGES	\$889.04	\$114.36
128-310-20	PINEDA, SALOMON & LORENA	2701 TWIN BRIDGES	\$889.04	\$114.36
128-310-21	BANKOLE, ROSELINE	2702 TWIN BRIDGES	\$889.04	\$114.36
128-310-22	GRANGENO VICTOR H ORANTES JR	2708 TWIN BRIDGES	\$889.04	\$114.36
128-310-23	LIU, CHUNBO & YAN	2714 TWIN BRIDGES	\$889.04	\$114.36
128-310-24	WAITE, TRICIA T N	2720 TWIN BRIDGES	\$889.04	\$114.36
128-310-25	MCDONALD, ANDREW LEON	2726 TWIN BRIDGES	\$889.04	\$114.36
128-310-26	TRAN, TONY	2732 TWIN BRIDGES	\$889.04	\$114.36
128-320-01	KHAN MUSHTAQUE M	2347 CHAMBERLAIN	\$889.04	\$114.36
128-320-02	CHEN ZHAO QIANG	2341 CHAMBERLAIN	\$889.04	\$114.36
128-320-03	MEDINA, JESUS N & CAMILLE N	2335 CHAMBERLAIN	\$889.04	\$114.36
128-320-04	LI, SHAO JUAN & CHUNYUAN	2329 CHAMBERLAIN	\$889.04	\$114.36
128-320-05	GUO, YIMIN & HONGYAN	2323 CHAMBERLAIN	\$889.04	\$114.36
128-320-06	CHAVEZMACHADO JAIRO & RAYGOZA (2315 CHAMBERLAIN	\$889.04	\$114.36
128-320-07	TROUNG CHUNG T	2309 CHAMBERLAIN	\$889.04	\$114.36
128-320-08	RUALIZO MELITON & JANET	2255 CHAMBERLAIN	\$889.04	\$114.36
128-320-09	LOK, LIEU BEN & YUELING	2249 CHAMBERLAIN	\$889.04	\$114.36
128-320-10	BOLA, GURINDER & DALEEP	2243 CHAMBERLAIN	\$889.04	\$114.36
128-320-11	RONG, BAI QIU & AI CI	2237 CHAMBERLAIN	\$889.04	\$114.36
128-320-12	PU QINGGANG	2231 CHAMBERLAIN	\$889.04	\$114.36
128-320-13	CHANG, SU CHUAN	2225 CHAMBERLAIN	\$889.04	\$114.36
128-320-14	SHARMA, RAMESHWAR P	2217 CHAMBERLAIN	\$889.04	\$114.36
128-320-15	KHAN ABID & MARYAM	4867 BETTY MAE	\$889.04	\$114.36
128-320-16	UNG, FA CHOU TR	4859 BETTY MAE	\$889.04	\$114.36
128-320-17	YANG, NENG & MAY M	4851 BETTY MAE	\$889.04	\$114.36
128-320-18	CHEA, VITOU & MELISSA	2210 CHAMBERLAIN	\$889.04	\$114.36
128-320-19	RAMOS, EVELYN ETAL	2216 CHAMBERLAIN	\$889.04	\$114.36
128-320-20	KILEY, THOMAS A & DELIA P	2222 CHAMBERLAIN	\$889.04	\$114.36
128-320-21	GATB LLC	2228 CHAMBERLAIN	\$889.04	\$114.36

6/6/2023

Zone A-7: Hunter Ridge Landscape Maintenance District
Annual Assessment Roll

APN	OWNER	LOCATION	MAX ASSMT	ACTUAL ASSMT
128-320-22	TAN XINXIN	2234 CHAMBERLAIN	\$889.04	\$114.36
128-320-23	ROMERO, DANNY & SONIA AMPARO	2240 CHAMBERLAIN	\$889.04	\$114.36
128-320-24	RAMIL, PLARITO & MIRIAM	2244 CHAMBERLAIN	\$889.04	\$114.36
128-320-25	SOH PETER E TR	2252 CHAMBERLAIN	\$889.04	\$114.36
128-320-26	FLORES SALVADOR	2306 CHAMBERLAIN	\$889.04	\$114.36
128-320-27	RAZA, NEESHAD & RAVIA	2312 CHAMBERLAIN	\$889.04	\$114.36
128-320-28	WATANABE, YASUHIRO	2318 CHAMBERLAIN	\$889.04	\$114.36
128-320-29	RABANG, JOANNE L & LYNDON	2324 CHAMBERLAIN	\$889.04	\$114.36
128-320-30	CRUZ ALAIN & LAURIE M	2330 CHAMBERLAIN	\$889.04	\$114.36
128-320-31	YANG, ZHI Q & ALISHA L	2336 CHAMBERLAIN	\$889.04	\$114.36
128-320-32	PALMER, CHERYL DEVETTE	2342 CHAMBERLAIN	\$889.04	\$114.36
128-320-33	PALAFOS, JORGE ELIZALDI & GABRIELA	2348 CHAMBERLAIN	\$889.04	\$114.36
128-320-34	RAMIREZ, JESUS M & PUTHAVY	2343 BARTRAM RUN	\$889.04	\$114.36
128-320-35	VEGA, HECTOR	2337 BARTRAM RUN	\$889.04	\$114.36
128-320-36	EVANS ROSS, FANNIE O	2329 BARTRAM RUN	\$889.04	\$114.36
128-320-37	ESTRADA, EDGAR J ETAL	2321 BARTRAM RUN	\$889.04	\$114.36
128-320-38	KAUR, KIRANDEEP & MANPREET	2313 BARTRAM RUN	\$889.04	\$114.36
128-320-39	BANDA, JORGE L	2305 BARTRAM RUN	\$889.04	\$114.36
128-320-40	CHANTHARAK, FRANK & ALY	2251 BARTRAM RUN	\$889.04	\$114.36
128-320-41	ACOSTA, LOYD & PATRICIA	2245 BARTRAM	\$889.04	\$114.36
128-320-42	RONG, DING Q & LAN FANG	2239 BARTRAM RUN	\$889.04	\$114.36
128-320-43	LI, SHUWEI TR	2227 BARTRAM RUN	\$889.04	\$114.36
128-320-44	WANG DEQUAN & SUN MEI ETAL	2221 BARTRAM RUN	\$889.04	\$114.36
128-320-45	CHEN, CHARLES C & JASMINE PING	2215 BARTRAM RUN	\$889.04	\$114.36
128-320-46	JIN, CHAOCHENG & HUIXUE	2209 BARTRAM	\$889.04	\$114.36
128-320-47	DO, TRONG DUC & NHUNG T	2203 BARTRAM RUN	\$889.04	\$114.36
128-320-48	GARCIA, DAVID E ETAL	2135 BARTRAM RUN	\$889.04	\$114.36
128-320-49	ZHU, RUITIAN	2129 BARTRAM	\$889.04	\$114.36
128-320-50	SANIDAD, JEREMY A & ANGELITA C	2123 BARTRAM RUN	\$889.04	\$114.36
128-320-51	RAYA, PHILIP A & LORETTA L	2117 BARTRAM	\$889.04	\$114.36
128-320-52	MIRANDA, JOSE M & EVANGELINA U	2111 BARTRAM RUN	\$889.04	\$114.36
128-320-53	DAVID J CANCLINI LTD PTP	4753 WHITE FORGE	\$889.04	\$114.36
128-320-54	LIN JINHAO ETAL	4747 WHITE FORGE	\$889.04	\$114.36
128-320-55	STOCKTON CITY OF	UNASSIGNED	\$889.04	\$0.00
128-330-01	DOMINGUEZ, GLADYS	4741 WHITE FORGE	\$889.04	\$114.36
128-330-02	JACOBS SEAN & NEQUETTA	4735 WHITE FORGE	\$889.04	\$114.36
128-330-03	SHAKEEL MUHAMMAD ETAL	4729 WHITE FORGE	\$889.04	\$114.36
128-330-04	DEL TORO, ARNULFO MORA	4723 WHITE FORGE	\$889.04	\$114.36
128-330-05	WALTERS MOSES SR & TARLOH	4717 WHITE FORGE	\$889.04	\$114.36
128-330-06	PARADA ELEUTERIO & FELICITAS	4711 WHITE FORGE	\$889.04	\$114.36
128-330-07	KAUR HARJEET & SINGH AMANDEEP	4705 WHITE FORGE	\$889.04	\$114.36
128-330-08	GALLO, OMAR	2235 BENNETS MILL	\$889.04	\$114.36
128-330-09	SAETERN, OUWA & THON L	2223 BENNETS MILL	\$889.04	\$114.36
128-330-10	TRAN, PHI HUNG	2211 BENNETS MILL	\$889.04	\$114.36
128-330-11	SRAI, DALJIT	2133 BENNETS MILL	\$889.04	\$114.36
128-330-12	BUYCO, JULIETA C ETAL	2119 BENNETS MILL	\$889.04	\$114.36
128-330-13	MILLER LITTLE DELINA M TR	4710 WHITE FORGE	\$889.04	\$114.36
128-330-14	ZHU, BAOSHEN & XIUQIN ETAL	4716 WHITE FORGE	\$889.04	\$114.36
128-330-15	WILLSON, STEVEN B & REBECCA M	4722 WHITE FORGE	\$889.04	\$114.36
128-330-16	TRIN, PHALY ETAL	4730 WHITE FORGE	\$889.04	\$114.36
128-330-17	PHAN, MICHAEL PHU TR TR ETAL	4736 WHITE FORGE	\$889.04	\$114.36
128-330-18	CARTER DWIGHT FRANK ETAL	2114 BARTRAM RUN	\$889.04	\$114.36

6/6/2023

Zone A-7: Hunter Ridge Landscape Maintenance District
Annual Assessment Roll

APN	OWNER	LOCATION	MAX ASSMT	ACTUAL ASSMT
128-330-19	RIM, THIN	2120 BARTRAM RUN	\$889.04	\$114.36
128-330-20	REYNOLDS, CLAUDE JR	2126 BARTRAM RUN	\$889.04	\$114.36
128-330-21	KANG, HOUTH	4725 BARTRAM RUN	\$889.04	\$114.36
128-330-22	KISSUN, RAJESH & KIRAN	4717 BARTRAM RUN	\$889.04	\$114.36
128-330-23	GRAVES NATIVIDAD M TR	4709 BARTRAM RUN	\$889.04	\$114.36
128-330-24	WANG, JUN & YANPING	4708 BARTRAM RUN	\$889.04	\$114.36
128-330-25	CHEN, SHAOBO	4716 BARTRAM RUN	\$889.04	\$114.36
128-330-26	BENIGA, MARIA FE	4724 BARTRAM RUN	\$889.04	\$114.36
128-330-27	DONAIRE, KEENY M & SUZZANE L	4732 BARTRAM RUN	\$889.04	\$114.36
128-330-28	AUYEUNG, KEN & SUSIE	4740 BARTRAM RUN	\$889.04	\$114.36
128-330-29	PHIMPHA, REUNG	2212 BARTRAM RUN	\$889.04	\$114.36
128-340-01	CHEN, TSUNG CHIH & CHI YUAN	2260 BENNETS MILL	\$889.04	\$114.36
128-340-02	YANG, VANG	2270 BENNETS MILL	\$889.04	\$114.36
128-340-03	LEE GORDON J & MARTA G TR	2282 BENNETS MILL	\$889.04	\$114.36
128-340-04	FLAUTA, CHRISTINE	2302 BENNETS MILL	\$889.04	\$114.36
128-340-05	RODAS, WILFRED L	2310 BENNETS MILL	\$889.04	\$114.36
128-340-06	MA JIANFEING & HUANG HUI DAN	2318 BENNETS MILL	\$889.04	\$114.36
128-340-07	STROHMEIER, CHRISTIAN & VILMA	2326 BENNETS MILL	\$889.04	\$114.36
128-340-08	GARCHA SATINDER PAL S & KAUR AME	2334 BENNETS MILL	\$889.04	\$114.36
128-340-09	HU, PING & YAN	2342 BENNETS MILL	\$889.04	\$114.36
128-340-10	QIN, LIXIN & SHUANGYAN	2350 BENNETS MILL	\$889.04	\$114.36
128-340-11	PROST, GARY EDWARD	2358 BENNETS MILL	\$889.04	\$114.36
128-340-12	BALLESTEROS, MERCEDES A	2366 BENNETS MILL	\$889.04	\$114.36
128-340-13	RIOS, RICHARD J & CYNTHIA E TR	2369 BENNETS MILL	\$889.04	\$114.36
128-340-14	AJ HERITAGE HOMES INC	2357 BENNETS MILL	\$889.04	\$114.36
128-340-15	MARTINEZ, ELISEO	2345 BENNETS MILL	\$889.04	\$114.36
128-340-16	ZHANG, XI Y & KIM WEN	4730 NEWTON FALLS	\$889.04	\$114.36
128-340-17	INIGUEZ, RUTH J	4742 NEWTON FALLS	\$889.04	\$114.36
128-340-18	CHANGSONGLUE, PATILEE ETAL	4754 NEWTON FALLS	\$889.04	\$114.36
128-340-19	PEREIDA, TEODULO & CECILIA	4766 NEWTON FALLS	\$889.04	\$114.36
128-340-20	REYES EMERSON	4774 NEWTON FALLS	\$889.04	\$114.36
128-340-21	TIENDA, PEDRO F & DOLORES	4747 TIAMO	\$889.04	\$114.36
128-340-22	MOISES CARLOTA M ETAL	4739 TIAMO	\$889.04	\$114.36
128-340-23	AGUILAR, ISELA ETAL	4731 TIAMO	\$889.04	\$114.36
128-340-24	LEIVA JAMES B & PONCE MARIELA LIZE	4723 TIAMO	\$889.04	\$114.36
128-340-25	LIU, RONGJIE & YUNYOU	4715 TIAMO	\$889.04	\$114.36
128-340-26	ORTIZ, OSCAR F & ERIKA	4775 NEWTON FALLS	\$889.04	\$114.36
128-340-27	CASTILLO, SOPHIE MARIE ETAL	4763 NEWTON FALLS	\$889.04	\$114.36
128-340-28	JIANFENG MA & HUANG HUI DAN	4751 NEWTON FALLS	\$889.04	\$114.36
128-340-29	CHEUNG, KAU YEN & SAU SHEUNG	4739 NEWTON FALLS	\$889.04	\$114.36
128-340-30	BRAVO JAVIER I ALCALA ETAL	4727 NEWTON FALLS	\$889.04	\$114.36
128-340-31	TASCOE, ERNEST H & SANDRA M	4715 NEWTON FALLS	\$889.04	\$114.36
128-340-32	WEI, MIN & XIU MEI	4707 NEWTON FALLS	\$889.04	\$114.36
128-340-33	ALCARAZ, VERONICA	4702 BENNETS MILL	\$889.04	\$114.36
128-340-34	KAUR SEFFIE	4714 BENNETS MILL	\$889.04	\$114.36
128-340-35	FLORES, JORGE A & LENY	4726 BENNETS MILL	\$889.04	\$114.36
128-340-36	SINGH, MAKHAN	4738 BENNETS MILL	\$889.04	\$114.36
128-340-37	KAUR JASWINDER TR	4744 BENNETS MILL	\$889.04	\$114.36
128-340-38	PEREIDA, HUGO & ROMELYN	4739 BENNETS MILL	\$889.04	\$114.36
128-340-39	SALES, EDMUND J	4725 BENNETS MILL	\$889.04	\$114.36
128-340-40	RAMIREZ, CANDIDO	4717 BENNETS	\$889.04	\$114.36
128-340-41	PEREIDA, OLEGARIO	4703 BENNETS MILL	\$889.04	\$114.36

6/6/2023

Zone A-7: Hunter Ridge Landscape Maintenance District
Annual Assessment Roll

APN	OWNER	LOCATION	MAX ASSMT	ACTUAL ASSMT
128-340-42	TU, NGOC & VIENGNGEUN	2247 BENNETS MILL	\$889.04	\$114.36
128-340-43	TORRES JAVIER & CINDY	2220 BARTRAM RUN	\$889.04	\$114.36
128-340-44	FORSYTHE, DANNY W	2228 BARTRAM RUN	\$889.04	\$114.36
128-340-45	DILAWARI, AVNINDER & INDERJEET	2240 BARTRAM RUN	\$889.04	\$114.36
128-340-46	BUN, HAU V	2246 BARTRAM RUN	\$889.04	\$114.36
128-340-47	STOCKTON UNIFIED SCHOOL DISTRICT	UNASSIGNED	\$889.04	\$0.00
128-350-01	SALCEDO, JULIO	4661 WHITE FORGE	\$889.04	\$114.36
128-350-02	LINSANGAN, AUGUSTO & ARLENE A	4655 WHITE FORGE	\$889.04	\$114.36
128-350-03	SANA, ARTURO V & ALICE	4649 WHITE FORGE	\$889.04	\$114.36
128-350-04	GUERRA CRECELIA L	4643 WHITE FORGE	\$889.04	\$114.36
128-350-05	TORRES JOSE LUZ & ALCAZAR ANAROS,	4637 WHITE FORGE	\$889.04	\$114.36
128-350-06	ZHANG, WONY	4631 WHITE FORGE	\$889.04	\$114.36
128-350-07	AU FORTUNAS LLC	4625 WHITE FORGE	\$889.04	\$114.36
128-350-08	PORTILLO, JOHNNY W LOPEZ ETAL	4619 WHITE FORGE	\$889.04	\$114.36
128-350-09	LINSANGAN, NOEL & CHRISTINA	4613 WHITE FORGE	\$889.04	\$114.36
128-350-10	RAMIREZ OROZCO RAFAEL & RAMIREZ	4607 WHITE FORGE	\$889.04	\$114.36
128-350-11	ADEDIPE ADEKEMI T	4601 WHITE FORGE	\$889.04	\$114.36
128-350-12	CHEN, MOLLY FEI HUAN ETAL	4557 WHITE FORGE	\$889.04	\$114.36
128-350-13	BAPTISTE, REKEL & SULTANE	4551 WHITE FORGE	\$889.04	\$114.36
128-350-14	DO VICTORIA	4545 WHITE FORGE	\$889.04	\$114.36
128-350-15	PINOL, CRISTINA A	2106 WHITE FORGE	\$889.04	\$114.36
128-350-16	BICKHAM, PATRICK D & JACQUELINE	2114 WHITE FORGE	\$889.04	\$114.36
128-350-17	QUIETSON, DULCE	2122 WHITE FORGE	\$889.04	\$114.36
128-350-18	PASCUA RAFAEL LOUIE & SHEILA	2123 WHITE FORGE	\$889.04	\$114.36
128-350-19	CASTRO, LORETO A & MARICRIS U	2115 WHITE FORGE	\$889.04	\$114.36
128-350-20	LITTLE, DERRICK	2107 WHITE FORGE	\$889.04	\$114.36
128-350-21	LIANG SHENGDONG	4634 WHITE FORGE	\$889.04	\$114.36
128-350-22	SANCHEZ, FRANCISCO J JR & JULIEANN.	4640 WHITE FORGE	\$889.04	\$114.36
128-350-23	HERRERA, EDGARDO E & EDYS E	4646 WHITE FORGE	\$889.04	\$114.36
128-350-24	MA DESHENG & FENGYI	4652 WHITE FORGE	\$889.04	\$114.36
128-350-25	CHONG, STANLEY K K & CHANTHOEUN	4658 WHITE FORGE	\$889.04	\$114.36
128-350-26	KO, SAMUEL & DOROTHY	4653 FOXCATCHER	\$889.04	\$114.36
128-350-27	HOWARD, NOMIE & BRENDA	4647 FOXCATCHER	\$889.04	\$114.36
128-350-28	AJ HERITAGE HOMES INC	4639 FOXCATCHER	\$889.04	\$114.36
128-350-29	ROBLES, NANCY K	4633 FOXCATCHER	\$889.04	\$114.36
128-350-30	SANDE, FLOYD & JOSEPHINE N	4625 FOXCATCHER	\$889.04	\$114.36
128-350-31	CHEA RICKY & SRENG KIRY	4619 FOXCATCHER	\$889.04	\$114.36
128-350-32	SANCHEZ JUAN M & ADELINA ETAL	4611 FOXCATCHER	\$889.04	\$114.36
128-350-33	LOR, ALEX C	4605 FOXCATCHER	\$889.04	\$114.36
128-350-34	XIONG, TU W & NOPPARAT	4557 FOXCATCHER	\$889.04	\$114.36
128-350-35	LUO, CHAO JIE	4549 FOXCATCHER	\$889.04	\$114.36
128-350-36	REQUIERON RICARDO R & MARISSA A	4541 FOXCATCHER	\$889.04	\$114.36
128-350-37	LEW, DANIEL A	4533 FOXCATCHER	\$889.04	\$114.36
128-350-38	STOCKTON CITY OF	UNASSIGNED	\$889.04	\$0.00
128-360-01	WAFER, CRAIG A SR & YOLANDA	4530 FOXCATCHER	\$889.04	\$114.36
128-360-02	VIERNES, POLICARPIO D	4538 FOXCATCHER	\$889.04	\$114.36
128-360-03	SERPA, JOSE R	4550 FOXCATCHER	\$889.04	\$114.36
128-360-04	LEI XIAN XIAN & KUANG XIU ZHEN	4556 FOXCATCHER	\$889.04	\$114.36
128-360-05	HUNTER, MAY M ETAL	4606 FOXCATCHER	\$889.04	\$114.36
128-360-06	RODRIGUEZ, ASCENCION & JOSEPHINE	4612 FOXCATCHER	\$889.04	\$114.36
128-360-07	VASQUEZ, MICHAEL & MARIA	4618 FOXCATCHER	\$889.04	\$114.36
128-360-08	WU, JANE L	2224 MIDDLEBURY	\$889.04	\$114.36

6/6/2023

Zone A-7: Hunter Ridge Landscape Maintenance District
Annual Assessment Roll

APN	OWNER	LOCATION	MAX ASSMT	ACTUAL ASSMT
128-360-09	SUMABAT, GLENN	2230 MIDDLEBURY	\$889.04	\$114.36
128-360-10	YADAO, FORTUNE P	2236 MIDDLEBURY	\$889.04	\$114.36
128-360-11	COOPER KELVIN DWAYNE	2242 MIDDLEBURY	\$889.04	\$114.36
128-360-12	CHANTRIRACK PAULINA ETAL	2250 MIDDLEBURY	\$889.04	\$114.36
128-360-13	GONZALES, EVELYN	4633 MERCER HILL	\$889.04	\$114.36
128-360-14	CAO, HUNG & NGUYET	4621 MERCER HILL	\$889.04	\$114.36
128-360-15	HARRIS, BIANCA	4609 MERCER HILL	\$889.04	\$114.36
128-360-16	VASQUEZ ANDREA	2322 MIDDLEBURY	\$889.04	\$114.36
128-360-17	MARQUEZ, ESTEVAN R & KERRIE L	2334 MIDDLEBURY	\$889.04	\$114.36
128-360-18	POLVORA, LILIAN	2340 MIDDLEBURY	\$889.04	\$114.36
128-360-19	PAGTALUNAN MARIA C	2348 MIDDLEBURY	\$889.04	\$114.36
128-360-20	ULEP, ACE ETAL	2356 MIDDLEBURY	\$889.04	\$114.36
128-360-21	MAYA, B ROMAN & ARACELI	2360 MIDDLEBURY	\$889.04	\$114.36
128-360-22	BAUTISTA MARTHA	2363 MIDDLEBURY	\$889.04	\$114.36
128-360-23	BENIGNO, JEFFERSON G & WENDY	2355 MIDDLEBURY	\$889.04	\$114.36
128-360-24	TEIXEIRA, EDWARD J	2347 MIDDLEBURY	\$889.04	\$114.36
128-360-25	TORRES, GARY & YOLANDA	2339 MIDDLEBURY	\$889.04	\$114.36
128-360-26	WOO, MARK G & RICHELLE E	2331 MIDDLEBURY	\$889.04	\$114.36
128-360-27	ZHOU XIAOWEN & LIHUA TR	2323 MIDDLEBURY	\$889.04	\$114.36
128-360-28	SANCHEZ, JAVIER	2315 MIDDLEBURY	\$889.04	\$114.36
128-360-29	TAGANAS, RANIER F & MADONNA LEE	2307 MIDDLEBURY	\$889.04	\$114.36
128-360-30	CARR, TIMOTHY MICHAEL & MICHELLE	2261 MIDDLEBURY	\$889.04	\$114.36
128-360-31	PON, JANE YU TR	2255 MIDDLEBURY	\$889.04	\$114.36
128-360-32	CORTEZ, EDUARDO & RODELYN M	2247 MIDDLEBURY	\$889.04	\$114.36
128-360-33	NIE XING QIN	2241 MIDDLEBURY	\$889.04	\$114.36
128-360-34	AVILA, GERALD M	2233 MIDDLEBURY	\$889.04	\$114.36
128-360-35	KIM, SOVAN	2227 MIDDLEBURY	\$889.04	\$114.36
128-360-36	SAN JUAN, JOSEPHINE	2219 MIDDLEBURY	\$889.04	\$114.36
128-360-37	ESCANO, ROSEHELLIN	2213 MIDDLEBURY	\$889.04	\$114.36
128-360-38	DIAMSAY MARISSA P	2208 BENNETS MILL	\$889.04	\$114.36
128-360-39	UY, VANNA	2220 BENNETS MILL	\$889.04	\$114.36
128-360-40	URIARTE, FRANCISCO ETAL	2232 BENNETS MILL	\$889.04	\$114.36
128-360-41	QUOI NASH T	2244 BENNETS MILL	\$889.04	\$114.36
128-370-01	RIZO ANDREW ETAL	4539 WHITE FORGE	\$889.04	\$114.36
128-370-02	SWANSON, SHONDELL	4533 WHITE FORGE	\$889.04	\$114.36
128-370-03	KUWAMOTO RANDY TR	4527 WHITE FORGE	\$889.04	\$114.36
128-370-04	LIN, HARRY & TERRY	4521 WHITE FORGE	\$889.04	\$114.36
128-370-05	NISPEROS, JOHN	4515 WHITE FORGE	\$889.04	\$114.36
128-370-06	GOMEZ, FRANK E JR ETAL	4509 WHITE FORGE	\$889.04	\$114.36
128-370-07	KOLOMVOTOS, SPIROS & MARGARIDA	4503 WHITE FORGE	\$889.04	\$114.36
128-370-08	BAY, BENJAMIN L WILLIAMS SR	4506 WHITE FORGE	\$889.04	\$114.36
128-370-09	NUNEZ, HECTOR & LOURDES	4518 WHITE FORGE	\$889.04	\$114.36
128-370-10	TRUONG, NAM T & VAN	4526 WHITE FORGE	\$889.04	\$114.36
128-370-11	STOCKTON CITY OF	4502 WHITE FORGE	\$889.04	\$0.00
128-380-01	RIKER, CYNTHIA	4533 PINE GROVE	\$889.04	\$114.36
128-380-02	FUA, AGUSTIN JR & ANDREA AGNES	4539 PINE GROVE	\$889.04	\$114.36
128-380-03	HE, JUN SHENG & CUI FANG	4545 PINE GROVE	\$889.04	\$114.36
128-380-04	WANG, WEI & YUAN	4551 PINE GROVE	\$889.04	\$114.36
128-380-05	GARCIA PEDRO JR & KERRIE N	4554 PINE GROVE	\$889.04	\$114.36
128-380-06	REBULTAN LARISSA	4548 PINE GROVE	\$889.04	\$114.36
128-380-07	BECERRA RICARDO FLORES & GUARDAI	4542 PINE GROVE	\$889.04	\$114.36
128-380-08	VONGAMATH, BOUNPRASONG & VILA	4536 PINE GROVE	\$889.04	\$114.36

6/6/2023

Zone A-7: Hunter Ridge Landscape Maintenance District
Annual Assessment Roll

APN	OWNER	LOCATION	MAX ASSMT	ACTUAL ASSMT
128-380-09	THOMAS, TRINA L TR	4530 PINE GROVE	\$889.04	\$114.36
128-380-10	LEYBLE, NESTOR G & JOY C	4525 MERCER HILL	\$889.04	\$114.36
128-380-11	FERNANDEZ JESSE & SHARON	4537 MERCER HILL	\$889.04	\$114.36
128-380-12	ZAMORA JIMMY RAY	4549 MERCER HILL	\$889.04	\$114.36
128-380-13	QUEZADA, FLORENTINO RODRIGUEZ &	4561 MERCER HILL	\$889.04	\$114.36
128-380-14	TORIBIO, MANUEL ETAL	4528 MERCER HILL	\$889.04	\$114.36
128-380-15	CHA MO	4544 MERCER HILL	\$889.04	\$114.36
128-380-16	COLEMAN, MARICEL	4560 MERCER HILL	\$889.04	\$114.36
128-380-17	PACETES, CHRISTOPHER & GRACE	2349 PINETOWN	\$889.04	\$114.36
128-380-18	THOR, MAKARA	2365 PINETOWN	\$889.04	\$114.36
128-380-19	LIU, STEVEN & MEICHIN	2371 PINETOWN	\$889.04	\$114.36
128-380-20	SAVAGE MICAH & BENNIE	2379 PINETOWN	\$889.04	\$114.36
128-380-21	MARTINEZ, ENRIQUE & ANA BERTA	2378 PINETOWN	\$889.04	\$114.36
128-380-22	GALLEGOS RICHARD M IV & VEAZEY DI	2366 PINETOWN	\$889.04	\$114.36
128-380-23	MAK, PENNY K	2354 PINETOWN	\$889.04	\$114.36
128-380-24	MO, YAOWU & JIE	2342 PINETOWN	\$889.04	\$114.36
128-380-25	LEE ERIC CHIENFENG	2330 PINETOWN	\$889.04	\$114.36
128-380-26	TRUONG MARVIN T & NANCY N	2318 PINETOWN	\$889.04	\$114.36
128-380-27	LOPEZ, EDUARDO CEJA	2306 PINETOWN	\$889.04	\$114.36
128-380-28	HUANG CHIU LING CHEN TR	2258 PINETOWN	\$889.04	\$114.36
128-380-29	CHANG, CHIUNG YUEH YVONNE TR	2252 PINETOWN	\$889.04	\$114.36
128-380-30	KOO BENNY & YIWEN TR	2244 PINETOWN	\$889.04	\$114.36
128-380-31	ZHANG ZHAOQIN & TAN FENGPING	2236 PINETOWN	\$889.04	\$114.36
128-380-32	STERLING, DARRIN	2228 PINETOWN	\$889.04	\$114.36
128-380-33	POLVORA, ROWENA	2222 PINETOWN	\$889.04	\$114.36
128-380-34	WEAVER GRACE OGARE	2216 PINETOWN	\$889.04	\$114.36
128-380-35	COGO, MICHAEL	2208 PINETOWN	\$889.04	\$114.36
128-380-36	TODENIO, FERDINAND & JANETTE	2202 PINETOWN	\$889.04	\$114.36
128-380-37	MATEO, LUVYMARIE D	2205 HAYDEN BROOK	\$889.04	\$114.36
128-380-38	ROJAS, DAVID JR & KRISTINA	2211 HAYDEN BROOK	\$889.04	\$114.36
128-380-39	VEGA JESSIE & MILAGROS OLYMPIA	2217 HAYDEN BROOK	\$889.04	\$114.36
128-380-40	CHEN, HOWARD G & WEN CHUN WENI	2223 HAYDEN BROOK	\$889.04	\$114.36
128-380-41	MEGGS, CYNTHIA	2229 HAYDEN BROOK	\$889.04	\$114.36
128-380-42	SALAZAR, FERDINAND C	2235 HAYDEN BROOK	\$889.04	\$114.36
128-380-43	HUANG FENGJIE	2241 HAYDEN BROOK	\$889.04	\$114.36
128-380-44	ROJAS, MARY	2309 HAYDEN BROOK	\$889.04	\$114.36
128-380-45	VATH, PRUMVIRAK	2321 HAYDEN BROOK	\$889.04	\$114.36
128-380-46	OXENDINE DAMIAN	2333 HAYDEN BROOK	\$889.04	\$114.36
128-380-47	SURRELL, MEELON	2345 HAYDEN BROOK	\$889.04	\$114.36
128-380-48	SINGH, SHALIN & UMESH	2357 HAYDEN BROOK	\$889.04	\$114.36
128-380-49	WU JINLIANG	2369 HAYDEN BROOK	\$889.04	\$114.36
128-380-50	UALESI FELETI & FALEPOUONO SAVALI	2381 HAYDEN BROOK	\$889.04	\$114.36
128-380-51	VITA, GERALDO A	4545 TIAMO	\$889.04	\$114.36
128-380-52	BERNARDINO JESUS S & BERNARDINO	4537 TIAMO	\$889.04	\$114.36
128-380-53	CAROLINO, MOISES R & CRISTINA	4521 TIAMO	\$889.04	\$114.36
128-380-54	CAPATI, MARIA THERESA A	4509 TIAMO	\$889.04	\$114.36
128-380-55	VILLANUEVA MODESTO	4441 TIAMO	\$889.04	\$114.36
128-380-56	DAVIS, LATANYA M	2380 HAYDEN BROOK	\$889.04	\$114.36
128-380-57	RUIZ, LORENZO R & MARIA	2368 HAYDEN BROOK	\$889.04	\$114.36
128-380-58	MAGHANOY JOHN KYLE P	2356 HAYDEN BROOK	\$889.04	\$114.36
128-380-59	WARREN, LOUIS & MARY	2344 HAYDEN BROOK	\$889.04	\$114.36
128-380-60	RYDER, STEPHEN & DOLLICIA R	2332 HAYDEN BROOK	\$889.04	\$114.36

6/6/2023

Zone A-7: Hunter Ridge Landscape Maintenance District
Annual Assessment Roll

APN	OWNER	LOCATION	MAX ASSMT	ACTUAL ASSMT
128-380-61	QU, HAIYIN & LING	2320 HAYDEN BROOK	\$889.04	\$114.36
128-380-62	VEGA CRISTOVAL	2308 HAYDEN BROOK	\$889.04	\$114.36
128-380-63	SURAIT, FELIZA	2242 HAYDEN BROOK	\$889.04	\$114.36
128-390-01	MANSUR, CHRISTOPHER M ETAL	2122 HARMONY HILL	\$889.04	\$114.36
128-390-02	CONTRERAS, MANUEL & VERONICA ET	2110 HARMONY HILL	\$889.04	\$114.36
128-390-03	MARTINEZ, FRANCCESCA A	2107 HARMONY HILL	\$889.04	\$114.36
128-390-04	MADRIZ, HECTOR & ANNA	2119 HARMONY HILL	\$889.04	\$114.36
128-390-05	GLOVER LA TONYA M	4409 HARMONY HILL	\$889.04	\$114.36
128-390-06	PHAM, TRUONG & TAM	4421 HARMONY HILL	\$889.04	\$114.36
128-390-07	GUZMN, NORMA A TELLEZ ETAL	4429 HARMONY HILL	\$889.04	\$114.36
128-390-08	CASTILLO, GLADYS	4437 HARMONY HILL	\$889.04	\$114.36
128-390-09	OEUN SOPHAI	4515 HARMONY HILL	\$889.04	\$114.36
128-390-10	GARCIA, LAURA A	2116 PINETOWN	\$889.04	\$114.36
128-390-11	VANG, MAY LEE ETAL	2110 PINETOWN	\$889.04	\$114.36
128-390-12	CRUMBLY, LAWRENCE R JR & DEIRDRE	2104 PINETOWN	\$889.04	\$114.36
128-390-13	HART, TERRY L & DOREATIA L	2101 PINETOWN	\$889.04	\$114.36
128-390-14	CULP, JANELLE R	2109 PINETOWN	\$889.04	\$114.36
128-390-15	NAVARRO, AMANDO O JR & ROSE MAF	2117 PINETOWN	\$889.04	\$114.36
128-390-16	GUO, YIMIN & HONGYAN	2125 PINETOWN	\$889.04	\$114.36
128-390-17	VANG PHIA & YANG MAI	2133 PINETOWN	\$889.04	\$114.36
128-390-18	DAVIS, HENRY & ELIZABETH	4532 HARMONY HILL	\$889.04	\$114.36
128-390-19	BAUTISTA, GELACIO JR & JOANN MARI	4524 HARMONY HILL	\$889.04	\$114.36
128-390-20	GARAY, MICHAEL CARLOS	4516 HARMONY HILL	\$889.04	\$114.36
128-390-21	CORDOVA, ELVIS L ETAL	4525 FOXCATCHER	\$889.04	\$114.36
128-390-22	DAVILA, JUAN J III & ANTONIA	4517 FOXCATCHER	\$889.04	\$114.36
128-390-23	AKIN, JON & VALERIE	4511 FOXCATCHER	\$889.04	\$114.36
128-390-24	MATEO, WENDELL D	4505 FOXCATCHER	\$889.04	\$114.36
128-400-01	FOSTER, ROBERT	4434 HARMONY HILL	\$889.04	\$114.36
128-400-02	CABUTAJE, RONALD M & CAROL R	4426 HARMONY HILL	\$889.04	\$114.36
128-400-03	ALTES, RODNEY S JR	4418 HARMONY HILL	\$889.04	\$114.36
128-400-04	CARTER, WARDELL L & FALANA M	4410 HARMONY HILL	\$889.04	\$114.36
128-400-05	HARVELL, DONNA	4402 HARMONY HILL	\$889.04	\$114.36
128-400-06	PHILLIPS, LOTTIE	4439 FOXCATCHER	\$889.04	\$114.36
128-400-07	DOMINGO, LINDA	4431 FOXCATCHER	\$889.04	\$114.36
128-400-08	PHONGSAVANH NIEVA & MANYTHONC	4423 FOXCATCHER	\$889.04	\$114.36
128-400-09	DAVIS, CHRISTA	4415 FOXCATCHER	\$889.04	\$114.36
128-400-10	PEREZ, CORNELIO M & MARIA G	4407 FOXCATCHER	\$889.04	\$114.36
128-400-11	CARVER, JULIUS & ROSALIND	4337 FOXCATCHER	\$889.04	\$114.36
128-400-12	CHEN JIAN	4325 FOXCATCHER	\$889.04	\$114.36
128-400-13	SUY, NGOUN	4313 FOXCATCHER	\$889.04	\$114.36
128-400-14	LAWSON, EDWARD L & EDNA M	4303 FOXCATCHER	\$889.04	\$114.36
128-400-15	HOUSTON DAVID & PAMELA	2150 BALLEW	\$889.04	\$114.36
128-400-16	HUANG RUI PING & ZHAO YANFEI	2158 BALLEW	\$889.04	\$114.36
128-400-17	WHITLEY, THOMAS LESTER & CHONA J	2166 BALLEW	\$889.04	\$114.36
128-400-18	HONG, EATH	4302 FOXCATCHER	\$889.04	\$114.36
128-400-19	KB HOME NORTH BAY INC	UNASSIGNED	\$889.04	\$0.00
128-400-20	HERNANDEZ OSCAR	2204 BRIDGETON	\$889.04	\$114.36
128-400-21	SINGH IQBAL & HERNANDEZ VERONICA	2220 BRIDGETON	\$889.04	\$114.36
128-400-22	NGUYEN, CHUA V & KIM ANH T	2232 BRIDGETON	\$889.04	\$114.36
128-400-23	BINDER, TYRONE	2248 BRIDGETON	\$889.04	\$114.36
128-400-24	QUACH SINH	2263 BRIDGETON	\$889.04	\$114.36
128-400-25	ACOSTA, MARIA ASUNCION	2251 BRIDGETON	\$889.04	\$114.36

6/6/2023

Zone A-7: Hunter Ridge Landscape Maintenance District
Annual Assessment Roll

APN	OWNER	LOCATION	MAX ASSMT	ACTUAL ASSMT
128-400-26	CHAHAL, HARJINDER S & RUPINDER K	2239 BRIDGETON	\$889.04	\$114.36
128-400-27	ZHANG, PENGLIE & HAIYAN	2227 BRIDGETON	\$889.04	\$114.36
128-400-28	WILSON EUNICE	2215 BRIDGETON	\$889.04	\$114.36
128-400-29	DUMPIT, CARMEN B	2203 BRIDGETON	\$889.04	\$114.36
128-400-30	MACATUNO, ANNA KRISTINE O	2206 HAYDEN BROOK	\$889.04	\$114.36
128-400-31	PLAHANG MELVIN M	2212 HAYDEN BROOK	\$889.04	\$114.36
128-400-32	HAO, ROUBING & YI HSIEN	2218 HAYDEN BROOK	\$889.04	\$114.36
128-400-33	ACOSTA, FRANCISCO S & REMEDIOS	2224 HAYDEN BROOK	\$889.04	\$114.36
128-400-34	LE, BINH D & DEP T	2230 HAYDEN BROOK	\$889.04	\$114.36
128-400-35	NAK NARIN & NAK MAILE	2236 HAYDEN BROOK	\$889.04	\$114.36
128-400-36	STOCKTON CITY OF	2174 BALLEW	\$889.04	\$0.00
128-410-01	GAERLAN, FRISCO N & FLORA Q	2811 PINE BROOK	\$889.04	\$114.36
128-410-02	BLASE, CHRISTOPHER E	2825 PINE BROOK	\$889.04	\$114.36
128-410-03	BIBI, MINAAZ	2839 PINE BROOK	\$889.04	\$114.36
128-410-04	FENSOM, CAROL W	2853 PINE BROOK	\$889.04	\$114.36
128-410-05	PHIMPHA, JOHN ETAL	2852 PINE BROOK	\$889.04	\$114.36
128-410-06	DOCTOR, EDWARD C & EVELYN S	2838 PINE BROOK	\$889.04	\$114.36
128-410-07	YE, JIANHONG	2824 PINE BROOK	\$889.04	\$114.36
128-410-08	SANDHU RAGHBIR SINGH	2810 PINE BROOK	\$889.04	\$114.36
128-410-09	MALOY, JEREMIAH	2807 HAYDEN BROOK	\$889.04	\$114.36
128-410-10	GEMENTIZA, MENANDRO N & GEMMA	2821 HAYDEN BROOK	\$889.04	\$114.36
128-410-11	MUNOZ, JOSE A GARCIA & NORMA	2835 HAYDEN BROOK	\$889.04	\$114.36
128-410-12	MCQUEEN LAVONNE A	2849 HAYDEN BROOK	\$889.04	\$114.36
128-410-13	MARGATE, DANTE & LILIAN	2864 HAYDEN BROOK	\$889.04	\$114.36
128-410-14	LIANG, JIANAN	2850 HAYDEN BROOK	\$889.04	\$114.36
128-410-15	MITCHELL, COREY	2836 HAYDEN BROOK	\$889.04	\$114.36
128-410-16	TRAN, HOA V & TIFFANY	2822 HAYDEN BROOK	\$889.04	\$114.36
128-410-17	JIMENEZ, JUAN & PAULA	2808 HAYDEN BROOK	\$889.04	\$114.36
128-410-18	GOMEZ, ADELINA	2782 HAYDEN BROOK	\$889.04	\$114.36
128-410-19	FERNANDEZ, DIVINA	2768 HAYDEN BROOK	\$889.04	\$114.36
128-410-20	TOM, NGORNGOR JOANNA ETAL	2756 HAYDEN BROOK	\$889.04	\$114.36
128-410-21	VANHORN, DINAH	2744 HAYDEN BROOK	\$889.04	\$114.36
128-410-22	DEL PRADO, JANICE ETAL	2720 HAYDEN BROOK	\$889.04	\$114.36
128-410-23	BORIA ADRIAN A & BORIA ANN N	2708 HAYDEN BROOK	\$889.04	\$114.36
128-410-24	MUMA, HENRY A & IFEOMA L	2779 HAYDEN BROOK	\$889.04	\$114.36
128-410-25	BALL, DORINDA J	2767 HAYDEN BROOK	\$889.04	\$114.36
128-410-26	TRAN, NHAN	2755 HAYDEN BROOK	\$889.04	\$114.36
128-410-27	BARBOSA BERNARD & BARBOSA GRACI	2743 HAYDEN BROOK	\$889.04	\$114.36
128-410-28	IMPERIAL, ROCHELLE	2731 HAYDEN BROOK	\$889.04	\$114.36
128-410-29	LIN, SHIH KANG & SHU CHUN Y	2719 HAYDEN BROOK	\$889.04	\$114.36
128-410-30	IMTIAZ MOHAMMED & DEAN SAMSUN	2707 HAYDEN BROOK	\$889.04	\$114.36
128-410-31	HUANG, TE CHOU A & CHIH MEI M	2638 PINE BROOK	\$889.04	\$114.36
128-410-32	HUANG, TE CHOU A & CHIH MEI M	2650 PINE BROOK	\$889.04	\$114.36
128-410-33	OPILAS ROGELIO DOMONDON & ARSEI	2662 PINE BROOK	\$889.04	\$114.36
128-410-34	TONGCO, JOHN RITCHEL & PAULEN C	2674 PINE BROOK	\$889.04	\$114.36
128-410-35	NGUYEN, MAN V & THUY L	2716 PINE BROOK	\$889.04	\$114.36
128-410-36	MERCADO, JAVIER	2728 PINE BROOK	\$889.04	\$114.36
128-410-37	FORMOSO, ERNESTO JR & MARILYN	2742 PINE BROOK	\$889.04	\$114.36
128-410-38	RASBERRY, JOHNNY RAY & CARMELA	2754 PINE BROOK	\$889.04	\$114.36
128-410-39	KLOK, HANE	2766 PINE BROOK	\$889.04	\$114.36
128-410-40	DRISCOLL, JULIE BORINA TR	2765 PINE BROOK	\$889.04	\$114.36
128-410-41	RANI EKTA	2753 PINE BROOK	\$889.04	\$114.36

6/6/2023

Zone A-7: Hunter Ridge Landscape Maintenance District
Annual Assessment Roll

APN	OWNER	LOCATION	MAX ASSMT	ACTUAL ASSMT
128-410-42	GARCIA MARCELINO & FE	2741 PINE BROOK	\$889.04	\$114.36
128-410-43	DANG THUY T & NGO THIEN V	2729 PINE BROOK	\$889.04	\$114.36
128-410-44	RUIZ VERONICA	2717 PINE BROOK	\$889.04	\$114.36
128-410-45	YE JIANFENG	2705 PINE BROOK	\$889.04	\$114.36
128-410-46	VILLARREAL, ERNESTO & LINDA	2673 PINE BROOK	\$889.04	\$114.36
128-410-47	WANG, HONGTAO & XIAOHONG	2661 PINE BROOK	\$889.04	\$114.36
128-410-48	HUYNH, NGOC	2649 PINE BROOK	\$889.04	\$114.36
128-410-49	THOMAS, RHONDA D	2637 PINE BROOK	\$889.04	\$114.36
128-410-50	GAERLAN, FRISCO & FLORA	2819 PINE BROOK	\$889.04	\$0.00
128-420-01	LEUNG, ALAN Y	2625 PINE BROOK	\$889.04	\$114.36
128-420-02	INFANTE LUCERO REYES ETAL	2613 PINE BROOK	\$889.04	\$114.36
128-420-03	DAKIS PAUL N & KLEONIKI TR	2601 PINE BROOK	\$889.04	\$114.36
128-420-04	LIM, RITH	2569 PINE BROOK	\$889.04	\$114.36
128-420-05	LUNA, CRIS A & MARTA	2561 PINE BROOK	\$889.04	\$114.36
128-420-06	JONES RAYMOND CRAIG	2547 PINE BROOK	\$889.04	\$114.36
128-420-07	JOHNSON, EBONY	2539 PINE BROOK	\$889.04	\$114.36
128-420-08	GRIGGS, MICHAEL T & BARBARA L	2533 PINE BROOK	\$889.04	\$114.36
128-420-09	ISIBIDO, JUANITO & CLARA U	2521 PINE BROOK	\$889.04	\$114.36
128-420-10	SUANSING, FERNANDO & ELEANOR	2513 PINE BROOK	\$889.04	\$114.36
128-420-11	RODRIGUEZ ENRIQUEZ JOSE ANTONIO	2505 PINE BROOK	\$889.04	\$114.36
128-420-12	TAMEZ, ALEJANDRO N	2457 PINE BROOK	\$889.04	\$114.36
128-420-13	TOMBOC, NOEL & LYN	2458 PINE BROOK	\$889.04	\$114.36
128-420-14	SAMSON MIGUEL JR & JOJIE	2506 PINE BROOK	\$889.04	\$114.36
128-420-15	DOLORES, KATHERINE ETAL	2514 PINE BROOK	\$889.04	\$114.36
128-420-16	SINGH JAGJIT	2522 PINE BROOK	\$889.04	\$114.36
128-420-17	CADD, RALPH L & GENEROSE D	2530 PINE BROOK	\$889.04	\$114.36
128-420-21	JOCSON, MARIO LAMBERT & DELINA	2562 PINE BROOK	\$889.04	\$114.36
128-420-22	DALUDADO, SULTAN & JOANALYN	2570 PINE BROOK	\$889.04	\$114.36
128-420-23	ERIKSEN BRITTANI LEWIS & WILLIAMS J	2602 PINE BROOK	\$889.04	\$114.36
128-420-24	OLOSONI SOSEFO & OLOSONI PELENAT	2618 PINE BROOK	\$889.04	\$114.36
128-420-25	MENDEZ, ROSA	2626 PINE BROOK	\$889.04	\$114.36
128-420-26	GUEVARA ROSALINA	2671 HAYDEN BROOK	\$889.04	\$114.36
128-420-27	JACKSON GERRI	2663 HAYDEN BROOK	\$889.04	\$114.36
128-420-28	LE QUY & LE HIEN	2655 HAYDEN BROOK	\$889.04	\$114.36
128-420-29	FORTES, PETER & ALICE F	2641 HAYDEN BROOK	\$889.04	\$114.36
128-420-30	ZHAO FEI & HUANG BIFENG ETAL	2633 HAYDEN BROOK	\$889.04	\$114.36
128-420-31	VALERO, EVA ETAL	2625 HAYDEN BROOK	\$889.04	\$114.36
128-420-32	HIGAREDA LUIS HUMBERTO & HIGAREI	2617 HAYDEN BROOK	\$889.04	\$114.36
128-420-33	HUNT, MARQUITA TR	2609 HAYDEN BROOK	\$889.04	\$114.36
128-420-34	MAXIMO, BENJAMIN S JR & CYNTHIA A	2577 HAYDEN BROOK	\$889.04	\$114.36
128-420-35	ANDRADE, JUAN C	2569 HAYDEN BROOK	\$889.04	\$114.36
128-420-36	DONDUNAY JOCELYN M	2561 HAYDEN BROOK	\$889.04	\$114.36
128-420-37	ATMOSFERA JOSEPH ETAL	2549 HAYDEN BROOK	\$889.04	\$114.36
128-420-38	LE VAN & TRAN KHOI ETAL	2541 HAYDEN BROOK	\$889.04	\$114.36
128-420-39	PICARDO LARAJANE T ETAL	2533 HAYDEN BROOK	\$889.04	\$114.36
128-420-40	CELINO ROSEANN ETAL	2525 HAYDEN BROOK	\$889.04	\$114.36
128-420-41	TRAN, XUANAN T	2534 HAYDEN BROOK	\$889.04	\$114.36
128-420-42	HERNANDEZ, ALEJANDRO A	2542 HAYDEN BROOK	\$889.04	\$114.36
128-420-43	TAHOD, ANTONIO R JR & EVELYN	2550 HAYDEN BROOK	\$889.04	\$114.36
128-420-44	HER, TENG	2558 HAYDEN BROOK	\$889.04	\$114.36
128-420-45	MENESES, PATRICK J	2566 HAYDEN BROOK	\$889.04	\$114.36
128-420-46	HERNANDEZ, EDGAR A & JANET C	2574 HAYDEN BROOK	\$889.04	\$114.36

6/6/2023

Zone A-7: Hunter Ridge Landscape Maintenance District
Annual Assessment Roll

APN	OWNER	LOCATION	MAX ASSMT	ACTUAL ASSMT
128-420-47	BURNEY MELISSA A	2608 HAYDEN BROOK	\$889.04	\$114.36
128-420-48	ASUNCION, MADONNA	2616 HAYDEN BROOK	\$889.04	\$114.36
128-420-49	HURD, BARRY & LORY	2624 HAYDEN BROOK	\$889.04	\$114.36
128-420-50	RAGO, EARL & ROSS	2632 HAYDEN BROOK	\$889.04	\$114.36
128-420-51	CHHAM DEN & CHHAM SALLY	2640 HAYDEN BROOK	\$889.04	\$114.36
128-420-52	CHOW, FENG T & KWAN YUK	2648 HAYDEN BROOK	\$889.04	\$114.36
128-420-53	NGUYEN, NGUYEN D	2656 HAYDEN BROOK	\$889.04	\$114.36
128-420-54	CHEN, MEILING	2664 HAYDEN BROOK	\$889.04	\$114.36
128-420-55	CHANG, CHIUNG YUEH YVONNE TR	2672 HAYDEN BROOK	\$889.04	\$114.36
128-420-56	LUO, XIN & CHEN	2554 PINE BROOK	\$889.04	\$114.36
128-420-57	REBUSTILLO, KATHLEEN	2546 PINE BROOK	\$889.04	\$114.36
128-420-58	FLORES, MARTIN & RUFINA	2538 PINE BROOK	\$889.04	\$114.36
128-430-01	GABASA, ROBERT & DARLENE	2449 PINE BROOK	\$889.04	\$114.36
128-430-02	CENTENO, VERONICA	2441 PINE BROOK	\$889.04	\$114.36
128-430-03	KYNER, CHRISTOPHER	2433 PINE BROOK	\$889.04	\$114.36
128-430-04	CUKROV, SUSAN	2425 PINE BROOK	\$889.04	\$114.36
128-430-05	FLAUTA, ROSELIO	2417 PINE BROOK	\$889.04	\$114.36
128-430-06	ANGUIANO, MARCO A & FABIOLA	2409 PINE BROOK	\$889.04	\$114.36
128-430-07	DACPANO RAUL & MARIE ORTALEZA	2401 PINE BROOK	\$889.04	\$114.36
128-430-10	RIPOYLA, JUANITA	4536 TIAMO	\$889.04	\$114.36
128-430-11	SANJUAN ALEXANDER JOSEPH ETAL	4520 TIAMO	\$889.04	\$114.36
128-430-12	BENIGNO, JEFFERSON & WENDY	4508 TIAMO	\$889.04	\$114.36
128-430-13	TUNGPALAN, NUJEMERSON M	4505 GRAHAM CREEK	\$889.04	\$114.36
128-430-14	DIZON, CARINA	4519 GRAHAM CREEK	\$889.04	\$114.36
128-430-15	AGUILAR GRACIA CAMARENA ETAL	4529 GRAHAM CREEK	\$889.04	\$114.36
128-430-16	LOPEZ, EDMUNDO G	4541 GRAHAM CREEK	\$889.04	\$114.36
128-430-17	SANCHEZ, ENRIQUE N ETAL	4553 GRAHAM CREEK	\$889.04	\$114.36
128-430-18	YADAO, ARVIN S & MARIE JUNE C	2450 PINE BROOK	\$889.04	\$114.36
128-430-19	WARREN MARY ANN TR	4554 GRAHAM CREEK	\$889.04	\$114.36
128-430-20	GONZALEZ JUAN	4542 GRAHAM CREEK	\$889.04	\$114.36
128-430-21	CAYENNE TRICIA S	4530 GRAHAM CREEK	\$889.04	\$114.36
128-430-22	THOMAS, CHARISMA	4518 GRAHAM CREEK	\$889.04	\$114.36
128-430-23	MENDOZA, CATHERINE	4506 GRAHAM CREEK	\$889.04	\$114.36
128-430-24	ORTIZ, JOSE & EDITH	2509 HAYDEN BROOK	\$889.04	\$114.36
128-430-25	YADAO ARVIN S & YADAO MARIE JUNE	2517 HAYDEN BROOK	\$889.04	\$114.36
128-430-26	SHARMA RAJNI ETAL	2526 HAYDEN BROOK	\$889.04	\$114.36
128-430-27	LUU, NAM & JENNY	2518 HAYDEN BROOK	\$889.04	\$114.36
128-430-28	FLORES, CESAR	2510 HAYDEN BROOK	\$889.04	\$114.36
128-430-29	LE BINH D & LU DEP T	2502 HAYDEN BROOK	\$889.04	\$114.36
128-430-30	ESPINOZA ERICA & CORONA TERRI TR	2434 HAYDEN BROOK	\$889.04	\$114.36
128-430-31	SAKURAI RYOSUKE	2426 HAYDEN BROOK	\$889.04	\$114.36
128-430-32	ALVARADO FLORES, JUAN JR & MARGA	2418 HAYDEN BROOK	\$889.04	\$114.36
128-430-33	ALVAREZ, GABRIEL & KAREN	2410 HAYDEN BROOK	\$889.04	\$114.36
128-430-34	JOHNSON, DELICIA	2402 HAYDEN BROOK	\$889.04	\$114.36
128-430-35	SOEU, TEVY & DANA	4430 TIAMO	\$889.04	\$114.36
128-430-36	MAGANA, MAYRA	4436 TIAMO	\$889.04	\$114.36
128-430-37	NGONEVONGSA, EMH	4442 TIAMO	\$889.04	\$114.36
128-430-38	KB HOME NORTH BAY INC	2443 HAYDEN BROOK	\$889.04	\$0.00
128-430-39	MARTINEZ, JOSE L	2408 PINE BROOK	\$889.04	\$114.36
128-430-40	ESTEVEZ, ADRIANA	UNASSIGNED	\$889.04	\$114.36
128-440-01	ONG, BE CHU YU ETAL	4424 TIAMO	\$889.04	\$114.36
128-440-02	SELL, RICHARD W & ANGELINA	4418 TIAMO	\$889.04	\$114.36

6/6/2023

Zone A-7: Hunter Ridge Landscape Maintenance District
Annual Assessment Roll

APN	OWNER	LOCATION	MAX ASSMT	ACTUAL ASSMT
128-440-03	WILSON DANA R	4410 TIAMO	\$889.04	\$114.36
128-440-04	OLIVER SHARON & YOUSIF MIKE	4402 TIAMO	\$889.04	\$114.36
128-440-05	MANZO ANGELINA ETAL	4398 TIAMO	\$889.04	\$114.36
128-440-06	SOUKKASEUM, PHAIVANH & DAISY	4392 TIAMO	\$889.04	\$114.36
128-440-07	CABALLERO, MARIO & RUTHIE	4384 TIAMO	\$889.04	\$114.36
128-440-08	NEAGU, LUCIAN & IRINA	4376 TIAMO	\$889.04	\$114.36
128-440-09	KUANG, QILIAN	4368 TIAMO	\$889.04	\$114.36
128-440-10	GONZALEZ, JORGE	4360 TIAMO	\$889.04	\$114.36
128-440-11	HERNANDEZ, FRANCISCO & ROXANNA	4352 TIAMO	\$889.04	\$114.36
128-440-12	BROWN, JONATHAN & KRISTY L	4344 TIAMO	\$889.04	\$114.36
128-440-13	CURRY, ALONZO & LAVETTE KING	4336 TIAMO	\$889.04	\$114.36
128-440-14	NGUYEN, QUYNH VU	4328 TIAMO	\$889.04	\$114.36
128-440-15	RATH, SOPHEAP ETAL	4320 TIAMO	\$889.04	\$114.36
128-440-16	CRUMP JONATHAN & CRUMP MOLLY	4312 TIAMO	\$889.04	\$114.36
128-440-17	SIDHU, MAHESHINDER & ANUPAM K TI	4304 TIAMO	\$889.04	\$114.36
128-440-18	LOPEZ, ARTEMISA	4393 TIAMO	\$889.04	\$114.36
128-440-19	MOLAS SMILE ANN R	4385 TIAMO	\$889.04	\$114.36
128-440-20	RUBIO BLAS	4373 TIAMO	\$889.04	\$114.36
128-440-21	TRAN, TOAN & HUYEN	4359 TIAMO	\$889.04	\$114.36
128-440-22	BOHNENSTIEHL, MITCHELL & COURTNE	4343 TIAMO	\$889.04	\$114.36
128-440-23	HUL, CHAMROEUN & KIM	4329 TIAMO	\$889.04	\$114.36
128-440-24	SANTOS, ROMMEL & ELAINE	4321 TIAMO	\$889.04	\$114.36
128-440-25	MUNAR FLORITA P & CRISPIN G JR ETAL	4310 WINTERSET	\$889.04	\$114.36
128-440-26	GOVE, TONY S & TRANG T	4322 WINTERSET	\$889.04	\$114.36
128-440-27	BRADFORD THOMAS JOSEPH & AIDA S/	2302 BRIDGETON	\$889.04	\$114.36
128-440-28	SATOR, DEBORA N	2314 BRIDGETON	\$889.04	\$114.36
128-440-29	NGUYEN THIEN V & LINH	2326 BRIDGETON	\$889.04	\$114.36
128-440-30	PHAM PHAT M & HO NHU THUY	2338 BRIDGETON	\$889.04	\$114.36
128-440-31	KHIV, JAMES	2350 BRIDGETON	\$889.04	\$114.36
128-440-32	NGUYEN TAN & MACABEO-NGUYEN M	2362 BRIDGETON	\$889.04	\$114.36
128-440-33	LADAK, NADIRSHAH & TAHERA N	2303 BRIDGETON	\$889.04	\$114.36
128-440-34	SHIELDS, SHERILL W	2315 BRIDGETON	\$889.04	\$114.36
128-440-35	BLALOCK, STACY E	2327 BRIDGETON	\$889.04	\$114.36
128-440-36	NECESITO, RODOLFO J & ESTRELLA T TF	2339 BRIDGETON	\$889.04	\$114.36
128-440-37	FLAUTA, KATHLEEN	2351 BRIDGETON	\$889.04	\$114.36
128-440-38	BRAVO, RUBEN	2363 BRIDGETON	\$889.04	\$114.36
128-440-39	RAMIREZ, FRANCISCO & MARIA	2375 BRIDGETON	\$889.04	\$114.36
128-440-40	HELLAND LEIF E	2387 BRIDGETON	\$889.04	\$114.36
128-440-41	BUTLER, MALCOLM JR & JENNIFER	4409 TIAMO	\$889.04	\$114.36
128-440-42	PINA, ROBERTO ETAL	4421 TIAMO	\$889.04	\$114.36
128-440-43	AGUILAR, GUSTAVO	4433 TIAMO	\$889.04	\$114.36
128-440-44	KB HOME NORTH BAY INC	UNASSIGNED	\$889.04	\$0.00

Total Assessment: \$80,623.80

6/6/2023

Zone A-10-: Cannery Park Landscape Maintenance District
Annual Assessment Roll

APN	OWNER	LOCATION	MAX ASSMT	ACTUAL ASSMT
122-020-16	HOLMAN INVESTORS LLC	3010 EIGHT MILE	\$474.08	\$0.00
122-020-17	HOLMAN INVESTORS LLC	3010 EIGHT MILE	\$474.08	\$0.00
122-020-18	HOLMAN INVESTORS LLC	UNASSIGNED	\$474.08	\$0.00
122-020-19	HOLMAN INVESTORS LLC	3200 EIGHT MILE	\$474.08	\$0.00
122-020-20	HOLMAN INVESTORS LLC	3200 EIGHT MILE	\$474.08	\$0.00
122-020-21	HOLMAN INVESTORS LLC	UNASSIGNED	\$474.08	\$0.00
122-020-22	HOLMAN INVESTORS LLC	10719 HOLMAN	\$474.08	\$0.00
122-020-30	LODI UNIFIED SCHOOL DISTRICT	UNASSIGNED	\$474.08	\$0.00
122-020-31	STOCKTON CITY OF	9933 ORNELLA	\$474.08	\$0.00
122-020-32	HOLMAN INVESTORS LLC	3616 EIGHT MILE	\$474.08	\$0.00
122-020-33	HOLMAN INVESTORS LLC	4114 EIGHT MILE	\$474.08	\$0.00
122-020-34	HOLMAN INVESTORS LLC	UNASSIGNED	\$474.08	\$0.00
122-020-35	HOLMAN INVESTORS LLC	10724 HOLMAN	\$474.08	\$0.00
122-020-37	HOLMAN INVESTORS LLC	3745 PFC JESSE MIZENER	\$474.08	\$0.00
122-020-38	HOLMAN INVESTORS LLC	4023 PFC JESSE MIZENER	\$474.08	\$0.00
122-020-42	HOLMAN INVESTORS LLC	UNASSIGNED	\$474.08	\$0.00
122-020-55	WOODBIDGE IRRIGATION DIST	0 UNASSIGNED	\$474.08	\$173.44
122-020-59	WOODBIDGE IRRIGATION DIST	0 UNASSIGNED	\$474.08	\$0.00
122-020-60	HOLMAN INVESTORS LLC		\$474.08	\$173.44
122-110-01	BRISCOE JAMES & BRISCOE GLORIA	3620 SPRINGSTEEN	\$474.08	\$173.44
122-110-02	YANG JACKIE	3614 SPRINGSTEEN	\$474.08	\$173.44
122-110-03	FORONDA QUIRINO C JR & NELIA RUTH L T	3608 SPRINGSTEEN	\$474.08	\$173.44
122-110-04	CABACCANG VICKY	3602 SPRINGSTEEN	\$474.08	\$173.44
122-110-05	BRADFORD ALVIN & BRADFORD KAY R	10301 PETTY	\$474.08	\$173.44
122-110-06	WONG ROK LION & OU YUNSHAN	10311 PETTY	\$474.08	\$173.44
122-110-07	ARELLANO CONCEPTION A ETAL	10323 PETTY	\$474.08	\$173.44
122-110-08	VALDEZ OSCAR V & ERIKA	10337 PETTY	\$474.08	\$173.44
122-110-09	FERNANDEZ, ALVIN P & LILY A	10409 PETTY	\$474.08	\$173.44
122-110-10	GRAHAM CHARLES E & PATTERSON DELOF	10417 PETTY	\$474.08	\$173.44
122-110-11	AVILA DENISE PATRICIA ETAL	10425 PETTY	\$474.08	\$173.44
122-110-12	FORONDA, MARIO & JARILO L	10433 PETTY	\$474.08	\$173.44
122-110-13	GIDEON, RAYMOND & BABBU	3601 ZEPPELIN	\$474.08	\$173.44
122-110-14	SABO, RAYMOND M JR & PENELOPE DAWI	3607 ZEPPELIN	\$474.08	\$173.44
122-110-15	LE HUNG T & TRAN XINH T	3613 ZEPPELIN	\$474.08	\$173.44
122-110-16	KHAN, ROMAIL	3619 ZEPPELIN	\$474.08	\$173.44
122-110-17	RUBIO EVARISTO	3625 ZEPPELIN	\$474.08	\$173.44
122-110-18	NORMAN, PRINCE & MISTI	3631 ZEPPELIN	\$474.08	\$173.44
122-110-19	NAZARI, MUKHTAR	3637 ZEPPELIN	\$474.08	\$173.44
122-110-20	LAMINERO, RUDY R & JEANETTE T	3643 ZEPPELIN	\$474.08	\$173.44
122-110-21	NEY, CHANSITHAT & HENG C	3649 ZEPPELIN	\$474.08	\$173.44
122-110-22	FLORES BERNARD Q & CHRISTYN A	3703 ZEPPELIN	\$474.08	\$173.44
122-110-23	BAPTISTA, SHERWIN B & MARIVIC T	3711 ZEPPELIN	\$474.08	\$173.44
122-110-24	LE NGOC A	3706 ZEPPELIN	\$474.08	\$173.44
122-110-25	SUEN SIMON HON KAY	10428 JOPLIN	\$474.08	\$173.44
122-110-26	ALSAYEGH, MARIAM	10420 JOPLIN	\$474.08	\$173.44
122-110-27	HUYNH, NGA THI ETAL	10412 JOPLIN	\$474.08	\$173.44
122-110-28	LAZARO, MICHAEL D & LIZBETH	10330 JOPLIN	\$474.08	\$173.44
122-110-29	ADAMES ALEX A & TORRES CHRISTINE D	10327 JOPLIN	\$474.08	\$173.44
122-110-30	KIWALA TIMOTHY & RITA	10333 JOPLIN	\$474.08	\$173.44
122-110-31	REYES, EDISON & ROSETTE	10415 JOPLIN	\$474.08	\$173.44
122-110-32	SALAZAR, EDWIN G MENDEZ	10423 JOPLIN	\$474.08	\$173.44
122-110-33	TOOR GURPREET SINGH & KAUR AVNINDE	10431 JOPLIN	\$474.08	\$173.44
122-110-34	SHEARS, LES & LISA TR	10439 JOPLIN	\$474.08	\$173.44

6/6/2023

Zone A-10-: Cannery Park Landscape Maintenance District
Annual Assessment Roll

APN	OWNER	LOCATION	MAX ASSMT	ACTUAL ASSMT
122-110-35	HOWARD NATHAN C & DENETRICE L	10438 OZZY	\$474.08	\$173.44
122-110-36	NGUYEN, LONG K & TRAN H	10426 OZZY	\$474.08	\$173.44
122-110-37	SINGH, LAMBAR	10414 OZZY	\$474.08	\$173.44
122-110-38	MOORE, JOSHUA & CELESTINA	10402 OZZY	\$474.08	\$173.44
122-110-39	FERNANDEZ, YSMAEL	10405 OZZY	\$474.08	\$173.44
122-110-40	TAASIN, PERFECTO U & ELIZABETH L	10413 OZZY	\$474.08	\$173.44
122-110-41	CHEN RUDI	10425 OZZY	\$474.08	\$173.44
122-110-42	STEWART, MICHAEL D & DEBRA J	10441 OZZY	\$474.08	\$173.44
122-110-43	BAKER HENRY L TR	10424 PETTY	\$474.08	\$173.44
122-110-44	MANGIDUYOS, EDMUND C & MALYSA	10418 PETTY	\$474.08	\$173.44
122-110-45	LUIS VERONICA R	10406 PETTY	\$474.08	\$173.44
122-110-46	LEWIS DENIS R	10340 PETTY	\$474.08	\$173.44
122-110-47	ROCHA ANTHONY R & BEAUCHAMP-ROCH	3609 SPRINGSTEEN	\$474.08	\$173.44
122-110-48	FORONDA SUSIMA TR	3615 SPRINGSTEEN	\$474.08	\$173.44
122-110-49	GRAHAM, DAVID R & MARGARITA	3621 SPRINGSTEEN	\$474.08	\$173.44
122-110-50	RODRIGUEZ, GABRIEL D & MY T	3627 SPRINGSTEEN	\$474.08	\$173.44
122-110-51	DUTRA, ALBERT CHRISTOPHER ETAL	10314 PRESLEY	\$474.08	\$173.44
122-120-01	HARDY, SUE TR	10324 JOPLIN	\$474.08	\$173.44
122-120-02	LI CANJIAN	10318 JOPLIN	\$474.08	\$173.44
122-120-03	HUYNH, THUY T ETAL	10310 JOPLIN	\$474.08	\$173.44
122-120-04	BASILIO, JESSE C & GUADALUPE D	3726 HENDRIX	\$474.08	\$173.44
122-120-05	RAZA ZESHAN ETAL	3718 HENDRIX	\$474.08	\$173.44
122-120-06	MA DEEN	3710 HENDRIX	\$474.08	\$173.44
122-120-07	BATTAGLIA, TERESA	3656 HENDRIX	\$474.08	\$173.44
122-120-08	NGUYEN, MINA	3650 HENDRIX	\$474.08	\$173.44
122-120-09	BINONGCAL, TYRONE & CELINA	3644 HENDRIX	\$474.08	\$173.44
122-120-10	LU, AUGUSTO A & DIVINA GRACIA P	3638 HENDRIX	\$474.08	\$173.44
122-120-11	ROYER MICHAEL & WENDY	3632 HENDRIX	\$474.08	\$173.44
122-120-12	SIEM, VISETH & PHEAKDEY	3626 HENDRIX	\$474.08	\$173.44
122-120-13	BULLARD MESHAN	3617 JAGGER	\$474.08	\$173.44
122-120-14	EYISON, LAMECH W ETAL	3623 JAGGER	\$474.08	\$173.44
122-120-15	CHEN YANZHUANG & LI QU XIU	3631 JAGGER	\$474.08	\$173.44
122-120-16	NGUYEN TRIET & TRUONG LINH	3639 JAGGER	\$474.08	\$173.44
122-120-17	SOMERA, IDA MARIA	3645 JAGGER	\$474.08	\$173.44
122-120-18	SEGURA, JAYSUN	3651 JAGGER	\$474.08	\$173.44
122-120-19	ONG, RICO & PERLA	3704 JAGGER	\$474.08	\$173.44
122-120-20	HARRIS, ARTHUR ADAM JR	3648 JAGGER	\$474.08	\$173.44
122-120-21	PUGH, VALARIE P	3642 JAGGER	\$474.08	\$173.44
122-120-22	VANG KAO & XIONG SUSAN	3636 JAGGER	\$474.08	\$173.44
122-120-23	FLORES, ANGELITA	3630 JAGGER	\$474.08	\$173.44
122-120-24	NUNLEY, ALFRED W JR & TIFFANY D	3624 JAGGER	\$474.08	\$173.44
122-120-25	CHEANG, DAVINN & LILY S	3618 JAGGER	\$474.08	\$173.44
122-120-26	HERNANDEZ HILDA GABRIELA QUIROZ ET	3612 JAGGER	\$474.08	\$173.44
122-120-27	ALVAREZ JORGE MEDINA & MEDINA SAND	10203 PRESLEY	\$474.08	\$173.44
122-120-28	SINGH, GURINDER & JASJEET	10211 PRESLEY	\$474.08	\$173.44
122-120-29	CHANDLA ARUN	10219 PRESLEY	\$474.08	\$173.44
122-120-30	NGUYEN, TUONG HUY & JOSEPHINE HOAN	10227 PRESLEY	\$474.08	\$173.44
122-120-31	NUEZCA, WILLIAM & ERICA SAPIGAO	3629 HENDRIX	\$474.08	\$173.44
122-120-32	LE, HA	3635 HENDRIX	\$474.08	\$173.44
122-120-33	GAVALDON JAYSON & GAVALDON AMY	3641 HENDRIX	\$474.08	\$173.44
122-120-34	WRIGHT, NANCY	3647 HENDRIX	\$474.08	\$173.44
122-120-35	NINO CARLOS A	10321 JOPLIN	\$474.08	\$0.00
122-120-36	STOCKTON CITY OF	3606 HENDRIX	\$474.08	\$173.44

6/6/2023

Zone A-10-: Cannery Park Landscape Maintenance District
Annual Assessment Roll

APN	OWNER	LOCATION	MAX ASSMT	ACTUAL ASSMT
122-130-01	NGUYEN, QUYNH THI ETAL	10301 VAUGHN	\$474.08	\$173.44
122-130-02	XU, ZHIFENG & JING	10259 VAUGHN	\$474.08	\$173.44
122-130-03	KAUR AMANDEEP & RANDHAWA JOBANPI	10247 VAUGHN	\$474.08	\$173.44
122-130-04	MCCROREY, MICHAEL & PEGGY	10235 VAUGHN	\$474.08	\$173.44
122-130-05	VIRTUDAZO GODIE MAPUTE	10217 VAUGHN	\$474.08	\$173.44
122-130-06	JUAREZ ADRIANA ETAL	4210 ANGELINA	\$474.08	\$173.44
122-130-07	DASMARINAS, ALAN & MARIA	4218 ANGELINA	\$474.08	\$173.44
122-130-08	MCCRAY, MICHELINE M	4226 ANGELINA	\$474.08	\$173.44
122-130-09	CHANTAWEESUK, WORRAWAN W	4234 ANGELINA	\$474.08	\$173.44
122-130-10	NGUYEN, CHUA V & KIM ANH T	4242 ANGELINA	\$474.08	\$173.44
122-130-11	BROUSSARD, PAUL E & EVETTE E	4250 ANGELINA	\$474.08	\$173.44
122-130-12	MOUL, WARREN & SOPHEAP	4258 ANGELINA	\$474.08	\$173.44
122-130-13	EBORLAS, ENRIQUE M & JENNIFER O	4251 ANGELINA	\$474.08	\$173.44
122-130-14	BERTHIAUME JOSEPH L	4243 ANGELINA	\$474.08	\$173.44
122-130-15	GAVIOLA, MICHAEL J & AUBREY G	4235 ANGELINA	\$474.08	\$173.44
122-130-16	MARCOS, FERDINAND ETAL	4227 ANGELINA	\$474.08	\$173.44
122-130-17	SHERGILL, RICKY S & JASKIRAN K	4219 ANGELINA	\$474.08	\$173.44
122-130-18	SIMMONS, SHAUNICE M	4211 ANGELINA	\$474.08	\$173.44
122-130-19	SINGH, GURPREET & ANUPAM	10308 VAN HALEN	\$474.08	\$173.44
122-130-20	DANIELSON, JEREMIAH H & ANGELICA T	3734 HENDRIX	\$474.08	\$173.44
122-130-21	BARRAGAN, FRANCISCO CHAVEZ	3767 JAGGER	\$474.08	\$173.44
122-130-22	CHEUNG KI CHIU	3755 JAGGER	\$474.08	\$173.44
122-130-23	NGUYEN, NATHALIE	3743 JAGGER	\$474.08	\$173.44
122-130-24	TATH, SOPHAL & MADELINE TIBUNSAI	3731 JAGGER	\$474.08	\$173.44
122-130-25	HUANG, REHONG	3719 JAGGER	\$474.08	\$173.44
122-130-26	COOPER VELMOH B ETAL	3711 JAGGER	\$474.08	\$173.44
122-130-27	SUNG, YORK Y T & JENNIFER H	3716 JAGGER	\$474.08	\$173.44
122-130-28	JUAN, ARTURO & NANET	3728 JAGGER	\$474.08	\$173.44
122-130-29	SHEARS, MATTHEW	3740 JAGGER	\$474.08	\$173.44
122-130-30	SUNG, YORK Y T & JENNIFER H	3752 JAGGER	\$474.08	\$173.44
122-130-31	BYRD, DAVID	3764 JAGGER	\$474.08	\$173.44
122-130-32	DAPON, ARMANDO & JEANNETTE	3776 JAGGER	\$474.08	\$173.44
122-130-33	CHENEY MICHAEL DAVID	3778 JAGGER	\$474.08	\$173.44
122-130-34	ALVAREZ, RACHEL V	3804 JAGGER	\$474.08	\$173.44
122-130-35	CHAUDARY ASMA SHAHID ETAL	3812 JAGGER	\$474.08	\$173.44
122-130-36	ALI SAJJAD & SHER SOFIA	3820 JAGGER	\$474.08	\$173.44
122-130-37	TRUONG, LIEN	3826 JAGGER	\$474.08	\$173.44
122-130-38	JOHNSON, PAULETTE F	3832 JAGGER	\$474.08	\$173.44
122-130-39	SALY, OUI & MAY D	10202 VAUGHN	\$474.08	\$173.44
122-130-40	PHILIP SUNNY K JR	10214 VAUGHN	\$474.08	\$173.44
122-130-41	STRAND MARY LOU TR	10226 VAUGHN	\$474.08	\$173.44
122-130-42	LEE, GORDON TR	10238 VAUGHN	\$474.08	\$173.44
122-130-43	SUNG, YORK & JENNIFER	10250 VAUGHN	\$474.08	\$173.44
122-130-44	VIRTUDAZO, MONETTE N	10262 VAUGHN	\$474.08	\$173.44
122-130-45	BUENAVISTA, JOSEPH ETAL	10304 VAUGHN	\$474.08	\$173.44
122-130-46	LEE, ERIC CHIEN FENG	10310 VAUGHN	\$474.08	\$173.44
122-140-01	LIANG SUI YAN	3721 ZEPPELIN	\$474.08	\$173.44
122-140-02	MENDIAS JUAN GABRIEL ALMANZA & ALV	3727 ZEPPELIN	\$474.08	\$173.44
122-140-03	JORDAN OFELIA B ETAL	3735 ZEPPELIN	\$474.08	\$173.44
122-140-04	BARNES DAJUAN	3741 ZEPPELIN	\$474.08	\$173.44
122-140-05	JACKSON QUENTIN	3751 ZEPPELIN	\$474.08	\$173.44
122-140-06	ESPIRITU BENNY & ENGBLOM JACQUELINE	3759 ZEPPELIN	\$474.08	\$173.44
122-140-07	WILLIAMS MARSHALL LEE II	3767 ZEPPELIN	\$474.08	\$173.44

6/6/2023

Zone A-10-: Cannery Park Landscape Maintenance District
Annual Assessment Roll

APN	OWNER	LOCATION	MAX ASSMT	ACTUAL ASSMT
122-140-08	PENAMANTE CAROLINA Z	3775 ZEPPELIN	\$474.08	\$173.44
122-140-09	TRAN PHUOC T	3714 ZEPPELIN	\$474.08	\$173.44
122-140-10	BAREKZAI RAHM	3722 ZEPPELIN	\$474.08	\$173.44
122-140-11	CHIN ROYSTON & CHIN KATHY WAI CHU	3730 ZEPPELIN	\$474.08	\$173.44
122-140-12	JOHNSON RAYVON	3738 ZEPPELIN	\$474.08	\$173.44
122-140-13	SALAZAR JOSHUA M & SALAZAR LYNETTE F	3746 ZEPPELIN	\$474.08	\$173.44
122-140-14	HOLGUIN JULIUS R TR	3754 ZEPPELIN	\$474.08	\$173.44
122-140-15	BOTTS KWANA	3762 ZEPPELIN	\$474.08	\$173.44
122-140-16	CARROLL STEVEN & ORALIA TR	3770 ZEPPELIN	\$474.08	\$173.44
122-140-17	NARCEDA DHARLEEN M	3773 ORBISON	\$474.08	\$173.44
122-140-18	ROJAS RAMON A	3761 ORBISON	\$474.08	\$173.44
122-140-19	PEREZ, RONALD & JANET	3753 ORBISON	\$474.08	\$173.44
122-140-20	CHEN, DECHENG & YANPIAO	3745 ORBISON	\$474.08	\$173.44
122-140-21	LO COLIN	3737 ORBISON	\$474.08	\$173.44
122-140-22	NGUYEN, JAMES BOND	3729 ORBISON	\$474.08	\$173.44
122-140-23	GUAN JIEWEI ETAL	10363 VAN HALEN	\$474.08	\$173.44
122-140-24	CLAY, LORRAINE V	10355 VAN HALEN	\$474.08	\$173.44
122-140-25	DEL ROSARIO JOEL H & JEANETTE C	10347 VAN HALEN	\$474.08	\$173.44
122-140-26	NGUYEN TIEN T & KIM A	10339 VAN HALEN	\$474.08	\$173.44
122-140-27	LO CHENG	10325 VAN HALEN	\$474.08	\$173.44
122-140-28	LEE, ERIC CHIEN FENG	10309 VAN HALEN	\$474.08	\$173.44
122-140-29	SANCHEZ, CHARITO C	10316 VAN HALEN	\$474.08	\$173.44
122-140-30	CAI DAISY	10328 VAN HALEN	\$474.08	\$173.44
122-140-31	NAVA GABRIEL, JUVENTINO & YOLANDA E	10340 VAN HALEN	\$474.08	\$173.44
122-140-32	COOK, BRYAN	3736 ORBISON	\$474.08	\$173.44
122-140-33	TIN, KEVIN SOPHOAS	3744 ORBISON	\$474.08	\$173.44
122-140-34	MAPLES THOMAS C & MAPLES ANNA Y	3752 ORBISON	\$474.08	\$173.44
122-140-35	LIAN GUI QIU & LIN YUZHEN	3760 ORBISON	\$474.08	\$173.44
122-140-36	SOLIS LUIS E & SOLIS REBECA E	3768 ORBISON	\$474.08	\$173.44
122-140-37	GOMEZ AMANDA	3776 ORBISON	\$474.08	\$173.44
122-140-38	JACQUES AMBER	3814 ORBISON	\$474.08	\$173.44
122-140-39	VU KHANH PHUONG	3826 ORBISON	\$474.08	\$173.44
122-140-40	DURAN, MARIA DEJESUS	10313 VAUGHN	\$474.08	\$173.44
122-140-41	PEREZ, STEVEN W & ANITA C	10307 VAUGHN	\$474.08	\$0.00
122-140-42	STOCKTON CITY OF	10316 VAUGHN	\$474.08	\$0.00
122-140-43	STOCKTON CITY OF	10414 VALENS	\$474.08	\$173.44
122-150-01	EMBRY KRISTINE & MICHAEL	3061 LENNON	\$474.08	\$173.44
122-150-02	GUZMAN VICTOR M LOPEZ & ESCOBAR IRE	3057 LENNON	\$474.08	\$173.44
122-150-03	LAMBERT MICHAEL L & VANESSA F	3033 LENNON	\$474.08	\$173.44
122-150-04	WILSON JOSEPH III & DENISE	3027 LENNON	\$474.08	\$173.44
122-150-05	CHACON DENISSE	3019 LENNON	\$474.08	\$173.44
122-150-06	DURAN ROSA	3005 LENNON	\$474.08	\$173.44
122-150-07	BROOKS MARLON H SR & GRIFFIN BROOKS	3001 LENNON	\$474.08	\$173.44
122-150-08	GANNER KIMBERLY L	3004 LENNON	\$474.08	\$173.44
122-150-09	MAHAL AMRIK S & KAUR RAJBEER	3018 LENNON	\$474.08	\$173.44
122-150-10	SUH SOO GHIL & IN SUN	3022 LENNON	\$474.08	\$173.44
122-150-11	CORTEZ ANTONIO & FALON SOLVEIG	3036 LENNON	\$474.08	\$173.44
122-150-12	PHAM CHARLYZE O ETAL	3052 LENNON	\$474.08	\$173.44
122-150-13	YMBOL KLENT G & JOCELYN M	3060 LENNON	\$474.08	\$173.44
122-150-14	BUNMA BOBBY & VAN THARY	3065 MC CARTNEY	\$474.08	\$173.44
122-150-15	JAMES ORLANDO & SHARON	3061 MC CARTNEY	\$474.08	\$173.44
122-150-16	RODRIGUEZ HERMINIO & ERMELINDA	3043 MC CARTNEY	\$474.08	\$173.44
122-150-17	INGHAM WILLIAM	3041 MC CARTNEY	\$474.08	\$173.44

6/6/2023

Zone A-10-: Cannery Park Landscape Maintenance District
Annual Assessment Roll

APN	OWNER	LOCATION	MAX ASSMT	ACTUAL ASSMT
122-150-18	IGBENABOR NKEOSEKWU ALEX & CHRISTI/	3025 MC CARTNEY	\$474.08	\$173.44
122-150-19	GOPAL PRAVEEN & GAUNDER POONAM E	3019 MC CARTNEY	\$474.08	\$173.44
122-150-20	MURTI RUBEN V & MENDOZA JEANETTE A	3011 MC CARTNEY	\$474.08	\$173.44
122-150-21	SANTOYO GUSTAVO & SANTYO LAURA	3008 MC CARTNEY	\$474.08	\$173.44
122-150-22	ROUNDTREE SARAN & HARRIS JOHN O	3014 MC CARTNEY	\$474.08	\$173.44
122-150-23	DIXSON DILLON L	3022 MC CARTNEY	\$474.08	\$173.44
122-150-24	MEIER STEPHEN J & VANESSA R	3034 MC CARTNEY	\$474.08	\$173.44
122-150-25	DEPHILLIPPO KEENAN ANTHONY & DEPHIL	3040 MC CARTNEY	\$474.08	\$173.44
122-150-26	BEDOLLA FRANCISCO X & ANABEL	3062 MC CARTNEY	\$474.08	\$173.44
122-150-27	NGUYEN MY NGOC	3064 MC CARTNEY	\$474.08	\$173.44
122-150-28	SANDHU SUKHWANT SINGH ETAL	3076 MC CARTNEY	\$474.08	\$173.44
122-150-29	SINGLETON ROBERT J JR & CATHERINE F	3118 MC CARTNEY	\$474.08	\$173.44
122-150-30	TRAN JOHN D	3136 MC CARTNEY	\$474.08	\$173.44
122-150-31	AHMED SHAFEEQ & AHMED MAHNAZ ET/	3144 MC CARTNEY	\$474.08	\$173.44
122-150-32	DEMARTINI KRISTEN PEARL	3152 MC CARTNEY	\$474.08	\$173.44
122-150-33	GREWAL Inderpal S & MOHINDER K ETAL	3164 MC CARTNEY	\$474.08	\$173.44
122-150-34	BIRKS ANTHONY ETAL	10032 RICCARDO	\$474.08	\$173.44
122-150-35	PALACIOS WILLIAM B & PALACIOS EVA M	10046 RICCARDO	\$474.08	\$173.44
122-150-36	DEOL JASPAL S & DEOL GURPREET K	10049 RICCARDO	\$474.08	\$173.44
122-150-37	PRASAD NANDINI & PRASAD AMITESH	10051 RICCARDO	\$474.08	\$173.44
122-150-38	CHANG RUNG EN & HUNG PI YU	3163 MC CARTNEY	\$474.08	\$173.44
122-150-39	MCCREE KENON & MCCREE CLAUDIA	3157 MC CARTNEY	\$474.08	\$173.44
122-150-40	LIN ZHI ETAL	3143 MC CARTNEY	\$474.08	\$173.44
122-150-41	GARCIA TERESA	3131 MC CARTNEY	\$474.08	\$173.44
122-150-42	RODRIGUEZ KATHERINE ILENE	3123 MC CARTNEY	\$474.08	\$173.44
122-150-43	GRANT LERHNE D P & EVANGELINE E	3130 LENNON	\$474.08	\$173.44
122-150-44	CHEN MINCI ETAL	3134 LENNON	\$474.08	\$173.44
122-150-45	PEEBLES J'NAYIA	3142 LENNON	\$474.08	\$173.44
122-150-46	PEREZ VICTOR ALFONSO & HERNANDEZ Y/	3148 LENNON	\$474.08	\$173.44
122-150-47	YANG SHAE MAY ETAL	3204 LENNON	\$474.08	\$173.44
122-150-48	MEDRANO LEO ANGELO T & PRINCESS CAF	3216 LENNON	\$474.08	\$173.44
122-150-49	KERSEY JON A & COLBURN MELODY	3222 LENNON	\$474.08	\$173.44
122-150-50	GILL SHIVNINDER P & SINGH SANJEET K	3234 LENNON	\$474.08	\$173.44
122-150-51	THAKUR VIKRAM & SHARMA JYOTI	3235 LENNON	\$474.08	\$173.44
122-150-52	CEJA MICHAEL A & RAMIREZ ANA F	3233 LENNON	\$474.08	\$173.44
122-150-53	ANDILAB LANI	3225 LENNON	\$474.08	\$173.44
122-150-54	MICHNA CHARLES D & HOLLY P TR	3217 LENNON	\$474.08	\$173.44
122-150-55	BANLASAN RUDOLF ETAL	3211 LENNON	\$474.08	\$173.44
122-150-56	VANN SOPIN ETAL	3149 LENNON	\$474.08	\$173.44
122-150-57	HAMLIN SHAYNA S ETAL	3145 LENNON	\$474.08	\$173.44
122-150-58	HUYNH CU & TRAN LANH	3139 LENNON	\$474.08	\$173.44
122-150-59	NGUYEN THI BE	3133 LENNON	\$474.08	\$173.44
122-160-01	GILL RAMANDEEP Kaur	3169 STANLEY	\$474.08	\$173.44
122-160-02	LIANG JIAN LAN	3147 STANLEY	\$474.08	\$173.44
122-160-03	SINGH LOVEDEEP	3141 STANLEY	\$474.08	\$173.44
122-160-04	MENSAH EMMANUEL & ADAMU HAWA	3135 STANLEY	\$474.08	\$173.44
122-160-05	CLEAVER KAMIKA L	3119 STANLEY	\$474.08	\$173.44
122-160-06	YA MARC S & LO IA	3069 STANLEY	\$474.08	\$173.44
122-160-07	SINGH MANJINDER & KAUR RAJDEEP	3063 STANLEY	\$474.08	\$173.44
122-160-08	PERRY HERSHA	3051 STANLEY	\$474.08	\$173.44
122-160-09	MAY MICHAEL ANTHONY & BALL DIANE C	3037 STANLEY	\$474.08	\$173.44
122-160-10	BAJWA JANDEEP SINGH & BAJWA RAMAN	3021 STANLEY	\$474.08	\$173.44
122-160-11	TAPIA PABLO SANCHEZ & AVILA IMELDA S/	3011 STANLEY	\$474.08	\$173.44

6/6/2023

Zone A-10-: Cannery Park Landscape Maintenance District
Annual Assessment Roll

APN	OWNER	LOCATION	MAX ASSMT	ACTUAL ASSMT
122-160-12	MAY VONGPUTHEAR	9965 KISS	\$474.08	\$173.44
122-160-13	SHAW XAVIER & SHAW MELVIA D	9961 KISS	\$474.08	\$173.44
122-160-14	GAILEY JOHN JAY JR & GAILEY VICKY DENE	9947 KISS	\$474.08	\$173.44
122-160-15	CHAUDHARY NIRAJ	9933 KISS	\$474.08	\$173.44
122-160-16	REXROTH JENNEL LYNN & JAYMES MICHAEL	9929 KISS	\$474.08	\$173.44
122-160-17	SINGH JATINDER	9911 KISS	\$474.08	\$173.44
122-160-18	BELL ANTHONY M & JOHNSON ALBERTA B	9901 KISS	\$474.08	\$173.44
122-160-19	JOTIE HERMINIO & JOTIE BEATRICE L	3002 ZACCARIA	\$474.08	\$173.44
122-160-20	ZHENG RUIHONG	3008 ZACCARIA	\$474.08	\$173.44
122-160-21	GURRERO ALEJANDRO JOSE & GUERRERO	3022 ZACCARIA	\$474.08	\$173.44
122-160-22	VAIDIANATHA NARASHIMAN & RAMAMOORTHY	3034 ZACCARIA	\$474.08	\$173.44
122-160-23	LONG DAVID W & LONG LINDA C	3042 ZACCARIA	\$474.08	\$173.44
122-160-24	SIV SOTHEARAK	3054 ZACCARIA	\$474.08	\$173.44
122-160-25	PHOUMEENAVONG JOE ETAL	3102 ZACCARIA	\$474.08	\$173.44
122-160-26	KANDOLA PARAMJEET KAUR ETAL	3110 ZACCARIA	\$474.08	\$173.44
122-160-27	LUU DAVID HOANG & CHAU HOA ANH ETAL	3118 ZACCARIA	\$474.08	\$173.44
122-160-28	VIDES JOSE ANTONIO & ANA GUADALUPE	3134 ZACCARIA	\$474.08	\$173.44
122-160-29	JOHNSON KIMBERLI D ETAL	3142 ZACCARIA	\$474.08	\$173.44
122-160-30	LI XIAOHONG ETAL	3160 ZACCARIA	\$474.08	\$173.44
122-160-31	LAI PHILIP M & VALERIE C	3204 ZACCARIA	\$474.08	\$173.44
122-160-32	PANNU GURMEET S	3214 ZACCARIA	\$474.08	\$173.44
122-160-33	YOUNG TONY S & DELISA T	3226 ZACCARIA	\$474.08	\$173.44
122-160-34	ZAREEN NASIR & AKRAM NAZIA	3232 ZACCARIA	\$474.08	\$173.44
122-160-35	MUSHIANA RAJ	3244 ZACCARIA	\$474.08	\$173.44
122-160-36	BROWN ANGELA F	3256 ZACCARIA	\$474.08	\$173.44
122-160-37	LOWERY KAREN D	3260 ZACCARIA	\$474.08	\$173.44
122-160-38	GONZALEZ SAMUEL ETAL	3262 ZACCARIA	\$474.08	\$173.44
122-160-39	SINGH HARDEEP & KAUR NAVNEET	3276 ZACCARIA	\$474.08	\$173.44
122-160-40	MOORE DANIEL L JR & PASSION L	3302 ZACCARIA	\$474.08	\$173.44
122-160-41	SINGH RANJIT ETAL	3310 ZACCARIA	\$474.08	\$173.44
122-160-42	DIVINO MICHELLE JOY CELINO	3324 ZACCARIA	\$474.08	\$173.44
122-160-43	QUIYA SEVERINA G	3336 ZACCARIA	\$474.08	\$173.44
122-160-44	SINGH HARPREET & PATARIA KAWELJIT KA	3163 ZACCARIA	\$474.08	\$173.44
122-160-45	HENDERSON SILVESTER CARL	3145 ZACCARIA	\$474.08	\$173.44
122-160-46	KB HOME SACRAMENTO INC	3139 ZACCARIA	\$474.08	\$173.44
122-160-47	BATTH JASWINDER S ETAL	3117 ZACCARIA	\$474.08	\$173.44
122-160-48	LAZARO MICHAEL D	3115 ZACCARIA	\$474.08	\$173.44
122-160-49	CARAS JUSTINA CHAY ETAL	3103 ZACCARIA	\$474.08	\$173.44
122-160-50	GRIBBEN AARON M	3059 ZACCARIA	\$474.08	\$173.44
122-160-51	HANIF MOHAMMED & HANIF AMINA ETAL	3041 ZACCARIA	\$474.08	\$173.44
122-160-52	THOUN PETER T & THOUN SHERLIN K	3033 ZACCARIA	\$474.08	\$173.44
122-160-53	MAXIMO DONNA JESSICA G	3017 ZACCARIA	\$474.08	\$173.44
122-160-54	DANG PHUONG KIM	3014 STANLEY	\$474.08	\$173.44
122-160-55	WIMER CARL & WIMER GAYLA	3026 STANLEY	\$474.08	\$173.44
122-160-56	CHUNG KEVIN	3048 STANLEY	\$474.08	\$173.44
122-160-57	BILLEDO ROBERTO P & BILLEDO PONG YO	3060 STANLEY	\$474.08	\$173.44
122-160-58	SUNG YORK T & LI JENNIFER H	3068 STANLEY	\$474.08	\$173.44
122-160-59	CHEN DUN QING & CHIANG MARY	3112 STANLEY	\$474.08	\$173.44
122-160-60	HALAS JOSEPH ALACAR & LYZZET ABAD	3124 STANLEY	\$474.08	\$173.44
122-160-61	SINGH AMARJIT & SADHRA AMANDEEP	3138 STANLEY	\$474.08	\$173.44
122-160-62	TANAEL RODELIA & CHRISTOPHER	3140 STANLEY	\$474.08	\$173.44
122-160-63	RAMIREZ DONNA	3162 STANLEY	\$474.08	\$173.44
122-170-01	HERNANDEZ JORGE TEHANDON	3048 JOURNEY	\$474.08	\$173.44

6/6/2023

Zone A-10-: Cannery Park Landscape Maintenance District
Annual Assessment Roll

APN	OWNER	LOCATION	MAX ASSMT	ACTUAL ASSMT
122-170-02	ANAYA JAIME	3036 JOURNEY	\$474.08	\$173.44
122-170-03	SANFORD KENNETH JAMES	3024 JOURNEY	\$474.08	\$173.44
122-170-04	SHELLEY NICOLLE M	3012 JOURNEY	\$474.08	\$173.44
122-170-05	LAVARIAS WILFREDO & MECHELLE	3000 JOURNEY	\$474.08	\$173.44
122-170-06	COPELAND CLINT & SUSAN	10127 CLAPTON	\$474.08	\$173.44
122-170-07	GREEN RUDOLPH JR ETAL	10139 CLAPTON	\$474.08	\$173.44
122-170-08	BOTELHO PAULO J TEIXEIRA & VILA SANDF	10151 CLAPTON	\$474.08	\$173.44
122-170-09	MAYFIELD TERESSA A	10163 CLAPTON	\$474.08	\$173.44
122-170-10	GAINES CYNTHIA	10175 CLAPTON	\$474.08	\$173.44
122-170-11	KWAN JIMMY XIANG JIE	10187 CLAPTON	\$474.08	\$173.44
122-170-12	HARO OMAR & MAYRA	10199 CLAPTON	\$474.08	\$173.44
122-170-13	SACRO TERESITA & MILTON	10211 CLAPTON	\$474.08	\$173.44
122-170-14	GRANADOS GERARDO JUSTIN	10223 CLAPTON	\$474.08	\$173.44
122-170-15	ANGEL JOEL RACASA TR	10235 CLAPTON	\$474.08	\$173.44
122-170-16	DIAZ BRUNO & MARTINEZ JAIME MARIE	10247 CLAPTON	\$474.08	\$173.44
122-170-17	WHITLOCK MARVIN	3001 FOGARTY	\$474.08	\$173.44
122-170-18	SINGH CHARANJEET & KAUR LAKHWINDEF	3013 FOGARTY	\$474.08	\$173.44
122-170-19	POWELL-DOLLAR ALICIA & DOLLAR KENNE	3025 FOGARTY	\$474.08	\$173.44
122-170-20	LEE-STEPHENS BERNETHER	3037 FOGARTY	\$474.08	\$173.44
122-170-21	GURM HARMANDEEP SINGH & KAUR GAG	3051 FOGARTY	\$474.08	\$173.44
122-170-22	CARGO EDILBERTO JR & MINERVA	3073 FOGARTY	\$474.08	\$173.44
122-170-23	GAMEZ DE LEON ANNIE D	3089 FOGARTY	\$474.08	\$173.44
122-170-24	VERMA PAVAN & MONIKA	3101 FOGARTY	\$474.08	\$173.44
122-170-25	ZHAO HUABING & LI RUIAN	3113 FOGARTY	\$474.08	\$173.44
122-170-26	MARSHALL OSCAR LIM & ADELLINE CARAN	3125 FOGARTY	\$474.08	\$173.44
122-170-27	LEWIS JUNE PATRICE ETAL	3137 FOGARTY	\$474.08	\$173.44
122-170-28	HUANG XINGFENG	3149 FOGARTY	\$474.08	\$173.44
122-170-29	SOTELO CARL DEAN	3138 FOGARTY	\$474.08	\$173.44
122-170-30	SIENG RA	3126 FOGARTY	\$474.08	\$173.44
122-170-31	CREW CARDELL EDWARD SR ETAL	3114 FOGARTY	\$474.08	\$173.44
122-170-32	SINGH SUKHDEV	10238 ZAPPA	\$474.08	\$173.44
122-170-33	MOLINA RAPHAEL & LEIMARIE	10226 ZAPPA	\$474.08	\$173.44
122-170-34	LEI LIZHI	10214 ZAPPA	\$474.08	\$173.44
122-170-35	KB HOME SACRAMENTO & ERUM SAIMA &	10202 ZAPPA	\$474.08	\$173.44
122-170-36	SHARMA RAJNEESH	3099 BUDDY HOLLY	\$474.08	\$173.44
122-170-37	KB HOME SACRAMENTO	3111 BUDDY HOLLY	\$474.08	\$173.44
122-170-38	ALDAFARI ALI T & ALZANDANI RAQYA K	3123 BUDDY HOLLY	\$474.08	\$173.44
122-170-39	KB HOME SACRAMENTO	3135 BUDDY HOLLY	\$474.08	\$173.44
122-170-40	KAALUND BRUCE ANTHONY & ERRIA LAUR	3190 BUDDY HOLLY	\$474.08	\$173.44
122-170-41	SINGH PRATIK & ARISHMA	3180 BUDDY HOLLY	\$474.08	\$173.44
122-170-42	YOU CHEVAN ETAL	3170 BUDDY HOLLY	\$474.08	\$173.44
122-170-43	KB HOME SACRAMENTO	3160 BUDDY HOLLY	\$474.08	\$173.44
122-170-44	OBI NKECHIKA NGOZI	3148 BUDDY HOLLY	\$474.08	\$173.44
122-170-45	VALERIO VANDAME & CRYSTAL GAIL D	3136 BUDDY HOLLY	\$474.08	\$173.44
122-170-46	SANCHEZ HUMBERTO LOPEZ & PAULA LEC	3124 BUDDY HOLLY	\$474.08	\$173.44
122-170-47	KB HOME SACRAMENTO	3112 BUDDY HOLLY	\$474.08	\$173.44
122-170-48	NGUYEN JONATHAN T & EVELYN	3121 JOURNEY	\$474.08	\$173.44
122-170-49	LIANG HONGLIN	3133 JOURNEY	\$474.08	\$173.44
122-170-50	COVARRUBIAS LAURO JR & MARILYN GRA	3145 JOURNEY	\$474.08	\$173.44
122-170-51	JAMES DONNELL LASHAUN & CHATMAN-J.	3157 JOURNEY	\$474.08	\$173.44
122-170-52	VAN LE VINH ETAL	3169 JOURNEY	\$474.08	\$173.44
122-170-53	BOYD KEVIN M	3181 JOURNEY	\$474.08	\$173.44
122-170-54	ALAMEDA ALAN	3193 JOURNEY	\$474.08	\$173.44

6/6/2023

Zone A-10-: Cannery Park Landscape Maintenance District
Annual Assessment Roll

APN	OWNER	LOCATION	MAX ASSMT	ACTUAL ASSMT
122-170-55	ABUEVA PETER L & CRISTELYN	3180 JOURNEY	\$474.08	\$173.44
122-170-56	KAUR KAMALJIT ETAL	3168 JOURNEY	\$474.08	\$173.44
122-170-57	MORENO GUSTAVO	3156 JOURNEY	\$474.08	\$173.44
122-170-58	ASAAD ASSAF M ETAL	3144 JOURNEY	\$474.08	\$173.44
122-170-59	OWENS JAMMU LUCILLE	3132 JOURNEY	\$474.08	\$173.44
122-170-60	SINGH SURINDER & KAUR CHARANPREET	3120 JOURNEY	\$474.08	\$173.44
122-170-61	TULIAO RICHARD BANATAO	3108 JOURNEY	\$474.08	\$173.44
122-170-62	HARDY FONTINO	3096 JOURNEY	\$474.08	\$173.44
122-170-63	CHEAS ANTHONY C & PIL KIMLY	3084 JOURNEY	\$474.08	\$173.44
122-170-64	BERONILLA NICK JR ETAL	3072 JOURNEY	\$474.08	\$173.44
122-170-65	HUYNH TUAN	3097 JOURNEY	\$474.08	\$173.44
122-170-66	BIONA DENNIS MANCILLA	3085 JOURNEY	\$474.08	\$173.44
122-170-67	SINGH MALKIT	3073 JOURNEY	\$474.08	\$173.44
122-170-68	VANG JERRY CHUE	3061 JOURNEY	\$474.08	\$173.44
122-170-69	HO VICKY	3049 JOURNEY	\$474.08	\$173.44
122-170-70	PAK SAVOEUN & CHANTHAKONE DUANGP	3037 JOURNEY	\$474.08	\$173.44
122-170-71	BOURN SARAK	10140 CLAPTON	\$474.08	\$173.44
122-170-72	KAMBOJ MANDEEP & VERMA NISHU	10152 CLAPTON	\$474.08	\$173.44
122-170-73	FALCONI LUIS	10164 CLAPTON	\$474.08	\$173.44
122-170-74	RUSSELL THOMAS MARCHAND JR	10176 CLAPTON	\$474.08	\$173.44
122-170-75	BHANDARI SHIVEK & KHUSHBOO NONAMI	10188 CLAPTON	\$474.08	\$173.44
122-170-76	NGUYEN HUY T & TONLOP NARY	10200 CLAPTON	\$474.08	\$173.44
122-170-77	SINGH UJAGAR	10212 CLAPTON	\$474.08	\$173.44
122-170-78	SINGH PARMINDER	10224 CLAPTON	\$474.08	\$173.44
122-170-79	SINGH SANVEER & KAUR KANWALJIT	10237 ZAPPA	\$474.08	\$173.44
122-170-80	CENTENO EMMANUEL & LATOYA	10225 ZAPPA	\$474.08	\$173.44
122-170-81	PRESLEY ERICA D	10213 ZAPPA	\$474.08	\$173.44
122-170-82	TATH THY ETAL	10201 ZAPPA	\$474.08	\$173.44
122-170-83	DINH STEVE ETAL	3062 BUDDY HOLLY	\$474.08	\$173.44
122-170-84	KB HOME SACRAMENTO	3074 BUDDY HOLLY	\$474.08	\$173.44
122-170-85	KB HOME SACRAMENTO	3086 BUDDY HOLLY	\$474.08	\$173.44
122-170-86	SINGH HEM	3098 BUDDY HOLLY	\$474.08	\$0.00
122-180-01	SAEPHAN KAO K & VALERIE V	3161 FOGARTY	\$474.08	\$173.44
122-180-02	SINGH GURPARTAP	3173 FOGARTY	\$474.08	\$173.44
122-180-03	MORISH CHERISSE	3181 FOGARTY	\$474.08	\$173.44
122-180-04	ASUNCION ANTONIO & NORRIZ	3189 FOGARTY	\$474.08	\$173.44
122-180-05	KANG EUGENE YOUNG & HYUNG IN	3193 FOGARTY	\$474.08	\$173.44
122-180-06	RAYA MARIA & CERVANTES RICARDO	3197 FOGARTY	\$474.08	\$173.44
122-180-07	IZUMI KRYSTAL ANN	3194 FOGARTY	\$474.08	\$173.44
122-180-08	SINGH HIMAT	3190 FOGARTY	\$474.08	\$173.44
122-180-09	SINGH VIJAYPAL	3182 FOGARTY	\$474.08	\$173.44
122-180-10	DALISAY EDWIN VELARDE	3174 FOGARTY	\$474.08	\$173.44
122-180-11	RIVAS CARLOS A MOLINA & MOLINA MAR'	3162 FOGARTY	\$474.08	\$173.44
122-180-12	HUANG XIAODONG	3150 FOGARTY	\$474.08	\$173.44
122-180-13	HUYNH HUONG	3147 BUDDY HOLLY	\$474.08	\$173.44
122-180-14	DANG MARY TRINH NGUYET	3159 BUDDY HOLLY	\$474.08	\$173.44
122-180-15	KB HOME SACRAMENTO	3169 BUDDY HOLLY	\$474.08	\$173.44
122-180-16	KB HOME SACRAMENTO	3179 BUDDY HOLLY	\$474.08	\$173.44
122-180-17	KHAMMANH JERRI	3189 BUDDY HOLLY	\$474.08	\$173.44
122-180-18	KB HOME SACRAMENTO	3199 BUDDY HOLLY	\$474.08	\$173.44
122-180-19	MONROY DIANA CRISTY ETAL	10201 HENLEY	\$474.08	\$173.44
122-180-20	PARIS ALINE RENEE	10213 HENLEY	\$474.08	\$173.44
122-180-21	PENA ELIZABETH & ROJAS JOSE ANTONIO	10225 HENLEY	\$474.08	\$173.44

6/6/2023

Zone A-10-: Cannery Park Landscape Maintenance District
Annual Assessment Roll

APN	OWNER	LOCATION	MAX ASSMT	ACTUAL ASSMT
122-180-22	NGUYEN HELEN ETAL	10237 HENLEY	\$474.08	\$173.44
122-180-23	MCGEE RONNIE & VELTHA	10249 HENLEY	\$474.08	\$173.44
122-180-24	THU JULIA & MOE KYAW	10261 HENLEY	\$474.08	\$173.44
122-180-25	SINGH GURINDER & KAUR AMANPREET	10273 HENLEY	\$474.08	\$173.44
122-180-26	SINGH GURDEV & KAUR RAJINDER	10285 HENLEY	\$474.08	\$173.44
122-180-27	TIPPLE CAITLIN ANN & JOHN ROBERT	10284 HENLEY	\$474.08	\$173.44
122-180-28	ANAYA JESSICA	3301 FREY	\$474.08	\$173.44
122-180-29	DE LEON MARCO ANTONIO DIAZ	3309 FREY	\$474.08	\$173.44
122-180-30	KB HOME SACRAMENTO	3317 FREY	\$474.08	\$173.44
122-180-31	ANDRADE TERESA & MENDOZA NESTOR D	3325 FREY	\$474.08	\$173.44
122-180-32	OERTEL JAMES F & SHIRLEY Q	3333 FREY	\$474.08	\$173.44
122-180-33	ALINEA CHERYL CARREON & FILEMON RAC	3341 FREY	\$474.08	\$173.44
122-180-34	FABRO JEN PIERRE ETAL	3349 FREY	\$474.08	\$173.44
122-180-35	ESPINOSA CHARLES & ALCANTARA ALYSSA	3357 FREY	\$474.08	\$173.44
122-180-36	OKORO OGHENEVOVO JOYCE	3365 FREY	\$474.08	\$173.44
122-180-37	XIONG SENG & LO YEE	3373 FREY	\$474.08	\$173.44
122-180-38	HUYNH QUOC VIET KIM	3381 FREY	\$474.08	\$173.44
122-180-39	KB HOME SACRAMENTO	3389 FREY	\$474.08	\$173.44
122-180-40	SINGH PRANIT VIJAY	10272 NUGET	\$474.08	\$173.44
122-180-41	BAYBAYAN MARIVIC & ROSEBERT L	10260 NUGET	\$474.08	\$173.44
122-180-42	KB HOME SACRAMENTO	10248 NUGET	\$474.08	\$173.44
122-180-43	MIRANDA NASON & ANNABELLE	10236 NUGET	\$474.08	\$173.44
122-180-44	VENGALA KIRAN KUMAR & BI ZAZIA	10224 NUGET	\$474.08	\$173.44
122-180-45	BROWN JOELIDA DESIRAYMARIE ETAL	10212 NUGET	\$474.08	\$173.44
122-180-46	KB HOME SACRAMENTO	10200 NUGET	\$474.08	\$173.44
122-180-47	RIZVI SYED MUSHTAQ ALI ETAL	3375 BUDDY HOLLY	\$474.08	\$173.44
122-180-48	BYRD MONICA ETAL	3367 BUDDY HOLLY	\$474.08	\$173.44
122-180-49	TRINH LY MY & NGUYEN BONG THI	3359 BUDDY HOLLY	\$474.08	\$173.44
122-180-50	KB HOME SACRAMENTO	3351 BUDDY HOLLY	\$474.08	\$173.44
122-180-51	TRAN CUC THI	3343 BUDDY HOLLY	\$474.08	\$173.44
122-180-52	THOMAS TEANIKA MICHELLE & ANTHONY	3335 BUDDY HOLLY	\$474.08	\$173.44
122-180-53	SINGH GURMIT	3327 BUDDY HOLLY	\$474.08	\$173.44
122-180-54	KB HOME SACRAMENTO	3319 BUDDY HOLLY	\$474.08	\$173.44
122-180-55	JAYME LIZA	3311 BUDDY HOLLY	\$474.08	\$173.44
122-180-56	KB HOME SACRAMENTO	10200 HENLEY	\$474.08	\$173.44
122-180-57	DINH CHUC C & TRAN HUYEN	10212 HENLEY	\$474.08	\$173.44
122-180-58	MIRAMONTES ALICIA	10224 HENLEY	\$474.08	\$173.44
122-180-59	BAGASOL RALPH & ELEONOR SARAH	10236 HENLEY	\$474.08	\$173.44
122-180-60	KANG GURJIT S & SANGHA DAVINDER ETA	3310 FREY	\$474.08	\$173.44
122-180-61	RUIZ LEA JANE BONILLA & RACEL AGPAOA	3318 FREY	\$474.08	\$173.44
122-180-62	AHMAD SAIYAD M & KHAN MEHNAAZ N	3326 FREY	\$474.08	\$173.44
122-180-63	NGUYEN VONG H & LE HANH M	3334 FREY	\$474.08	\$173.44
122-180-64	CHANTY WELLSION ETAL	3342 FREY	\$474.08	\$173.44
122-180-65	KB HOME SACRAMENTO	3350 FREY	\$474.08	\$173.44
122-180-66	PHAN MIKE	3358 FREY	\$474.08	\$173.44
122-180-67	EUM HYEN JUN ETAL	3366 FREY	\$474.08	\$173.44
122-180-68	AHMAD MALIK S	3374 FREY	\$474.08	\$173.44
122-190-01	LGI HOMES CALIFORNIA LLC	3301 RIGHTEOUS	\$474.08	\$173.44
122-190-02	LGI HOMES CALIFORNIA LLC	3307 RIGHTEOUS	\$474.08	\$173.44
122-190-03	LGI HOMES CALIFORNIA LLC	3313 RIGHTEOUS	\$474.08	\$173.44
122-190-04	RICHARDSON GARY ADAM & MARILYNN P	3319 RIGHTEOUS	\$474.08	\$173.44
122-190-05	LGI HOMES CALIFORNIA LLC	3325 RIGHTEOUS	\$474.08	\$173.44
122-190-06	LGI HOMES CALIFORNIA LLC	3331 RIGHTEOUS	\$474.08	\$173.44

6/6/2023

Zone A-10-: Cannery Park Landscape Maintenance District
Annual Assessment Roll

APN	OWNER	LOCATION	MAX ASSMT	ACTUAL ASSMT
122-190-07	SOTO LIZBETH RAMIREZ ETAL	3337 RIGHTEOUS	\$474.08	\$173.44
122-190-08	LGI HOMES CALIFORNIA LLC	3343 RIGHTEOUS	\$474.08	\$173.44
122-190-09	EGBUJOR CHRISTOPHER	3349 RIGHTEOUS	\$474.08	\$173.44
122-190-10	LGI HOMES CALIFORNIA LLC	3401 RIGHTEOUS	\$474.08	\$173.44
122-190-11	GAETOS ARTURO	3407 RIGHTEOUS	\$474.08	\$173.44
122-190-12	LGI HOMES CALIFORNIA LLC	3413 RIGHTEOUS	\$474.08	\$173.44
122-190-13	MAUNG AUNG S & HAN VICTORIA	3419 RIGHTEOUS	\$474.08	\$173.44
122-190-14	DARTEZ-SMITH KASHANTA & JEREMY	3425 RIGHTEOUS	\$474.08	\$173.44
122-190-15	VALDOVINOS IGNACIO A & DE SANTIAGO	3431 RIGHTEOUS	\$474.08	\$173.44
122-190-16	ABLOG EDITA ARQUILADA ETAL	3437 RIGHTEOUS	\$474.08	\$173.44
122-190-17	LGI HOMES CALIFORNIA LLC	3443 RIGHTEOUS	\$474.08	\$173.44
122-190-18	CAOILE JANNETH FERNANDEZ ETAL & COR	3449 RIGHTEOUS	\$474.08	\$173.44
122-190-19	POXTAN ISMAEL ETAL	10360 BONO	\$474.08	\$173.44
122-190-20	BAARDE MARYROSE & JONATHAN R	10354 BONO	\$474.08	\$173.44
122-190-21	YEE SALAI & OO MAI	10348 BONO	\$474.08	\$173.44
122-190-22	SPENCER DARRYL II & SUNNY T	10342 BONO	\$474.08	\$173.44
122-190-23	KEONORASAK SENGCHANH	10336 BONO	\$474.08	\$173.44
122-190-24	MELCHOR GIANCARLO ETAL	10330 BONO	\$474.08	\$173.44
122-190-25	GILL ARMINDER & SARABJIT	10324 BONO	\$474.08	\$173.44
122-190-26	KUMAR NARINDER	10318 BONO	\$474.08	\$173.44
122-190-27	LGI HOMES CALIFORNIA LLC	10312 BONO	\$474.08	\$173.44
122-190-28	PANUCO MARCO	10306 BONO	\$474.08	\$173.44
122-190-29	VALENCIA BEATRICE	10300 BONO	\$474.08	\$173.44
122-190-30	NGUYEN HUNG & VO LOAN	10301 BONO	\$474.08	\$173.44
122-190-31	LE JIM	10307 BONO	\$474.08	\$173.44
122-190-32	LWIN WAI	10313 BONO	\$474.08	\$173.44
122-190-33	MULTANI RACHHPAL SINGH	3414 SEGER	\$474.08	\$173.44
122-190-34	CLEMON RYAN C	3408 SEGER	\$474.08	\$173.44
122-190-35	MIRELES JOSHUA & LANDA CARINA	3402 SEGER	\$474.08	\$173.44
122-190-36	HAQUE MAHBUBUR & TAJKIA TOHFA	3350 SEGER	\$474.08	\$173.44
122-190-37	KUMAR SURENDER	3344 SEGER	\$474.08	\$173.44
122-190-38	HANSEN-GRAY PATRICIA	3338 SEGER	\$474.08	\$173.44
122-190-39	VEERASHETTY PAVANKUMAR ETAL	3332 SEGER	\$474.08	\$173.44
122-190-40	CHAO ALYSSA N ETAL	3326 SEGER	\$474.08	\$173.44
122-190-41	WIN SAN SAN	3320 SEGER	\$474.08	\$173.44
122-190-42	SOE YAN & SONE O PYE	3314 SEGER	\$474.08	\$173.44
122-190-43	KUY CHRISTINE	10313 FLOYD	\$474.08	\$173.44
122-190-44	GERALES NESTOR JR & COROTAS IULIANA	10319 FLOYD	\$474.08	\$173.44
122-190-45	MOORE MARY ELLEN	10325 FLOYD	\$474.08	\$173.44
122-190-46	SINGH SHAILENDAR	10331 FLOYD	\$474.08	\$173.44
122-190-47	AREVALO INEZ & MARCELO	10337 FLOYD	\$474.08	\$173.44
122-190-48	SINGH SATNAM & KAUR LAKHVEER	10343 FLOYD	\$474.08	\$173.44
122-190-49	LGI HOMES CALIFORNIA LLC	3320 RIGHTEOUS	\$474.08	\$173.44
122-190-50	LGI HOMES CALIFORNIA LLC	3326 RIGHTEOUS	\$474.08	\$173.44
122-190-51	VALENZUELA RICO ETAL	3332 RIGHTEOUS	\$474.08	\$173.44
122-190-52	HANG BILLY B ETAL	3338 RIGHTEOUS	\$474.08	\$173.44
122-190-53	LGI HOMES CALIFORNIA LLC	3344 RIGHTEOUS	\$474.08	\$173.44
122-190-54	MCINTREE KINYA ETAL	3350 RIGHTEOUS	\$474.08	\$173.44
122-190-55	LGI HOMES CALIFORNIA LLC	3402 RIGHTEOUS	\$474.08	\$173.44
122-190-56	BRODIE LUDWIG V & TANEISHA D	3408 RIGHTEOUS	\$474.08	\$173.44
122-190-57	CAMARENA MIGUEL	3414 RIGHTEOUS	\$474.08	\$173.44
122-190-58	REEVES JONATHAN	3420 RIGHTEOUS	\$474.08	\$173.44
122-190-59	OBIWURU IHEOMA E	3426 RIGHTEOUS	\$474.08	\$173.44

6/6/2023

Zone A-10-: Cannery Park Landscape Maintenance District
Annual Assessment Roll

APN	OWNER	LOCATION	MAX ASSMT	ACTUAL ASSMT
122-190-60	MYINT YE ZAW & AUNG ZAR CHI	3432 RIGHTEOUS	\$474.08	\$173.44
122-190-61	KHAMPHASEUTH ANOGSACK & KATHLEEN	3438 RIGHTEOUS	\$474.08	\$173.44
122-190-62	LY TONY & LO MAICHI	3431 SEGER	\$474.08	\$173.44
122-190-63	RUSS JAMES & JACQUELINE	3425 SEGER	\$474.08	\$173.44
122-190-64	ADEDIRAN GANIYA IYABO	3419 SEGER	\$474.08	\$173.44
122-190-65	BONGOLAN LESTER RAMIREZ ETAL	3413 SEGER	\$474.08	\$173.44
122-190-66	LIM SAPHORN & LINDA VONGPHAKDY	3407 SEGER	\$474.08	\$173.44
122-190-67	NAGRA HANSON SINGH & SARNJIT KAUR	3401 SEGER	\$474.08	\$173.44
122-190-68	SINGH NAVJOT & VERONICA G	3349 SEGER	\$474.08	\$173.44
122-190-69	ROJO JOSEELYN & MORALES HANAH	3343 SEGER	\$474.08	\$173.44
122-190-70	ARNALDO RUFFY & APRIL FIGUEROA	3337 SEGER	\$474.08	\$173.44
122-190-71	FOX STEVEN M	3331 SEGER	\$474.08	\$173.44
122-190-72	LE LINH DUY & PHAN TINA THI	3325 SEGER	\$474.08	\$173.44
122-190-73	SINGH PRITPAL ETAL & KAUR HARWINDER	3319 SEGER	\$474.08	\$173.44
122-200-01	LGI HOMES CALIFORNIA LLC	UNASSIGNED	\$474.08	\$173.44
122-200-02	LGI HOMES CALIFORNIA LLC	UNASSIGNED	\$474.08	\$173.44
122-200-03	LGI HOMES CALIFORNIA LLC	UNASSIGNED	\$474.08	\$173.44
122-200-04	LGI HOMES CALIFORNIA LLC	UNASSIGNED	\$474.08	\$173.44
122-200-05	LGI HOMES CALIFORNIA LLC	UNASSIGNED	\$474.08	\$173.44
122-200-06	LGI HOMES CALIFORNIA LLC	UNASSIGNED	\$474.08	\$173.44
122-200-07	LGI HOMES CALIFORNIA LLC	UNASSIGNED	\$474.08	\$173.44
122-200-08	LGI HOMES CALIFORNIA LLC	UNASSIGNED	\$474.08	\$173.44
122-200-09	LGI HOMES CALIFORNIA LLC	UNASSIGNED	\$474.08	\$173.44
122-200-10	LGI HOMES CALIFORNIA LLC	UNASSIGNED	\$474.08	\$173.44
122-200-11	LGI HOMES CALIFORNIA LLC	UNASSIGNED	\$474.08	\$173.44
122-200-12	LGI HOMES CALIFORNIA LLC	UNASSIGNED	\$474.08	\$173.44
122-200-13	LGI HOMES CALIFORNIA LLC	UNASSIGNED	\$474.08	\$173.44
122-200-14	LGI HOMES CALIFORNIA LLC	UNASSIGNED	\$474.08	\$173.44
122-200-15	LGI HOMES CALIFORNIA LLC	UNASSIGNED	\$474.08	\$173.44
122-200-16	LGI HOMES CALIFORNIA LLC	UNASSIGNED	\$474.08	\$173.44
122-200-17	LGI HOMES CALIFORNIA LLC	UNASSIGNED	\$474.08	\$173.44
122-200-18	LGI HOMES CALIFORNIA LLC	UNASSIGNED	\$474.08	\$173.44
122-200-19	LGI HOMES CALIFORNIA LLC	UNASSIGNED	\$474.08	\$173.44
122-200-20	LGI HOMES CALIFORNIA LLC	UNASSIGNED	\$474.08	\$173.44
122-200-21	LGI HOMES CALIFORNIA LLC	UNASSIGNED	\$474.08	\$173.44
122-200-22	LGI HOMES CALIFORNIA LLC	UNASSIGNED	\$474.08	\$173.44
122-200-23	LGI HOMES CALIFORNIA LLC	UNASSIGNED	\$474.08	\$173.44
122-200-24	LGI HOMES CALIFORNIA LLC	UNASSIGNED	\$474.08	\$173.44
122-200-25	LGI HOMES CALIFORNIA LLC	UNASSIGNED	\$474.08	\$173.44
122-200-26	LGI HOMES CALIFORNIA LLC	UNASSIGNED	\$474.08	\$173.44
122-200-27	LGI HOMES CALIFORNIA LLC	UNASSIGNED	\$474.08	\$173.44
122-200-28	LGI HOMES CALIFORNIA LLC	UNASSIGNED	\$474.08	\$173.44
122-200-29	LGI HOMES CALIFORNIA LLC	UNASSIGNED	\$474.08	\$173.44
122-200-30	LGI HOMES CALIFORNIA LLC	UNASSIGNED	\$474.08	\$173.44
122-200-31	LGI HOMES CALIFORNIA LLC	UNASSIGNED	\$474.08	\$173.44
122-200-32	LGI HOMES CALIFORNIA LLC	UNASSIGNED	\$474.08	\$173.44
122-200-33	LGI HOMES CALIFORNIA LLC	UNASSIGNED	\$474.08	\$173.44
122-200-34	LGI HOMES CALIFORNIA LLC	UNASSIGNED	\$474.08	\$173.44
122-200-35	LGI HOMES CALIFORNIA LLC	UNASSIGNED	\$474.08	\$173.44
122-200-36	LGI HOMES CALIFORNIA LLC	UNASSIGNED	\$474.08	\$173.44
122-200-37	LGI HOMES CALIFORNIA LLC	UNASSIGNED	\$474.08	\$173.44
122-200-38	LGI HOMES CALIFORNIA LLC	UNASSIGNED	\$474.08	\$173.44
122-200-39	LGI HOMES CALIFORNIA LLC	UNASSIGNED	\$474.08	\$173.44

6/6/2023

Zone A-10-: Cannery Park Landscape Maintenance District
Annual Assessment Roll

APN	OWNER	LOCATION	MAX ASSMT	ACTUAL ASSMT
122-200-40	LGI HOMES CALIFORNIA LLC	UNASSIGNED	\$474.08	\$173.44
122-200-41	LGI HOMES CALIFORNIA LLC	UNASSIGNED	\$474.08	\$173.44
122-200-42	LGI HOMES CALIFORNIA LLC	UNASSIGNED	\$474.08	\$173.44
122-200-43	LGI HOMES CALIFORNIA LLC	UNASSIGNED	\$474.08	\$173.44
122-200-44	LGI HOMES CALIFORNIA LLC	UNASSIGNED	\$474.08	\$173.44
122-200-45	LGI HOMES CALIFORNIA LLC	UNASSIGNED	\$474.08	\$173.44
122-200-46	KUMAR KIRAN & BHATTI RAJNISH	UNASSIGNED	\$474.08	\$173.44
122-200-47	LGI HOMES CALIFORNIA LLC	UNASSIGNED	\$474.08	\$173.44
122-200-48	LGI HOMES CALIFORNIA LLC	UNASSIGNED	\$474.08	\$173.44
122-200-49	LGI HOMES CALIFORNIA LLC	UNASSIGNED	\$474.08	\$173.44
122-200-50	LGI HOMES CALIFORNIA LLC	UNASSIGNED	\$474.08	\$173.44
122-200-51	LGI HOMES CALIFORNIA LLC	UNASSIGNED	\$474.08	\$173.44
122-200-52	LGI HOMES CALIFORNIA LLC	UNASSIGNED	\$474.08	\$173.44
122-200-53	LGI HOMES CALIFORNIA LLC	UNASSIGNED	\$474.08	\$173.44
122-200-54	LGI HOMES CALIFORNIA LLC	UNASSIGNED	\$474.08	\$173.44
122-200-55	LGI HOMES CALIFORNIA LLC	UNASSIGNED	\$474.08	\$173.44
122-200-56	LGI HOMES CALIFORNIA LLC	UNASSIGNED	\$474.08	\$173.44
122-200-57	LGI HOMES CALIFORNIA LLC	UNASSIGNED	\$474.08	\$173.44
122-200-58	LGI HOMES CALIFORNIA LLC	UNASSIGNED	\$474.08	\$173.44
122-200-59	LGI HOMES CALIFORNIA LLC	UNASSIGNED	\$474.08	\$173.44
122-200-60	LGI HOMES CALIFORNIA LLC	UNASSIGNED	\$474.08	\$173.44
122-200-61	LGI HOMES CALIFORNIA LLC	UNASSIGNED	\$474.08	\$173.44
122-200-62	LGI HOMES CALIFORNIA LLC	UNASSIGNED	\$474.08	\$173.44
122-200-63	LGI HOMES CALIFORNIA LLC	UNASSIGNED	\$474.08	\$173.44
122-200-64	STOCKTON CITY OF	UNASSIGNED	\$474.08	\$173.44
122-210-01	LGI HOMES CALIFORNIA LLC	UNASSIGNED	\$474.08	\$173.44
122-210-02	LGI HOMES CALIFORNIA LLC	UNASSIGNED	\$474.08	\$173.44
122-210-03	RAM TEK	UNASSIGNED	\$474.08	\$173.44
122-210-04	LGI HOMES CALIFORNIA LLC	UNASSIGNED	\$474.08	\$173.44
122-210-05	LGI HOMES CALIFORNIA LLC	UNASSIGNED	\$474.08	\$173.44
122-210-06	LGI HOMES CALIFORNIA LLC	UNASSIGNED	\$474.08	\$173.44
122-210-07	LGI HOMES CALIFORNIA LLC	UNASSIGNED	\$474.08	\$173.44
122-210-08	JARAMILLO CHRISTOPHER J & DANIELA A	UNASSIGNED	\$474.08	\$173.44
122-210-09	LGI HOMES CALIFORNIA LLC	UNASSIGNED	\$474.08	\$173.44
122-210-10	LGI HOMES CALIFORNIA LLC	UNASSIGNED	\$474.08	\$173.44
122-210-11	LGI HOMES CALIFORNIA LLC	UNASSIGNED	\$474.08	\$173.44
122-210-12	LGI HOMES CALIFORNIA LLC	UNASSIGNED	\$474.08	\$173.44
122-210-13	BROCALES JOHN ETAL	UNASSIGNED	\$474.08	\$173.44
122-210-14	LGI HOMES CALIFORNIA LLC	UNASSIGNED	\$474.08	\$173.44
122-210-15	LGI HOMES CALIFORNIA LLC	UNASSIGNED	\$474.08	\$173.44
122-210-16	LGI HOMES CALIFORNIA LLC	UNASSIGNED	\$474.08	\$173.44
122-210-17	ARIAS RUBY	UNASSIGNED	\$474.08	\$173.44
122-210-18	LGI HOMES CALIFORNIA LLC	UNASSIGNED	\$474.08	\$173.44
122-210-19	LGI HOMES CALIFORNIA LLC	UNASSIGNED	\$474.08	\$173.44
122-210-20	LGI HOMES CALIFORNIA LLC	UNASSIGNED	\$474.08	\$173.44
122-210-21	LGI HOMES CALIFORNIA LLC	UNASSIGNED	\$474.08	\$173.44
122-210-22	LGI HOMES CALIFORNIA LLC	UNASSIGNED	\$474.08	\$173.44
122-210-23	LGI HOMES CALIFORNIA LLC	UNASSIGNED	\$474.08	\$173.44
122-210-24	LGI HOMES CALIFORNIA LLC	UNASSIGNED	\$474.08	\$173.44
122-210-25	LGI HOMES CALIFORNIA LLC	UNASSIGNED	\$474.08	\$173.44
122-210-26	LGI HOMES CALIFORNIA LLC	UNASSIGNED	\$474.08	\$173.44
122-210-27	LGI HOMES CALIFORNIA LLC	UNASSIGNED	\$474.08	\$173.44
122-210-28	LGI HOMES CALIFORNIA LLC	UNASSIGNED	\$474.08	\$173.44

6/6/2023

Zone A-10-: Cannery Park Landscape Maintenance District
Annual Assessment Roll

APN	OWNER	LOCATION	MAX ASSMT	ACTUAL ASSMT
122-210-29	LGI HOMES CALIFORNIA LLC	UNASSIGNED	\$474.08	\$173.44
122-210-30	LGI HOMES CALIFORNIA LLC	UNASSIGNED	\$474.08	\$173.44
122-210-31	LGI HOMES CALIFORNIA LLC	UNASSIGNED	\$474.08	\$173.44
122-210-32	LGI HOMES CALIFORNIA LLC	UNASSIGNED	\$474.08	\$173.44
122-210-33	LGI HOMES CALIFORNIA LLC	UNASSIGNED	\$474.08	\$173.44
122-210-34	LGI HOMES CALIFORNIA LLC	UNASSIGNED	\$474.08	\$173.44
122-210-35	LGI HOMES CALIFORNIA LLC	UNASSIGNED	\$474.08	\$173.44
122-210-36	LGI HOMES CALIFORNIA LLC	UNASSIGNED	\$474.08	\$173.44
122-210-37	LGI HOMES CALIFORNIA LLC	UNASSIGNED	\$474.08	\$173.44
122-210-38	LGI HOMES CALIFORNIA LLC	UNASSIGNED	\$474.08	\$173.44
122-210-39	LGI HOMES CALIFORNIA LLC	UNASSIGNED	\$474.08	\$173.44
122-210-40	LGI HOMES CALIFORNIA LLC	UNASSIGNED	\$474.08	\$173.44
122-210-41	LGI HOMES CALIFORNIA LLC	UNASSIGNED	\$474.08	\$173.44
122-210-42	LGI HOMES CALIFORNIA LLC	UNASSIGNED	\$474.08	\$173.44
122-210-43	LGI HOMES CALIFORNIA LLC	UNASSIGNED	\$474.08	\$173.44
122-210-44	LGI HOMES CALIFORNIA LLC	UNASSIGNED	\$474.08	\$173.44
122-210-45	LGI HOMES CALIFORNIA LLC	UNASSIGNED	\$474.08	\$173.44
122-210-46	LGI HOMES CALIFORNIA LLC	UNASSIGNED	\$474.08	\$173.44
122-210-47	LGI HOMES CALIFORNIA LLC	UNASSIGNED	\$474.08	\$173.44
122-210-48	LGI HOMES CALIFORNIA LLC	UNASSIGNED	\$474.08	\$173.44
122-210-49	LGI HOMES CALIFORNIA LLC	UNASSIGNED	\$474.08	\$173.44
122-210-50	LGI HOMES CALIFORNIA LLC	UNASSIGNED	\$474.08	\$173.44
122-210-51	LGI HOMES CALIFORNIA LLC	UNASSIGNED	\$474.08	\$173.44
122-210-52	LGI HOMES CALIFORNIA LLC	UNASSIGNED	\$474.08	\$173.44
122-210-53	LGI HOMES CALIFORNIA LLC	UNASSIGNED	\$474.08	\$173.44
122-210-54	LGI HOMES CALIFORNIA LLC	UNASSIGNED	\$474.08	\$173.44
122-210-55	LGI HOMES CALIFORNIA LLC	UNASSIGNED	\$474.08	\$173.44
122-210-56	LGI HOMES CALIFORNIA LLC	UNASSIGNED	\$474.08	\$173.44
122-210-57	LGI HOMES CALIFORNIA LLC	UNASSIGNED	\$474.08	\$173.44
122-210-58	LGI HOMES CALIFORNIA LLC	UNASSIGNED	\$474.08	\$173.44
122-210-59	LGI HOMES CALIFORNIA LLC	UNASSIGNED	\$474.08	\$173.44
122-210-60	LGI HOMES CALIFORNIA LLC	UNASSIGNED	\$474.08	\$173.44
122-210-61	LGI HOMES CALIFORNIA LLC	UNASSIGNED	\$474.08	\$173.44
122-210-62	LGI HOMES CALIFORNIA LLC	UNASSIGNED	\$474.08	\$173.44
122-210-63	LGI HOMES CALIFORNIA LLC	UNASSIGNED	\$474.08	\$173.44
122-210-64	LGI HOMES CALIFORNIA LLC	UNASSIGNED	\$474.08	\$173.44
122-210-65	LGI HOMES CALIFORNIA LLC	UNASSIGNED	\$474.08	\$173.44
122-210-66	LGI HOMES CALIFORNIA LLC	UNASSIGNED	\$474.08	\$173.44
122-210-67	LGI HOMES CALIFORNIA LLC	UNASSIGNED	\$474.08	\$173.44
122-210-68	STOCKTON CITY OF	UNASSIGNED	\$474.08	\$173.44
122-220-01	LGI HOMES CALIFORNIA LLC	3248 AEROSMITH	\$474.08	\$173.44
122-220-02	LGI HOMES CALIFORNIA LLC	3236 AEROSMITH	\$474.08	\$173.44
122-220-03	LGI HOMES CALIFORNIA LLC	3224 AEROSMITH	\$474.08	\$173.44
122-220-04	LGI HOMES CALIFORNIA LLC	3212 AEROSMITH	\$474.08	\$173.44
122-220-05	LGI HOMES CALIFORNIA LLC	3200 AEROSMITH	\$474.08	\$173.44
122-220-06	LGI HOMES CALIFORNIA LLC	3160 AEROSMITH	\$474.08	\$173.44
122-220-07	LGI HOMES CALIFORNIA LLC	3148 AEROSMITH	\$474.08	\$173.44
122-220-08	LGI HOMES CALIFORNIA LLC	3136 AEROSMITH	\$474.08	\$173.44
122-220-09	LGI HOMES CALIFORNIA LLC	3124 AEROSMITH	\$474.08	\$173.44
122-220-10	LGI HOMES CALIFORNIA LLC	3097 STONES	\$474.08	\$173.44
122-220-11	LGI HOMES CALIFORNIA LLC	3109 STONES	\$474.08	\$173.44
122-220-12	LGI HOMES CALIFORNIA LLC	3121 STONES	\$474.08	\$173.44
122-220-13	LGI HOMES CALIFORNIA LLC	3133 STONES	\$474.08	\$173.44

6/6/2023

Zone A-10-: Cannery Park Landscape Maintenance District
Annual Assessment Roll

APN	OWNER	LOCATION	MAX ASSMT	ACTUAL ASSMT
122-220-14	LGI HOMES CALIFORNIA LLC	3145 STONES	\$474.08	\$173.44
122-220-15	LGI HOMES CALIFORNIA LLC	10496 ROBINSON	\$474.08	\$173.44
122-220-16	LGI HOMES CALIFORNIA LLC	10484 ROBINSON	\$474.08	\$173.44
122-220-17	LGI HOMES CALIFORNIA LLC	10472 ROBINSON	\$474.08	\$173.44
122-220-18	LGI HOMES CALIFORNIA LLC	10460 ROBINSON	\$474.08	\$173.44
122-220-19	LGI HOMES CALIFORNIA LLC	10448 ROBINSON	\$474.08	\$173.44
122-220-20	LGI HOMES CALIFORNIA LLC		\$474.08	\$173.44
122-220-21	LGI HOMES CALIFORNIA LLC	10437 MARLEY	\$474.08	\$173.44
122-220-22	LGI HOMES CALIFORNIA LLC	10449 MARLEY	\$474.08	\$173.44
122-220-23	LGI HOMES CALIFORNIA LLC	10461 MARLEY	\$474.08	\$173.44
122-220-24	LGI HOMES CALIFORNIA LLC	10473 MARLEY	\$474.08	\$173.44
122-220-25	LGI HOMES CALIFORNIA LLC	10485 MARLEY	\$474.08	\$173.44
122-220-26	LGI HOMES CALIFORNIA LLC	10497 MARLEY	\$474.08	\$173.44
122-220-27	LGI HOMES CALIFORNIA LLC	10519 MARLEY	\$474.08	\$173.44
122-220-28	LGI HOMES CALIFORNIA LLC	10531 MARLEY	\$474.08	\$173.44
122-220-29	LGI HOMES CALIFORNIA LLC	10543 MARLEY	\$474.08	\$173.44
122-220-30	LGI HOMES CALIFORNIA LLC	10555 MARLEY	\$474.08	\$173.44
122-220-31	LGI HOMES CALIFORNIA LLC	10556 MARLEY	\$474.08	\$173.44
122-220-32	LGI HOMES CALIFORNIA LLC	10544 MARLEY	\$474.08	\$173.44
122-220-33	LGI HOMES CALIFORNIA LLC	10532 MARLEY	\$474.08	\$173.44
122-220-34	LGI HOMES CALIFORNIA LLC	10520 MARLEY	\$474.08	\$173.44
122-220-35	LGI HOMES CALIFORNIA LLC	10508 MARLEY	\$474.08	\$173.44
122-220-36	LGI HOMES CALIFORNIA LLC	10496 MARLEY	\$474.08	\$173.44
122-220-37	LGI HOMES CALIFORNIA LLC		\$474.08	\$173.44
122-220-38	LGI HOMES CALIFORNIA LLC	10472 MARLEY	\$474.08	\$173.44
122-220-39	LGI HOMES CALIFORNIA LLC	10460 MARLEY	\$474.08	\$173.44
122-220-40	LGI HOMES CALIFORNIA LLC	10448 MARLEY	\$474.08	\$173.44
122-220-41	LGI HOMES CALIFORNIA LLC	10436 MARLEY	\$474.08	\$173.44
122-220-42	LGI HOMES CALIFORNIA LLC	3149 AEROSMITH	\$474.08	\$173.44
122-220-43	LGI HOMES CALIFORNIA LLC	3137 AEROSMITH	\$474.08	\$173.44
122-220-44	LGI HOMES CALIFORNIA LLC	3125 AEROSMITH	\$474.08	\$173.44
122-220-45	LGI HOMES CALIFORNIA LLC	10483 ROBINSON	\$474.08	\$173.44
122-220-46	LGI HOMES CALIFORNIA LLC	10472 ROBINSON	\$474.08	\$173.44
122-220-47	LGI HOMES CALIFORNIA LLC	10459 ROBINSON	\$474.08	\$173.44
122-220-48	LGI HOMES CALIFORNIA LLC	10447 ROBINSON	\$474.08	\$173.44
122-220-49	LGI HOMES CALIFORNIA LLC	10435 ROBINSON	\$474.08	\$173.44
122-220-50	LGI HOMES CALIFORNIA LLC	10423 ROBINSON	\$474.08	\$173.44
122-220-51	LGI HOMES CALIFORNIA LLC	10401 SKYNYRD	\$474.08	\$173.44
122-220-52	LGI HOMES CALIFORNIA LLC	10412 ROBINSON	\$474.08	\$173.44
122-220-53	LGI HOMES CALIFORNIA LLC	10561 MARLEY	\$474.08	\$173.44
122-220-54	LGI HOMES CALIFORNIA LLC	10559 MARLEY	\$474.08	\$173.44
122-230-01	LGI HOMES CALIFORNIA LLC	3112 AEROSMITH	\$474.08	\$173.44
122-230-02	LGI HOMES CALIFORNIA LLC	3112 AEROSMITH	\$474.08	\$173.44
122-230-03	LGI HOMES CALIFORNIA LLC	3100 AEROSMITH	\$474.08	\$173.44
122-230-04	LGI HOMES CALIFORNIA LLC	3072 AEROSMITH	\$474.08	\$173.44
122-230-05	LGI HOMES CALIFORNIA LLC	3060 AEROSMITH	\$474.08	\$173.44
122-230-06	LGI HOMES CALIFORNIA LLC	3048 AEROSMITH	\$474.08	\$173.44
122-230-07	LGI HOMES CALIFORNIA LLC	3036 AEROSMITH	\$474.08	\$173.44
122-230-08	LGI HOMES CALIFORNIA LLC	3024 AEROSMITH	\$474.08	\$173.44
122-230-09	LGI HOMES CALIFORNIA LLC	3012 AEROSMITH	\$474.08	\$173.44
122-230-10	LGI HOMES CALIFORNIA LLC	3000 AEROSMITH	\$474.08	\$173.44
122-230-11	LGI HOMES CALIFORNIA LLC	10401 SABBATH	\$474.08	\$173.44
122-230-12	LGI HOMES CALIFORNIA LLC	10413 SABBATH	\$474.08	\$173.44

6/6/2023

Zone A-10-: Cannery Park Landscape Maintenance District
Annual Assessment Roll

APN	OWNER	LOCATION	MAX ASSMT	ACTUAL ASSMT
122-230-13	LGI HOMES CALIFORNIA LLC	10425 SABBATH	\$474.08	\$173.44
122-230-14	LGI HOMES CALIFORNIA LLC	10432 SABBATH	\$474.08	\$173.44
122-230-15	LGI HOMES CALIFORNIA LLC	10449 SABBATH	\$474.08	\$173.44
122-230-16	LGI HOMES CALIFORNIA LLC	10461 SABBATH	\$474.08	\$173.44
122-230-17	LGI HOMES CALIFORNIA LLC	10473 SABBATH	\$474.08	\$173.44
122-230-18	LGI HOMES CALIFORNIA LLC	10485 SABBATH	\$474.08	\$173.44
122-230-19	LGI HOMES CALIFORNIA LLC	10497 SABBATH	\$474.08	\$173.44
122-230-20	LGI HOMES CALIFORNIA LLC	10519 SABBATH	\$474.08	\$173.44
122-230-21	LGI HOMES CALIFORNIA LLC	3013 STONES	\$474.08	\$173.44
122-230-22	LGI HOMES CALIFORNIA LLC	3025 STONES	\$474.08	\$173.44
122-230-23	LGI HOMES CALIFORNIA LLC	3037 STONES	\$474.08	\$173.44
122-230-24	LGI HOMES CALIFORNIA LLC	3049 STONES	\$474.08	\$173.44
122-230-25	LGI HOMES CALIFORNIA LLC	3061 STONES	\$474.08	\$173.44
122-230-26	LGI HOMES CALIFORNIA LLC	3073 STONES	\$474.08	\$173.44
122-230-27	LGI HOMES CALIFORNIA LLC	3085 STONES	\$474.08	\$173.44
122-230-28	LGI HOMES CALIFORNIA LLC	3085 STONES	\$474.08	\$173.44
122-230-29	LGI HOMES CALIFORNIA LLC	3113 AEROSMITH	\$474.08	\$173.44
122-230-30	LGI HOMES CALIFORNIA LLC	3113 AEROSMITH	\$474.08	\$173.44
122-230-31	LGI HOMES CALIFORNIA LLC	3101 AEROSMITH	\$474.08	\$173.44
122-230-32	LGI HOMES CALIFORNIA LLC	10422 JOEL	\$474.08	\$173.44
122-230-33	LGI HOMES CALIFORNIA LLC	10422 JOEL	\$474.08	\$173.44
122-230-34	LGI HOMES CALIFORNIA LLC	10434 JOEL	\$474.08	\$173.44
122-230-35	LGI HOMES CALIFORNIA LLC	10434 JOEL	\$474.08	\$173.44
122-230-36	LGI HOMES CALIFORNIA LLC	10446 JOEL	\$474.08	\$173.44
122-230-37	LGI HOMES CALIFORNIA LLC	10446 JOEL	\$474.08	\$173.44
122-230-38	LGI HOMES CALIFORNIA LLC	10458 JOEL	\$474.08	\$173.44
122-230-39	LGI HOMES CALIFORNIA LLC	10458 JOEL	\$474.08	\$173.44
122-230-40	LGI HOMES CALIFORNIA LLC	10459 JOEL	\$474.08	\$173.44
122-230-41	LGI HOMES CALIFORNIA LLC	10447 JOEL	\$474.08	\$173.44
122-230-42	LGI HOMES CALIFORNIA LLC	10435 JOEL	\$474.08	\$173.44
122-230-43	LGI HOMES CALIFORNIA LLC	10423 JOEL	\$474.08	\$173.44
122-230-44	LGI HOMES CALIFORNIA LLC	3061 AEROSMITH	\$474.08	\$173.44
122-230-45	LGI HOMES CALIFORNIA LLC	3049 AEROSMITH	\$474.08	\$173.44
122-230-46	LGI HOMES CALIFORNIA LLC	3037 AEROSMITH	\$474.08	\$173.44
122-230-47	LGI HOMES CALIFORNIA LLC	3025 AEROSMITH	\$474.08	\$173.44
122-230-48	LGI HOMES CALIFORNIA LLC	10422 SABBATH	\$474.08	\$173.44
122-230-49	LGI HOMES CALIFORNIA LLC	10434 SABBATH	\$474.08	\$173.44
122-230-50	LGI HOMES CALIFORNIA LLC	10446 SABBATH	\$474.08	\$173.44
122-230-51	LGI HOMES CALIFORNIA LLC	10458 SABBATH	\$474.08	\$173.44
122-230-52	LGI HOMES CALIFORNIA LLC	10460 SABBATH	\$474.08	\$173.44
122-230-53	LGI HOMES CALIFORNIA LLC	3048 STONES	\$474.08	\$173.44
122-230-54	LGI HOMES CALIFORNIA LLC	3060 STONES	\$474.08	\$173.44
122-230-55	LGI HOMES CALIFORNIA LLC	3072 STONES	\$474.08	\$173.44
122-230-56	LGI HOMES CALIFORNIA LLC	3084 STONES	\$474.08	\$173.44
122-230-57	LGI HOMES CALIFORNIA LLC	3084 STONES	\$474.08	\$173.44
122-230-58	LGI HOMES CALIFORNIA LLC	3096 STONES	\$474.08	\$173.44
122-230-59	LGI HOMES CALIFORNIA LLC	10559 MARLEY	\$474.08	\$173.44
122-240-01	LGI HOMES CALIFORNIA LLC	3199 RIGHTEOUS	\$474.08	\$173.44
122-240-02	LGI HOMES CALIFORNIA LLC	3187 RIGHTEOUS	\$474.08	\$173.44
122-240-03	LGI HOMES CALIFORNIA LLC	3175 RIGHTEOUS	\$474.08	\$173.44
122-240-04	LGI HOMES CALIFORNIA LLC	3163 RIGHTEOUS	\$474.08	\$173.44
122-240-05	LGI HOMES CALIFORNIA LLC	3151 RIGHTEOUS	\$474.08	\$173.44
122-240-06	LGI HOMES CALIFORNIA LLC	3139 RIGHTEOUS	\$474.08	\$173.44

6/6/2023

Zone A-10-: Cannery Park Landscape Maintenance District
Annual Assessment Roll

APN	OWNER	LOCATION	MAX ASSMT	ACTUAL ASSMT
122-240-07	LGI HOMES CALIFORNIA LLC	3127 RIGHTEOUS	\$474.08	\$173.44
122-240-08	LGI HOMES CALIFORNIA LLC	3115 RIGHTEOUS	\$474.08	\$173.44
122-240-09	LGI HOMES CALIFORNIA LLC	3103 RIGHTEOUS	\$474.08	\$173.44
122-240-10	LGI HOMES CALIFORNIA LLC	3091 RIGHTEOUS	\$474.08	\$173.44
122-240-11	LGI HOMES CALIFORNIA LLC	3079 RIGHTEOUS	\$474.08	\$173.44
122-240-12	LGI HOMES CALIFORNIA LLC	3067 RIGHTEOUS	\$474.08	\$173.44
122-240-13	LGI HOMES CALIFORNIA LLC	3055 RIGHTEOUS	\$474.08	\$173.44
122-240-14	LGI HOMES CALIFORNIA LLC	3043 RIGHTEOUS	\$474.08	\$173.44
122-240-15	LGI HOMES CALIFORNIA LLC	3031 RIGHTEOUS	\$474.08	\$173.44
122-240-16	LGI HOMES CALIFORNIA LLC	3019 RIGHTEOUS	\$474.08	\$173.44
122-240-17	LGI HOMES CALIFORNIA LLC	3007 RIGHTEOUS	\$474.08	\$173.44
122-240-18	LGI HOMES CALIFORNIA LLC	10377 EVERLY	\$474.08	\$173.44
122-240-19	LGI HOMES CALIFORNIA LLC	10371 EVERLY	\$474.08	\$173.44
122-240-20	LGI HOMES CALIFORNIA LLC	10365 EVERLY	\$474.08	\$173.44
122-240-21	LGI HOMES CALIFORNIA LLC	10359 EVERLY	\$474.08	\$173.44
122-240-22	LGI HOMES CALIFORNIA LLC	10353 EVERLY	\$474.08	\$173.44
122-240-23	LGI HOMES CALIFORNIA LLC	10347 EVERLY	\$474.08	\$173.44
122-240-24	LGI HOMES CALIFORNIA LLC	10341 EVERLY	\$474.08	\$173.44
122-240-25	LGI HOMES CALIFORNIA LLC	10335 EVERLY	\$474.08	\$173.44
122-240-26	LGI HOMES CALIFORNIA LLC	10329 EVERLY	\$474.08	\$173.44
122-240-27	LGI HOMES CALIFORNIA LLC	10323 EVERLY	\$474.08	\$173.44
122-240-28	LGI HOMES CALIFORNIA LLC	10317 EVERLY	\$474.08	\$173.44
122-240-29	LGI HOMES CALIFORNIA LLC	10311 EVERLY	\$474.08	\$173.44
122-240-30	LGI HOMES CALIFORNIA LLC		\$474.08	\$173.44
122-240-31	LGI HOMES CALIFORNIA LLC	10300 EVERLY	\$474.08	\$173.44
122-240-32	LGI HOMES CALIFORNIA LLC	10306 EVERLY	\$474.08	\$173.44
122-240-33	LGI HOMES CALIFORNIA LLC	10312 EVERLY	\$474.08	\$173.44
122-240-34	LGI HOMES CALIFORNIA LLC	10318 EVERLY	\$474.08	\$173.44
122-240-35	LGI HOMES CALIFORNIA LLC	10324 EVERLY	\$474.08	\$173.44
122-240-36	LGI HOMES CALIFORNIA LLC	10330 EVERLY	\$474.08	\$173.44
122-240-37	LGI HOMES CALIFORNIA LLC	10333 DANZIG	\$474.08	\$173.44
122-240-38	LGI HOMES CALIFORNIA LLC	10327 DANZIG	\$474.08	\$173.44
122-240-39	LGI HOMES CALIFORNIA LLC	10321 DANZIG	\$474.08	\$173.44
122-240-40	LGI HOMES CALIFORNIA LLC	10315 DANZIG	\$474.08	\$173.44
122-240-41	LGI HOMES CALIFORNIA LLC	10310 DANZIG	\$474.08	\$173.44
122-240-42	LGI HOMES CALIFORNIA LLC	10316 DANZIG	\$474.08	\$173.44
122-240-43	LGI HOMES CALIFORNIA LLC	10322 DANZIG	\$474.08	\$173.44
122-240-44	LGI HOMES CALIFORNIA LLC	10328 DANZIG	\$474.08	\$173.44
122-240-45	LGI HOMES CALIFORNIA LLC	10334 DANZIG	\$474.08	\$173.44
122-240-46	LGI HOMES CALIFORNIA LLC	10337 HAGGARD	\$474.08	\$173.44
122-240-47	LGI HOMES CALIFORNIA LLC	10331 HAGGARD	\$474.08	\$173.44
122-240-48	LGI HOMES CALIFORNIA LLC	10325 HAGGARD	\$474.08	\$173.44
122-240-49	LGI HOMES CALIFORNIA LLC	10320 HAGGARD	\$474.08	\$173.44
122-240-50	LGI HOMES CALIFORNIA LLC	10326 HAGGARD	\$474.08	\$173.44
122-240-51	LGI HOMES CALIFORNIA LLC	3136 ISLEY	\$474.08	\$173.44
122-240-52	LGI HOMES CALIFORNIA LLC	3148 ISLEY	\$474.08	\$173.44
122-240-53	LGI HOMES CALIFORNIA LLC		\$474.08	\$173.44
122-240-54	LGI HOMES CALIFORNIA LLC	10352 ELTON	\$474.08	\$173.44
122-240-55	LGI HOMES CALIFORNIA LLC	10358 ELTON	\$474.08	\$173.44
122-240-56	LGI HOMES CALIFORNIA LLC	10364 ELTON	\$474.08	\$173.44
122-240-57	LGI HOMES CALIFORNIA LLC	10370 ELTON	\$474.08	\$173.44
122-240-58	LGI HOMES CALIFORNIA LLC	10376 ELTON	\$474.08	\$173.44
122-240-59	LGI HOMES CALIFORNIA LLC	10382 ELTON	\$474.08	\$173.44

6/6/2023

Zone A-10-: Cannery Park Landscape Maintenance District
Annual Assessment Roll

APN	OWNER	LOCATION	MAX ASSMT	ACTUAL ASSMT
122-240-60	LGI HOMES CALIFORNIA LLC	3150 RIGHTEOUS	\$474.08	\$173.44
122-240-61	LGI HOMES CALIFORNIA LLC	3138 RIGHTEOUS	\$474.08	\$173.44
122-240-62	LGI HOMES CALIFORNIA LLC	3126 RIGHTEOUS	\$474.08	\$173.44
122-240-63	LGI HOMES CALIFORNIA LLC	3114 RIGHTEOUS	\$474.08	\$173.44
122-240-64	LGI HOMES CALIFORNIA LLC	3102 RIGHTEOUS	\$474.08	\$173.44
122-240-65	LGI HOMES CALIFORNIA LLC	3090 RIGHTEOUS	\$474.08	\$173.44
122-240-66	LGI HOMES CALIFORNIA LLC	3078 RIGHTEOUS	\$474.08	\$173.44
122-240-67	LGI HOMES CALIFORNIA LLC	3066 RIGHTEOUS	\$474.08	\$173.44
122-240-68	LGI HOMES CALIFORNIA LLC	3054 RIGHTEOUS	\$474.08	\$173.44
122-240-69	LGI HOMES CALIFORNIA LLC	3042 RIGHTEOUS	\$474.08	\$173.44
122-240-70	LGI HOMES CALIFORNIA LLC	3030 RIGHTEOUS	\$474.08	\$173.44
122-240-71	LGI HOMES CALIFORNIA LLC	3018 RIGHTEOUS	\$474.08	\$173.44
122-240-72	LGI HOMES CALIFORNIA LLC	3006 RIGHTEOUS	\$474.08	\$173.44
122-240-73	LGI HOMES CALIFORNIA LLC	3005 ISLEY	\$474.08	\$173.44
122-240-74	LGI HOMES CALIFORNIA LLC	3017 ISLEY	\$474.08	\$173.44
122-240-75	LGI HOMES CALIFORNIA LLC	3029 ISLEY	\$474.08	\$173.44
122-240-76	LGI HOMES CALIFORNIA LLC	3041 ISLEY	\$474.08	\$173.44
122-240-77	LGI HOMES CALIFORNIA LLC	3053 ISLEY	\$474.08	\$173.44
122-240-78	LGI HOMES CALIFORNIA LLC	3065 ISLEY	\$474.08	\$173.44
122-240-79	LGI HOMES CALIFORNIA LLC	3077 ISLEY	\$474.08	\$173.44
122-240-80	LGI HOMES CALIFORNIA LLC	3089 ISLEY	\$474.08	\$173.44
122-240-81	LGI HOMES CALIFORNIA LLC	3101 ISLEY	\$474.08	\$173.44
122-240-82	LGI HOMES CALIFORNIA LLC	3113 ISLEY	\$474.08	\$173.44
122-240-83	LGI HOMES CALIFORNIA LLC	3125 ISLEY	\$474.08	\$173.44
122-240-84	LGI HOMES CALIFORNIA LLC	3137 ISLEY	\$474.08	\$173.44
122-240-85	LGI HOMES CALIFORNIA LLC	3149 ISLEY	\$474.08	\$173.44
122-250-01	KB HOME NORTH BAY LLC		\$474.08	\$173.44
122-250-02	KB HOME NORTH BAY LLC		\$474.08	\$173.44
122-250-03	KB HOME NORTH BAY LLC		\$474.08	\$173.44
122-250-04	KB HOME NORTH BAY LLC		\$474.08	\$173.44
122-250-05	KB HOME NORTH BAY LLC		\$474.08	\$173.44
122-250-06	KB HOME NORTH BAY LLC		\$474.08	\$173.44
122-250-07	KB HOME NORTH BAY LLC		\$474.08	\$173.44
122-250-08	KB HOME NORTH BAY LLC		\$474.08	\$173.44
122-250-09	KB HOME NORTH BAY LLC		\$474.08	\$173.44
122-250-10	KB HOME NORTH BAY LLC		\$474.08	\$173.44
122-250-11	KB HOME NORTH BAY LLC		\$474.08	\$173.44
122-250-12	KB HOME NORTH BAY LLC		\$474.08	\$173.44
122-250-13	KB HOME NORTH BAY LLC		\$474.08	\$173.44
122-250-14	KB HOME NORTH BAY LLC		\$474.08	\$173.44
122-250-15	KB HOME NORTH BAY LLC		\$474.08	\$173.44
122-250-16	KB HOME NORTH BAY LLC		\$474.08	\$173.44
122-250-17	KB HOME NORTH BAY LLC		\$474.08	\$173.44
122-250-18	KB HOME NORTH BAY LLC		\$474.08	\$173.44
122-250-19	KB HOME NORTH BAY LLC		\$474.08	\$173.44
122-250-20	KB HOME NORTH BAY LLC		\$474.08	\$173.44
122-250-21	KB HOME NORTH BAY LLC		\$474.08	\$173.44
122-250-22	KB HOME NORTH BAY LLC		\$474.08	\$173.44
122-250-23	KB HOME NORTH BAY LLC		\$474.08	\$173.44
122-250-24	KB HOME NORTH BAY LLC		\$474.08	\$173.44
122-250-25	KB HOME NORTH BAY LLC		\$474.08	\$173.44
122-250-26	KB HOME NORTH BAY LLC		\$474.08	\$173.44
122-250-27	KB HOME NORTH BAY LLC		\$474.08	\$173.44

6/6/2023

Zone A-10-: Cannery Park Landscape Maintenance District
Annual Assessment Roll

APN	OWNER	LOCATION	MAX ASSMT	ACTUAL ASSMT
122-250-28	KB HOME NORTH BAY LLC		\$474.08	\$173.44
122-250-29	KB HOME NORTH BAY LLC		\$474.08	\$173.44
122-250-30	KB HOME NORTH BAY LLC		\$474.08	\$173.44
122-250-31	KB HOME NORTH BAY LLC		\$474.08	\$173.44
122-250-32	KB HOME NORTH BAY LLC		\$474.08	\$173.44
122-250-33	KB HOME NORTH BAY LLC		\$474.08	\$173.44
122-250-34	KB HOME NORTH BAY LLC		\$474.08	\$173.44
122-260-01	KB HOME NORTH BAY LLC	10506 ALLMAN	\$474.08	\$173.44
122-260-02	KB HOME NORTH BAY LLC	10506 ALLMAN	\$474.08	\$173.44
122-260-03	KB HOME NORTH BAY LLC	10530 ALLMAN	\$474.08	\$173.44
122-260-04	KB HOME NORTH BAY LLC	10542 ALLMAN	\$474.08	\$173.44
122-260-05	KB HOME NORTH BAY LLC	10554 ALLMAN	\$474.08	\$173.44
122-260-06	KB HOME NORTH BAY LLC	10566 ALLMAN	\$474.08	\$173.44
122-260-07	KB HOME NORTH BAY LLC	10578 ALLMAN	\$474.08	\$173.44
122-260-08	KB HOME NORTH BAY LLC	10590 ALLMAN	\$474.08	\$173.44
122-260-09	KB HOME NORTH BAY LLC	10602 ALLMAN	\$474.08	\$173.44
122-260-10	KB HOME NORTH BAY LLC	10614 ALLMAN	\$474.08	\$173.44
122-260-11	KB HOME NORTH BAY LLC	10626 ALLMAN	\$474.08	\$173.44
122-260-12	KB HOME NORTH BAY LLC	10638 ALLMAN	\$474.08	\$173.44
122-260-13	KB HOME NORTH BAY LLC	10650 ALLMAN	\$474.08	\$173.44
122-260-14	KB HOME NORTH BAY LLC	10662 ALLMAN	\$474.08	\$173.44
122-260-15	KB HOME NORTH BAY LLC	10674 ALLMAN	\$474.08	\$173.44
122-260-16	KB HOME NORTH BAY LLC	10673 ALLMAN	\$474.08	\$173.44
122-260-17	KB HOME NORTH BAY LLC	10661 ALLMAN	\$474.08	\$173.44
122-260-18	KB HOME NORTH BAY LLC	10649 ALLMAN	\$474.08	\$173.44
122-260-19	KB HOME NORTH BAY LLC	3613 CASH	\$474.08	\$173.44
122-260-20	KB HOME NORTH BAY LLC	3607 CASH	\$474.08	\$173.44
122-260-21	KB HOME NORTH BAY LLC	3601 CASH	\$474.08	\$173.44
122-260-22	KB HOME NORTH BAY LLC	10627 LYNN	\$474.08	\$173.44
122-260-23	KB HOME NORTH BAY LLC	10615 LYNN	\$474.08	\$173.44
122-260-24	KB HOME NORTH BAY LLC	10603 LYNN	\$474.08	\$173.44
122-260-25	KB HOME NORTH BAY LLC	10591 LYNN	\$474.08	\$173.44
122-260-26	KB HOME NORTH BAY LLC	10579 LYNN	\$474.08	\$173.44
122-260-27	KB HOME NORTH BAY LLC	10567 LYNN	\$474.08	\$173.44
122-260-28	KB HOME NORTH BAY LLC	10555 LYNN	\$474.08	\$173.44
122-260-29	KB HOME NORTH BAY LLC	10543 LYNN	\$474.08	\$173.44
122-260-30	KB HOME NORTH BAY LLC	10531 LYNN	\$474.08	\$173.44
122-260-31	KB HOME NORTH BAY LLC	10519 LYNN	\$474.08	\$173.44
122-260-32	KB HOME NORTH BAY LLC	3600 PRIDE	\$474.08	\$173.44
122-260-33	KB HOME NORTH BAY LLC	3606 PRIDE	\$474.08	\$173.44
122-260-34	KB HOME NORTH BAY LLC	3612 PRIDE	\$474.08	\$173.44
122-260-35	KB HOME NORTH BAY LLC	3618 PRIDE	\$474.08	\$173.44
122-260-36	KB HOME NORTH BAY LLC	3624 PRIDE	\$474.08	\$173.44
122-260-37	KB HOME NORTH BAY LLC	10543 ALLMAN	\$474.08	\$173.44
122-260-38	KB HOME NORTH BAY LLC	10555 ALLMAN	\$474.08	\$173.44
122-260-39	KB HOME NORTH BAY LLC	10567 ALLMAN	\$474.08	\$173.44
122-260-40	KB HOME NORTH BAY LLC	10579 ALLMAN	\$474.08	\$173.44
122-260-41	KB HOME NORTH BAY LLC	10591 ALLMAN	\$474.08	\$173.44
122-260-42	KB HOME NORTH BAY LLC	10603 ALLMAN	\$474.08	\$173.44
122-260-43	KB HOME NORTH BAY LLC	10615 ALLMAN	\$474.08	\$173.44
122-260-44	KB HOME NORTH BAY LLC	10604 LYNN	\$474.08	\$173.44
122-260-45	KB HOME NORTH BAY LLC	10592 LYNN	\$474.08	\$173.44
122-260-46	KB HOME NORTH BAY LLC	10580 LYNN	\$474.08	\$173.44

6/6/2023

Zone A-10-: Cannery Park Landscape Maintenance District
Annual Assessment Roll

APN	OWNER	LOCATION	MAX ASSMT	ACTUAL ASSMT
122-260-47	KB HOME NORTH BAY LLC	10568 LYNN	\$474.08	\$173.44
122-260-48	KB HOME NORTH BAY LLC	10556 LYNN	\$474.08	\$173.44
122-260-49	KB HOME NORTH BAY LLC	10554 LYNN	\$474.08	\$173.44
122-260-50	KB HOME NORTH BAY LLC	10532 LYNN	\$474.08	\$173.44
122-260-51	KB HOME NORTH BAY LLC	10650 ALLMAN	\$474.08	\$173.44
122-270-01	KB HOME NORTH BAY LLC	10445 TWITTY	\$474.08	\$173.44
122-270-02	KB HOME NORTH BAY LLC	10439 TWITTY	\$474.08	\$173.44
122-270-03	KB HOME NORTH BAY LLC	10433 TWITTY	\$474.08	\$173.44
122-270-04	KB HOME NORTH BAY LLC	10427 TWITTY	\$474.08	\$173.44
122-270-05	KB HOME NORTH BAY LLC	10421 TWITTY	\$474.08	\$173.44
122-270-06	KB HOME NORTH BAY LLC	10415 TWITTY	\$474.08	\$173.44
122-270-07	KB HOME NORTH BAY LLC	10409 TWITTY	\$474.08	\$173.44
122-270-08	KB HOME NORTH BAY LLC	10403 TWITTY	\$474.08	\$173.44
122-270-09	KB HOME NORTH BAY LLC	3702 JENNINGS	\$474.08	\$173.44
122-270-10	KB HOME NORTH BAY LLC	3710 JENNINGS	\$474.08	\$173.44
122-270-11	KB HOME NORTH BAY LLC	3718 JENNINGS	\$474.08	\$173.44
122-270-12	KB HOME NORTH BAY LLC	3726 JENNINGS	\$474.08	\$173.44
122-270-13	KB HOME NORTH BAY LLC	3734 JENNINGS	\$474.08	\$173.44
122-270-14	KB HOME NORTH BAY LLC	3742 JENNINGS	\$474.08	\$173.44
122-270-15	KB HOME NORTH BAY LLC	3750 JENNINGS	\$474.08	\$173.44
122-270-16	KB HOME NORTH BAY LLC	3758 JENNINGS	\$474.08	\$173.44
122-270-17	KB HOME NORTH BAY LLC		\$474.08	\$173.44
122-270-18	KB HOME NORTH BAY LLC	3774 JENNINGS	\$474.08	\$173.44
122-270-19	KB HOME NORTH BAY LLC	3782 JENNINGS	\$474.08	\$173.44
122-270-20	KB HOME NORTH BAY LLC	3790 JENNINGS	\$474.08	\$173.44
122-270-21	KB HOME NORTH BAY LLC	3798 JENNINGS	\$474.08	\$173.44
122-270-22	KB HOME NORTH BAY LLC	10416 CLINE	\$474.08	\$173.44
122-270-23	KB HOME NORTH BAY LLC	10422 CLINE	\$474.08	\$173.44
122-270-24	KB HOME NORTH BAY LLC	10428 CLINE	\$474.08	\$173.44
122-270-25	KB HOME NORTH BAY LLC	10434 CLINE	\$474.08	\$173.44
122-270-26	KB HOME NORTH BAY LLC	10433 CLINE	\$474.08	\$173.44
122-270-27	KB HOME NORTH BAY LLC	10427 CLINE	\$474.08	\$173.44
122-270-28	KB HOME NORTH BAY LLC	10421 CLINE	\$474.08	\$173.44
122-270-29	KB HOME NORTH BAY LLC	10415 CLINE	\$474.08	\$173.44
122-270-30	KB HOME NORTH BAY LLC	10416 JETHRO	\$474.08	\$173.44
122-270-31	KB HOME NORTH BAY LLC	10422 JETHRO	\$474.08	\$173.44
122-270-32	KB HOME NORTH BAY LLC	10428 JETHRO	\$474.08	\$173.44
122-270-33	KB HOME NORTH BAY LLC	10434 JETHRO	\$474.08	\$173.44
122-270-34	KB HOME NORTH BAY LLC	10440 JETHRO	\$474.08	\$173.44
122-270-35	KB HOME NORTH BAY LLC	10439 JETHRO	\$474.08	\$173.44
122-270-36	KB HOME NORTH BAY LLC	10433 JETHRO	\$474.08	\$173.44
122-270-37	KB HOME NORTH BAY LLC	10427 JETHRO	\$474.08	\$173.44
122-270-38	KB HOME NORTH BAY LLC	10421 JETHRO	\$474.08	\$173.44
122-270-39	KB HOME NORTH BAY LLC	10415 JETHRO	\$474.08	\$173.44
122-270-40	KB HOME NORTH BAY LLC	10416 TWITTY	\$474.08	\$173.44
122-270-41	KB HOME NORTH BAY LLC	10422 TWITTY	\$474.08	\$173.44
122-270-42	KB HOME NORTH BAY LLC	10428 TWITTY	\$474.08	\$173.44
122-270-43	KB HOME NORTH BAY LLC	10434 TWITTY	\$474.08	\$173.44
122-270-44	KB HOME NORTH BAY LLC	10440 TWITTY	\$474.08	\$173.44
122-270-45	KB HOME NORTH BAY LLC	10446 TWITTY	\$474.08	\$173.44

Total Assessment: \$170,491.52

6/6/2023
Zones B-1, B-2, AND B-3: Weston Ranch Landscape Maintenance District
Annual Assessment Roll

APN	OWNER	LOCATION	B-1	B-2	B-3	TOTAL
164-040-01	DELROSARIO CATALINO	2325 STERN	\$0.00	\$117.82	\$24.00	\$141.82
164-040-02	MALAH, FAKHRUDDIN A	2333 STERN	\$0.00	\$117.82	\$24.00	\$141.82
164-040-03	MARTINEZ ARTURO	2341 STERN	\$0.00	\$117.82	\$24.00	\$141.82
164-040-04	TORREZ FRANK & TORREZ KATHLEEN	2401 STERN	\$0.00	\$117.82	\$24.00	\$141.82
164-040-05	NGUYEN, DANH T	2409 STERN	\$0.00	\$117.82	\$24.00	\$141.82
164-040-06	PHITSANOUKANH, INPONE JUNIOR	2415 STERN	\$0.00	\$117.82	\$24.00	\$141.82
164-040-07	JANTZ, DEWAYNE BRUCE & LYDIA P	2427 STERN	\$0.00	\$117.82	\$24.00	\$141.82
164-040-08	CASH, ROBERTA JEAN TR	2439 STERN	\$0.00	\$117.82	\$24.00	\$141.82
164-040-09	MAURICIO, JOSE L	2513 STERN	\$0.00	\$117.82	\$24.00	\$141.82
164-040-10	GUIZAR JAZMIN ETAL	2519 STERN	\$0.00	\$117.82	\$24.00	\$141.82
164-040-11	MARTINEZ OMAR	2525 STERN	\$0.00	\$117.82	\$24.00	\$141.82
164-040-12	DUENAS RAFAEL & DELGADO BERENICE	2537 STERN	\$0.00	\$117.82	\$24.00	\$141.82
164-040-13	ROSAS, BERNARDINO JR	2543 STERN	\$0.00	\$117.82	\$24.00	\$141.82
164-040-14	CASTRO LEONEL G & JIMENEZ OLGA	2551 STERN	\$0.00	\$117.82	\$24.00	\$141.82
164-040-15	CHHANN, BORAN ETAL	2546 STERN	\$0.00	\$117.82	\$24.00	\$141.82
164-040-16	GUTIERREZ JORGE MARTINEZ ETAL	2540 STERN	\$0.00	\$117.82	\$24.00	\$141.82
164-040-17	WORKFORCE USA INC	2528 STERN	\$0.00	\$117.82	\$24.00	\$141.82
164-040-18	TELLES DANIEL F	2522 STERN	\$0.00	\$117.82	\$24.00	\$141.82
164-040-19	LEUNG, ROGER YU KWAN TR ETAL	2516 STERN	\$0.00	\$117.82	\$24.00	\$141.82
164-040-20	GONZALEZ, MANUEL D	2434 STERN	\$0.00	\$117.82	\$24.00	\$141.82
164-040-21	WALIA, MANDEEP	2426 STERN	\$0.00	\$117.82	\$24.00	\$141.82
164-040-22	VIRAMONTES, ADAN & MARIA C	2412 STERN	\$0.00	\$117.82	\$24.00	\$141.82
164-040-23	GADIANO, DANNY & NIDA	3103 KAY BRIDGES	\$0.00	\$117.82	\$24.00	\$141.82
164-040-24	ARROYO, CECILIA	3111 KAY BRIDGES	\$0.00	\$117.82	\$24.00	\$141.82
164-040-25	JOHNSON, ELAINE L	2403 SHELL	\$0.00	\$117.82	\$24.00	\$141.82
164-040-26	XIONG, JAMES K & BLOUA	2411 SHELL	\$0.00	\$117.82	\$24.00	\$141.82
164-040-27	LEI, PEIMING & HONG	2419 SHELL	\$0.00	\$117.82	\$24.00	\$141.82
164-040-28	SIDHU, GURPAL & KULWINDER	2425 SHELL	\$0.00	\$117.82	\$24.00	\$141.82
164-040-29	MOHAMED ABDULLA M	2429 SHELL	\$0.00	\$117.82	\$24.00	\$141.82
164-040-30	SHORT, CONSTANCE J	2441 SHELL	\$0.00	\$117.82	\$24.00	\$141.82
164-040-31	ZHU, XINXIANG & CIWEI	2505 SHELL	\$0.00	\$117.82	\$24.00	\$141.82
164-040-32	RENNE, ELENA A	2517 SHELL	\$0.00	\$117.82	\$24.00	\$141.82
164-040-33	LEON, GEORGE & ANGELA	2529 SHELL	\$0.00	\$117.82	\$24.00	\$141.82
164-040-34	KAUR, MANVEET	2540 SHELL	\$0.00	\$117.82	\$24.00	\$141.82
164-040-35	FULLMORE MARCELLUS & FULLMORE WIL	2528 SHELL	\$0.00	\$117.82	\$24.00	\$141.82
164-040-36	CONDUIT JOHN & DIANA	2516 SHELL	\$0.00	\$117.82	\$24.00	\$141.82
164-040-37	SANCHEZ, IGNACIA LOURDES	2504 SHELL	\$0.00	\$117.82	\$24.00	\$141.82
164-040-38	VELASCO, ALMA F	2444 SHELL	\$0.00	\$117.82	\$24.00	\$141.82
164-040-39	AMIRI ZARINA ETAL	2428 SHELL	\$0.00	\$117.82	\$24.00	\$141.82
164-040-40	HAMLIN, ROSALYN	2422 SHELL	\$0.00	\$117.82	\$24.00	\$141.82
164-040-41	TRAN, RINA ARIAS	2414 SHELL	\$0.00	\$117.82	\$24.00	\$141.82
164-040-42	MCFADDEN, CAROL	2406 SHELL	\$0.00	\$117.82	\$24.00	\$141.82
164-040-43	LEUNG, ROGER Y & KWEI YEE MAY TR	3210 KAY BRIDGES	\$0.00	\$117.82	\$24.00	\$141.82
164-040-44	BARAJAS ERNESTO & MARIA E	3136 KAY BRIDGES	\$0.00	\$117.82	\$24.00	\$141.82
164-040-45	XU QUANFU	3128 KAY BRIDGES	\$0.00	\$117.82	\$24.00	\$141.82
164-040-46	MOU, SHUNBO & GUIFANG	3120 KAY BRIDGES	\$0.00	\$117.82	\$24.00	\$141.82
164-040-47	GODOY, SALVADOR MOLINA & SOFIA	3112 KAY BRIDGES	\$0.00	\$117.82	\$24.00	\$141.82
164-040-48	PEREZ DELJEAN M TR	3104 KAY BRIDGES	\$0.00	\$117.82	\$24.00	\$141.82
164-040-49	RECLAMATION DISTRICT 17	2505 CAROLYN WESTON	\$0.00	\$0.00	\$0.00	\$0.00
164-050-01	PIMENTEL, JUAN M ETAL	2412 ANCHOR	\$0.00	\$117.82	\$24.00	\$141.82
164-050-02	ZAMORA DANIEL C & JUDIT	2424 ANCHOR	\$0.00	\$117.82	\$24.00	\$141.82
164-050-03	YE, AN YI	2436 ANCHOR	\$0.00	\$117.82	\$24.00	\$141.82

6/6/2023
Zones B-1, B-2, AND B-3: Weston Ranch Landscape Maintenance District
Annual Assessment Roll

APN	OWNER	LOCATION	B-1	B-2	B-3	TOTAL
164-050-04	DEPUY, ALEXIS & NORIS	2448 ANCHOR	\$0.00	\$117.82	\$24.00	\$141.82
164-050-05	RANGEL, MIGUEL & MARIA E	2460 ANCHOR	\$0.00	\$117.82	\$24.00	\$141.82
164-050-06	FLORES, LUIS	2459 ANCHOR	\$0.00	\$117.82	\$24.00	\$141.82
164-050-07	SANCHEZ, LIONEL A & SAMIRAH F	2447 ANCHOR	\$0.00	\$117.82	\$24.00	\$141.82
164-050-08	LOVE, RROBERT WILLIAM & JOYCE OLIVIA	2435 ANCHOR	\$0.00	\$117.82	\$24.00	\$141.82
164-050-09	LAFARLETTE DOUGLAS & LAFARLETTE JOA	2423 ANCHOR	\$0.00	\$117.82	\$24.00	\$141.82
164-050-10	RAYMOND JAMES TRUST TR	2411 ANCHOR	\$0.00	\$117.82	\$24.00	\$141.82
164-050-11	GRIFFIN, ERIC & PATRICIA	3355 KAY BRIDGES	\$0.00	\$117.82	\$24.00	\$141.82
164-050-12	CRISS, DERRICK & LINDA A	3343 KAY BRIDGES	\$0.00	\$117.82	\$24.00	\$141.82
164-050-13	OSGUERA MIGUEL & OSEGUERA OLGA TR	2426 BARGE	\$0.00	\$117.82	\$24.00	\$141.82
164-050-14	WONG, MARVIN & JANEY JIAN QIN	2438 BARGE	\$0.00	\$117.82	\$24.00	\$141.82
164-050-15	FRANCO, JUAN & MARISOL	2450 BARGE	\$0.00	\$117.82	\$24.00	\$141.82
164-050-16	SMITH, RAY & MARY BETH	2464 BARGE	\$0.00	\$117.82	\$24.00	\$141.82
164-050-17	MANDAC, DEMETRIO Y III	2465 BARGE	\$0.00	\$117.82	\$24.00	\$141.82
164-050-18	LUNA HUMBERTO B & LUNA HUMBERTO E	2453 BARGE	\$0.00	\$117.82	\$24.00	\$141.82
164-050-19	KAK, RAJEEV & VINITA S TR	2441 BARGE	\$0.00	\$117.82	\$24.00	\$141.82
164-050-20	OWENS ROBERT	2429 BARGE	\$0.00	\$117.82	\$24.00	\$141.82
164-050-21	WILLIAMS, SIGRID R	2417 BARGE	\$0.00	\$117.82	\$24.00	\$141.82
164-050-22	SINGHARATH, TONY B	2405 BARGE	\$0.00	\$117.82	\$24.00	\$141.82
164-050-23	JAVILLONAR, OSCAR G & NELLIE	3317 KAY BRIDGES	\$0.00	\$117.82	\$24.00	\$141.82
164-050-24	COLLINS, WILLIE R & MICHELLE Y C	3309 KAY BRIDGES	\$0.00	\$117.82	\$24.00	\$141.82
164-050-25	AMA FAFUA	2414 DUNE	\$0.00	\$117.82	\$24.00	\$141.82
164-050-26	ESTRADA EDWIN & MARIA ANTONIA	2428 DUNE	\$0.00	\$117.82	\$24.00	\$141.82
164-050-27	GALVAN, VINCE B O & CAROLYN P TR	2440 DUNE	\$0.00	\$117.82	\$24.00	\$141.82
164-050-28	FERRIGNO, MATTEO D & JUDITH	2452 DUNE	\$0.00	\$117.82	\$24.00	\$141.82
164-050-29	WADE, SANDRA J TR	2466 DUNE	\$0.00	\$117.82	\$24.00	\$141.82
164-050-30	MARTINEZ, RAYMOND A & MICHELLE D	2469 DUNE	\$0.00	\$117.82	\$24.00	\$141.82
164-050-31	PADILLA, CARLOS JAVIER ETAL	2451 DUNE	\$0.00	\$117.82	\$24.00	\$141.82
164-050-32	DIAZ CRISTIAN E & JONATHAN X ETAL	2435 DUNE	\$0.00	\$117.82	\$24.00	\$141.82
164-050-33	GOMEZ, RAFAEL & LAURA	2427 DUNE	\$0.00	\$117.82	\$24.00	\$141.82
164-050-34	CACHERO GLENDA K	2413 DUNE	\$0.00	\$117.82	\$24.00	\$141.82
164-050-35	LOPEZ HUGO I & MELISSA Y	3261 KAY BRIDGES	\$0.00	\$117.82	\$24.00	\$141.82
164-050-36	EO, PENN C & HUE L	3253 KAY BRIDGES	\$0.00	\$117.82	\$24.00	\$141.82
164-050-37	CHEA, SAVORN	2402 SAILBOAT	\$0.00	\$117.82	\$24.00	\$141.82
164-050-38	MCNEAL, STEVEN J & NANCY J	2410 SAILBOAT	\$0.00	\$117.82	\$24.00	\$141.82
164-050-39	NUNO, EXIQUIO & ILEANA	2418 SAILBOAT	\$0.00	\$117.82	\$24.00	\$141.82
164-050-40	CASTANEDA, JOSE M	2430 SAILBOAT	\$0.00	\$117.82	\$24.00	\$141.82
164-050-41	SINGH, PATRICK R TR	2442 SAILBOAT	\$0.00	\$117.82	\$24.00	\$141.82
164-050-42	RAMIREZ, SARA L	2454 SAILBOAT	\$0.00	\$117.82	\$24.00	\$141.82
164-050-43	GREENE, MICHELE Y	2468 SAILBOAT	\$0.00	\$117.82	\$24.00	\$141.82
164-050-44	HARTMAN TRAVIS	2483 SAILBOAT	\$0.00	\$117.82	\$24.00	\$141.82
164-050-45	BAUTISTA, RAY T	2471 SAILBOAT	\$0.00	\$117.82	\$24.00	\$141.82
164-050-46	KOH, GEK LUI	2457 SAILBOAT	\$0.00	\$117.82	\$24.00	\$141.82
164-050-47	SATHIANATHAN, RAMESH & ANH THU	2445 SAILBOAT	\$0.00	\$117.82	\$24.00	\$141.82
164-050-48	ZHU JINTIAN	2433 SAILBOAT	\$0.00	\$117.82	\$24.00	\$141.82
164-050-49	COLON, EFREN E & KARRY J	2421 SAILBOAT	\$0.00	\$117.82	\$24.00	\$141.82
164-050-50	CLARK, SHIRLEY M	2409 SAILBOAT	\$0.00	\$117.82	\$24.00	\$141.82
164-050-51	CHEN, GUOHUA & YONGNAN TR	3229 KAY BRIDGES	\$0.00	\$117.82	\$24.00	\$141.82
164-050-52	BOYD, HARRY II & SHAYLA	3221 KAY BRIDGES	\$0.00	\$117.82	\$24.00	\$141.82
164-050-53	ZHANG XINWEI & HE YUN HUA TR	3218 KAY BRIDGES	\$0.00	\$117.82	\$24.00	\$141.82
164-050-54	GRIFFIN, SHANNON	3226 KAY BRIDGES	\$0.00	\$117.82	\$24.00	\$141.82
164-050-55	OGUNNUPE, REMI T	3234 KAY BRIDGES	\$0.00	\$117.82	\$24.00	\$141.82

6/6/2023
Zones B-1, B-2, AND B-3: Weston Ranch Landscape Maintenance District
Annual Assessment Roll

APN	OWNER	LOCATION	B-1	B-2	B-3	TOTAL
164-050-56	SUN, DAQING & WEITHONG TR	3242 KAY BRIDGES	\$0.00	\$117.82	\$24.00	\$141.82
164-050-57	REINOSA JOHNSON, MARGHUERITE	3250 KAY BRIDGES	\$0.00	\$117.82	\$24.00	\$141.82
164-050-58	MIRANDA, JEREMIAS & KAREN	2337 DUNE	\$0.00	\$117.82	\$24.00	\$141.82
164-050-59	SMITH, JAMES E & MICHELLE D	3308 KAY BRIDGES	\$0.00	\$117.82	\$24.00	\$141.82
164-050-60	XU, YANCHU TR ETAL	3316 KAY BRIDGES	\$0.00	\$117.82	\$24.00	\$141.82
164-050-61	KOONER, AMARJIT S & SARBJIT K	3324 KAY BRIDGES	\$0.00	\$117.82	\$24.00	\$141.82
164-050-62	MEINTZ, ALFRED	3332 KAY BRIDGES	\$0.00	\$117.82	\$24.00	\$141.82
164-050-63	NORMAN, THOMAS G & SANDRE G	3340 KAY BRIDGES	\$0.00	\$117.82	\$24.00	\$141.82
164-050-64	LAGOC, RAMON C & CRESCENCIA	3348 KAY BRIDGES	\$0.00	\$117.82	\$24.00	\$141.82
164-050-65	CHIN, FRANCES CHEN FOO & BELINDA P H	3356 KAY BRIDGES	\$0.00	\$117.82	\$24.00	\$141.82
164-060-01	WARMSLEY, ZELLA A	2173 STERN	\$0.00	\$117.82	\$24.00	\$141.82
164-060-02	FUENTES, NELDA E LAZO	2181 STERN	\$0.00	\$117.82	\$24.00	\$141.82
164-060-03	WARD ZANNAH	2187 STERN	\$0.00	\$117.82	\$24.00	\$141.82
164-060-04	MITCHELL, SYRETTA D	2193 STERN	\$0.00	\$117.82	\$24.00	\$141.82
164-060-05	MAGANA, JESUS C	2199 STERN	\$0.00	\$117.82	\$24.00	\$141.82
164-060-06	STEINBERG, DAVID JR	2203 STERN	\$0.00	\$117.82	\$24.00	\$141.82
164-060-07	QINGHUA ZHONG & LIU XIAOPING TR	2207 STERN	\$0.00	\$117.82	\$24.00	\$141.82
164-060-08	JOHNSON, CHESTER L & BERTHEL	2219 STERN	\$0.00	\$117.82	\$24.00	\$141.82
164-060-09	FAJARDO JON & ALVAREZ-FAJARDO GUAD	2227 STERN	\$0.00	\$117.82	\$24.00	\$141.82
164-060-10	CHUA CARL CRUZ & LY VESTA TR	2235 STERN	\$0.00	\$117.82	\$24.00	\$141.82
164-060-11	FRITCHEN, DALE & JILL	2243 STERN	\$0.00	\$117.82	\$24.00	\$141.82
164-060-12	BRYANT, SONNY J ETAL	2251 STERN	\$0.00	\$117.82	\$24.00	\$141.82
164-060-13	PANTOJA, HILDA G	2259 STERN	\$0.00	\$117.82	\$24.00	\$141.82
164-060-14	KHAMPHATHOUMA, VILAY	2275 STERN	\$0.00	\$117.82	\$24.00	\$141.82
164-060-15	SHEHADEH, AHMAD & YARAH R	2305 STERN	\$0.00	\$117.82	\$24.00	\$141.82
164-060-16	HERNANDEZ ROBERTO ANCHONDO & GU	2311 STERN	\$0.00	\$117.82	\$24.00	\$141.82
164-060-17	THILAVAN, JEE	2317 STERN	\$0.00	\$117.82	\$24.00	\$141.82
164-060-18	LEONG, CEA	3107 URCHIN	\$0.00	\$117.82	\$24.00	\$141.82
164-060-19	BROOKS CHARLES EDWARD	3119 URCHIN	\$0.00	\$117.82	\$24.00	\$141.82
164-060-20	HSIAO, CHARLES & MAGGIE	3131 URCHIN	\$0.00	\$117.82	\$24.00	\$141.82
164-060-21	SANTIAGO JOSE & CONCEPCION	3143 URCHIN	\$0.00	\$117.82	\$24.00	\$141.82
164-060-22	GO LOURDES B TR	3155 URCHIN	\$0.00	\$117.82	\$24.00	\$141.82
164-060-23	JUAREZ STEPHANIE	3167 URCHIN	\$0.00	\$117.82	\$24.00	\$141.82
164-060-24	NARANJO, ALFREDO E	3201 URCHIN	\$0.00	\$117.82	\$24.00	\$141.82
164-060-25	WILHITE, RAYMOND L & JAN L	3209 URCHIN	\$0.00	\$117.82	\$24.00	\$141.82
164-060-26	GUPTA, MANEESH	3217 URCHIN	\$0.00	\$117.82	\$24.00	\$141.82
164-060-27	VIVES, LUIS & LIGIA	3223 URCHIN	\$0.00	\$117.82	\$24.00	\$141.82
164-060-28	MILLER VINCENT J	3235 URCHIN	\$0.00	\$117.82	\$24.00	\$141.82
164-060-29	PANUGALING, MONINA O	2240 AFT	\$0.00	\$117.82	\$24.00	\$141.82
164-060-30	ALI, SHAMEEM & SHAREEN	2228 AFT	\$0.00	\$117.82	\$24.00	\$141.82
164-060-31	LEGASPI, VICTOR D & MARIA A D	2214 AFT	\$0.00	\$117.82	\$24.00	\$141.82
164-060-32	JAN, ERIC CHENG FENG	2206 AFT	\$0.00	\$117.82	\$24.00	\$141.82
164-060-33	AKCA YUSUF & OZDEN	2205 AFT	\$0.00	\$117.82	\$24.00	\$141.82
164-060-34	CHEN, ZHUO & YING TR	2213 AFT	\$0.00	\$117.82	\$24.00	\$141.82
164-060-35	VALENCIA SERGIO JESUS TINOCO & MIRAN	2221 AFT	\$0.00	\$117.82	\$24.00	\$141.82
164-060-36	FRUTOS GOMEZ PEDRO ETAL	2229 AFT	\$0.00	\$117.82	\$24.00	\$141.82
164-060-37	KOH, GEK LUI	2237 AFT	\$0.00	\$117.82	\$24.00	\$141.82
164-060-38	MAGERIA, THOMAS M	3170 URCHIN	\$0.00	\$117.82	\$24.00	\$141.82
164-060-39	BAUTISTA, ERLINDA ETAL	3158 URCHIN	\$0.00	\$117.82	\$24.00	\$141.82
164-060-40	SINGAL, SONI & SUMAN L TR	2236 BARNACLE	\$0.00	\$117.82	\$24.00	\$141.82
164-060-41	MAXIE EDWARD R JR & TABATHA A	2230 BARNACLE	\$0.00	\$117.82	\$24.00	\$141.82
164-060-42	ZHANG, XIAOPING & YAHONG	2224 BARNACLE	\$0.00	\$117.82	\$24.00	\$141.82

6/6/2023
Zones B-1, B-2, AND B-3: Weston Ranch Landscape Maintenance District
Annual Assessment Roll

APN	OWNER	LOCATION	B-1	B-2	B-3	TOTAL
164-060-43	ARQUERO, RICARDO L & EDNA Q	2218 BARNACLE	\$0.00	\$117.82	\$24.00	\$141.82
164-060-44	CHEN JIEYI	2212 BARNACLE	\$0.00	\$117.82	\$24.00	\$141.82
164-060-45	LU, XING & BEI TR	2204 BARNACLE	\$0.00	\$117.82	\$24.00	\$141.82
164-060-46	XIA, TIAN & TONG TR	2209 BARNACLE	\$0.00	\$117.82	\$24.00	\$141.82
164-060-47	BANSAL, AMIT	2215 BARNACLE	\$0.00	\$117.82	\$24.00	\$141.82
164-060-48	RAMIREZ, FELIPE D & MAR Y C	2221 BARNACLE	\$0.00	\$117.82	\$24.00	\$141.82
164-060-49	STAFFORD, FREDERICK H & DENISE K	2227 BARNACLE	\$0.00	\$117.82	\$24.00	\$141.82
164-060-50	ALVAREZ GLORIA LOPEZ	2233 BARNACLE	\$0.00	\$117.82	\$24.00	\$141.82
164-060-51	DAVIS ROMERO & DAVIS DANIELLE	2239 BARNACLE	\$0.00	\$117.82	\$24.00	\$141.82
164-060-52	SINGAL, SUMAN L ETAL	2245 BARNACLE	\$0.00	\$117.82	\$24.00	\$141.82
164-060-53	FLORES, MOISES III	2251 BARNACLE	\$0.00	\$117.82	\$24.00	\$141.82
164-060-54	XUAN, JIALUO JACK	2276 STERN	\$0.00	\$117.82	\$24.00	\$141.82
164-060-55	COLLINE, RAYMOND E II	2268 STERN	\$0.00	\$117.82	\$24.00	\$141.82
164-060-56	KARNES, DAVID P & ANNA CARMELITA	2250 STERN	\$0.00	\$117.82	\$24.00	\$141.82
164-060-57	VARGAS, ANDRES C & MARIA	2242 STERN	\$0.00	\$117.82	\$24.00	\$141.82
164-060-58	STEWART, PIERRE	2234 STERN	\$0.00	\$117.82	\$24.00	\$141.82
164-060-59	MCNATT RAYMOND E & MCNATT LISA LEI	2216 STERN	\$0.00	\$117.82	\$24.00	\$141.82
164-060-60	ARRIAGA GERARDO CONTRERAS & GARCIA	2202 STERN	\$0.00	\$117.82	\$24.00	\$141.82
164-060-61	FANG, HONG & LA MEI	2196 STERN	\$0.00	\$117.82	\$24.00	\$141.82
164-060-62	MANCILLAS, DANIEL & EMILIA	2190 STERN	\$0.00	\$117.82	\$24.00	\$141.82
164-060-63	MENDOZA, JOHN & MARIE E TR	2184 STERN	\$0.00	\$117.82	\$24.00	\$141.82
164-060-64	CASTILLO, NELSON A	2178 STERN	\$0.00	\$117.82	\$24.00	\$141.82
164-060-65	RECLAMATION DISTRICT 17	2505 CAROLYN WESTON	\$0.00	\$0.00	\$0.00	\$0.00
164-070-01	SAR, KOSAL & MEI N	3364 KAY BRIDGES	\$0.00	\$117.82	\$24.00	\$141.82
164-070-02	WILLIAMS, LOUIS E ETAL	2327 ANCHOR	\$0.00	\$117.82	\$24.00	\$141.82
164-070-03	WU, WEI	2309 ANCHOR	\$0.00	\$117.82	\$24.00	\$141.82
164-070-04	MEDINA CESAR MIS & BAEZA MARICRUZ	2208 SURF	\$0.00	\$117.82	\$24.00	\$141.82
164-070-05	ENRIQUEZ VICTOR MANUEL & MARIA DEJI	2216 SURF	\$0.00	\$117.82	\$24.00	\$141.82
164-070-06	TW AIRCASTLE LLC	2222 SURF	\$0.00	\$117.82	\$24.00	\$141.82
164-070-07	BUSTOS HERICK GONZALEZ	2225 SURF	\$0.00	\$117.82	\$24.00	\$141.82
164-070-08	REDDY, KAVITA K	2219 SURF	\$0.00	\$117.82	\$24.00	\$141.82
164-070-09	WILLHIDE, STEVEN W	2213 SURF	\$0.00	\$117.82	\$24.00	\$141.82
164-070-10	FLORES, GERARDO O & MARIA G	2207 SURF	\$0.00	\$117.82	\$24.00	\$141.82
164-070-11	MOHAMMED AARIF & MAHAMMAD NAR	3319 JONATHEN	\$0.00	\$117.82	\$24.00	\$141.82
164-070-12	HERNANDEZ, GRACIELLA	3311 JONATHEN	\$0.00	\$117.82	\$24.00	\$141.82
164-070-13	CHEN, YAN & ZHI YING TR	2226 DUNE	\$0.00	\$117.82	\$24.00	\$141.82
164-070-14	TRUJILLO, LUIS A & ALINA E	2244 DUNE	\$0.00	\$117.82	\$24.00	\$141.82
164-070-15	RODRIGUEZ, DAGOBERTO A & VERONICA	2304 DUNE	\$0.00	\$117.82	\$24.00	\$141.82
164-070-16	BARRAGAN, RICHARD M	2316 DUNE	\$0.00	\$117.82	\$24.00	\$141.82
164-070-17	LOPEZ, JOSE CARRILLO & LETICIA FLORES	2319 DUNE	\$0.00	\$117.82	\$24.00	\$141.82
164-070-18	DING, ZHONGLI & XIAOCHUN TR	2307 DUNE	\$0.00	\$117.82	\$24.00	\$141.82
164-070-19	SANCHEZ, HECTOR & ROSALBA	2243 DUNE	\$0.00	\$117.82	\$24.00	\$141.82
164-070-20	ALCAZAR, DANIEL & GLORIA	2231 DUNE	\$0.00	\$117.82	\$24.00	\$141.82
164-070-21	CHEN, ZHEN FENG & DONG JU	2215 DUNE	\$0.00	\$117.82	\$24.00	\$141.82
164-070-22	WILLIAMS LOVELL D	3279 JONATHEN	\$0.00	\$117.82	\$24.00	\$141.82
164-070-23	MAGPATOC CYD & JOSE	3265 JONATHEN	\$0.00	\$117.82	\$24.00	\$141.82
164-070-24	BAINS, NARMEEZ K	3268 JONATHEN	\$0.00	\$117.82	\$24.00	\$141.82
164-070-25	PADILLA, JOSE R	3280 JONATHEN	\$0.00	\$117.82	\$24.00	\$141.82
164-070-26	TAO GUOZHONG & LI RUI TR	3302 JONATHEN	\$0.00	\$117.82	\$24.00	\$141.82
164-070-27	JAVIER, ESMERALDA	3310 JONATHEN	\$0.00	\$117.82	\$24.00	\$141.82
164-070-28	NOORI WAIS	3318 JONATHEN	\$0.00	\$117.82	\$24.00	\$141.82
164-070-29	LEDESMA, JOSE M	3326 JONATHEN	\$0.00	\$117.82	\$24.00	\$141.82

6/6/2023
Zones B-1, B-2, AND B-3: Weston Ranch Landscape Maintenance District
Annual Assessment Roll

APN	OWNER	LOCATION	B-1	B-2	B-3	TOTAL
164-070-30	LEE SHIRLEY	3332 JONATHEN	\$0.00	\$117.82	\$24.00	\$141.82
164-070-31	RAMOS, JOAQUIN & RHINA E	3344 JONATHEN	\$0.00	\$117.82	\$24.00	\$141.82
164-070-32	TAN ANYAN & HAO FRANK FENGNIAN	3350 JONATHEN	\$0.00	\$117.82	\$24.00	\$141.82
164-070-33	CUNNIFF, JOHN B	3358 JONATHEN	\$0.00	\$117.82	\$24.00	\$141.82
164-070-34	OJEDA JIMENEZ EUGENIO & TORRES ALICI	3366 JONATHEN	\$0.00	\$117.82	\$24.00	\$141.82
164-070-35	FROST, JON E	2302 ANCHOR	\$0.00	\$117.82	\$24.00	\$141.82
164-070-36	MANALO, ERDIE S	2318 ANCHOR	\$0.00	\$117.82	\$24.00	\$141.82
164-070-37	LOPEZ ANA BERTHA	2332 ANCHOR	\$0.00	\$117.82	\$24.00	\$141.82
164-070-38	MACIAS, FRANCES	2350 ANCHOR	\$0.00	\$117.82	\$24.00	\$141.82
164-080-01	WILLIAM LYON COMPANY CORP	2107 WATERCOURSE	\$0.00	\$117.82	\$24.00	\$141.82
164-080-02	GRANADO, ANTHONY & SHEILA	2115 WATERCOURSE	\$0.00	\$117.82	\$24.00	\$141.82
164-080-03	VARGAS ALEJANDRO VALENCIA	2123 WATERCOURSE	\$0.00	\$117.82	\$24.00	\$141.82
164-080-04	CASAREZ, TRINIDAD TR ETAL	2131 WATERCOURSE	\$0.00	\$117.82	\$24.00	\$141.82
164-080-05	PARK HUR ANDREW C & CAMERON J TR	2139 WATERCOURSE	\$0.00	\$117.82	\$24.00	\$141.82
164-080-06	PARRA, LUIS A ETAL	2147 WATERCOURSE	\$0.00	\$117.82	\$24.00	\$141.82
164-080-07	JOSHI, SHAILENDRA & HARSHA TR	2155 WATERCOURSE	\$0.00	\$117.82	\$24.00	\$141.82
164-080-08	SANDOVAL, ALBERTO	2163 WATERCOURSE	\$0.00	\$117.82	\$24.00	\$141.82
164-080-09	JACQUEZ, ANTONIO P & FIDELIA J	3203 DAYTON HERZOG	\$0.00	\$117.82	\$24.00	\$141.82
164-080-10	MENDOZA JUAN CARLOS	3211 DAYTON HERZOG	\$0.00	\$117.82	\$24.00	\$141.82
164-080-11	DIAZ, ANDRES GUZMAN	3219 DAYTON HERZOG	\$0.00	\$117.82	\$24.00	\$141.82
164-080-12	NGET SONITA	3227 DAYTON HERZOG	\$0.00	\$117.82	\$24.00	\$141.82
164-080-13	LOPEZ, ALEXI GEORANI	3235 DAYTON HERZOG	\$0.00	\$117.82	\$24.00	\$141.82
164-080-14	HERNANDEZ, JESSE A & JENNIFER A	3241 DAYTON HERZOG	\$0.00	\$117.82	\$24.00	\$141.82
164-080-15	INSIXIENGMAY CHANDAVONE ETAL	3307 DAYTON HERZOG	\$0.00	\$117.82	\$24.00	\$141.82
164-080-16	PEREZ, MARTIN	3315 DAYTON HERZOG	\$0.00	\$117.82	\$24.00	\$141.82
164-080-17	MERCADO, DELFIN P & JOYCE M	3321 DAYTON HERZOG	\$0.00	\$117.82	\$24.00	\$141.82
164-080-18	MOUSSA, MOHAMED ABDEL MONEIM	3320 DAYTON HERZOG	\$0.00	\$117.82	\$24.00	\$141.82
164-080-19	THOMAS, CEDRICK B ETAL	3314 DAYTON HERZOG	\$0.00	\$117.82	\$24.00	\$141.82
164-080-20	WOODS DIETRA & DUKE	3306 DAYTON HERZOG	\$0.00	\$117.82	\$24.00	\$141.82
164-080-21	HARRELL, MINARD A III & ALISIA M	3248 DAYTON HERZOG	\$0.00	\$117.82	\$24.00	\$141.82
164-080-22	DOWNES ANDY C & WILLIAMS IDA S	3236 DAYTON HERZOG	\$0.00	\$117.82	\$24.00	\$141.82
164-080-23	YEE ALBERT L & STANTON CHRISTIE	3228 DAYTON HERZOG	\$0.00	\$117.82	\$24.00	\$141.82
164-080-24	SALVADOR, JOHEN T & LORIE D	2158 WATERCOURSE	\$0.00	\$117.82	\$24.00	\$141.82
164-080-25	O CON, JESSE SR & NAOMI	2142 WATERCOURSE	\$0.00	\$117.82	\$24.00	\$141.82
164-080-26	SERRANO, JAVIER JR	2136 WATERCOURSE	\$0.00	\$117.82	\$24.00	\$141.82
164-080-27	TOLENTINO MARIA A TR	3221 POETRY	\$0.00	\$117.82	\$24.00	\$141.82
164-080-28	COOK, CHRISTOPHER	3233 POETRY	\$0.00	\$117.82	\$24.00	\$141.82
164-080-29	MARTINEZ JUDITH MENDEZ ETAL	3249 POETRY	\$0.00	\$117.82	\$24.00	\$141.82
164-080-30	SINGH, DILRAMNEEK	3257 POETRY	\$0.00	\$117.82	\$24.00	\$141.82
164-080-31	JOHANSEN, MIKE K	3250 POETRY	\$0.00	\$117.82	\$24.00	\$141.82
164-080-32	BOLANOS ALEJANDRA JUAREZ	3234 POETRY	\$0.00	\$117.82	\$24.00	\$141.82
164-080-33	LING, ZICHENG GARY	3226 POETRY	\$0.00	\$117.82	\$24.00	\$141.82
164-080-34	GAINES, LEESHON M & CHRISTINA A	2120 WATERCOURSE	\$0.00	\$117.82	\$24.00	\$141.82
164-080-35	CHAN, KEVIN L & CHRISTINE N	2114 WATERCOURSE	\$0.00	\$117.82	\$24.00	\$141.82
164-080-36	HE, XI & ZEMIN	2106 WATERCOURSE	\$0.00	\$117.82	\$24.00	\$141.82
164-080-37	REA, MARK S & CAROLYN H	3229 WATERVIEW	\$0.00	\$117.82	\$24.00	\$141.82
164-080-38	WIDEMON ROSS	3243 WATERVIEW	\$0.00	\$117.82	\$24.00	\$141.82
164-080-39	NAGRA, DALBIR S & KULJIT K	3251 WATERVIEW	\$0.00	\$117.82	\$24.00	\$141.82
164-080-40	VERDIN CRISTIAN REYES ETAL	3256 JONATHEN	\$0.00	\$117.82	\$24.00	\$141.82
164-080-41	MEYERS, WILLIAM R & SALVACION C TR	3234 JONATHEN	\$0.00	\$117.82	\$24.00	\$141.82
164-080-42	YU, BO & YING TR	3222 JONATHEN	\$0.00	\$117.82	\$24.00	\$141.82
164-080-43	RODRIGUEZ, ANTONIO & ROSIO	3210 JONATHEN	\$0.00	\$117.82	\$24.00	\$141.82

6/6/2023
Zones B-1, B-2, AND B-3: Weston Ranch Landscape Maintenance District
Annual Assessment Roll

APN	OWNER	LOCATION	B-1	B-2	B-3	TOTAL
164-080-44	SINGH BHUPINDER TR	3132 JONATHEN	\$0.00	\$117.82	\$24.00	\$141.82
164-080-45	RAFIQ SAIRA	3124 JONATHEN	\$0.00	\$117.82	\$24.00	\$141.82
164-080-46	LIU YANG	3116 JONATHEN	\$0.00	\$117.82	\$24.00	\$141.82
164-080-47	LOGAN, NEMESIO IBARRA & PACITA LIM	3108 JONATHEN	\$0.00	\$117.82	\$24.00	\$141.82
164-080-48	GARCIA, MIGUEL ANGEL	2161 STERN	\$0.00	\$117.82	\$24.00	\$141.82
164-080-49	CERVANTES, CESAR	2167 STERN	\$0.00	\$117.82	\$24.00	\$141.82
164-080-50	MARTINEZ, JOSE S & ANA B	3115 JONATHEN	\$0.00	\$117.82	\$24.00	\$141.82
164-080-51	HIDALGO, JOSE A & LETICIA	3127 JONATHEN	\$0.00	\$117.82	\$24.00	\$141.82
164-080-52	WASHINGTON, RICKEY R	3139 JONATHEN	\$0.00	\$117.82	\$24.00	\$141.82
164-080-53	PIZANO, MARKUS ETAL	3213 JONATHEN	\$0.00	\$117.82	\$24.00	\$141.82
164-080-54	LAYAG, GUILLERMO & PILAR	3225 JONATHEN	\$0.00	\$117.82	\$24.00	\$141.82
164-080-55	SENG, SAMBO & RETH	3231 JONATHEN	\$0.00	\$117.82	\$24.00	\$141.82
164-080-56	SEKHON, JOGA SINGH & GURWINDER	3237 JONATHEN	\$0.00	\$117.82	\$24.00	\$141.82
164-080-57	BANSAL, AMIT	3243 JONATHEN	\$0.00	\$117.82	\$24.00	\$141.82
164-080-58	RECLAMATION DISTRICT 17		\$0.00	\$0.00	\$0.00	\$0.00
164-090-01	CONTRERAS ARTURO GABRIEL & ANDREA	2104 SANDPEBBLE	\$0.00	\$117.82	\$24.00	\$141.82
164-090-02	MCKEEVER, JAMES & CHANDRA	2110 SANDPEBBLE	\$0.00	\$117.82	\$24.00	\$141.82
164-090-03	WALLACE, DEBRA ETAL	2116 SANDPEBBLE	\$0.00	\$117.82	\$24.00	\$141.82
164-090-04	ELIZARRARAS, JOSE R & GABRIELA	2122 SANDPEBBLE	\$0.00	\$117.82	\$24.00	\$141.82
164-090-05	PEREZ, PAUL F & SALLY D	2128 SANDPEBBLE	\$0.00	\$117.82	\$24.00	\$141.82
164-090-06	NANCYZ LLC	2134 SANDPEBBLE	\$0.00	\$117.82	\$24.00	\$141.82
164-090-07	SINGH, GURINDER P & KAMAL P	2140 SANDPEBBLE	\$0.00	\$117.82	\$24.00	\$141.82
164-090-08	SOLANKY, MOHIT & MARIA MENDOZA	2146 SANDPEBBLE	\$0.00	\$117.82	\$24.00	\$141.82
164-090-09	BELMONTES ANTONIO FERNANDEZ	3387 DAYTON HERZOG	\$0.00	\$117.82	\$24.00	\$141.82
164-090-10	TAM, WAI CHUCK	3379 DAYTON HERZOG	\$0.00	\$117.82	\$24.00	\$141.82
164-090-11	MIRANDA, ADALBERTO & IRMA	3371 DAYTON HERZOG	\$0.00	\$117.82	\$24.00	\$141.82
164-090-12	JANG, MAYA ETAL	3363 DAYTON HERZOG	\$0.00	\$117.82	\$24.00	\$141.82
164-090-13	MARCELO JAY & TREVINO MARILOU BERN	3355 DAYTON HERZOG	\$0.00	\$117.82	\$24.00	\$141.82
164-090-14	FEIGHERY SUSAN A TR	3347 DAYTON HERZOG	\$0.00	\$117.82	\$24.00	\$141.82
164-090-15	SINGH, SUKHWINDER ETAL	3339 DAYTON HERZOG	\$0.00	\$117.82	\$24.00	\$141.82
164-090-16	BASRA, AVTAR & VIRINDERJIT	3333 DAYTON HERZOG	\$0.00	\$117.82	\$24.00	\$141.82
164-090-17	BATRES CRUZ GREGORIO & CRUZ MARIA C	3332 DAYTON HERZOG	\$0.00	\$117.82	\$24.00	\$141.82
164-090-18	LOFTON LEONECIA	3346 DAYTON HERZOG	\$0.00	\$117.82	\$24.00	\$141.82
164-090-19	SHUIEH, SHIHYEN & YUHUA	3354 DAYTON HERZOG	\$0.00	\$117.82	\$24.00	\$141.82
164-090-20	LI, MIAOJUAN ETAL	3360 DAYTON HERZOG	\$0.00	\$117.82	\$24.00	\$141.82
164-090-21	CHOI, HONG & ROSEMARY	3368 DAYTON HERZOG	\$0.00	\$117.82	\$24.00	\$141.82
164-090-22	ROGERS, HANSON & KATHRYN	3382 DAYTON HERZOG	\$0.00	\$117.82	\$24.00	\$141.82
164-090-23	PRUM VICHEAT T ETAL	3359 BEA HACKMAN	\$0.00	\$117.82	\$24.00	\$141.82
164-090-24	AMEZCUA JUAN JESUS ARREGUIN & SERRA	3345 BEA HACKMAN	\$0.00	\$117.82	\$24.00	\$141.82
164-090-25	SINGH, SHAMSHER & PARKASH ETAL	3331 BEA HACKMAN	\$0.00	\$117.82	\$24.00	\$141.82
164-090-26	BRUNOLD, HEFTI E III & SHAWNA M	3323 BEA HACKMAN	\$0.00	\$117.82	\$24.00	\$141.82
164-090-27	ROSENBERG EDWIN M & WALKER MELISSA	3317 BEA HACKMAN	\$0.00	\$117.82	\$24.00	\$141.82
164-090-28	LI, JIANJUN & YIMIN TR	3311 BEA HACKMAN	\$0.00	\$117.82	\$24.00	\$141.82
164-090-29	ALVAREZ, PORFIRIO V & MARTHA E	3303 BEA HACKMAN	\$0.00	\$117.82	\$24.00	\$141.82
164-090-30	MELEZA, IVAN JR	3306 BEA HACKMAN	\$0.00	\$117.82	\$24.00	\$141.82
164-090-31	OCLICA ALVARO S & MARIBEL A	3312 BEA HACKMAN	\$0.00	\$117.82	\$24.00	\$141.82
164-090-32	FU, DANNY CHIEK & GINA POON	3324 BEA HACKMAN	\$0.00	\$117.82	\$24.00	\$141.82
164-090-33	GANOTISI ROLANTE FONTANILLA ETAL & E	3330 BEA HACKMAN	\$0.00	\$117.82	\$24.00	\$141.82
164-090-34	HENDRICKS, JAMES L & JOY M	3344 BEA HACKMAN	\$0.00	\$117.82	\$24.00	\$141.82
164-090-35	ASIA JOMAR B ETAL	3358 BEA HACKMAN	\$0.00	\$117.82	\$24.00	\$141.82
164-090-36	TRUONG, DAVID & LIZ M	3353 WATERVIEW	\$0.00	\$117.82	\$24.00	\$141.82
164-090-37	JIANG, WEN YUE & JIE TR	3337 WATERVIEW	\$0.00	\$117.82	\$24.00	\$141.82

6/6/2023
Zones B-1, B-2, AND B-3: Weston Ranch Landscape Maintenance District
Annual Assessment Roll

APN	OWNER	LOCATION	B-1	B-2	B-3	TOTAL
164-090-38	CEASAR, NETHERLARN R	3325 WATERVIEW	\$0.00	\$117.82	\$24.00	\$141.82
164-090-39	SINGH, BUTA & KULJIT	3309 WATERVIEW	\$0.00	\$117.82	\$24.00	\$141.82
164-090-40	BARLOW, DAMIAN & TAMIKA	3267 WATERVIEW	\$0.00	\$117.82	\$24.00	\$141.82
164-090-41	TO, DIEP NGOC TR	3259 WATERVIEW	\$0.00	\$117.82	\$24.00	\$141.82
164-100-01	ARELLANO PROPERTIES INC	2063 WATERCOURSE	\$0.00	\$117.82	\$24.00	\$141.82
164-100-02	BATRES FRANCISCO JAVIER	2051 WATERCOURSE	\$0.00	\$117.82	\$24.00	\$141.82
164-100-03	LAMA SUNIL & LAMA LORRIEANN	2039 WATERCOURSE	\$0.00	\$117.82	\$24.00	\$141.82
164-100-04	ROSS, ODIS	2027 WATERCOURSE	\$0.00	\$117.82	\$24.00	\$141.82
164-100-05	MATHRUBUTHAM, UMAMAHESHWAR & F	2013 WATERCOURSE	\$0.00	\$117.82	\$24.00	\$141.82
164-100-06	REVILLA, FRANCIS V	2001 WATERCOURSE	\$0.00	\$117.82	\$24.00	\$141.82
164-100-07	CALLENDER, MELISA	1957 WATERCOURSE	\$0.00	\$117.82	\$24.00	\$141.82
164-100-08	DE JESUS ANTONIO CO TR	1949 WATERCOURSE	\$0.00	\$117.82	\$24.00	\$141.82
164-100-09	VELASQUEZ, SALVADOR JR	1941 WATERCOURSE	\$0.00	\$117.82	\$24.00	\$141.82
164-100-10	PACHECO ERIC CASTILLO	1933 WATERCOURSE	\$0.00	\$117.82	\$24.00	\$141.82
164-100-11	MUAN AVELINO C & MAANNE	1925 WATERCOURSE	\$0.00	\$117.82	\$24.00	\$141.82
164-100-12	WARD SHAW, SHEILA T	1917 WATERCOURSE	\$0.00	\$117.82	\$24.00	\$141.82
164-100-13	GALAS, GRACIANO	1909 WATERCOURSE	\$0.00	\$117.82	\$24.00	\$141.82
164-100-14	BANEZ, ARTURO & LOLITA	3206 RIPPLEROCK	\$0.00	\$117.82	\$24.00	\$141.82
164-100-15	LOPEZ EMANUEL & STEPHANIE N	3218 RIPPLEROCK	\$0.00	\$117.82	\$24.00	\$141.82
164-100-16	LIANG, XIAOQUN	3230 RIPPLEROCK	\$0.00	\$117.82	\$24.00	\$141.82
164-100-17	MENDIOLA, VALERIE ETAL	3242 RIPPLEROCK	\$0.00	\$117.82	\$24.00	\$141.82
164-100-18	CASTRO, JESSICA C ETAL	3254 RIPPLEROCK	\$0.00	\$117.82	\$24.00	\$141.82
164-100-19	PRUM, AMANDA M	3308 RIPPLEROCK	\$0.00	\$117.82	\$24.00	\$141.82
164-100-20	SINGH, PARM KHIAL	3322 RIPPLEROCK	\$0.00	\$117.82	\$24.00	\$141.82
164-100-21	GIDDENS, RONALD	3336 RIPPLEROCK	\$0.00	\$117.82	\$24.00	\$141.82
164-100-22	SILVEY, PAUL W	3343 RIPPLEROCK	\$0.00	\$117.82	\$24.00	\$141.82
164-100-23	SERRANO, HAROLD S	3331 RIPPLEROCK	\$0.00	\$117.82	\$24.00	\$141.82
164-100-24	VELAZQUES GABRIELA	3309 RIPPLEROCK	\$0.00	\$117.82	\$24.00	\$141.82
164-100-25	CARTER, DARRYN L	3261 RIPPLEROCK	\$0.00	\$117.82	\$24.00	\$141.82
164-100-26	SBEIH AHMAD ATA & ROSALES REBECA SB	3249 RIPPLEROCK	\$0.00	\$117.82	\$24.00	\$141.82
164-100-27	PADILLA, LORENZO A	3227 RIPPLEROCK	\$0.00	\$117.82	\$24.00	\$141.82
164-100-28	PARRISH, ROBERT J	3215 RIPPLEROCK	\$0.00	\$117.82	\$24.00	\$141.82
164-100-29	HER, CHOR & LEE	1932 WATERCOURSE	\$0.00	\$117.82	\$24.00	\$141.82
164-100-30	SERMENO, GILBERT & JANET S	1944 WATERCOURSE	\$0.00	\$117.82	\$24.00	\$141.82
164-100-31	HAVENS DAVID	1950 WATERCOURSE	\$0.00	\$117.82	\$24.00	\$141.82
164-100-32	MCCLENDON, LANDON CARL	1966 WATERCOURSE	\$0.00	\$117.82	\$24.00	\$141.82
164-100-33	SANA, KELLY ANN P	3210 WATERCOURSE	\$0.00	\$117.82	\$24.00	\$141.82
164-100-34	JUAREZ, FRANCISCO JR	3222 WATERCOURSE	\$0.00	\$117.82	\$24.00	\$141.82
164-100-35	JUAREZ, JAVIER & PEARL	3238 WATERCOURSE	\$0.00	\$117.82	\$24.00	\$141.82
164-100-36	HURTADO, JESUS & OLGA	3223 WATERCOURSE	\$0.00	\$117.82	\$24.00	\$141.82
164-100-37	TAHOD MICHAEL & TAHOD SHARON M	3211 WATERCOURSE	\$0.00	\$117.82	\$24.00	\$141.82
164-100-38	ARREOLA GUILLERMO	3212 WATERVIEW	\$0.00	\$117.82	\$24.00	\$141.82
164-100-39	AHMED, HANA F	3226 WATERVIEW	\$0.00	\$117.82	\$24.00	\$141.82
164-100-40	RILEY, MICHAEL S & BARBARA A	3240 WATERVIEW	\$0.00	\$117.82	\$24.00	\$141.82
164-110-01	YE, JICHENG & XIAO	2044 SANDPEBBLE	\$0.00	\$117.82	\$24.00	\$141.82
164-110-02	WU, WEILI & JIANHUA	2038 SANDPEBBLE	\$0.00	\$117.82	\$24.00	\$141.82
164-110-03	CORONA RUELAS ARACELI	2026 SANDPEBBLE	\$0.00	\$117.82	\$24.00	\$141.82
164-110-04	JOHNSON, FRANKIE	2020 SANDPEBBLE	\$0.00	\$117.82	\$24.00	\$141.82
164-110-05	ALVARADO POBLETE, STEPANIE KHAE & ID	2012 SANDPEBBLE	\$0.00	\$117.82	\$24.00	\$141.82
164-110-06	MILES, JIMMY D	1952 SANDPEBBLE	\$0.00	\$117.82	\$24.00	\$141.82
164-110-07	DOMINGUEZ, LIBRADA	1940 SANDPEBBLE	\$0.00	\$117.82	\$24.00	\$141.82
164-110-08	JULATON JOSEFINA TALAHIBAN	1928 SANDPEBBLE	\$0.00	\$117.82	\$24.00	\$141.82

6/6/2023
Zones B-1, B-2, AND B-3: Weston Ranch Landscape Maintenance District
Annual Assessment Roll

APN	OWNER	LOCATION	B-1	B-2	B-3	TOTAL
164-110-09	SANDOVAL ARISTEO FLORES & FLORES SO	1916 SANDPEBBLE	\$0.00	\$117.82	\$24.00	\$141.82
164-110-10	KIEFFER, CHRISTOPHER & JESSICA	1904 SANDPEBBLE	\$0.00	\$117.82	\$24.00	\$141.82
164-110-11	SINGH, BUTA & KULJIT	3340 RIPPLEROCK	\$0.00	\$117.82	\$24.00	\$141.82
164-110-12	ALATORRE FELIPE GONZALEZ	3350 NAUTICAL	\$0.00	\$117.82	\$24.00	\$141.82
164-110-13	KRIDER, JOSEPH TR	3342 NAUTICAL	\$0.00	\$117.82	\$24.00	\$141.82
164-110-14	RODRIGUEZ, OMAR EDUARDO	3334 NAUTICAL	\$0.00	\$117.82	\$24.00	\$141.82
164-110-15	JOHNSON, KENNETH L SR & PAULETTE	3326 NAUTICAL	\$0.00	\$117.82	\$24.00	\$141.82
164-110-16	WEAVER, ARLINGTON JR & SUSAN M	3318 NAUTICAL	\$0.00	\$117.82	\$24.00	\$141.82
164-110-17	CAZARES, ALEJANDRO	3310 NAUTICAL	\$0.00	\$117.82	\$24.00	\$141.82
164-110-18	GONZALES, GABRIELLA AGUILAR	3319 NAUTICAL	\$0.00	\$117.82	\$24.00	\$141.82
164-110-19	CALDWELL, KRISTEEN	3327 NAUTICAL	\$0.00	\$117.82	\$24.00	\$141.82
164-110-20	MILAVONG, KHAMSENG	3335 NAUTICAL	\$0.00	\$117.82	\$24.00	\$141.82
164-110-21	SUMANO EDUARDO RAFAEL ORTIZ & RAM	3341 NAUTICAL	\$0.00	\$117.82	\$24.00	\$141.82
164-110-22	DUONG, HUNG	2015 SANDPEBBLE	\$0.00	\$117.82	\$24.00	\$141.82
164-110-23	MAGANA JAIME	2023 SANDPEBBLE	\$0.00	\$117.82	\$24.00	\$141.82
164-110-24	WANG, JIANKANG & GUIZHI TR	2031 SANDPEBBLE	\$0.00	\$117.82	\$24.00	\$141.82
164-110-25	SANCHEZ, ROSA	2039 SANDPEBBLE	\$0.00	\$117.82	\$24.00	\$141.82
164-110-26	HALL LAVONNE	2047 SANDPEBBLE	\$0.00	\$117.82	\$24.00	\$141.82
164-110-27	SANDHU, HARJOT K	2050 DELTA	\$0.00	\$117.82	\$24.00	\$141.82
164-110-28	DEMINGS, KIM	2032 DELTA	\$0.00	\$117.82	\$24.00	\$141.82
164-110-29	CERVANTES, EDGAR A	2016 DELTA	\$0.00	\$117.82	\$24.00	\$141.82
164-110-30	HART, STEPHANIE R	2002 DELTA	\$0.00	\$117.82	\$24.00	\$141.82
164-110-31	NGUYEN HANNAH	2001 DELTA	\$0.00	\$117.82	\$24.00	\$141.82
164-110-32	MIRZA DAVID	2017 DELTA	\$0.00	\$117.82	\$24.00	\$141.82
164-110-33	AVILA SERGIO JUAREZ	2033 DELTA	\$0.00	\$117.82	\$24.00	\$141.82
164-110-34	SEKHON, SUKHJIT S	2049 DELTA	\$0.00	\$117.82	\$24.00	\$141.82
164-110-35	VANG, DEE	3252 WATERVIEW	\$0.00	\$117.82	\$24.00	\$141.82
164-120-01	YAN, HONG	3324 DOHERTY	\$0.00	\$117.82	\$24.00	\$141.82
164-120-02	PIEDRA, CATARINO	3316 DOHERTY	\$0.00	\$117.82	\$24.00	\$141.82
164-120-03	ESPINOZA, JOSE	3308 DOHERTY	\$0.00	\$117.82	\$24.00	\$141.82
164-120-04	LOPEZ JOSE LAMBERTO ETAL	3315 DOHERTY	\$0.00	\$117.82	\$24.00	\$141.82
164-120-05	PORTER DEWAYNE	3323 DOHERTY	\$0.00	\$117.82	\$24.00	\$141.82
164-120-06	HONG, TOUCH S	3252 DIETRICH	\$0.00	\$117.82	\$24.00	\$141.82
164-120-07	BARNES DOMINIQUE NICOLE	3238 DIETRICH	\$0.00	\$117.82	\$24.00	\$141.82
164-120-08	JACKSON JACQUELINE Y TR	3224 DIETRICH	\$0.00	\$117.82	\$24.00	\$141.82
164-120-09	SARABIA, ELIZABETH	1812 DECARLI	\$0.00	\$117.82	\$24.00	\$141.82
164-120-10	MENDOZA, RAUL PEREZ & BEATRIZ A	1804 DECARLI	\$0.00	\$117.82	\$24.00	\$141.82
164-120-11	ARREDONDO, ORLANDO & ELEANOR	1780 DECARLI	\$0.00	\$117.82	\$24.00	\$141.82
164-120-12	GOLDCREST PROPERTIES LTD	1772 DECARLI	\$0.00	\$117.82	\$24.00	\$141.82
164-120-13	PHILLIPS, LOREDANA	1764 DECARLI	\$0.00	\$117.82	\$24.00	\$141.82
164-120-14	MAYS, RUSSELL P	1758 DECARLI	\$0.00	\$117.82	\$24.00	\$141.82
164-120-15	MOCENCIO, REY & NONEY S	1757 DECARLI	\$0.00	\$117.82	\$24.00	\$141.82
164-120-16	COOPER JERRI & ROBERT	1765 DECARLI	\$0.00	\$117.82	\$24.00	\$141.82
164-120-17	RODRIGUEZ, JOSHUA	1773 DECARLI	\$0.00	\$117.82	\$24.00	\$141.82
164-120-18	SOLAR FILAMERICK ESTEVES & MARTINEZ	1781 DECARLI	\$0.00	\$117.82	\$24.00	\$141.82
164-120-19	D & E MANAGEMENT LLC	1805 DECARLI	\$0.00	\$117.82	\$24.00	\$141.82
164-120-20	HINGANO TAUFA	1813 DECARLI	\$0.00	\$117.82	\$24.00	\$141.82
164-120-21	TOVI, SIONE	1821 DECARLI	\$0.00	\$117.82	\$24.00	\$141.82
164-120-22	HALL, PATRICK A & GABRIELE	1829 DECARLI	\$0.00	\$117.82	\$24.00	\$141.82
164-120-23	FOSTER, SUZY	1837 DECARLI	\$0.00	\$117.82	\$24.00	\$141.82
164-120-24	ARELLANO PROPERTIES INC	1845 DECARLI	\$0.00	\$117.82	\$24.00	\$141.82
164-120-26	WILLIAM LYON CO	3103 GASWELL	\$0.00	\$0.00	\$0.00	\$0.00

6/6/2023
Zones B-1, B-2, AND B-3: Weston Ranch Landscape Maintenance District
Annual Assessment Roll

APN	OWNER	LOCATION	B-1	B-2	B-3	TOTAL
164-120-27	WILLIAM LYON COMPANY CORP	3109 GASWELL	\$0.00	\$117.82	\$24.00	\$141.82
164-120-28	CAMPOS, ARNOLD	3115 GASWELL	\$0.00	\$117.82	\$24.00	\$141.82
164-120-29	RIVERA RICARDO & DE RIVERA JOSEFINA L	3129 GASWELL	\$0.00	\$117.82	\$24.00	\$141.82
164-120-30	VERGARA, KENNETH J	3217 GASWELL	\$0.00	\$117.82	\$24.00	\$141.82
164-120-31	WADE, BERNARD G ETAL	3231 GASWELL	\$0.00	\$117.82	\$24.00	\$141.82
164-120-32	PADILLA LISA	3249 GASWELL	\$0.00	\$117.82	\$24.00	\$141.82
164-120-33	BARBOZA, DANIEL E & JENNIFER LYNN	3307 GASWELL	\$0.00	\$117.82	\$24.00	\$141.82
164-120-34	LUM SAMUEL ETAL	3310 GASWELL	\$0.00	\$117.82	\$24.00	\$141.82
164-120-35	LIU, QIFENG & FENG	3258 GASWELL	\$0.00	\$117.82	\$24.00	\$141.82
164-120-36	GUTTERREZ, EFRAIN & MARIA C	3234 GASWELL	\$0.00	\$117.82	\$24.00	\$141.82
164-120-37	CURTIS BEVERLY Y TR	3220 GASWELL	\$0.00	\$117.82	\$24.00	\$141.82
164-120-38	NAVASRI PROPERTIES LLC	3206 GASWELL	\$0.00	\$117.82	\$24.00	\$141.82
164-120-39	SAELAO, PEROT	3209 DIETRICH	\$0.00	\$117.82	\$24.00	\$141.82
164-120-40	OKEKENTA, CHUKWUKA M & SUSAN N	3223 DIETRICH	\$0.00	\$117.82	\$24.00	\$141.82
164-120-41	PALACIO REBECCA	3237 DIETRICH	\$0.00	\$117.82	\$24.00	\$141.82
164-120-42	MULLIKIN, JOAN ETAL	3251 DIETRICH	\$0.00	\$117.82	\$24.00	\$141.82
164-120-43	VASQUEZ, PABLO & CITLALI	3265 DIETRICH	\$0.00	\$117.82	\$24.00	\$141.82
164-130-01	VELAZQUEZ JUAN BAUTISTA & VELAZQUEZ	3325 WARMKE	\$0.00	\$117.82	\$24.00	\$141.82
164-130-02	ALEXANDER, JAMALL V	3337 WARMKE	\$0.00	\$117.82	\$24.00	\$141.82
164-130-03	CAVIEDES, FRANCISCO I	3349 WARMKE	\$0.00	\$117.82	\$24.00	\$141.82
164-130-04	HUSS AMANDA LEE	3361 WARMKE	\$0.00	\$117.82	\$24.00	\$141.82
164-130-05	AGUILAR, JOHN P	3373 WARMKE	\$0.00	\$117.82	\$24.00	\$141.82
164-130-06	ZUNIGA, GUILLERMO III	1615 MAUDE	\$0.00	\$117.82	\$24.00	\$141.82
164-130-07	RAGLAND, FAYRENE TR	1627 MAUDE	\$0.00	\$117.82	\$24.00	\$141.82
164-130-08	ROBLES LUIS HUMBERTO	1639 MAUDE	\$0.00	\$117.82	\$24.00	\$141.82
164-130-09	BATYE DALE W TR	3352 ISABELLA	\$0.00	\$117.82	\$24.00	\$141.82
164-130-10	APPLER, ROBERT L & DONNA M	3344 ISABELLA	\$0.00	\$117.82	\$24.00	\$141.82
164-130-11	DURAN, FRANCISCO G JR & REGINA	3336 ISABELLA	\$0.00	\$117.82	\$24.00	\$141.82
164-130-12	BROWN, MEREDITH J	3328 ISABELLA	\$0.00	\$117.82	\$24.00	\$141.82
164-130-13	WYCHE LARRY	3320 ISABELLA	\$0.00	\$117.82	\$24.00	\$141.82
164-130-14	SILVA, LIGIA ISABEL	3321 ISABELLA	\$0.00	\$117.82	\$24.00	\$141.82
164-130-15	RIOS, LUIS A ETAL	3329 ISABELLA	\$0.00	\$117.82	\$24.00	\$141.82
164-130-16	LEE, CHAUNCEY K & JOAN P	3337 ISABELLA	\$0.00	\$117.82	\$24.00	\$141.82
164-130-17	VENUGOPALAN SUDHARSANA	3345 ISABELLA	\$0.00	\$117.82	\$24.00	\$141.82
164-130-18	GONZALEZ BENJAMIN	3353 ISABELLA	\$0.00	\$117.82	\$24.00	\$141.82
164-130-19	PERRY, WILLIE	1653 MAUDE	\$0.00	\$117.82	\$24.00	\$141.82
164-130-20	CASIQUIN, GENEROSO D & BIENVINIDA	1665 MAUDE	\$0.00	\$117.82	\$24.00	\$141.82
164-130-21	SCHNEIROW BRIAN RICHARD & EAGEN KE	1677 MAUDE	\$0.00	\$117.82	\$24.00	\$141.82
164-130-22	ALCANTAR, JOSE J AVALOS	3340 JOHN TOWNSEND	\$0.00	\$117.82	\$24.00	\$141.82
164-130-23	PIKALOV, VLADIMIR & VERA	3328 JOHN TOWNSEND	\$0.00	\$117.82	\$24.00	\$141.82
164-130-24	GALVAN CASSANDRA	3316 JOHN TOWNSEND	\$0.00	\$117.82	\$24.00	\$141.82
164-130-25	LOERA, ALEJANDRO A & ANDREA E	3304 JOHN TOWNSEND	\$0.00	\$117.82	\$24.00	\$141.82
164-130-26	LOERA, MICHELLE	3303 JOHN TOWNSEND	\$0.00	\$117.82	\$24.00	\$141.82
164-130-27	GARCIA JUAN CARLOS & ARCELIA GUTIERF	3315 JOHN TOWNSEND	\$0.00	\$117.82	\$24.00	\$141.82
164-130-28	ZUNIGA GUILLERMO III & YESENIA	3327 JOHN TOWNSEND	\$0.00	\$117.82	\$24.00	\$141.82
164-130-29	TAO, JINGYAN & LIWEI	3339 JOHN TOWNSEND	\$0.00	\$117.82	\$24.00	\$141.82
164-130-30	YAMAMOTO, ANTHONY V & LINDA J S	1705 MAUDE	\$0.00	\$117.82	\$24.00	\$141.82
164-130-31	MAGISTRADO, AUDRICO T & LILIA B	1717 MAUDE	\$0.00	\$117.82	\$24.00	\$141.82
164-130-32	AMADOR ARGELIS ALEXIS RAMIREZ	1729 MAUDE	\$0.00	\$117.82	\$24.00	\$141.82
164-130-33	MARAPAO, HIPACIO T & MARY A	3356 DOHERTY	\$0.00	\$117.82	\$24.00	\$141.82
164-130-34	QUIBA ERIC & CIELO	3348 DOHERTY	\$0.00	\$117.82	\$24.00	\$141.82
164-130-35	SOBERANIS, MARVYN	3340 DOHERTY	\$0.00	\$117.82	\$24.00	\$141.82

6/6/2023
Zones B-1, B-2, AND B-3: Weston Ranch Landscape Maintenance District
Annual Assessment Roll

APN	OWNER	LOCATION	B-1	B-2	B-3	TOTAL
164-130-36	BREWER, SHERRI RENEE	3332 DOHERTY	\$0.00	\$117.82	\$24.00	\$141.82
164-130-37	VALENCIA FRANCISCO D & SANCHEZ BIANI	3279 DIETRICH	\$0.00	\$117.82	\$24.00	\$141.82
164-130-38	JOHNSTON, TRAVIS JOE & DEBRA M	3280 DIETRICH	\$0.00	\$117.82	\$24.00	\$141.82
164-130-39	DEWAN NEERAJ & KUMRA RUCHI	3266 DIETRICH	\$0.00	\$117.82	\$24.00	\$141.82
164-130-40	ABUJEN JOSEPH J & ESTEPA CHERYL L	3331 DOHERTY	\$0.00	\$117.82	\$24.00	\$141.82
164-130-41	RUIZ, ANA G	3339 DOHERTY	\$0.00	\$117.82	\$24.00	\$141.82
164-130-42	KULIKOV, SERGEY & ZOYA	3355 DOHERTY	\$0.00	\$117.82	\$24.00	\$141.82
164-130-43	GOLDCREST PROPERTIES LTD	1807 MAUDE	\$0.00	\$117.82	\$24.00	\$141.82
164-130-44	CREPEAU, RICHARD A	1819 MAUDE	\$0.00	\$117.82	\$24.00	\$141.82
164-130-45	AHLOO, JIMMY & JUNE	1831 MAUDE	\$0.00	\$117.82	\$24.00	\$141.82
164-130-46	BROWN, CAROLYN	1843 MAUDE	\$0.00	\$117.82	\$24.00	\$141.82
164-130-47	CHAVEZ, ALEX C	1855 MAUDE	\$0.00	\$117.82	\$24.00	\$141.82
164-130-48	FIGUEROA WILFREDO SR	1867 MAUDE	\$0.00	\$117.82	\$24.00	\$141.82
164-130-49	LI, GOUQIANG & PEI LI	1879 MAUDE	\$0.00	\$117.82	\$24.00	\$141.82
164-130-50	TACAS, FROILAN V ETAL	3324 GASWELL	\$0.00	\$117.82	\$24.00	\$141.82
164-130-51	BLACKBURN JACQUELINE D TR	3321 GASWELL	\$0.00	\$117.82	\$24.00	\$141.82
164-130-52	ZAVALA, TERESA	3335 GASWELL	\$0.00	\$117.82	\$24.00	\$141.82
164-130-53	GUZMAN SAUL SALDIVAR & SALDIVAR VIR	3349 GASWELL	\$0.00	\$117.82	\$24.00	\$141.82
164-130-54	RODRIGUEZ CLAUDIA & FIGUEROA ARTUR	3363 GASWELL	\$0.00	\$117.82	\$24.00	\$141.82
164-130-55	ABRIAM, CARLITO & EVA	3377 GASWELL	\$0.00	\$117.82	\$24.00	\$141.82
164-130-56	ROBINSON, BARBARA	1868 MAUDE	\$0.00	\$117.82	\$24.00	\$141.82
164-130-57	GETRIDGE DWAYNE M	1856 MAUDE	\$0.00	\$117.82	\$24.00	\$141.82
164-130-58	DI MARINO, PHILLIP	1844 MAUDE	\$0.00	\$117.82	\$24.00	\$141.82
164-130-59	BROWN, KEVIN	1832 MAUDE	\$0.00	\$117.82	\$24.00	\$141.82
164-130-60	CHEN, WEIDONG & ZHULUN TR	1820 MAUDE	\$0.00	\$117.82	\$24.00	\$141.82
164-130-61	ORTEGA, RODRIGO & ALICIA	1808 MAUDE	\$0.00	\$117.82	\$24.00	\$141.82
164-130-62	BALLENTTE, CHRIS & GLORIA	1740 MAUDE	\$0.00	\$117.82	\$24.00	\$141.82
164-130-63	DAVIDSON GLEN	1728 MAUDE	\$0.00	\$117.82	\$24.00	\$141.82
164-130-64	CORONA, VIDAL & ROCIO VAZQUEZ	1716 MAUDE	\$0.00	\$117.82	\$24.00	\$141.82
164-130-65	POGOSO, MONICO C & EVELYN V	1704 MAUDE	\$0.00	\$117.82	\$24.00	\$141.82
164-130-66	AGCANAS, ROGER M & VIRGINIA M TR	1676 MAUDE	\$0.00	\$117.82	\$24.00	\$141.82
164-130-67	MARRUFO GENARO & ESCALANTE MARIA	1664 MAUDE	\$0.00	\$117.82	\$24.00	\$141.82
164-130-68	LI YINING & GUAN SHENHENG	1652 MAUDE	\$0.00	\$117.82	\$24.00	\$141.82
164-130-69	GARCIA, NOEMI ETAL	1640 MAUDE	\$0.00	\$117.82	\$24.00	\$141.82
164-130-70	DEAN, TIMOTHY & ANDREA	1638 MAUDE	\$0.00	\$117.82	\$24.00	\$141.82
164-130-71	VARGAS, JOSE C & MARIA Y	1626 MAUDE	\$0.00	\$117.82	\$24.00	\$141.82
164-130-72	MEI YILING	1614 MAUDE	\$0.00	\$117.82	\$24.00	\$141.82
164-130-73	CUNNIFF, JOHN B	1602 MAUDE	\$0.00	\$117.82	\$24.00	\$141.82
164-140-01	BROWN, OREASER JR & DEBRA	1603 DECARLI	\$0.00	\$117.82	\$24.00	\$141.82
164-140-02	MOUA, CHUE	1611 DECARLI	\$0.00	\$117.82	\$24.00	\$141.82
164-140-03	ROBLES, MANUEL JR	1619 DECARLI	\$0.00	\$117.82	\$24.00	\$141.82
164-140-04	SINGH, SUKHWINDER	1627 DECARLI	\$0.00	\$117.82	\$24.00	\$141.82
164-140-05	ASCENCIO, JOSE LUIS	1635 DECARLI	\$0.00	\$117.82	\$24.00	\$141.82
164-140-06	QUINBY BEVERLY L ETAL	1643 DECARLI	\$0.00	\$117.82	\$24.00	\$141.82
164-140-07	SHOPTAW, TANYA ETAL	1651 DECARLI	\$0.00	\$117.82	\$24.00	\$141.82
164-140-08	MEZA, VANESSA H ETAL	1659 DECARLI	\$0.00	\$117.82	\$24.00	\$141.82
164-140-09	REA, VIDAL & LORRAINE MAE	1667 DECARLI	\$0.00	\$117.82	\$24.00	\$141.82
164-140-10	VALDEZ, ESTELA	1675 DECARLI	\$0.00	\$117.82	\$24.00	\$141.82
164-140-11	NASSIMI FAMILY LLC	1709 DECARLI	\$0.00	\$117.82	\$24.00	\$141.82
164-140-12	DARSEY JAY R & LETICIA	1717 DECARLI	\$0.00	\$117.82	\$24.00	\$141.82
164-140-13	ACEVES, JOEL ETAL	1725 DECARLI	\$0.00	\$117.82	\$24.00	\$141.82
164-140-14	NELSON, GLENN LOREN & AMANI EID	1733 DECARLI	\$0.00	\$117.82	\$24.00	\$141.82

6/6/2023
Zones B-1, B-2, AND B-3: Weston Ranch Landscape Maintenance District
Annual Assessment Roll

APN	OWNER	LOCATION	B-1	B-2	B-3	TOTAL
164-140-15	GREWAL JASWINDER & NARINDER TR	1741 DECARLI	\$0.00	\$117.82	\$24.00	\$141.82
164-140-16	MORTERA, LEE ETAL	1749 DECARLI	\$0.00	\$117.82	\$24.00	\$141.82
164-140-17	LUNA, JOSEPHINE ETAL	1750 DECARLI	\$0.00	\$117.82	\$24.00	\$141.82
164-140-18	ARROYO, FERNANDO & YESSICA	1742 DECARLI	\$0.00	\$117.82	\$24.00	\$141.82
164-140-19	NUNEZ, MICAELA A	1734 DECARLI	\$0.00	\$117.82	\$24.00	\$141.82
164-140-20	GAO, ANNA YAOPEI	1726 DECARLI	\$0.00	\$117.82	\$24.00	\$141.82
164-140-21	HOBODY CAL JR	1718 DECARLI	\$0.00	\$117.82	\$24.00	\$141.82
164-140-22	SORIANO ANGEL VERDUZCO ETAL	1710 DECARLI	\$0.00	\$117.82	\$24.00	\$141.82
164-140-23	MACK LARRY L	1676 DECARLI	\$0.00	\$117.82	\$24.00	\$141.82
164-140-24	CAMPOS JOSE DANIEL ETAL	1668 DECARLI	\$0.00	\$117.82	\$24.00	\$141.82
164-140-25	PRATT WYVONNA MARIA	1660 DECARLI	\$0.00	\$117.82	\$24.00	\$141.82
164-140-26	LOZOYA, DANIEL & ROSELINDA	1644 DECARLI	\$0.00	\$117.82	\$24.00	\$141.82
164-140-27	GORI, DAVID LOUIS & DENISE ANNE	3225 ISABELLA	\$0.00	\$117.82	\$24.00	\$141.82
164-140-28	ARIAS, LUIS O & LYNETTE M	3257 ISABELLA	\$0.00	\$117.82	\$24.00	\$141.82
164-140-29	REVIVES, LORETO A & FAYE P	1713 CHERRY	\$0.00	\$117.82	\$24.00	\$141.82
164-140-30	ORDNER, ALBERT J JR & ALISON L	1721 CHERRY	\$0.00	\$117.82	\$24.00	\$141.82
164-140-31	RANOLA, GILBERT & LEONIDA	1729 CHERRY	\$0.00	\$117.82	\$24.00	\$141.82
164-140-32	JAQUEZ LUIS ARMANDO GONZALEZ & CISA	1737 CHERRY	\$0.00	\$117.82	\$24.00	\$141.82
164-140-33	TURPIN, JEFFREY L & LAURETTA T TR	1745 CHERRY	\$0.00	\$117.82	\$24.00	\$141.82
164-140-34	DELGADO, VICTOR	1753 CHERRY	\$0.00	\$117.82	\$24.00	\$141.82
164-140-35	RODRIGUEZ ABRAHAM SMITH	1761 CHERRY	\$0.00	\$117.82	\$24.00	\$141.82
164-140-36	GUERRERO, JOSE	1762 CHERRY	\$0.00	\$117.82	\$24.00	\$141.82
164-140-37	CORTEZ, VICTORIA	1754 CHERRY	\$0.00	\$117.82	\$24.00	\$141.82
164-140-38	BACA, MICHELLE A	1746 CHERRY	\$0.00	\$117.82	\$24.00	\$141.82
164-140-39	PEREZ, ROGER & SANDRA	1738 CHERRY	\$0.00	\$117.82	\$24.00	\$141.82
164-140-40	VANN IRENA	1730 CHERRY	\$0.00	\$117.82	\$24.00	\$141.82
164-140-41	VALDEZ, JESUS S & DEBRA L	1716 CHERRY	\$0.00	\$117.82	\$24.00	\$141.82
164-140-42	VIDAURRI, DONNA M	3305 ISABELLA	\$0.00	\$117.82	\$24.00	\$141.82
164-140-43	BALABAN, KARA J ETAL	3313 ISABELLA	\$0.00	\$117.82	\$24.00	\$141.82
164-140-44	MANDUJANO, MARIO	3312 ISABELLA	\$0.00	\$117.82	\$24.00	\$141.82
164-140-45	MATTHEWS MARGO T TR	3304 ISABELLA	\$0.00	\$117.82	\$24.00	\$141.82
164-140-46	SENGMANY, SUSAN P ETAL	3270 ISABELLA	\$0.00	\$117.82	\$24.00	\$141.82
164-140-47	CHANG, TOMMY & HAENG EUN	3252 ISABELLA	\$0.00	\$117.82	\$24.00	\$141.82
164-140-48	LI WEI & QIANG YANYAN TR	3234 ISABELLA	\$0.00	\$117.82	\$24.00	\$141.82
164-140-49	AGUILAR, JOSE JUAN F ETAL	3218 ISABELLA	\$0.00	\$117.82	\$24.00	\$141.82
164-140-50	PASCUAL, JAMES & JOANN	1628 DECARLI	\$0.00	\$117.82	\$24.00	\$141.82
164-140-51	ESPEJO FERNANDO JUAN	1620 DECARLI	\$0.00	\$117.82	\$24.00	\$141.82
164-140-52	TAYLOR, JOHN W JR	1612 DECARLI	\$0.00	\$117.82	\$24.00	\$141.82
164-140-53	ZAMORA, JOSE A M & MIRNA	3217 WARMKE	\$0.00	\$117.82	\$24.00	\$141.82
164-140-54	CORDERO, RICHARD & KATHIE M	3233 WARMKE	\$0.00	\$117.82	\$24.00	\$141.82
164-140-55	RICO FABIAN & IMELDA MARIA	3251 WARMKE	\$0.00	\$117.82	\$24.00	\$141.82
164-140-56	KAHIUM MOHAMMED & NILOFER	3269 WARMKE	\$0.00	\$117.82	\$24.00	\$141.82
164-140-57	MCCRAY, FREDERICK C & ERICA N	3301 WARMKE	\$0.00	\$117.82	\$24.00	\$141.82
164-140-58	SANCHEZ, JOSE M JR & GRISELDA	3313 WARMKE	\$0.00	\$117.82	\$24.00	\$141.82
164-150-01	LEE, DAVID & JULIE	1479 LLOYD THAYER	\$0.00	\$117.82	\$24.00	\$141.82
164-150-02	BOLDEN, DONALD TR	1475 LLOYD THAYER	\$0.00	\$117.82	\$24.00	\$141.82
164-150-03	CASTRO, IBAN	1471 LLOYD THAYER	\$0.00	\$117.82	\$24.00	\$141.82
164-150-04	SMITH JR WILLIE O	1467 LLOYD THAYER	\$0.00	\$117.82	\$24.00	\$141.82
164-150-05	GUERRERO, VERNITA R	1463 LLOYD THAYER	\$0.00	\$117.82	\$24.00	\$141.82
164-150-06	BALDEON, DAGOBERTO & GRACE E	1459 LLOYD THAYER	\$0.00	\$117.82	\$24.00	\$141.82
164-150-07	VALTIERRA, ALFONSO & RACHEL	1455 LLOYD THAYER	\$0.00	\$117.82	\$24.00	\$141.82
164-150-08	MALDONADO, SUSANA	1451 LLOYD THAYER	\$0.00	\$117.82	\$24.00	\$141.82

6/6/2023
Zones B-1, B-2, AND B-3: Weston Ranch Landscape Maintenance District
Annual Assessment Roll

APN	OWNER	LOCATION	B-1	B-2	B-3	TOTAL
164-150-09	MINA, ERWIN E TR & CORALYN O TR	1447 LLOYD THAYER	\$0.00	\$117.82	\$24.00	\$141.82
164-150-10	LOPEZ, ENMANUEL B	1443 LLOYD THAYER	\$0.00	\$117.82	\$24.00	\$141.82
164-150-11	COWAN, MILDREN MAXINE TR ETAL	1439 LLOYD THAYER	\$0.00	\$117.82	\$24.00	\$141.82
164-150-12	SCHULLER STEVE R & COWAN DEBBERA TF	1435 LLOYD THAYER	\$0.00	\$117.82	\$24.00	\$141.82
164-150-13	UNSON, FLORENCE B	1431 LLOYD THAYER	\$0.00	\$117.82	\$24.00	\$141.82
164-150-15	MEDINA, ABLE	1423 LLOYD THAYER	\$0.00	\$117.82	\$24.00	\$141.82
164-150-16	ZHANG, XUEXIANG & YANPING	1419 LLOYD THAYER	\$0.00	\$117.82	\$24.00	\$141.82
164-150-17	BRANDON ROCHELLE	1415 LLOYD THAYER	\$0.00	\$117.82	\$24.00	\$141.82
164-150-18	LEON MARTHA RUBY	1411 LLOYD THAYER	\$0.00	\$117.82	\$24.00	\$141.82
164-150-19	POWELL, AJAY	1407 LLOYD THAYER	\$0.00	\$117.82	\$24.00	\$141.82
164-150-20	UDDIN, MUHAMMAD MOSLEH & RAISA	1403 LLOYD THAYER	\$0.00	\$117.82	\$24.00	\$141.82
164-150-21	TORRES REBECCA ANN ETAL	1397 LLOYD THAYER	\$0.00	\$117.82	\$24.00	\$141.82
164-150-22	DURAN JAIME & CRUZ MARIA E	1393 LLOYD THAYER	\$0.00	\$117.82	\$24.00	\$141.82
164-150-23	ORTIZ, ROSA G ETAL	1392 LLOYD THAYER	\$0.00	\$117.82	\$24.00	\$141.82
164-150-24	MILLER, JAMES R	1398 LLOYD THAYER	\$0.00	\$117.82	\$24.00	\$141.82
164-150-25	VO, HUAN & SHANNON	1402 LLOYD THAYER	\$0.00	\$117.82	\$24.00	\$141.82
164-150-26	CLAVEJO, MANOLITO & GEANNA	1406 LLOYD THAYER	\$0.00	\$117.82	\$24.00	\$141.82
164-150-27	MALDONADO, JOSE	1410 LLOYD THAYER	\$0.00	\$117.82	\$24.00	\$141.82
164-150-28	CHEN, YAN & ZHI YING TR	1414 LLOYD THAYER	\$0.00	\$117.82	\$24.00	\$141.82
164-150-29	HUNT, THADDAEUS T & CRYSTAL WARREN	1420 LLOYD THAYER	\$0.00	\$117.82	\$24.00	\$141.82
164-150-30	LEAVITT DARIN ETAL	3383 GRAYHOUSE	\$0.00	\$117.82	\$24.00	\$141.82
164-150-31	HARRIS JEFFERY D & HARRIS GWENDOLYN	3365 GRAYHOUSE	\$0.00	\$117.82	\$24.00	\$141.82
164-150-32	BROWN, RENEE L	3347 GRAYHOUSE	\$0.00	\$117.82	\$24.00	\$141.82
164-150-33	ELISEA, CRISPIN JR	3329 GRAYHOUSE	\$0.00	\$117.82	\$24.00	\$141.82
164-150-34	BYRD KEVIN W & BRENDA C TR	3311 GRAYHOUSE	\$0.00	\$117.82	\$24.00	\$141.82
164-150-35	VARILLAS ROBERTO MANUEL CONDE & M.	3293 GRAYHOUSE	\$0.00	\$117.82	\$24.00	\$141.82
164-150-36	KATO, HOWARD Y & RUBY	3296 VAN EEDEN	\$0.00	\$117.82	\$24.00	\$141.82
164-150-37	NADEEMULLAH, NAJEEB & ATIKA	3314 VAN EEDEN	\$0.00	\$117.82	\$24.00	\$141.82
164-150-38	MCCLAM, ALTHEA F	3332 VAN EEDEN	\$0.00	\$117.82	\$24.00	\$141.82
164-150-39	SINGH RAVINDER PAL & RAVINDER PAL	3350 VAN EEDEN	\$0.00	\$117.82	\$24.00	\$141.82
164-150-40	TATUPU, ENELIKO M & LUCY ANN K	3335 VAN EEDEN	\$0.00	\$117.82	\$24.00	\$141.82
164-150-41	ROBINSON, MICHELE	3317 VAN EEDEN	\$0.00	\$117.82	\$24.00	\$141.82
164-150-42	RAMIREZ, JAIME	3299 VAN EEDEN	\$0.00	\$117.82	\$24.00	\$141.82
164-150-43	ROBLES, JOSE J & SUSANA	3292 GRAYHOUSE	\$0.00	\$117.82	\$24.00	\$141.82
164-150-44	GARCIA JOSE R & PLASCENCIA MA DEL RO	3310 GRAYHOUSE	\$0.00	\$117.82	\$24.00	\$141.82
164-150-45	VILLANUEVA FELISA DELA CRUZ	3328 GRAYHOUSE	\$0.00	\$117.82	\$24.00	\$141.82
164-150-46	LAGUDAS, UNIFER G	3346 GRAYHOUSE	\$0.00	\$117.82	\$24.00	\$141.82
164-150-47	LINARES, SYLVESTRE T & JESSICA	3362 GRAYHOUSE	\$0.00	\$117.82	\$24.00	\$141.82
164-150-48	REO CAPITAL INVEST & ASSET MANAGEME	3384 GRAYHOUSE	\$0.00	\$117.82	\$24.00	\$141.82
164-150-49	VALDEZ JUAN M ETAL	1462 LLOYD THAYER	\$0.00	\$117.82	\$24.00	\$141.82
164-150-50	CARRASQUILLO, JOSE A	1466 LLOYD THAYER	\$0.00	\$117.82	\$24.00	\$141.82
164-150-51	NIETO ROSIE GOMEZ & HECTOR RAUL	1470 LLOYD THAYER	\$0.00	\$117.82	\$24.00	\$141.82
164-150-52	PADILLA, ROSALINDA TR	1474 LLOYD THAYER	\$0.00	\$117.82	\$24.00	\$141.82
164-150-53	WARREN MELANIE & WARREN KENNETH J	1478 LLOYD THAYER	\$0.00	\$117.82	\$24.00	\$141.82
164-150-54	MARTINEZ, EDWARD ETAL	1482 LLOYD THAYER	\$0.00	\$117.82	\$24.00	\$141.82
164-150-55	TREJO, JESSE J & ELSA	1427 LLOYD THAYER	\$0.00	\$117.82	\$24.00	\$141.82
164-150-56	TREJO, JESSE J & ELSA		\$0.00	\$0.00	\$0.00	\$0.00
164-160-01	PLJA PROPERTIES & INVESTMENTS LLC	1389 LLOYD THAYER	\$0.00	\$117.82	\$24.00	\$141.82
164-160-02	CHAHAL, GURVINDER S	1385 LLOYD THAYER	\$0.00	\$117.82	\$24.00	\$141.82
164-160-03	GOMEZ, JAN MARIE & JANICE MELANIE	1381 LLOYD THAYER	\$0.00	\$117.82	\$24.00	\$141.82
164-160-04	TORRES, JAMES D & WANDA DARLENE	1377 LLOYD THAYER	\$0.00	\$117.82	\$24.00	\$141.82
164-160-05	GALVADORES JHUN & GALVADORES CHER	1373 LLOYD THAYER	\$0.00	\$117.82	\$24.00	\$141.82

6/6/2023
Zones B-1, B-2, AND B-3: Weston Ranch Landscape Maintenance District
Annual Assessment Roll

APN	OWNER	LOCATION	B-1	B-2	B-3	TOTAL
164-160-06	FLORES, CARLO M	1369 LLOYD THAYER	\$0.00	\$117.82	\$24.00	\$141.82
164-160-07	HB PROPERTY HOLDINGS II LLC	1365 LLOYD THAYER	\$0.00	\$117.82	\$24.00	\$141.82
164-160-08	MARTINEZ, GERARD LF EST	1361 LLOYD THAYER	\$0.00	\$117.82	\$24.00	\$141.82
164-160-09	HERNANDEZ GUILLERMO SANTIAGO SR &	1357 LLOYD THAYER	\$0.00	\$117.82	\$24.00	\$141.82
164-160-10	PATTON EDWARD & SYNDA	1353 LLOYD THAYER	\$0.00	\$117.82	\$24.00	\$141.82
164-160-11	CUDIAMAT, MAGDALENA F	1349 LLOYD THAYER	\$0.00	\$117.82	\$24.00	\$141.82
164-160-12	CAFE, ROSPIRO & CAROLYN	1345 LLOYD THAYER	\$0.00	\$117.82	\$24.00	\$141.82
164-160-13	KHIEU, PHIRUM P & NEARIRATH	1341 LLOYD THAYER	\$0.00	\$117.82	\$24.00	\$141.82
164-160-14	RUSHING, JAMES D & AUDREY M TR	1337 LLOYD THAYER	\$0.00	\$117.82	\$24.00	\$141.82
164-160-15	COLEMAN, VERNON	1333 LLOYD THAYER	\$0.00	\$117.82	\$24.00	\$141.82
164-160-16	VISITA, MINERVA	1336 LLOYD THAYER	\$0.00	\$117.82	\$24.00	\$141.82
164-160-17	PITTMAN DELOIS A	1340 LLOYD THAYER	\$0.00	\$117.82	\$24.00	\$141.82
164-160-18	WILLIAMS, RONALD A & AWILDA	1344 LLOYD THAYER	\$0.00	\$117.82	\$24.00	\$141.82
164-160-19	KENNER, WANDA ALEXIS ETAL	1348 LLOYD THAYER	\$0.00	\$117.82	\$24.00	\$141.82
164-160-20	HERNANDEZ DIANNA	1352 LLOYD THAYER	\$0.00	\$117.82	\$24.00	\$141.82
164-160-21	BADILLA ANNABELLE ETAL	1356 LLOYD THAYER	\$0.00	\$117.82	\$24.00	\$141.82
164-160-22	PATUBO PERY RUGNAO	1372 LLOYD THAYER	\$0.00	\$117.82	\$24.00	\$141.82
164-160-23	DOMKAM, ADELINE	1376 LLOYD THAYER	\$0.00	\$117.82	\$24.00	\$141.82
164-160-24	SYSKOWSKI, EMELIA N ETAL	1380 LLOYD THAYER	\$0.00	\$117.82	\$24.00	\$141.82
164-160-25	CASTRO, PEDRO J & TERESITA D TR	1384 LLOYD THAYER	\$0.00	\$117.82	\$24.00	\$141.82
164-160-26	WASHINGTON, TOMAKA LATETE	1388 LLOYD THAYER	\$0.00	\$117.82	\$24.00	\$141.82
164-160-27	COBARRUBIAS, MANUEL & MARIA E	3277 GRAYHOUSE	\$0.00	\$117.82	\$24.00	\$141.82
164-160-28	GARCIA, OSCAR I & MARIA E	3255 GRAYHOUSE	\$0.00	\$117.82	\$24.00	\$141.82
164-160-29	WEITHERSPOON, ARTHUR & MELODY	3239 GRAYHOUSE	\$0.00	\$117.82	\$24.00	\$141.82
164-160-30	GILL, AVTAR S & SANDEEP K	3221 GRAYHOUSE	\$0.00	\$117.82	\$24.00	\$141.82
164-160-31	CHAMPION, JAMES E	3203 GRAYHOUSE	\$0.00	\$117.82	\$24.00	\$141.82
164-160-32	MUNN, JONNEY R SR	1457 MINE	\$0.00	\$117.82	\$24.00	\$141.82
164-160-33	KAUR RAMJOT	1443 MINE	\$0.00	\$117.82	\$24.00	\$141.82
164-160-34	KAUR, RAMJOT	1429 MINE	\$0.00	\$117.82	\$24.00	\$141.82
164-160-35	SANCHEZ, JULIO & DORALICE	1415 MINE	\$0.00	\$117.82	\$24.00	\$141.82
164-160-36	SAJOR, ANTONIO SR & RAMONA	1397 MINE	\$0.00	\$117.82	\$24.00	\$141.82
164-160-37	BURKHART, VINCENT E & LUZVILLA P	3224 VAN EEDEN	\$0.00	\$117.82	\$24.00	\$141.82
164-160-38	CHELGREN, TRACEY T	3242 VAN EEDEN	\$0.00	\$117.82	\$24.00	\$141.82
164-160-39	CARRANZA DANACIANO TRUJILLO & LORE	3260 VAN EEDEN	\$0.00	\$117.82	\$24.00	\$141.82
164-160-40	RAMIREZ, JUAN MANUEL	3278 VAN EEDEN	\$0.00	\$117.82	\$24.00	\$141.82
164-160-41	PERRY, JOHN P & MARY JEAN TR	3271 VAN EEDEN	\$0.00	\$117.82	\$24.00	\$141.82
164-160-42	REED, DANIEL J ETAL	3243 VAN EEDEN	\$0.00	\$117.82	\$24.00	\$141.82
164-160-43	NEWTON, JIMMIE RUTH	3225 VAN EEDEN	\$0.00	\$117.82	\$24.00	\$141.82
164-160-44	UGALINO, EDNA	3207 VAN EEDEN	\$0.00	\$117.82	\$24.00	\$141.82
164-160-45	MORALES, MARTIN & JACQUELINE	3220 GRAYHOUSE	\$0.00	\$117.82	\$24.00	\$141.82
164-160-46	MARTINEZ EDUARDO TAPIA	3238 GRAYHOUSE	\$0.00	\$117.82	\$24.00	\$141.82
164-160-47	GARCIA NATALIE JORDAN ETAL	3256 GRAYHOUSE	\$0.00	\$117.82	\$24.00	\$141.82
164-160-48	WORTHY, BRANDON	3274 GRAYHOUSE	\$0.00	\$117.82	\$24.00	\$141.82
164-170-01	AVILA VALENTE & CALDERON ROSALBA	1329 LLOYD THAYER	\$0.00	\$117.82	\$24.00	\$141.82
164-170-02	LEWIS, JOAN	1325 LLOYD THAYER	\$0.00	\$117.82	\$24.00	\$141.82
164-170-03	ARAIZA JUAN	1321 LLOYD THAYER	\$0.00	\$117.82	\$24.00	\$141.82
164-170-04	CAZARES, SAMUEL & CARMEN	1317 LLOYD THAYER	\$0.00	\$117.82	\$24.00	\$141.82
164-170-05	KRAMER, KATHRYN A	1313 LLOYD THAYER	\$0.00	\$117.82	\$24.00	\$141.82
164-170-06	BINDER, HOWARD & MARJORIE F	1309 LLOYD THAYER	\$0.00	\$117.82	\$24.00	\$141.82
164-170-07	OCEGUEDA, FERNANDO & ALISHA MERRIE	1305 LLOYD THAYER	\$0.00	\$117.82	\$24.00	\$141.82
164-170-08	DUENAS, SANTOS A SR & MARIA I TR	1301 LLOYD THAYER	\$0.00	\$117.82	\$24.00	\$141.82
164-170-09	MEDEIROS, MARK & C A	1299 LLOYD THAYER	\$0.00	\$117.82	\$24.00	\$141.82

6/6/2023
Zones B-1, B-2, AND B-3: Weston Ranch Landscape Maintenance District
Annual Assessment Roll

APN	OWNER	LOCATION	B-1	B-2	B-3	TOTAL
164-170-10	WHITEMAN, RANDALL D	1295 LLOYD THAYER	\$0.00	\$117.82	\$24.00	\$141.82
164-170-11	CASTILLO EDDY F ETAL	1291 LLOYD THAYER	\$0.00	\$117.82	\$24.00	\$141.82
164-170-12	CASTILLO, SAUL JR & SHUNTELL A	1287 LLOYD THAYER	\$0.00	\$117.82	\$24.00	\$141.82
164-170-13	THOMPSON, LAWRENCE JR	1283 LLOYD THAYER	\$0.00	\$117.82	\$24.00	\$141.82
164-170-14	HERNANDEZ, GUILLERMO	1279 LLOYD THAYER	\$0.00	\$117.82	\$24.00	\$141.82
164-170-15	GUZMAN, BENITO A & MONICA S	1275 LLOYD THAYER	\$0.00	\$117.82	\$24.00	\$141.82
164-170-16	RAMOS, MOISES JR & SANDRA C	1271 LLOYD THAYER	\$0.00	\$117.82	\$24.00	\$141.82
164-170-17	BURFORD, KENNETH & FRANCES V	1267 LLOYD THAYER	\$0.00	\$117.82	\$24.00	\$141.82
164-170-18	ZURAEC, LESTER K	1263 LLOYD THAYER	\$0.00	\$117.82	\$24.00	\$141.82
164-170-19	TEMPLE, SIMONE CECILA	1294 LLOYD THAYER	\$0.00	\$117.82	\$24.00	\$141.82
164-170-20	MANGLINONG HENRY CABARLOC & MANC	1298 LLOYD THAYER	\$0.00	\$117.82	\$24.00	\$141.82
164-170-21	HERNANDEZ MARIA LUISA ETAL	1304 LLOYD THAYER	\$0.00	\$117.82	\$24.00	\$141.82
164-170-22	HOUSTON JAMES B & MCGHEE BRENDA G	1308 LLOYD THAYER	\$0.00	\$117.82	\$24.00	\$141.82
164-170-23	CUDIAMAT, MAGDALENA F ETAL	1312 LLOYD THAYER	\$0.00	\$117.82	\$24.00	\$141.82
164-170-24	SHAIBI, MUCKBIL TR	1316 LLOYD THAYER	\$0.00	\$117.82	\$24.00	\$141.82
164-170-25	PENN, HOUT	1320 LLOYD THAYER	\$0.00	\$117.82	\$24.00	\$141.82
164-170-26	MARTINEZ, HENRY RAY & CORIE MARIE	1324 LLOYD THAYER	\$0.00	\$117.82	\$24.00	\$141.82
164-170-27	NAGRA, JOGINDER S & RAVINDER K ETAL	1328 LLOYD THAYER	\$0.00	\$117.82	\$24.00	\$141.82
164-170-28	NGUYEN QUYNH NHU THI TR ETAL	1332 LLOYD THAYER	\$0.00	\$117.82	\$24.00	\$141.82
164-170-29	SHANKS, BARBARA J	1383 MINE	\$0.00	\$117.82	\$24.00	\$141.82
164-170-30	REVIVES, MAXIMO A & JOSIE	1359 MINE	\$0.00	\$117.82	\$24.00	\$141.82
164-170-31	WALTERS, JOSEPH S	1335 MINE	\$0.00	\$117.82	\$24.00	\$141.82
164-170-32	ALVAREZ JAVIER DARIO JR	1311 MINE	\$0.00	\$117.82	\$24.00	\$141.82
164-170-33	HERNANDEZ, ANGEL R	1295 MINE	\$0.00	\$117.82	\$24.00	\$141.82
164-170-34	LANGE, JASON	1277 MINE	\$0.00	\$117.82	\$24.00	\$141.82
164-170-35	BUIK, JAMES L & MARCELINA P TR	1253 MINE	\$0.00	\$117.82	\$24.00	\$141.82
164-170-36	TANGUILEG, ROBERT P & CATHERINE	1229 MINE	\$0.00	\$117.82	\$24.00	\$141.82
164-170-37	LOZA, ROBERTO JAUREGUI	1205 MINE	\$0.00	\$117.82	\$24.00	\$141.82
164-170-38	AUMENTADO, MARLON A & ANA O	1206 MINE	\$0.00	\$117.82	\$24.00	\$141.82
164-170-39	AYALA JAIME & GUADALUPE Y	1230 MINE	\$0.00	\$117.82	\$24.00	\$141.82
164-170-40	PARRA JOSE RUIZ & CONTRERAS MARIA LI	3204 KONIG	\$0.00	\$117.82	\$24.00	\$141.82
164-170-41	OH, KEE SHIK & INKYUNG	3205 KONIG	\$0.00	\$117.82	\$24.00	\$141.82
164-170-42	BLAKELY, BETTY	3206 VAN EEDEN	\$0.00	\$117.82	\$24.00	\$141.82
164-180-01	PADILLA, DAVID C & FLORENTINA G TR	1487 LLOYD THAYER	\$0.00	\$117.82	\$24.00	\$141.82
164-180-02	AMAYA EDGAR A	1483 LLOYD THAYER	\$0.00	\$117.82	\$24.00	\$141.82
164-180-03	FERNANDEZ, JOSE	1259 LLOYD THAYER	\$0.00	\$117.82	\$24.00	\$141.82
164-180-04	SINGH, BAGGA ETAL	3222 KONIG	\$0.00	\$117.82	\$24.00	\$141.82
164-180-05	BEARD, ANDRE L	3240 KONIG	\$0.00	\$117.82	\$24.00	\$141.82
164-180-06	LEWIS, BARBARA	3258 KONIG	\$0.00	\$117.82	\$24.00	\$141.82
164-180-07	SOLANO CARLOS JAVIER AMAYA ETAL	3264 KONIG	\$0.00	\$117.82	\$24.00	\$141.82
164-180-08	LIU, LILY	3276 KONIG	\$0.00	\$117.82	\$24.00	\$141.82
164-180-09	TORRES SAMUEL DE JESUS & ESTRADA MII	3298 KONIG	\$0.00	\$117.82	\$24.00	\$141.82
164-180-10	SPINGOLA, KELLY	3312 KONIG	\$0.00	\$117.82	\$24.00	\$141.82
164-180-11	NGUYEN DUNG VAN & DOAN THI	3330 KONIG	\$0.00	\$117.82	\$24.00	\$141.82
164-180-12	GONAZALEZ, JUAN BALTAZAR JR	3349 KONIG	\$0.00	\$117.82	\$24.00	\$141.82
164-180-13	BRICE, MATTIE FORD ETAL	3337 KONIG	\$0.00	\$117.82	\$24.00	\$141.82
164-180-14	DHALIWAL, SATNAM S	3313 KONIG	\$0.00	\$117.82	\$24.00	\$141.82
164-180-15	MESMER, GHEBRENEGUS G & TEBEREHE	3295 KONIG	\$0.00	\$117.82	\$24.00	\$141.82
164-180-16	SAIFUDDIN MOIZ & SAIFUDDIN TASNEEM	3277 KONIG	\$0.00	\$117.82	\$24.00	\$141.82
164-180-17	GOV HOA KIM & DANG THEA	3259 KONIG	\$0.00	\$117.82	\$24.00	\$141.82
164-180-18	MAKINANO, JASON	3241 KONIG	\$0.00	\$117.82	\$24.00	\$141.82
164-180-19	HOLGUIN, FRANK	3223 KONIG	\$0.00	\$117.82	\$24.00	\$141.82

6/6/2023
Zones B-1, B-2, AND B-3: Weston Ranch Landscape Maintenance District
Annual Assessment Roll

APN	OWNER	LOCATION	B-1	B-2	B-3	TOTAL
164-180-20	HARRISON SHEILA JEAN TR ETAL	1486 LLOYD THAYER	\$0.00	\$117.82	\$24.00	\$141.82
164-180-21	ST JAMES, MAURICE & RUBY	1490 LLOYD THAYER	\$0.00	\$117.82	\$24.00	\$141.82
164-180-22	CHAN, YEE JOW & MAY G	1202 LLOYD THAYER	\$0.00	\$117.82	\$24.00	\$141.82
164-180-23	EDDWARD A BENT FAMILY LP	1208 LLOYD THAYER	\$0.00	\$117.82	\$24.00	\$141.82
164-180-24	HUERTA FRANCISCO J & CARDENAS SANDI	1214 LLOYD THAYER	\$0.00	\$117.82	\$24.00	\$141.82
164-180-25	TOLEDO, SABRINA M	1234 LLOYD THAYER	\$0.00	\$117.82	\$24.00	\$141.82
164-180-26	NUNEZ, NANCY A ETAL	1238 LLOYD THAYER	\$0.00	\$117.82	\$24.00	\$141.82
164-180-27	LIAO, QUNFENG & MIN	1242 LLOYD THAYER	\$0.00	\$117.82	\$24.00	\$141.82
164-180-28	VALLADARES, JUAN J RIVAS	1246 LLOYD THAYER	\$0.00	\$117.82	\$24.00	\$141.82
164-180-29	MEJIA ANDREW ETAL	1250 LLOYD THAYER	\$0.00	\$117.82	\$24.00	\$141.82
164-180-30	SPRAGUE HELEN C	1254 LLOYD THAYER	\$0.00	\$117.82	\$24.00	\$141.82
164-180-31	CHAMBLIN, COREY	1258 LLOYD THAYER	\$0.00	\$117.82	\$24.00	\$141.82
164-180-32	COLEMAN, ALFRED	1255 LLOYD THAYER	\$0.00	\$117.82	\$24.00	\$141.82
164-180-33	ROBINSON, SHAMEIKA L	1251 LLOYD THAYER	\$0.00	\$117.82	\$24.00	\$141.82
164-180-34	MENDOZA ISABEL SANTIAGO	1247 LLOYD THAYER	\$0.00	\$117.82	\$24.00	\$141.82
164-180-35	BAREFIELD, GARRY L & JO ANN	1243 LLOYD THAYER	\$0.00	\$117.82	\$24.00	\$141.82
164-180-36	RODRIGUEZ, LUIS G & ELVIRA	1239 LLOYD THAYER	\$0.00	\$117.82	\$24.00	\$141.82
164-180-37	ARCE, JUAN ANTONIO & LANESHA PRESTC	1235 LLOYD THAYER	\$0.00	\$117.82	\$24.00	\$141.82
164-180-38	ORTIZ, GINA	1231 LLOYD THAYER	\$0.00	\$117.82	\$24.00	\$141.82
164-180-39	BAROCIO JANETTE B BUSTOS	1227 LLOYD THAYER	\$0.00	\$117.82	\$24.00	\$141.82
164-180-40	CARTER, JONDRA D	1223 LLOYD THAYER	\$0.00	\$117.82	\$24.00	\$141.82
164-180-41	MARTINEZ, ANGEL D JR	1219 LLOYD THAYER	\$0.00	\$117.82	\$24.00	\$141.82
164-180-42	WALTER, ANDREW A & MARY E	1215 LLOYD THAYER	\$0.00	\$117.82	\$24.00	\$141.82
164-180-43	CAMPBELL, TONY & ANGELIQUE	1211 LLOYD THAYER	\$0.00	\$117.82	\$24.00	\$141.82
164-180-44	HERNANDEZ, RALPH & BETTY	1207 LLOYD THAYER	\$0.00	\$117.82	\$24.00	\$141.82
164-180-45	SPARKES, EARL	1203 LLOYD THAYER	\$0.00	\$117.82	\$24.00	\$141.82
164-190-01	COLEMAN HELEN L TR	975 CARRIE	\$0.00	\$117.82	\$24.00	\$141.82
164-190-02	LEDFOORD, STEVEN J & PAMELA R	997 CARRIE	\$0.00	\$117.82	\$24.00	\$141.82
164-190-03	BRIDGES, ERIN	1019 CARRIE	\$0.00	\$117.82	\$24.00	\$141.82
164-190-04	THOMAS, ADRIENNE	1031 CARRIE	\$0.00	\$117.82	\$24.00	\$141.82
164-190-05	AUNG, MYO M	1053 CARRIE	\$0.00	\$117.82	\$24.00	\$141.82
164-190-06	RAMOS, CLAIRE CARAAN TR	1075 CARRIE	\$0.00	\$117.82	\$24.00	\$141.82
164-190-07	MARISCAL, JOSE M AGUAYO	1097 CARRIE	\$0.00	\$117.82	\$24.00	\$141.82
164-190-08	SEWARD RICHARD T & CURRIN SUZANNE F	1111 CARRIE	\$0.00	\$117.82	\$24.00	\$141.82
164-190-09	THOMAS, MICHAEL C	1129 CARRIE	\$0.00	\$117.82	\$24.00	\$141.82
164-190-10	MORALES, DAVID C	1147 CARRIE	\$0.00	\$117.82	\$24.00	\$141.82
164-190-11	BARRON, GABINO & ANABEL	1165 CARRIE	\$0.00	\$117.82	\$24.00	\$141.82
164-190-12	BROWN, ROBERT V & JENNIFER L	1183 CARRIE	\$0.00	\$117.82	\$24.00	\$141.82
164-190-13	AGUILAR, ITZEL A ETAL	1197 CARRIE	\$0.00	\$117.82	\$24.00	\$141.82
164-190-14	SORINIO NARCISCO SUMIDO & JOSEPHINE	3211 BUTTRICK	\$0.00	\$117.82	\$24.00	\$141.82
164-190-15	ROSEWOOD RENTALS LP	3229 BUTTRICK	\$0.00	\$117.82	\$24.00	\$141.82
164-190-16	WALLACE WILLIAM & GINA	3245 BUTTRICK	\$0.00	\$117.82	\$24.00	\$141.82
164-190-17	YANG KUO NAN & LISA TZEHUI TR	3261 BUTTRICK	\$0.00	\$117.82	\$24.00	\$141.82
164-190-18	FARRAR, SHARON L TR ETAL	3277 BUTTRICK	\$0.00	\$117.82	\$24.00	\$141.82
164-190-19	SMITH, RUBEN III	3293 BUTTRICK	\$0.00	\$117.82	\$24.00	\$141.82
164-190-20	OSEI WUSU JANET	3296 BUTTRICK	\$0.00	\$117.82	\$24.00	\$141.82
164-190-21	CHEN, JINGFENG J & XINQIONG TR	3280 BUTTRICK	\$0.00	\$117.82	\$24.00	\$141.82
164-190-22	SANDOVAL RAFAEL M & FRANCES TR ETAL	3264 BUTTRICK	\$0.00	\$117.82	\$24.00	\$141.82
164-190-23	HERBERT ELESA	3248 BUTTRICK	\$0.00	\$117.82	\$24.00	\$141.82
164-190-24	ECHEVERRIA, LUIS C & VERONICA	3232 BUTTRICK	\$0.00	\$117.82	\$24.00	\$141.82
164-190-25	HANSEN, CHRISTOPHER & URSULA A	1130 CARRIE	\$0.00	\$117.82	\$24.00	\$141.82
164-190-26	TORNEZ CARLOS J MENDEZ	1112 CARRIE	\$0.00	\$117.82	\$24.00	\$141.82

6/6/2023
Zones B-1, B-2, AND B-3: Weston Ranch Landscape Maintenance District
Annual Assessment Roll

APN	OWNER	LOCATION	B-1	B-2	B-3	TOTAL
164-190-27	SANDERS, ARI T & GINA A	3225 HAT	\$0.00	\$117.82	\$24.00	\$141.82
164-190-28	GARCIA, VERONICA V	3247 HAT	\$0.00	\$117.82	\$24.00	\$141.82
164-190-29	HUANG, JUANWAN & YUANYI	3226 HAT	\$0.00	\$117.82	\$24.00	\$141.82
164-190-30	SPEIRS, JOAN	1064 CARRIE	\$0.00	\$117.82	\$24.00	\$141.82
164-190-31	WONG, YUE SHUEN & LIN L	1042 CARRIE	\$0.00	\$117.82	\$24.00	\$141.82
164-190-32	BERRY, ROY F JR & JOANNE	1020 CARRIE	\$0.00	\$117.82	\$24.00	\$141.82
164-190-33	DANCISAK JONATHON	3343 GENERAL MUELLER	\$0.00	\$117.82	\$24.00	\$141.82
164-190-34	TANG, MING AMY TR	978 CARRIE	\$0.00	\$117.82	\$24.00	\$141.82
164-200-01	SOEUN, BRYAN V	3315 BUTTRICK	\$0.00	\$117.82	\$24.00	\$141.82
164-200-02	WILLIAMS, WILLIE F & JOYETTE E	3327 BUTTRICK	\$0.00	\$117.82	\$24.00	\$141.82
164-200-03	GOLDCREST PROPERTIES LTD	3339 BUTTRICK	\$0.00	\$117.82	\$24.00	\$141.82
164-200-04	RODGERS, MAURICE & RENA	3351 BUTTRICK	\$0.00	\$117.82	\$24.00	\$141.82
164-200-05	TRUONG, ANNIE	3363 BUTTRICK	\$0.00	\$117.82	\$24.00	\$141.82
164-200-06	WANG, KEFEI & DONG TR	3375 BUTTRICK	\$0.00	\$117.82	\$24.00	\$141.82
164-200-07	MADRIGAL JOSE A & TELLEZ ROSALBA ESP	3387 BUTTRICK	\$0.00	\$117.82	\$24.00	\$141.82
164-200-08	LARA BERENICE DELGADO	3399 BUTTRICK	\$0.00	\$117.82	\$24.00	\$141.82
164-200-09	DELVO, DILLON & REBECCA	1176 WHEELER	\$0.00	\$117.82	\$24.00	\$141.82
164-200-10	MURRAY, RONNY LEE & JONNA C	1168 WHEELER	\$0.00	\$117.82	\$24.00	\$141.82
164-200-11	CURTRIGHT, DAVID JR & KATHLEEN	1144 WHEELER	\$0.00	\$117.82	\$24.00	\$141.82
164-200-12	BOSWELL, CHARLOTTE R TR	1130 WHEELER	\$0.00	\$117.82	\$24.00	\$141.82
164-200-13	GRANT, RENALDO D	1112 WHEELER	\$0.00	\$117.82	\$24.00	\$141.82
164-200-14	YANG JINJIE & ZHENG YIQING	1054 WHEELER	\$0.00	\$117.82	\$24.00	\$141.82
164-200-15	DAGOHOY MA VICTORIA & RACEL A	1040 WHEELER	\$0.00	\$117.82	\$24.00	\$141.82
164-200-16	ZHAO, DANHUA & LUCY	1022 WHEELER	\$0.00	\$117.82	\$24.00	\$141.82
164-200-17	PALADUGULA, CHANDRASHEKAR	1004 WHEELER	\$0.00	\$117.82	\$24.00	\$141.82
164-200-18	MARTINEZ, JUAN C & ERICA	1003 WHEELER	\$0.00	\$117.82	\$24.00	\$141.82
164-200-19	HINOJOZA JUAN CARLOS	1021 WHEELER	\$0.00	\$117.82	\$24.00	\$141.82
164-200-20	CALPINE PROPERTIES LTD	1039 WHEELER	\$0.00	\$117.82	\$24.00	\$141.82
164-200-21	STEWART, KENNETH	1053 WHEELER	\$0.00	\$117.82	\$24.00	\$141.82
164-200-22	LAL SURINDER & SABHARWAL SEEMA	1111 WHEELER	\$0.00	\$117.82	\$24.00	\$141.82
164-200-23	MENDOZA, ABRAHAM	1129 WHEELER	\$0.00	\$117.82	\$24.00	\$141.82
164-200-24	KING, LYDELL & PATRICIA A	1147 WHEELER	\$0.00	\$117.82	\$24.00	\$141.82
164-200-25	RAMOS, FRANCISCO	1171 WHEELER	\$0.00	\$117.82	\$24.00	\$141.82
164-200-26	ARELLANES, TOMAS GREGORIO ETAL	3356 BUTTRICK	\$0.00	\$117.82	\$24.00	\$141.82
164-200-27	CALPINE PROPERTIES LTD	3344 BUTTRICK	\$0.00	\$117.82	\$24.00	\$141.82
164-200-28	SCOTT MICHAEL & JASMINE D	3332 BUTTRICK	\$0.00	\$117.82	\$24.00	\$141.82
164-200-29	BARAJAS, JOSE LUIS ANAYA	3320 BUTTRICK	\$0.00	\$117.82	\$24.00	\$141.82
164-200-30	AROSEMENA, TASHAA	3308 BUTTRICK	\$0.00	\$117.82	\$24.00	\$141.82
164-200-31	LOUIE RAYMOND	3269 HAT	\$0.00	\$117.82	\$24.00	\$141.82
164-200-32	RUBIA, JOHN F & LYNN A TR	3317 HAT	\$0.00	\$117.82	\$24.00	\$141.82
164-200-33	VALDEZ EUGENIA D	3335 HAT	\$0.00	\$117.82	\$24.00	\$141.82
164-200-34	DECOITE, WILFRED N & ROBIN P TR	3341 HAT	\$0.00	\$117.82	\$24.00	\$141.82
164-200-35	CROOK, ERIC J	3352 HAT	\$0.00	\$117.82	\$24.00	\$141.82
164-200-36	LUCAS ALBERT JR & JESSICA	3334 HAT	\$0.00	\$117.82	\$24.00	\$141.82
164-200-37	TORRES, LUZ E HARO	3316 HAT	\$0.00	\$117.82	\$24.00	\$141.82
164-200-38	SCHILLING, ROBERT C & TINA A	3268 HAT	\$0.00	\$117.82	\$24.00	\$141.82
164-200-39	CASTILLO AURORA	3351 GENERAL MUELLER	\$0.00	\$117.82	\$24.00	\$141.82
164-200-40	MENDIOLA, VICTOR P & VIRGINIA M	3363 GENERAL MUELLER	\$0.00	\$117.82	\$24.00	\$141.82
164-200-41	SAYRE, LYNELLE	3377 GENERAL MUELLER	\$0.00	\$117.82	\$24.00	\$141.82
164-200-42	SALVADOR ALFREDO O & AGUILAR SILVIA	3350 GENERAL MUELLER	\$0.00	\$117.82	\$24.00	\$141.82
164-200-43	MARTINEZ, ENRIQUE	3362 GENERAL MUELLER	\$0.00	\$117.82	\$24.00	\$141.82
164-200-44	DAGATAN NAYDA	3378 GENERAL MUELLER	\$0.00	\$117.82	\$24.00	\$141.82

6/6/2023
Zones B-1, B-2, AND B-3: Weston Ranch Landscape Maintenance District
Annual Assessment Roll

APN	OWNER	LOCATION	B-1	B-2	B-3	TOTAL
164-200-45	DEBUDEY, NOEL A SR & CHRISTY	3384 GENERAL MUELLER	\$0.00	\$117.82	\$24.00	\$141.82
164-200-46	JESSUP, DONALD R & VICTORIA C TR	3390 GENERAL MUELLER	\$0.00	\$117.82	\$24.00	\$141.82
164-200-47	RODRIGUEZ AMELIA DELGADILLO ETAL	3396 GENERAL MUELLER	\$0.00	\$117.82	\$24.00	\$141.82
164-210-01	BISHOP, JARRETT & ELYSIA	3392 MCDOUGALD	\$0.00	\$117.82	\$24.00	\$141.82
164-210-02	VALENZUELA GABRIEL & ESTRADA AURELI	3376 MCDOUGALD	\$0.00	\$117.82	\$24.00	\$141.82
164-210-03	GARG, VINOD KUMAR	3360 MCDOUGALD	\$0.00	\$117.82	\$24.00	\$141.82
164-210-04	WASHINGTON, WILMA J	3344 MCDOUGALD	\$0.00	\$117.82	\$24.00	\$141.82
164-210-05	SINGH, JASWANT & RANJIT	3328 MCDOUGALD	\$0.00	\$117.82	\$24.00	\$141.82
164-210-06	VELASQUEZ VICTOR JESUS SR ETAL	3312 MCDOUGALD	\$0.00	\$117.82	\$24.00	\$141.82
164-210-07	LIN, YINGXIA ETAL	803 CARRIE	\$0.00	\$117.82	\$24.00	\$141.82
164-210-08	MARROW DEMONT	815 CARRIE	\$0.00	\$117.82	\$24.00	\$141.82
164-210-09	SLOAN, NATIVIDAD	827 CARRIE	\$0.00	\$117.82	\$24.00	\$141.82
164-210-10	HARRIS MATTHEW & VICTORIA J TR	839 CARRIE	\$0.00	\$117.82	\$24.00	\$141.82
164-210-11	OBERST, DENNIS & LOLITA	851 CARRIE	\$0.00	\$117.82	\$24.00	\$141.82
164-210-12	CATANIO, MATT ANTHONY & ALAINE B TR	863 CARRIE	\$0.00	\$117.82	\$24.00	\$141.82
164-210-13	CHAVEZ, FLAVIO & NANCY C	875 CARRIE	\$0.00	\$117.82	\$24.00	\$141.82
164-210-14	THAI, MY	897 CARRIE	\$0.00	\$117.82	\$24.00	\$141.82
164-210-15	REFUERZO, EDZEL E	909 CARRIE	\$0.00	\$117.82	\$24.00	\$141.82
164-210-16	ASPURIA, DANTE & MARICHU	931 CARRIE	\$0.00	\$117.82	\$24.00	\$141.82
164-210-17	FRANKLIN ROLISA MARIE	953 CARRIE	\$0.00	\$117.82	\$24.00	\$141.82
164-210-18	MORIN, CELESTE ETAL	956 CARRIE	\$0.00	\$117.82	\$24.00	\$141.82
164-210-19	JACKSON ROLAND & MACAY JACKSON SH/	934 CARRIE	\$0.00	\$117.82	\$24.00	\$141.82
164-210-20	KEEHAN, MARY C	912 CARRIE	\$0.00	\$117.82	\$24.00	\$141.82
164-210-21	FUENTES MARIA J ETAL	3327 COLONEL BROWN	\$0.00	\$117.82	\$24.00	\$141.82
164-210-22	FOSTER, AZALYN	3339 COLONEL BROWN	\$0.00	\$117.82	\$24.00	\$141.82
164-210-23	PITCHFORD CLIFFORD & KIYO	3351 COLONEL BROWN	\$0.00	\$117.82	\$24.00	\$141.82
164-210-24	CRAWFORD, KENNETH & ROBIN	3373 COLONEL BROWN	\$0.00	\$117.82	\$24.00	\$141.82
164-210-25	HOLLEY, ALVIN A & LUCY L	3380 COLONEL BROWN	\$0.00	\$117.82	\$24.00	\$141.82
164-210-26	TORRES PEDRO A TORRES & TORRES ANA	3368 COLONEL BROWN	\$0.00	\$117.82	\$24.00	\$141.82
164-210-27	JOHNSON, ANGELA M	3346 COLONEL BROWN	\$0.00	\$117.82	\$24.00	\$141.82
164-210-28	PAN SAM	3330 COLONEL BROWN	\$0.00	\$117.82	\$24.00	\$141.82
164-210-29	VILLATORO TOBIAS G & GARCIA MARISOLI	3312 COLONEL BROWN	\$0.00	\$117.82	\$24.00	\$141.82
164-210-30	MARSHALL, ROBERT E JR	3335 BILLY	\$0.00	\$117.82	\$24.00	\$141.82
164-210-31	DAMODHARAN, KRISHNAVENI	3351 BILLY	\$0.00	\$117.82	\$24.00	\$141.82
164-210-32	MORA, ESTHER	3367 BILLY	\$0.00	\$117.82	\$24.00	\$141.82
164-210-33	MARTINEZ, LORENZO & TINA F	3383 BILLY	\$0.00	\$117.82	\$24.00	\$141.82
164-210-34	GOMEZ, ROSA ELENA	3384 BILLY	\$0.00	\$117.82	\$24.00	\$141.82
164-210-35	OLEGA, JOCELITO R & S	3368 BILLY	\$0.00	\$117.82	\$24.00	\$141.82
164-210-36	ABE ASHENAFI & NUGUSU HANA M	3352 BILLY	\$0.00	\$117.82	\$24.00	\$141.82
164-210-37	CARRILLO, GUSTAVO A	842 CARRIE	\$0.00	\$117.82	\$24.00	\$141.82
164-210-38	ESPINOSA, LEVI M & ENRIQUETA TR	830 CARRIE	\$0.00	\$117.82	\$24.00	\$141.82
164-210-39	CABALBAG, EDWARD & HERMINIA	818 CARRIE	\$0.00	\$117.82	\$24.00	\$141.82
164-210-40	ARMAS HECTOR MANUEL BUCIO ETAL	3347 MCDOUGALD	\$0.00	\$117.82	\$24.00	\$141.82
164-210-41	COMINO JOSE ALBERTO PELAEZ ETAL	3375 MCDOUGALD	\$0.00	\$117.82	\$24.00	\$141.82
164-210-42	ALVAREZ JAIME VERDIN ETAL	3391 MCDOUGALD	\$0.00	\$117.82	\$24.00	\$141.82
164-220-04	STOCKTON, CITY OF	3499 MANTHEY	\$0.00	\$0.00	\$0.00	\$0.00
164-220-06	JENKINS ENTERPRISES LLC	3434 MANTHEY	\$0.00	\$2,800.58	\$570.48	\$3,371.06
164-220-07	LILE, THOMAS R JR & KAREN J TR	3512 MANTHEY	\$0.00	\$450.08	\$91.68	\$541.76
164-220-08	NUANCE INVESTMENT INC	3550 MANTHEY	\$0.00	\$567.90	\$115.68	\$683.58
164-220-09	NUANCE INVESTMENT INC	3526 MANTHEY	\$0.00	\$662.14	\$134.88	\$797.02
164-220-10	NUANCE INVESTMENT INC	3538 MANTHEY	\$0.00	\$1,407.94	\$286.80	\$1,694.74
164-220-11	NUANCE INVESTMENT INC	3408 CAROLYN WESTON	\$0.00	\$365.24	\$74.40	\$439.64

6/6/2023
Zones B-1, B-2, AND B-3: Weston Ranch Landscape Maintenance District
Annual Assessment Roll

APN	OWNER	LOCATION	B-1	B-2	B-3	TOTAL
164-220-12	NUANCE INVESTMENT INC	520 CAROLYN WESTON	\$0.00	\$388.80	\$79.20	\$468.00
164-220-14	SANDHU, GAGANDEEP S ETAL	3535 MANTHEY	\$0.00	\$2,097.20	\$427.20	\$2,524.40
164-220-15	WESTON RANCH PARTNERS I LLC	0	\$0.00	\$2,985.78	\$608.20	\$3,593.98
164-220-16	WESTON RANCH PARTNERS LLC	743 CAROLYN WESTON	\$0.00	\$236.66	\$48.20	\$284.86
164-220-17	WESTON RANCH PARTNERS LLC	721 CAROLYN WESTON	\$0.00	\$286.74	\$58.40	\$345.14
164-220-18	WESTON RANCH PARTNERS LLC	613 CAROLYN WESTON	\$0.00	\$805.60	\$164.10	\$969.70
164-220-19	WESTON RANCH PARTNERS LLC	601 CAROLYN WESTON	\$0.00	\$400.52	\$81.58	\$482.10
164-220-20	WESTON RANCH PARTNERS I LLC	563 CAROLYN WESTON	\$0.00	\$710.02	\$144.62	\$854.64
164-220-21	WESTON RANCH PARTNERS I LLC	531 CAROLYN WESTON	\$0.00	\$459.70	\$93.64	\$553.34
164-230-01	CANCHOLA, FRANCISCO JR ETAL	823 RAYSILVA	\$0.00	\$117.82	\$24.00	\$141.82
164-230-02	FANCHER, JONATHAN	831 RAYSILVA	\$0.00	\$117.82	\$24.00	\$141.82
164-230-03	SIMMONS, JESSICA	839 RAYSILVA	\$0.00	\$117.82	\$24.00	\$141.82
164-230-04	RODRIGUEZ RAMIRO SERRANO & SERRAM	847 RAYSILVA	\$0.00	\$117.82	\$24.00	\$141.82
164-230-05	ARREOLA LUIS A & NORA	855 RAYSILVA	\$0.00	\$117.82	\$24.00	\$141.82
164-230-06	GITTENS RONALD & GITTENS CAROLYN	863 RAYSILVA	\$0.00	\$117.82	\$24.00	\$141.82
164-230-07	ORTIZ, CESAR & SUNITA	871 RAYSILVA	\$0.00	\$117.82	\$24.00	\$141.82
164-230-08	BROMSTEAD CEASAR	885 RAYSILVA	\$0.00	\$117.82	\$24.00	\$141.82
164-230-09	BAUTISTA, PEDRO	903 RAYSILVA	\$0.00	\$117.82	\$24.00	\$141.82
164-230-10	WILLIAMS TYIETHA	911 RAYSILVA	\$0.00	\$117.82	\$24.00	\$141.82
164-230-11	VALADEZ, GUADALUPE	919 RAYSILVA	\$0.00	\$117.82	\$24.00	\$141.82
164-230-12	RIVAS, MARCO TULIO & GLADYS JUSTINA	927 RAYSILVA	\$0.00	\$117.82	\$24.00	\$141.82
164-230-13	TOSCANO ELIZABETH NICOLE	935 RAYSILVA	\$0.00	\$117.82	\$24.00	\$141.82
164-230-14	COMPTON, TODD J	943 RAYSILVA	\$0.00	\$117.82	\$24.00	\$141.82
164-230-15	VILLANUEVA, MARCO A VAZQUEZ	951 RAYSILVA	\$0.00	\$117.82	\$24.00	\$141.82
164-230-16	POKLAY, LEONARD N & YOLANDA W	959 RAYSILVA	\$0.00	\$117.82	\$24.00	\$141.82
164-230-17	VINEYARD, ROBERT & ROBBEN ETAL	967 RAYSILVA	\$0.00	\$117.82	\$24.00	\$141.82
164-230-18	OTTEN, DARREN & SHELLY	975 RAYSILVA	\$0.00	\$117.82	\$24.00	\$141.82
164-230-19	FRANCERIES, DIANA	983 RAYSILVA	\$0.00	\$117.82	\$24.00	\$141.82
164-230-20	BEAMON, CURTIS O & GERALDINE	991 RAYSILVA	\$0.00	\$117.82	\$24.00	\$141.82
164-230-21	ABBLEY, MARIA GERARDA	999 RAYSILVA	\$0.00	\$117.82	\$24.00	\$141.82
164-230-22	ALBANO, VIOLETA PACOMA	1007 RAYSILVA	\$0.00	\$117.82	\$24.00	\$141.82
164-230-23	QUEZADA, ADAN RUIZ	1013 RAYSILVA	\$0.00	\$117.82	\$24.00	\$141.82
164-230-24	SINGH, INDERJIT	1019 RAYSILVA	\$0.00	\$117.82	\$24.00	\$141.82
164-230-25	MCDUFFIE SAMUEL CLEVELAND & SMITH-	1025 RAYSILVA	\$0.00	\$117.82	\$24.00	\$141.82
164-230-26	LOMELI, JESUS & MARGARITA	1031 RAYSILVA	\$0.00	\$117.82	\$24.00	\$141.82
164-230-27	MOSTOLES, MICHAEL A	1030 RAYSILVA	\$0.00	\$117.82	\$24.00	\$141.82
164-230-28	SABAL, LAURO R	975 ISHI GOTO	\$0.00	\$117.82	\$24.00	\$141.82
164-230-29	WILLIAMS, SHARON M	961 ISHI GOTO	\$0.00	\$117.82	\$24.00	\$141.82
164-230-30	GALLARDO, JOSE & RACHEL	947 ISHI GOTO	\$0.00	\$117.82	\$24.00	\$141.82
164-230-31	GORAYA, DALJIT S	933 ISHI GOTO	\$0.00	\$117.82	\$24.00	\$141.82
164-230-32	RANKIN DAVID	919 ISHI GOTO	\$0.00	\$117.82	\$24.00	\$141.82
164-230-33	GONSER, LARRY & MELINDA	828 RAYSILVA	\$0.00	\$117.82	\$24.00	\$141.82
164-230-34	BACHMANN WILLIAM R	834 RAYSILVA	\$0.00	\$117.82	\$24.00	\$141.82
164-230-35	SIGMAN JAMES H ETAL	840 RAYSILVA	\$0.00	\$117.82	\$24.00	\$141.82
164-230-36	LATINO, JAMES M & JESSIE G	848 RAYSILVA	\$0.00	\$117.82	\$24.00	\$141.82
164-230-37	LIU, KE	856 RAYSILVA	\$0.00	\$117.82	\$24.00	\$141.82
164-230-38	GEORGE CLARENCE JR & MICHELE BAUTIS	864 RAYSILVA	\$0.00	\$117.82	\$24.00	\$141.82
164-230-39	MILES ALICIA K	3406 COURAGE	\$0.00	\$117.82	\$24.00	\$141.82
164-230-40	SALINDONG, PHILIP & LITA	3428 COURAGE	\$0.00	\$117.82	\$24.00	\$141.82
164-230-41	CIENFUEGOS, ESTEBAN	3440 COURAGE	\$0.00	\$117.82	\$24.00	\$141.82
164-230-42	BAGSBY, TRUDI A	3462 COURAGE	\$0.00	\$117.82	\$24.00	\$141.82
164-230-43	LOPEZ, PATRICIA A	3484 COURAGE	\$0.00	\$117.82	\$24.00	\$141.82

6/6/2023
Zones B-1, B-2, AND B-3: Weston Ranch Landscape Maintenance District
Annual Assessment Roll

APN	OWNER	LOCATION	B-1	B-2	B-3	TOTAL
164-230-44	WOODS JACKSON ERIC & JACKSON JOSEPH	3451 COURAGE	\$0.00	\$117.82	\$24.00	\$141.82
164-230-45	BUFORD ELBERT	3439 COURAGE	\$0.00	\$117.82	\$24.00	\$141.82
164-230-46	HARDEN, YVONNE K	3427 COURAGE	\$0.00	\$117.82	\$24.00	\$141.82
164-230-47	KHAU, JEN CHHOR	3405 COURAGE	\$0.00	\$117.82	\$24.00	\$141.82
164-230-48	NUNN, MICHAEL & TIFFANY	974 RAYSILVA	\$0.00	\$117.82	\$24.00	\$141.82
164-230-49	ROBERSON, BRUCE ANTHONY SR & ANNA	998 RAYSILVA	\$0.00	\$117.82	\$24.00	\$141.82
164-230-50	CUEVAS, MARIA SOLEDAD	1006 RAYSILVA	\$0.00	\$117.82	\$24.00	\$141.82
164-230-51	COVARRUBIAS MA REMEDIOS PADILLA	1012 RAYSILVA	\$0.00	\$117.82	\$24.00	\$141.82
164-230-52	ABIGANIA ANA EVA ALMUETE	1018 RAYSILVA	\$0.00	\$117.82	\$24.00	\$141.82
164-230-53	HENDRY KENNETH L JR ETAL	1024 RAYSILVA	\$0.00	\$117.82	\$24.00	\$141.82
164-230-54	NAVARRO, ROY	1103 ISHI GOTO	\$0.00	\$117.82	\$24.00	\$141.82
164-230-55	BRUMBROUGH, JILL	1109 ISHI GOTO	\$0.00	\$117.82	\$24.00	\$141.82
164-230-56	LEI, WEN CHAO	1115 ISHI GOTO	\$0.00	\$117.82	\$24.00	\$141.82
164-230-57	MILLS ROBERTA T	1121 ISHI GOTO	\$0.00	\$117.82	\$24.00	\$141.82
164-230-58	VARGAS MIGUEL BALDERRAMA	1124 GLENMOHR	\$0.00	\$117.82	\$24.00	\$141.82
164-230-59	ZEIGLER, JESSE & VIRGINIA	1118 GLENMOHR	\$0.00	\$117.82	\$24.00	\$141.82
164-230-60	FLECKENSTEIN, CHRISTINE A	1112 GLENMOHR	\$0.00	\$117.82	\$24.00	\$141.82
164-230-61	MAXWELL, HAROLD A & DOLORES L	1106 GLENMOHR	\$0.00	\$117.82	\$24.00	\$141.82
164-230-62	ALAS, JESUS ANTONIO & LILIA LOMAS	1037 BRICK & TILE	\$0.00	\$117.82	\$24.00	\$141.82
164-230-63	QIAN, ZHENG R	1041 BRICK & TILE	\$0.00	\$117.82	\$24.00	\$141.82
164-230-64	DESPABILADERAS CARLOS & DESPABILADI	1045 BRICK & TILE	\$0.00	\$117.82	\$24.00	\$141.82
164-230-65	GUTIERREZ NADIA & EMILIO & GUTIERREZ	1049 BRICK & TILE	\$0.00	\$117.82	\$24.00	\$141.82
164-230-66	ORRELANA LUIS A & RODRIGUEZ CECILIA S	1053 BRICK & TILE	\$0.00	\$117.82	\$24.00	\$141.82
164-230-67	TORRES, JOSE M & GRACIELA	1057 BRICK & TILE	\$0.00	\$117.82	\$24.00	\$141.82
164-230-68	DANG DZUNG & VAN KATY TR	1061 BRICK & TILE	\$0.00	\$117.82	\$24.00	\$141.82
164-230-69	LYNN, DONALD E & VENUS B	1065 BRICK & TILE	\$0.00	\$117.82	\$24.00	\$141.82
164-230-70	ADAM, JOHN N & BOBBI A	1069 BRICK & TILE	\$0.00	\$117.82	\$24.00	\$141.82
164-230-71	OBISO, IAN KU & MOFEL I	1073 BRICK & TILE	\$0.00	\$117.82	\$24.00	\$141.82
164-230-72	XIONG IA	1077 BRICK & TILE	\$0.00	\$117.82	\$24.00	\$141.82
164-230-73	JOHNSON, DAVID S & LORRAINE E	1081 BRICK & TILE	\$0.00	\$117.82	\$24.00	\$141.82
164-230-74	COOPER, CORA LEE	1085 BRICK & TILE	\$0.00	\$117.82	\$24.00	\$141.82
164-230-75	EYONZ LLC	1089 BRICK & TILE	\$0.00	\$117.82	\$24.00	\$141.82
164-230-76	AGUILAR RICARDO RUELAS & RUELAS SUS.	1090 BRICK & TILE	\$0.00	\$117.82	\$24.00	\$141.82
164-230-77	SOUZA, RUEBEN ERNESTO	1086 BRICK & TILE	\$0.00	\$117.82	\$24.00	\$141.82
164-230-78	VALDIVIA, JESUS H & MARIA C ETAL	1082 BRICK & TILE	\$0.00	\$117.82	\$24.00	\$141.82
164-230-79	AZIZI, ZAKER	1068 BRICK & TILE	\$0.00	\$117.82	\$24.00	\$141.82
164-230-80	TINES, FAITH A	1105 GLENMOHR	\$0.00	\$117.82	\$24.00	\$141.82
164-230-81	MORENO, JAVIER P & TERESA Q	1111 GLENMOHR	\$0.00	\$117.82	\$24.00	\$141.82
164-230-82	GIRON, GERMAN & EVANGELINA	1117 GLENMOHR	\$0.00	\$117.82	\$24.00	\$141.82
164-230-83	PAYMENT, DOROTHY MAE TR	1123 GLENMOHR	\$0.00	\$117.82	\$24.00	\$141.82
164-240-01	GUERRA, ROSALVA LUNA	1127 ISHI GOTO	\$0.00	\$117.82	\$24.00	\$141.82
164-240-02	HAMILTON, LYNELL	1133 ISHI GOTO	\$0.00	\$117.82	\$24.00	\$141.82
164-240-03	FERDINAND, RICHARD & DOROTHY	1139 ISHI GOTO	\$0.00	\$117.82	\$24.00	\$141.82
164-240-04	ORTIZ DONNA J	1145 ISHI GOTO	\$0.00	\$117.82	\$24.00	\$141.82
164-240-05	SHAIBI, MUCKBIL TR ETAL	1151 ISHI GOTO	\$0.00	\$117.82	\$24.00	\$141.82
164-240-06	BARUT, SAMUEL A & SUSANA G	1157 ISHI GOTO	\$0.00	\$117.82	\$24.00	\$141.82
164-240-07	HANSEN RONALD L & MILAGROSA M TR	1163 ISHI GOTO	\$0.00	\$117.82	\$24.00	\$141.82
164-240-08	BERRY, DERRICK & GEMMA	1169 ISHI GOTO	\$0.00	\$117.82	\$24.00	\$141.82
164-240-09	WIBLE, LARRY E & JULIE L	1177 ISHI GOTO	\$0.00	\$117.82	\$24.00	\$141.82
164-240-10	STANSBY, LEW & JOANNA TR	1185 ISHI GOTO	\$0.00	\$117.82	\$24.00	\$141.82
164-240-11	O BRIEN, LYLE & DONNA M	1191 ISHI GOTO	\$0.00	\$117.82	\$24.00	\$141.82
164-240-12	LETTERMAN, RICK	1180 BRICK & TILE	\$0.00	\$117.82	\$24.00	\$141.82

6/6/2023
Zones B-1, B-2, AND B-3: Weston Ranch Landscape Maintenance District
Annual Assessment Roll

APN	OWNER	LOCATION	B-1	B-2	B-3	TOTAL
164-240-13	MATTHEWS, OSCAR P & MYLENE	1178 BRICK & TILE	\$0.00	\$117.82	\$24.00	\$141.82
164-240-14	SANDOVAL, ROBERTO & ANGIE	1176 BRICK & TILE	\$0.00	\$117.82	\$24.00	\$141.82
164-240-15	HIBBARD, VICTORIA L	1172 BRICK & TILE	\$0.00	\$117.82	\$24.00	\$141.82
164-240-16	CONTRERAS, GUSTAVO	1168 BRICK & TILE	\$0.00	\$117.82	\$24.00	\$141.82
164-240-17	BHACHAWAT VIVEK & BHACHAWAT SUNI	1166 BRICK & TILE	\$0.00	\$117.82	\$24.00	\$141.82
164-240-18	JAUREGUI, RAUL S & ROSARIO M	1164 BRICK & TILE	\$0.00	\$117.82	\$24.00	\$141.82
164-240-19	LOPEZ CANCHOLA, RENE	1162 BRICK & TILE	\$0.00	\$117.82	\$24.00	\$141.82
164-240-20	URIBE RAUL ANTONIO JR	3407 POTTERY	\$0.00	\$117.82	\$24.00	\$141.82
164-240-21	VAKA FINAU SIUTITI	3429 POTTERY	\$0.00	\$117.82	\$24.00	\$141.82
164-240-22	RUIZ, SOFIA	3451 POTTERY	\$0.00	\$117.82	\$24.00	\$141.82
164-240-23	AMEEN HOUSING CO OPERATIVE OF CALIF	3473 POTTERY	\$0.00	\$117.82	\$24.00	\$141.82
164-240-24	SUMAMPONG CRISSELLE JANE ETAL	3495 POTTERY	\$0.00	\$117.82	\$24.00	\$141.82
164-240-25	VILLANUEVA GASPAR A	3517 POTTERY	\$0.00	\$117.82	\$24.00	\$141.82
164-240-26	DJFM FOUNDATION	3539 POTTERY	\$0.00	\$117.82	\$24.00	\$141.82
164-240-27	RITCHIE, BEAU J ETAL	3542 POTTERY	\$0.00	\$117.82	\$24.00	\$141.82
164-240-28	KESLER DANIEL M	3518 POTTERY	\$0.00	\$117.82	\$24.00	\$141.82
164-240-29	GUERRERO, ALLAN & ERNA	3496 POTTERY	\$0.00	\$117.82	\$24.00	\$141.82
164-240-30	STEVENSON, JOHN A & ADA L	3474 POTTERY	\$0.00	\$117.82	\$24.00	\$141.82
164-240-31	DE ANDA, ANTHONY J & LORRAINE	3452 POTTERY	\$0.00	\$117.82	\$24.00	\$141.82
164-240-32	CAPAWTERRY LLC	3430 POTTERY	\$0.00	\$117.82	\$24.00	\$141.82
164-240-33	HERNANDEZ HUMBERTO RIOS & TORRES J	3408 POTTERY	\$0.00	\$117.82	\$24.00	\$141.82
164-240-34	ULUSU, MELIK & MAHNAZ	1106 BRICK & TILE	\$0.00	\$117.82	\$24.00	\$141.82
164-240-35	CARR, RUFUS & MARY ELLEN	1102 BRICK & TILE	\$0.00	\$117.82	\$24.00	\$141.82
164-240-36	BRICK AND TILE CIRCLE TR	1098 BRICK & TILE	\$0.00	\$117.82	\$24.00	\$141.82
164-240-37	MORETTO, FRANK M	1094 BRICK & TILE	\$0.00	\$117.82	\$24.00	\$141.82
164-240-38	BYRNE, TERRENCE P & TERESA F	1129 GLENMOHR	\$0.00	\$117.82	\$24.00	\$141.82
164-240-39	SAAVEDRA ALEJANDRO ETAL	1135 GLENMOHR	\$0.00	\$117.82	\$24.00	\$141.82
164-240-40	MCCLURE, CARL O & KIM O	1141 GLENMOHR	\$0.00	\$117.82	\$24.00	\$141.82
164-240-41	JUNTILLA, DIOSDADO L & RUBY LLANES	1154 GLENMOHR	\$0.00	\$117.82	\$24.00	\$141.82
164-240-42	JONES, JAMES A & MARION T	1148 GLENMOHR	\$0.00	\$117.82	\$24.00	\$141.82
164-240-43	ZEIGLER, SAUNCEIA	1142 GLENMOHR	\$0.00	\$117.82	\$24.00	\$141.82
164-240-44	EARNEST, LILLIE R	1136 GLENMOHR	\$0.00	\$117.82	\$24.00	\$141.82
164-240-45	WALKER, CHRISTOPHER & VICTORIA	1130 GLENMOHR	\$0.00	\$117.82	\$24.00	\$141.82
164-240-46	MEYERS, WILLIAM R & SALVACION C TR	1093 BRICK & TILE	\$0.00	\$117.82	\$24.00	\$141.82
164-240-47	NEGRETE SERGIO & CLAUDIA SUGEY	1097 BRICK & TILE	\$0.00	\$117.82	\$24.00	\$141.82
164-240-48	LOPEZ JOSE ARREOLA	1101 BRICK & TILE	\$0.00	\$117.82	\$24.00	\$141.82
164-240-49	PEREY, LIBERTO G TR	1105 BRICK & TILE	\$0.00	\$117.82	\$24.00	\$141.82
164-240-50	AQUINO, WILFREDO & MINERVINA	1109 BRICK & TILE	\$0.00	\$117.82	\$24.00	\$141.82
164-240-51	HAINES, SUZETTE A ETAL	1113 BRICK & TILE	\$0.00	\$117.82	\$24.00	\$141.82
164-240-52	GOMEZ GUSTAVO PEREZ	1117 BRICK & TILE	\$0.00	\$117.82	\$24.00	\$141.82
164-240-53	CHEN, YU & RUIHUA	1121 BRICK & TILE	\$0.00	\$117.82	\$24.00	\$141.82
164-240-54	GOMEZ, UTIEL & NORA S	1125 BRICK & TILE	\$0.00	\$117.82	\$24.00	\$141.82
164-240-55	CHIAR, TAR & MAYKIR TR	1129 BRICK & TILE	\$0.00	\$117.82	\$24.00	\$141.82
164-240-56	TIRRE, MARCO C ETAL	1133 BRICK & TILE	\$0.00	\$117.82	\$24.00	\$141.82
164-240-57	BOSTON, ERNEST R III & MARIA A	1137 BRICK & TILE	\$0.00	\$117.82	\$24.00	\$141.82
164-240-58	MY, THOEUN	1141 BRICK & TILE	\$0.00	\$117.82	\$24.00	\$141.82
164-240-59	ANWARY IMAL ETAL	1145 BRICK & TILE	\$0.00	\$117.82	\$24.00	\$141.82
164-240-60	CUIZON, FE SEGUNDINA V	1149 BRICK & TILE	\$0.00	\$117.82	\$24.00	\$141.82
164-240-61	SOLIS, MIGUEL CONTRERAS	1153 BRICK & TILE	\$0.00	\$117.82	\$24.00	\$141.82
164-240-62	ESGUERRA, RAMON Y & DELIA P	1157 BRICK & TILE	\$0.00	\$117.82	\$24.00	\$141.82
164-240-63	LOPEZ, ADRIAN ETAL	1161 BRICK & TILE	\$0.00	\$117.82	\$24.00	\$141.82
164-240-64	CONTRERAS, DORA L TR	1165 BRICK & TILE	\$0.00	\$117.82	\$24.00	\$141.82

6/6/2023
Zones B-1, B-2, AND B-3: Weston Ranch Landscape Maintenance District
Annual Assessment Roll

APN	OWNER	LOCATION	B-1	B-2	B-3	TOTAL
164-240-65	LANDA, NESTOR & ARCELIA G	1169 BRICK & TILE	\$0.00	\$117.82	\$24.00	\$141.82
164-240-66	JARREAU, LARRY & GAIL	1173 BRICK & TILE	\$0.00	\$117.82	\$24.00	\$141.82
164-240-67	SHI HANXING & FEI GUANGMING TR	1177 BRICK & TILE	\$0.00	\$117.82	\$24.00	\$141.82
164-240-68	WILSON, CHAD & NICOLE	1181 BRICK & TILE	\$0.00	\$117.82	\$24.00	\$141.82
164-240-69	MUNOZ, OSCAR & ROSA M	1193 BRICK & TILE	\$0.00	\$117.82	\$24.00	\$141.82
164-240-70	LOPEZ ARMANDO TR ETAL	1201 BRICK & TILE	\$0.00	\$117.82	\$24.00	\$141.82
164-240-71	TREJO, ANTONIO A & MARIA	3598 E W S WOODS	\$0.00	\$117.82	\$24.00	\$141.82
164-240-72	ESPINOZA, GILBERT M & ARACELI P D	3584 E W S WOODS	\$0.00	\$117.82	\$24.00	\$141.82
164-240-73	SUTHERLUND, MARK H	3560 E W S WOODS	\$0.00	\$117.82	\$24.00	\$141.82
164-240-74	MARTINEZ, RAUL & ESTHER	3536 E W S WOODS	\$0.00	\$117.82	\$24.00	\$141.82
164-240-75	OCHOA, DIANA A	3522 E W S WOODS	\$0.00	\$117.82	\$24.00	\$141.82
164-240-76	SERVITO, LIZA TR	3510 E W S WOODS	\$0.00	\$117.82	\$24.00	\$141.82
164-240-77	VALDEZ, ZENON S & DEBORAH J	3498 E W S WOODS	\$0.00	\$117.82	\$24.00	\$141.82
164-240-78	LODIN FARIDOOON & NILA	3474 E W S WOODS	\$0.00	\$117.82	\$24.00	\$141.82
164-250-01	SPURLOCK, SHAINA L	3618 E W S WOODS	\$0.00	\$117.82	\$24.00	\$141.82
164-250-02	DIXON, THOMAS C & FLORA M	3630 E W S WOODS	\$0.00	\$117.82	\$24.00	\$141.82
164-250-03	EWING, MARION R	3654 E W S WOODS	\$0.00	\$117.82	\$24.00	\$141.82
164-250-04	GIBSON, TIMOTHY W & BRENDA S	3708 E W S WOODS	\$0.00	\$117.82	\$24.00	\$141.82
164-250-05	GRIFFIN, JAMES JR & JOCELYN	3722 E W S WOODS	\$0.00	\$117.82	\$24.00	\$141.82
164-250-06	CHAVEZ JOSE A & BARAJAS SANDY L	3746 E W S WOODS	\$0.00	\$117.82	\$24.00	\$141.82
164-250-07	TACCABAN JERRY	3770 E W S WOODS	\$0.00	\$117.82	\$24.00	\$141.82
164-250-08	VIRTUDAZO MAMERTA MAGHINAY TR & v	1097 KLEMEYER	\$0.00	\$117.82	\$24.00	\$141.82
164-250-09	RIVERA LUIS A ETAL	1095 KLEMEYER	\$0.00	\$117.82	\$24.00	\$141.82
164-250-10	MOREL, ROBERTO A	1093 KLEMEYER	\$0.00	\$117.82	\$24.00	\$141.82
164-250-11	MCGEE, DANITA A	1091 KLEMEYER	\$0.00	\$117.82	\$24.00	\$141.82
164-250-12	SAWYER, MARK T	1089 KLEMEYER	\$0.00	\$117.82	\$24.00	\$141.82
164-250-13	LOPEZ, ARMANDO A & MARIA	1087 KLEMEYER	\$0.00	\$117.82	\$24.00	\$141.82
164-250-14	CRUZ, IGNACIO RAFAEL & GUADALUPE JIM	1085 KLEMEYER	\$0.00	\$117.82	\$24.00	\$141.82
164-250-15	RAMOS, GERARDO	1083 KLEMEYER	\$0.00	\$117.82	\$24.00	\$141.82
164-250-16	ESCAMILLA ELIEZER SOBERANIS	1081 KLEMEYER	\$0.00	\$117.82	\$24.00	\$141.82
164-250-17	AMBRIZ, FERNANDO & DEOLINDA	1079 KLEMEYER	\$0.00	\$117.82	\$24.00	\$141.82
164-250-18	ULLOA ALFONSO PEREZ & DE PEREZ ANGE	1077 KLEMEYER	\$0.00	\$117.82	\$24.00	\$141.82
164-250-19	CAZARES, RUBEN CORONA JR	1075 KLEMEYER	\$0.00	\$117.82	\$24.00	\$141.82
164-250-20	KALB, ANTHONY A	1073 KLEMEYER	\$0.00	\$117.82	\$24.00	\$141.82
164-250-21	POWELL, DARRELL F	1071 KLEMEYER	\$0.00	\$117.82	\$24.00	\$141.82
164-250-22	VILLASENOR FERNANDO	1069 KLEMEYER	\$0.00	\$117.82	\$24.00	\$141.82
164-250-23	GREWAL GURSEWAK SINGH & SANDEEP K	1067 KLEMEYER	\$0.00	\$117.82	\$24.00	\$141.82
164-250-24	CABUENA, SIDNEY	1065 KLEMEYER	\$0.00	\$117.82	\$24.00	\$141.82
164-250-25	INFANTE LIZBETH PANTOJA	1063 KLEMEYER	\$0.00	\$117.82	\$24.00	\$141.82
164-250-26	SOEUN VETH & SHERRIE	1061 KLEMEYER	\$0.00	\$117.82	\$24.00	\$141.82
164-250-27	ELANDER ELSIE JUNE	1059 KLEMEYER	\$0.00	\$117.82	\$24.00	\$141.82
164-250-28	ULLAH, SM RAHMAT & MOHSINA	1057 KLEMEYER	\$0.00	\$117.82	\$24.00	\$141.82
164-250-29	MONTOYA, RICHARD S & SUSANNE P	1055 KLEMEYER	\$0.00	\$117.82	\$24.00	\$141.82
164-250-30	LUNA AURELIO ETAL	1053 KLEMEYER	\$0.00	\$117.82	\$24.00	\$141.82
164-250-31	VINSON, YOLANDA	1051 KLEMEYER	\$0.00	\$117.82	\$24.00	\$141.82
164-250-32	SILVA MOISES DAVID & MCINTIRE STEPHA	1049 KLEMEYER	\$0.00	\$117.82	\$24.00	\$141.82
164-250-33	YANG, PAO GE & PAA	1047 KLEMEYER	\$0.00	\$117.82	\$24.00	\$141.82
164-250-34	ACOB, MIGUEL & PRECILLA ETAL	1045 KLEMEYER	\$0.00	\$117.82	\$24.00	\$141.82
164-250-35	GONZALEZ, MARIO C JR & ANGELITA E	1043 KLEMEYER	\$0.00	\$117.82	\$24.00	\$141.82
164-250-36	NGO JIMMY XUANTAN & NGUYEN HONG	1041 KLEMEYER	\$0.00	\$117.82	\$24.00	\$141.82
164-250-37	CARRILLO JOSE LUIS & BARRAGAN CECILIA	1039 KLEMEYER	\$0.00	\$117.82	\$24.00	\$141.82
164-250-38	HUANG, GANG & XIAOLIANG	1037 KLEMEYER	\$0.00	\$117.82	\$24.00	\$141.82

6/6/2023
Zones B-1, B-2, AND B-3: Weston Ranch Landscape Maintenance District
Annual Assessment Roll

APN	OWNER	LOCATION	B-1	B-2	B-3	TOTAL
164-250-39	KOY, SAVANE & JIRINA	1106 LE CORBUSIER	\$0.00	\$117.82	\$24.00	\$141.82
164-250-40	UONG, ANTHONY & HOP T	1118 LE CORBUSIER	\$0.00	\$117.82	\$24.00	\$141.82
164-250-41	BOWN, FRED	1130 LE CORBUSIER	\$0.00	\$117.82	\$24.00	\$141.82
164-250-42	GONZALEZ GUTIERREZ ERICK	1142 LE CORBUSIER	\$0.00	\$117.82	\$24.00	\$141.82
164-250-43	MENACHO, DENNIS J & CINDY L	1154 LE CORBUSIER	\$0.00	\$117.82	\$24.00	\$141.82
164-250-44	RODRIGUEZ, JOHN S JR & TAMMY M	1166 LE CORBUSIER	\$0.00	\$117.82	\$24.00	\$141.82
164-250-45	ALDAY ROY JAYME TR	1167 LE CORBUSIER	\$0.00	\$117.82	\$24.00	\$141.82
164-250-46	LOPEZ EFREN MORFIN & DE MORFIN MAR	1155 LE CORBUSIER	\$0.00	\$117.82	\$24.00	\$141.82
164-250-47	LOPEZ, GLORIA	1143 LE CORBUSIER	\$0.00	\$117.82	\$24.00	\$141.82
164-250-48	SANANY, SAAD ETAL	1131 LE CORBUSIER	\$0.00	\$117.82	\$24.00	\$141.82
164-250-49	MENDIOLA, MIGUEL & ADELAIDA	1119 LE CORBUSIER	\$0.00	\$117.82	\$24.00	\$141.82
164-250-50	STROHFUS, DANIEL J & SHIQUN	1107 LE CORBUSIER	\$0.00	\$117.82	\$24.00	\$141.82
164-250-51	ESPINOZA, BULMARO A	1054 KLEMEYER	\$0.00	\$117.82	\$24.00	\$141.82
164-250-52	CASTILLO RICHARD & GONZALEZ DIANA	1056 KLEMEYER	\$0.00	\$117.82	\$24.00	\$141.82
164-250-53	PADRE, RONNIEL B	1058 KLEMEYER	\$0.00	\$117.82	\$24.00	\$141.82
164-250-54	CLAYTON, THURNELL JR & MARY	1060 KLEMEYER	\$0.00	\$117.82	\$24.00	\$141.82
164-250-55	VIERRA, JENNY	1062 KLEMEYER	\$0.00	\$117.82	\$24.00	\$141.82
164-250-56	PANONG CHRISTIAN VONNE COLONIA	1064 KLEMEYER	\$0.00	\$117.82	\$24.00	\$141.82
164-250-57	CENTRAL VALLEY RE INVESTORS LLC	1066 KLEMEYER	\$0.00	\$117.82	\$24.00	\$141.82
164-250-58	GONZALEZ, SANTIAGO & CONCEPCION	1068 KLEMEYER	\$0.00	\$117.82	\$24.00	\$141.82
164-250-59	PRASAD RAVINESH ETAL	1070 KLEMEYER	\$0.00	\$117.82	\$24.00	\$141.82
164-250-60	RODRIGUEZ MICHAEL P & METELDA J	1072 KLEMEYER	\$0.00	\$117.82	\$24.00	\$141.82
164-250-61	JUAREZ, JULIO C & MARIA I	1074 KLEMEYER	\$0.00	\$117.82	\$24.00	\$141.82
164-250-62	JUAREZ, JULIO C ETAL	1076 KLEMEYER	\$0.00	\$117.82	\$24.00	\$141.82
164-250-63	DUAN, JUNHUA & JUNZHAO	1078 KLEMEYER	\$0.00	\$117.82	\$24.00	\$141.82
164-250-64	NAVAL, RAYMOND & ESTRELLA ETAL	1080 KLEMEYER	\$0.00	\$117.82	\$24.00	\$141.82
164-250-65	TRUONG LINH VAN & KIMANH THI	1082 KLEMEYER	\$0.00	\$117.82	\$24.00	\$141.82
164-250-66	GARCIA, MARGARET A	1084 KLEMEYER	\$0.00	\$117.82	\$24.00	\$141.82
164-250-67	RODRIGUEZ, ARMANDO & SOCORRO	1273 LITTLEHALE	\$0.00	\$117.82	\$24.00	\$141.82
164-250-68	CAMPOS, MIGUEL A & CARLA O	1267 LITTLEHALE	\$0.00	\$117.82	\$24.00	\$141.82
164-250-69	SMITH CHRISTOPHER J	1259 LITTLEHALE	\$0.00	\$117.82	\$24.00	\$141.82
164-250-70	VAN BEBBER ALICIA G	1245 LITTLEHALE	\$0.00	\$117.82	\$24.00	\$141.82
164-250-71	JOHNSON, JASON L	1231 LITTLEHALE	\$0.00	\$117.82	\$24.00	\$141.82
164-250-72	KESSINGER, NANCY	1217 LITTLEHALE	\$0.00	\$117.82	\$24.00	\$141.82
164-250-73	HARO, JORGE ETAL	1203 LITTLEHALE	\$0.00	\$117.82	\$24.00	\$141.82
164-250-74	NOLAN, JON B	1202 LITTLEHALE	\$0.00	\$117.82	\$24.00	\$141.82
164-250-75	ARAGON, THEODORE A & ANITA B TR	1216 LITTLEHALE	\$0.00	\$117.82	\$24.00	\$141.82
164-250-76	POBLETE, SERGIO	1230 LITTLEHALE	\$0.00	\$117.82	\$24.00	\$141.82
164-250-77	DHALIWAL, BALJIT KAUR & BACHITTAR S	1244 LITTLEHALE	\$0.00	\$117.82	\$24.00	\$141.82
164-250-78	TRUONG, NICOLE M	1258 LITTLEHALE	\$0.00	\$117.82	\$24.00	\$141.82
164-250-79	GALES, JACK & IRENE	1266 LITTLEHALE	\$0.00	\$117.82	\$24.00	\$141.82
164-250-80	CARRILLO, CESAR ISRAEL MERCADO	1272 LITTLEHALE	\$0.00	\$117.82	\$24.00	\$141.82
164-250-81	PLASCENCIA, ALEJANDRO CAMACHO	1101 KLEMEYER	\$0.00	\$117.82	\$24.00	\$141.82
164-250-82	DIAZ, GLORIA	1099 KLEMEYER	\$0.00	\$117.82	\$24.00	\$141.82
164-250-83	TSIEN, ANDREW C & JENNY E	3804 E W S WOODS	\$0.00	\$117.82	\$24.00	\$141.82
164-250-84	ENG EDDIE	3820 E W S WOODS	\$0.00	\$117.82	\$24.00	\$141.82
164-260-01	CALMO CARMELINO AUGUSTO PEREZ & P,	3832 E W S WOODS	\$0.00	\$117.82	\$24.00	\$141.82
164-260-02	AVALOS, GERARDO & MONICA	3846 E W S WOODS	\$0.00	\$117.82	\$24.00	\$141.82
164-260-03	SINGH, ATARI	3860 E W S WOODS	\$0.00	\$117.82	\$24.00	\$141.82
164-260-04	SALIM, MOHAMMED & RAGINI DIANE TR	3874 E W S WOODS	\$0.00	\$117.82	\$24.00	\$141.82
164-260-05	CHAHAL, DALJIT S	3888 E W S WOODS	\$0.00	\$117.82	\$24.00	\$141.82
164-260-06	COOKE, MICHAEL & SHERYL	3902 E W S WOODS	\$0.00	\$117.82	\$24.00	\$141.82

6/6/2023
Zones B-1, B-2, AND B-3: Weston Ranch Landscape Maintenance District
Annual Assessment Roll

APN	OWNER	LOCATION	B-1	B-2	B-3	TOTAL
164-260-07	CHAVEZ, FRANCISCA B	3916 E W S WOODS	\$0.00	\$117.82	\$24.00	\$141.82
164-260-08	YU, LU & LIDU TR	3930 E W S WOODS	\$0.00	\$117.82	\$24.00	\$141.82
164-260-09	TAO, XIAOYAN ETAL	3942 E W S WOODS	\$0.00	\$117.82	\$24.00	\$141.82
164-260-10	NELSON FRED & NELSON TIFFANY	3956 E W S WOODS	\$0.00	\$117.82	\$24.00	\$141.82
164-260-11	ALMEDA, CARLOS R & MARIA T ETAL	3970 E W S WOODS	\$0.00	\$117.82	\$24.00	\$141.82
164-260-12	SINGH, DAVINDER	3984 E W S WOODS	\$0.00	\$117.82	\$24.00	\$141.82
164-260-13	DEGUZMAN MELVIN FRANCIS & ESGUERR	1269 WILLIAM MOSS	\$0.00	\$117.82	\$24.00	\$141.82
164-260-14	PHENG, SALY & SOKHAMONY C	1261 WILLIAM MOSS	\$0.00	\$117.82	\$24.00	\$141.82
164-260-15	KARIMZADEHFARD, JAVAD & VIOLET	1253 WILLIAM MOSS	\$0.00	\$117.82	\$24.00	\$141.82
164-260-16	CALDERON, ARTURO	1245 WILLIAM MOSS	\$0.00	\$117.82	\$24.00	\$141.82
164-260-17	COX, DONNA M	1237 WILLIAM MOSS	\$0.00	\$117.82	\$24.00	\$141.82
164-260-18	CUNANAN, REMIGIO P & EMILY L TR	1229 WILLIAM MOSS	\$0.00	\$117.82	\$24.00	\$141.82
164-260-19	YU, EMILY J	1221 WILLIAM MOSS	\$0.00	\$117.82	\$24.00	\$141.82
164-260-20	CASTANEDA ADAMSON M & BLANCA ROS	1213 WILLIAM MOSS	\$0.00	\$117.82	\$24.00	\$141.82
164-260-21	LIU, GUOHUI & SHASHA	1207 WILLIAM MOSS	\$0.00	\$117.82	\$24.00	\$141.82
164-260-22	RANKINS, JON D	1187 WILLIAM MOSS	\$0.00	\$117.82	\$24.00	\$141.82
164-260-23	MOHAMMED, ALFAAZ N & RAZILA S	1181 WILLIAM MOSS	\$0.00	\$117.82	\$24.00	\$141.82
164-260-24	ALEGRIA MIRANDA, ARACELI ETAL	1175 WILLIAM MOSS	\$0.00	\$117.82	\$24.00	\$141.82
164-260-25	CRUZ, MARIA G	1169 WILLIAM MOSS	\$0.00	\$117.82	\$24.00	\$141.82
164-260-26	PRESTON-ROBERTS LAKESHA	1163 WILLIAM MOSS	\$0.00	\$117.82	\$24.00	\$141.82
164-260-27	POKLAY, SHERWIN N & GAYSELLE O	1157 WILLIAM MOSS	\$0.00	\$117.82	\$24.00	\$141.82
164-260-28	VERDUGO CECILIO JR & VERDUGO ROMER	1151 KLEMEYER	\$0.00	\$117.82	\$24.00	\$141.82
164-260-29	CADIMAS, FRED C & ROSE L	1149 KLEMEYER	\$0.00	\$117.82	\$24.00	\$141.82
164-260-30	DEITCHMAN JEFFERY	1147 KLEMEYER	\$0.00	\$117.82	\$24.00	\$141.82
164-260-31	HILL, STEVEN M	1145 KLEMEYER	\$0.00	\$117.82	\$24.00	\$141.82
164-260-32	SINGH KASHMIR & KAUR GURMEET	1143 KLEMEYER	\$0.00	\$117.82	\$24.00	\$141.82
164-260-33	VALENCIA JOSE G ABARCA ETAL	1141 KLEMEYER	\$0.00	\$117.82	\$24.00	\$141.82
164-260-34	BELL MARIET & MARVIN	1139 KLEMEYER	\$0.00	\$117.82	\$24.00	\$141.82
164-260-35	FERNANDES, JOAO M & LIGIA M	1137 KLEMEYER	\$0.00	\$117.82	\$24.00	\$141.82
164-260-36	ABDELWAHED, AHMED M & NAEMA S	1135 KLEMEYER	\$0.00	\$117.82	\$24.00	\$141.82
164-260-37	WANG, XIAORUI	1133 KLEMEYER	\$0.00	\$117.82	\$24.00	\$141.82
164-260-38	BURNLEY, WILLIAM G & DOROTHY E	1131 KLEMEYER	\$0.00	\$117.82	\$24.00	\$141.82
164-260-39	VALENZUELA, LUIS R & SOFIA E	1129 KLEMEYER	\$0.00	\$117.82	\$24.00	\$141.82
164-260-40	DRAIN, CLEMON H JR & MARIA R	1127 KLEMEYER	\$0.00	\$117.82	\$24.00	\$141.82
164-260-41	AMAYA, PEDRO A & MARIA G	1125 KLEMEYER	\$0.00	\$117.82	\$24.00	\$141.82
164-260-42	FRANK, DONALD E & YAN HE	1123 KLEMEYER	\$0.00	\$117.82	\$24.00	\$141.82
164-260-43	CORTEZ RAMON JR & KATHRYN	1121 KLEMEYER	\$0.00	\$117.82	\$24.00	\$141.82
164-260-44	WEI, YIN	1119 KLEMEYER	\$0.00	\$117.82	\$24.00	\$141.82
164-260-45	CONDE GABRIEL & ANA KATRINA CABALLE	1117 KLEMEYER	\$0.00	\$117.82	\$24.00	\$141.82
164-260-46	HOLLINS CASSONDRA	1115 KLEMEYER	\$0.00	\$117.82	\$24.00	\$141.82
164-260-47	DIAZ ORTIZ JOSE ETAL	1113 KLEMEYER	\$0.00	\$117.82	\$24.00	\$141.82
164-260-48	GREWAL, PARAMJIT KAUR ETAL	1111 KLEMEYER	\$0.00	\$117.82	\$24.00	\$141.82
164-260-49	BRITTON MEISHA	1109 KLEMEYER	\$0.00	\$117.82	\$24.00	\$141.82
164-260-50	MCFARLAND, ROBERT JR & ANDERIA	1107 KLEMEYER	\$0.00	\$117.82	\$24.00	\$141.82
164-260-51	CONCEPCION, CHONG C ETAL	1105 KLEMEYER	\$0.00	\$117.82	\$24.00	\$141.82
164-260-52	RICHARDSON, CHARLES ANTHONY	1103 KLEMEYER	\$0.00	\$117.82	\$24.00	\$141.82
164-260-53	DANIELS VIDAL TREA & MOON JAMAICA	1104 KLEMEYER	\$0.00	\$117.82	\$24.00	\$141.82
164-260-54	CISNEROS, CLAUDIA	1106 KLEMEYER	\$0.00	\$117.82	\$24.00	\$141.82
164-260-55	LUGO, RAUL R & GUADALUPE	1108 KLEMEYER	\$0.00	\$117.82	\$24.00	\$141.82
164-260-56	ROGERS, MARY ETAL	1110 KLEMEYER	\$0.00	\$117.82	\$24.00	\$141.82
164-260-57	DAI, HEPING & LIJUN	1112 KLEMEYER	\$0.00	\$117.82	\$24.00	\$141.82
164-260-58	SINGAL, ASHAIN K & NISHA	1114 KLEMEYER	\$0.00	\$117.82	\$24.00	\$141.82

6/6/2023
Zones B-1, B-2, AND B-3: Weston Ranch Landscape Maintenance District
Annual Assessment Roll

APN	OWNER	LOCATION	B-1	B-2	B-3	TOTAL
164-260-59	NUNEZ CARLOS T	1116 KLEMEYER	\$0.00	\$117.82	\$24.00	\$141.82
164-260-60	BALBIN, RODOLFO C & HELMY B	3885 MARNIE	\$0.00	\$117.82	\$24.00	\$141.82
164-260-61	LI, BAOJIAN & CHUNMEI	3871 MARNIE	\$0.00	\$117.82	\$24.00	\$141.82
164-260-62	WANG, I FAN TR	3857 MARNIE	\$0.00	\$117.82	\$24.00	\$141.82
164-260-63	ROJAS, ELIAS JR	3833 MARNIE	\$0.00	\$117.82	\$24.00	\$141.82
164-260-64	DRAIN CLEMON H & SANDRA L ETAL	3819 MARNIE	\$0.00	\$117.82	\$24.00	\$141.82
164-260-65	DUNSON JULIA MAE	3805 MARNIE	\$0.00	\$117.82	\$24.00	\$141.82
164-260-66	CARRILLO, EVERARDO & VIRGINIA	3806 MARNIE	\$0.00	\$117.82	\$24.00	\$141.82
164-260-67	DEAN, AUSTIN J & VON L C	3820 MARNIE	\$0.00	\$117.82	\$24.00	\$141.82
164-260-68	GUEVARA, MARVIN L	3832 MARNIE	\$0.00	\$117.82	\$24.00	\$141.82
164-260-69	GONG BAOLUO	3856 MARNIE	\$0.00	\$117.82	\$24.00	\$141.82
164-260-70	LANDIN, RUBEN M & MARY A	3872 MARNIE	\$0.00	\$117.82	\$24.00	\$141.82
164-260-71	LAEM, SOPEAR	3888 MARNIE	\$0.00	\$117.82	\$24.00	\$141.82
164-260-72	GONZALEZ GUILLERMO ROMO & VILLALOA	3881 ZITLAU	\$0.00	\$117.82	\$24.00	\$141.82
164-260-73	WHITE, BRYAN & BRENDA	3853 ZITLAU	\$0.00	\$117.82	\$24.00	\$141.82
164-260-74	LOFTON, LARRY W & LILIAN R	3839 ZITLAU	\$0.00	\$117.82	\$24.00	\$141.82
164-260-75	JACKSON, LEROY JR	3821 ZITLAU	\$0.00	\$117.82	\$24.00	\$141.82
164-260-76	VALLE, CESAR & CARMEN	3807 ZITLAU	\$0.00	\$117.82	\$24.00	\$141.82
164-260-77	GONZALEZ, ISMAEL & MAYRA	3808 ZITLAU	\$0.00	\$117.82	\$24.00	\$141.82
164-260-78	NAMBIAR, SHIVA & NORA GALE	3822 ZITLAU	\$0.00	\$117.82	\$24.00	\$141.82
164-260-79	ARMSTRONG, ROBERT & CAROLYN	3834 ZITLAU	\$0.00	\$117.82	\$24.00	\$141.82
164-260-80	LEUNG, GREGORY S & SHEILA W ETAL	3858 ZITLAU	\$0.00	\$117.82	\$24.00	\$141.82
164-260-81	PORTILLO RAMON ALEMAN	3882 ZITLAU	\$0.00	\$117.82	\$24.00	\$141.82
164-260-82	GALAPON, ROLANDO ETAL	1028 KLEMEYER	\$0.00	\$117.82	\$24.00	\$141.82
164-260-83	SANDOVAL JENNIE	1030 KLEMEYER	\$0.00	\$117.82	\$24.00	\$141.82
164-260-84	PHILLIPS, HERBIE DONN	1032 KLEMEYER	\$0.00	\$117.82	\$24.00	\$141.82
164-260-85	MACHUCA, MARTIN SILVA	1034 KLEMEYER	\$0.00	\$117.82	\$24.00	\$141.82
164-260-86	VERA MIGUEL M	1036 KLEMEYER	\$0.00	\$117.82	\$24.00	\$141.82
164-260-87	STROHFUS, DANIEL J & SHIQUN	1033 KLEMEYER	\$0.00	\$117.82	\$24.00	\$141.82
164-260-88	BYRD, LUCY	1031 KLEMEYER	\$0.00	\$117.82	\$24.00	\$141.82
164-260-89	BIADO, RAYMUND ETAL	1029 KLEMEYER	\$0.00	\$117.82	\$24.00	\$141.82
164-260-90	ZAVALA, JOSE LUIS A	1027 KLEMEYER	\$0.00	\$117.82	\$24.00	\$141.82
164-260-91	LAMBERT, RICHARD & CINDY	1025 KLEMEYER	\$0.00	\$117.82	\$24.00	\$141.82
164-260-92	ESCALANTE, JUAN P & MARINA R	1023 KLEMEYER	\$0.00	\$117.82	\$24.00	\$141.82
164-260-93	GARCIA FERNANDO & MORENO PATRICIA	1021 KLEMEYER	\$0.00	\$117.82	\$24.00	\$141.82
164-260-94	GUZMAN, MARIA I	1019 KLEMEYER	\$0.00	\$117.82	\$24.00	\$141.82
164-270-01	MORALES VANESSA SELENA	987 KATE LINDE	\$0.00	\$117.82	\$24.00	\$141.82
164-270-02	REED, PAUL D	985 KATE LINDE	\$0.00	\$117.82	\$24.00	\$141.82
164-270-03	TAISAGUE JOHN ANDREW & TAISAGUE JESSE	983 KATE LINDE	\$0.00	\$117.82	\$24.00	\$141.82
164-270-04	ETU, MOAHENGI M & DEBORAH ANN	981 KATE LINDE	\$0.00	\$117.82	\$24.00	\$141.82
164-270-05	NAVASRI PROPERTIES LLC	979 KATE LINDE	\$0.00	\$117.82	\$24.00	\$141.82
164-270-06	HOUK SEN ETAL	977 KATE LINDE	\$0.00	\$117.82	\$24.00	\$141.82
164-270-07	MARTINEZ, JULIO E	975 KATE LINDE	\$0.00	\$117.82	\$24.00	\$141.82
164-270-08	MONTANO, XIOMARA	973 KATE LINDE	\$0.00	\$117.82	\$24.00	\$141.82
164-270-09	BUCKLEY SHANE W & SHAWNA C	971 KATE LINDE	\$0.00	\$117.82	\$24.00	\$141.82
164-270-10	OCHOA, NANCY	969 KATE LINDE	\$0.00	\$117.82	\$24.00	\$141.82
164-270-11	GAMBURG HAIM TR	967 KATE LINDE	\$0.00	\$117.82	\$24.00	\$141.82
164-270-12	CORTEZ, HERNAN & ROSA M	965 KATE LINDE	\$0.00	\$117.82	\$24.00	\$141.82
164-270-13	NGUYEN HUNG DANG & DINH LAN THI	963 KATE LINDE	\$0.00	\$117.82	\$24.00	\$141.82
164-270-14	ORLOWSKI, JESUSA SUSIE	961 KATE LINDE	\$0.00	\$117.82	\$24.00	\$141.82
164-270-15	NUNEZ, JOSE A	959 KATE LINDE	\$0.00	\$117.82	\$24.00	\$141.82
164-270-16	MONTANEZ, RAFAEL N & MONICA RAMIRI	957 KATE LINDE	\$0.00	\$117.82	\$24.00	\$141.82

6/6/2023
Zones B-1, B-2, AND B-3: Weston Ranch Landscape Maintenance District
Annual Assessment Roll

APN	OWNER	LOCATION	B-1	B-2	B-3	TOTAL
164-270-17	AGUILAR HECTOR ORLANDO ETAL	955 KATE LINDE	\$0.00	\$117.82	\$24.00	\$141.82
164-270-18	LEONARD, BECKY K	953 KATE LINDE	\$0.00	\$117.82	\$24.00	\$141.82
164-270-19	RANI, KANTA ETAL	951 KATE LINDE	\$0.00	\$117.82	\$24.00	\$141.82
164-270-20	FEDOR KEVIN	949 KATE LINDE	\$0.00	\$117.82	\$24.00	\$141.82
164-270-21	DAVIS DUANE	947 KATE LINDE	\$0.00	\$117.82	\$24.00	\$141.82
164-270-22	OSTERTAG, PAUL H & ELAINE R	945 KATE LINDE	\$0.00	\$117.82	\$24.00	\$141.82
164-270-23	KHAN SAZZADUL K	943 KATE LINDE	\$0.00	\$117.82	\$24.00	\$141.82
164-270-24	SALDIVAR, RICARDO & MARIA R	941 KATE LINDE	\$0.00	\$117.82	\$24.00	\$141.82
164-270-25	GONZALEZ ANTONIA & FRANCISCO	939 KATE LINDE	\$0.00	\$117.82	\$24.00	\$141.82
164-270-26	JASPER, STEVEN	937 KATE LINDE	\$0.00	\$117.82	\$24.00	\$141.82
164-270-27	MCGEE, LARRY & ANI	935 KATE LINDE	\$0.00	\$117.82	\$24.00	\$141.82
164-270-28	MALDONADO, JULIO C	933 KATE LINDE	\$0.00	\$117.82	\$24.00	\$141.82
164-270-29	ORTIZ, JUAN IGNACIO & MARIA ELENA	931 KATE LINDE	\$0.00	\$117.82	\$24.00	\$141.82
164-270-30	BATYE DALE W TR	806 CHASE	\$0.00	\$117.82	\$24.00	\$141.82
164-270-31	HUGHES, MICHAEL SR TR	822 CHASE	\$0.00	\$117.82	\$24.00	\$141.82
164-270-32	WHITE, YOLANDA M	838 CHASE	\$0.00	\$117.82	\$24.00	\$141.82
164-270-33	RIZWAN, MUHAMMAD & NAGINA	854 CHASE	\$0.00	\$117.82	\$24.00	\$141.82
164-270-34	HERRERA GERARDO ALDAMA ETAL	855 CHASE	\$0.00	\$117.82	\$24.00	\$141.82
164-270-35	STUART, DAVID W & NANETTE	839 CHASE	\$0.00	\$117.82	\$24.00	\$141.82
164-270-36	BILLUPS MYISHA	823 CHASE	\$0.00	\$117.82	\$24.00	\$141.82
164-270-37	BANUELOS BLISS	807 CHASE	\$0.00	\$117.82	\$24.00	\$141.82
164-270-38	DSOUZA, VERNON	952 KATE LINDE	\$0.00	\$117.82	\$24.00	\$141.82
164-270-39	MENG, THOMAS E	954 KATE LINDE	\$0.00	\$117.82	\$24.00	\$141.82
164-270-40	CHOI, HONG & ROSEMARY	956 KATE LINDE	\$0.00	\$117.82	\$24.00	\$141.82
164-270-41	DEVITA, ROBERT ETAL	3606 ALAN GOLDFIEN	\$0.00	\$117.82	\$24.00	\$141.82
164-270-42	MOSLEY, DAVID E & MERLINE O	3622 ALAN GOLDFIEN	\$0.00	\$117.82	\$24.00	\$141.82
164-270-43	PAN SAM	3638 ALAN GOLDFIEN	\$0.00	\$117.82	\$24.00	\$141.82
164-270-44	GASMEN, ORLANDO P ETAL	3654 ALAN GOLDFIEN	\$0.00	\$117.82	\$24.00	\$141.82
164-270-45	TORRES ALFONSO & RAMIREZ MARIA DE L	3710 ALAN GOLDFIEN	\$0.00	\$117.82	\$24.00	\$141.82
164-270-46	KAUR, AMANDEEP ETAL	3726 ALAN GOLDFIEN	\$0.00	\$117.82	\$24.00	\$141.82
164-270-47	CORONA, PEDRO TANORI JR	3727 ALAN GOLDFIEN	\$0.00	\$117.82	\$24.00	\$141.82
164-270-48	DUNN, PAUL & CHRISTIE	3711 ALAN GOLDFIEN	\$0.00	\$117.82	\$24.00	\$141.82
164-270-49	SALUM, JASON ANDREW	3655 ALAN GOLDFIEN	\$0.00	\$117.82	\$24.00	\$141.82
164-270-50	LEGRONE, JO RUTH	3639 ALAN GOLDFIEN	\$0.00	\$117.82	\$24.00	\$141.82
164-270-51	HU, FENGDUO & LYNN	3623 ALAN GOLDFIEN	\$0.00	\$117.82	\$24.00	\$141.82
164-270-52	GUTIERREZ, OCTAVIO & RUBICELA M	3607 ALAN GOLDFIEN	\$0.00	\$117.82	\$24.00	\$141.82
164-270-53	NAMPHONH, LUCY	976 KATE LINDE	\$0.00	\$117.82	\$24.00	\$141.82
164-270-54	PEREZ, CESAR L & DEBORAH A	978 KATE LINDE	\$0.00	\$117.82	\$24.00	\$141.82
164-270-55	PHLONG, MALY ETAL	980 KATE LINDE	\$0.00	\$117.82	\$24.00	\$141.82
164-270-56	ZIMMERMAN, DOROTHEA	982 KATE LINDE	\$0.00	\$117.82	\$24.00	\$141.82
164-270-57	ESPINOZA, RUSSELL	984 KATE LINDE	\$0.00	\$117.82	\$24.00	\$141.82
164-270-58	CALPINE PROPERTIES LTD	986 KATE LINDE	\$0.00	\$117.82	\$24.00	\$141.82
164-280-01	YEPEZ, CLAUDIA G	3622 MCDOUGALD	\$0.00	\$117.82	\$24.00	\$141.82
164-280-02	WILLIAMS DONALD E & MARIVEL	3646 MCDOUGALD	\$0.00	\$117.82	\$24.00	\$141.82
164-280-03	NAU, RAYMOND A	3672 MCDOUGALD	\$0.00	\$117.82	\$24.00	\$141.82
164-280-04	JIMENEZ, JUAN M	3694 MCDOUGALD	\$0.00	\$117.82	\$24.00	\$141.82
164-280-05	GPTJ HOLDINGS LLC	3706 MCDOUGALD	\$0.00	\$117.82	\$24.00	\$141.82
164-280-06	GLIN, BRIDGETTE	3708 MCDOUGALD	\$0.00	\$117.82	\$24.00	\$141.82
164-280-07	ESCOBAR, FRANCISCO JAVIER AYALA	3710 MCDOUGALD	\$0.00	\$117.82	\$24.00	\$141.82
164-280-08	BELLUGO EDGAR JR	3712 MCDOUGALD	\$0.00	\$117.82	\$24.00	\$141.82
164-280-09	CURRY, TI & LYDIA	3714 STEVE LILLIE	\$0.00	\$117.82	\$24.00	\$141.82
164-280-10	VILLA KEVIN	3716 STEVE LILLIE	\$0.00	\$117.82	\$24.00	\$141.82

6/6/2023
Zones B-1, B-2, AND B-3: Weston Ranch Landscape Maintenance District
Annual Assessment Roll

APN	OWNER	LOCATION	B-1	B-2	B-3	TOTAL
164-280-11	APPIAGYEI, JOHN K & CATHERINE	3718 STEVE LILLIE	\$0.00	\$117.82	\$24.00	\$141.82
164-280-12	MENDOZA, EDUARDO & JESSICA	3720 STEVE LILLIE	\$0.00	\$117.82	\$24.00	\$141.82
164-280-13	FISCHER, ROBERT A JR	3722 STEVE LILLIE	\$0.00	\$117.82	\$24.00	\$141.82
164-280-14	CERDA, ISMAEL	3724 STEVE LILLIE	\$0.00	\$117.82	\$24.00	\$141.82
164-280-15	DAWSON MARCEL & DAWSON SIKWAYI Y	3726 STEVE LILLIE	\$0.00	\$117.82	\$24.00	\$141.82
164-280-16	ROMERO, STEVEN	3728 STEVE LILLIE	\$0.00	\$117.82	\$24.00	\$141.82
164-280-17	SINGH SATINDERVIR	3730 STEVE LILLIE	\$0.00	\$117.82	\$24.00	\$141.82
164-280-18	LIVINGSTON, GUY & MICHELLE	3732 STEVE LILLIE	\$0.00	\$117.82	\$24.00	\$141.82
164-280-19	MORRIS, JIMMIE R	3734 STEVE LILLIE	\$0.00	\$117.82	\$24.00	\$141.82
164-280-20	WILLIAMS MINICON MYRA	3733 STEVE LILLIE	\$0.00	\$117.82	\$24.00	\$141.82
164-280-21	MUNOZ, ANGELO K	3719 STEVE LILLIE	\$0.00	\$117.82	\$24.00	\$141.82
164-280-22	FRANCO, CHRISTINA M	3717 STEVE LILLIE	\$0.00	\$117.82	\$24.00	\$141.82
164-280-23	THICKLIN, EARNEST & MELVA	3715 STEVE LILLIE	\$0.00	\$117.82	\$24.00	\$141.82
164-280-24	TORRES, TED C & REMEDIOS	3713 STEVE LILLIE	\$0.00	\$117.82	\$24.00	\$141.82
164-280-25	EQUILA MA VICTORIA ETAL	3711 STEVE LILLIE	\$0.00	\$117.82	\$24.00	\$141.82
164-280-26	HERRERA, SONNY & ZENAIDA	3851 STEVE LILLIE	\$0.00	\$117.82	\$24.00	\$141.82
164-280-27	RAMOS-VARGAS JUAN	3849 STEVE LILLIE	\$0.00	\$117.82	\$24.00	\$141.82
164-280-28	CHAVARIN OSCAR E ETAL	3847 STEVE LILLIE	\$0.00	\$117.82	\$24.00	\$141.82
164-280-29	FLORES, JESUS PARDO	3845 STEVE LILLIE	\$0.00	\$117.82	\$24.00	\$141.82
164-280-30	HAYES JERELL & ASHLIE	3843 STEVE LILLIE	\$0.00	\$117.82	\$24.00	\$141.82
164-280-31	MONTEJANO, MARCO A PLANCARTE	3844 STEVE LILLIE	\$0.00	\$117.82	\$24.00	\$141.82
164-280-32	GAO, FENG & WEN	3846 STEVE LILLIE	\$0.00	\$117.82	\$24.00	\$141.82
164-280-33	GOHLKE, RICHARD A & MARY JO	3848 STEVE LILLIE	\$0.00	\$117.82	\$24.00	\$141.82
164-280-34	ACAIN, MAREVIC B	3850 STEVE LILLIE	\$0.00	\$117.82	\$24.00	\$141.82
164-280-35	CASTILLO ROSA TORRES ETAL	3852 MCDOUGALD	\$0.00	\$117.82	\$24.00	\$141.82
164-280-36	FERNANDEZ IRENE	3866 MCDOUGALD	\$0.00	\$117.82	\$24.00	\$141.82
164-280-37	ARIAS, OSVALDO & ROSA	3880 MCDOUGALD	\$0.00	\$117.82	\$24.00	\$141.82
164-280-38	ESPINO EDITH ADRIANA MEJIA	3894 MCDOUGALD	\$0.00	\$117.82	\$24.00	\$141.82
164-280-39	COOK, HEIDI A	3891 MCDOUGALD	\$0.00	\$117.82	\$24.00	\$141.82
164-280-40	PENA, JORGE M & ELVIA	3879 MCDOUGALD	\$0.00	\$117.82	\$24.00	\$141.82
164-280-41	COSTELLA, STEVEN J & REBECCA I	3865 MCDOUGALD	\$0.00	\$117.82	\$24.00	\$141.82
164-280-42	RIVERA, ERWIN D & MARIA P	3851 MCDOUGALD	\$0.00	\$117.82	\$24.00	\$141.82
164-280-43	CONTRERAS, JOSE LOPEZ	3849 MCDOUGALD	\$0.00	\$117.82	\$24.00	\$141.82
164-280-44	KAUR, VIRPAL	3711 MCDOUGALD	\$0.00	\$117.82	\$24.00	\$141.82
164-280-45	BROWN MONIQUE DANAE	3709 MCDOUGALD	\$0.00	\$117.82	\$24.00	\$141.82
164-280-46	RATUITA DIANA	3707 MCDOUGALD	\$0.00	\$117.82	\$24.00	\$141.82
164-280-47	MORALES, JUAN VALENTIN & ERIKA GISEL	3705 MCDOUGALD	\$0.00	\$117.82	\$24.00	\$141.82
164-280-48	CANELA, JOSE	3693 MCDOUGALD	\$0.00	\$117.82	\$24.00	\$141.82
164-280-49	MUNOZ SAMUEL	3671 MCDOUGALD	\$0.00	\$117.82	\$24.00	\$141.82
164-280-50	OREIRO, RENATO & ROSALINA TR	3645 MCDOUGALD	\$0.00	\$117.82	\$24.00	\$141.82
164-280-51	RODRIGUEZ, GUILLERMO A & ADELA	3633 MCDOUGALD	\$0.00	\$117.82	\$24.00	\$141.82
164-280-52	VALLE, JOSE M M & MARIA A TR	3621 MCDOUGALD	\$0.00	\$117.82	\$24.00	\$141.82
164-290-01	RAMOS, WALTER ETAL	3736 STEVE LILLIE	\$0.00	\$117.82	\$24.00	\$141.82
164-290-02	GONZALEZ, REINA	3738 STEVE LILLIE	\$0.00	\$117.82	\$24.00	\$141.82
164-290-03	GARCIA, DENNIS A & PAMELA S	3740 STEVE LILLIE	\$0.00	\$117.82	\$24.00	\$141.82
164-290-04	LI, ZHIHAO & GUOYI	3742 STEVE LILLIE	\$0.00	\$117.82	\$24.00	\$141.82
164-290-05	THOMPSON, VERONICA	3744 STEVE LILLIE	\$0.00	\$117.82	\$24.00	\$141.82
164-290-06	UTZERATH MAUREEN A TR	3746 STEVE LILLIE	\$0.00	\$117.82	\$24.00	\$141.82
164-290-07	BUGARIN, ANTHONY E & S P	3748 STEVE LILLIE	\$0.00	\$117.82	\$24.00	\$141.82
164-290-08	HUPERZ, MICHAEL	3750 STEVE LILLIE	\$0.00	\$117.82	\$24.00	\$141.82
164-290-09	GARCIA, RAFAEL & MARIANA	3752 STEVE LILLIE	\$0.00	\$117.82	\$24.00	\$141.82
164-290-10	FIELDS, ERIC L	3754 STEVE LILLIE	\$0.00	\$117.82	\$24.00	\$141.82

6/6/2023
Zones B-1, B-2, AND B-3: Weston Ranch Landscape Maintenance District
Annual Assessment Roll

APN	OWNER	LOCATION	B-1	B-2	B-3	TOTAL
164-290-11	CUBA, RUBEN M	3756 STEVE LILLIE	\$0.00	\$117.82	\$24.00	\$141.82
164-290-12	LUA, TERESA M	3758 STEVE LILLIE	\$0.00	\$117.82	\$24.00	\$141.82
164-290-13	DEAN MOHEEZ & ZEBA	3760 STEVE LILLIE	\$0.00	\$117.82	\$24.00	\$141.82
164-290-14	HERMOSILLO, JOSE LUIS	3762 STEVE LILLIE	\$0.00	\$117.82	\$24.00	\$141.82
164-290-15	GALLEGOS FELIX ROMERO	3764 STEVE LILLIE	\$0.00	\$117.82	\$24.00	\$141.82
164-290-16	MCHUGH, SEAN & APRIL	3766 STEVE LILLIE	\$0.00	\$117.82	\$24.00	\$141.82
164-290-17	IWEH, NONYEM DOY	3768 STEVE LILLIE	\$0.00	\$117.82	\$24.00	\$141.82
164-290-18	SALGADO ISOLINA M & ISOLINA M	3770 STEVE LILLIE	\$0.00	\$117.82	\$24.00	\$141.82
164-290-19	NALLY JIMMY W & JOY TR	3772 STEVE LILLIE	\$0.00	\$117.82	\$24.00	\$141.82
164-290-20	DEMANUEL, ARGEL C & ANNABELLE V	3774 STEVE LILLIE	\$0.00	\$117.82	\$24.00	\$141.82
164-290-21	WIGGINS KATHLEEN LYNN	3776 STEVE LILLIE	\$0.00	\$117.82	\$24.00	\$141.82
164-290-22	HUITRON, BENJAMIN JR	3778 STEVE LILLIE	\$0.00	\$117.82	\$24.00	\$141.82
164-290-23	EWING SUZANNE TR	3780 STEVE LILLIE	\$0.00	\$117.82	\$24.00	\$141.82
164-290-25	SUAN ANTONETTE J	3779 STEVE LILLIE	\$0.00	\$117.82	\$24.00	\$141.82
164-290-26	SALVADOR, WILBORN & ADELAIDA	3781 STEVE LILLIE	\$0.00	\$117.82	\$24.00	\$141.82
164-290-27	TUCKER, DONNELL M	620 VALLARTA	\$0.00	\$117.82	\$24.00	\$141.82
164-290-28	RIVERA, ALFREDO & DIANA	634 VALLARTA	\$0.00	\$117.82	\$24.00	\$141.82
164-290-29	BELTRAN, NORMAN M & CANDICE M	648 VALLARTA	\$0.00	\$117.82	\$24.00	\$141.82
164-290-30	ENKABO, ANTHONY & BEVERLY	662 VALLARTA	\$0.00	\$117.82	\$24.00	\$141.82
164-290-31	PERAZA, RIGOBERTO M	674 VALLARTA	\$0.00	\$117.82	\$24.00	\$141.82
164-290-32	RANGEL JUAN E VILLEGAS & HERNANDEZ	661 VALLARTA	\$0.00	\$117.82	\$24.00	\$141.82
164-290-33	GONZALEZ JAVIER RODRIGUEZ & KARINA	647 VALLARTA	\$0.00	\$117.82	\$24.00	\$141.82
164-290-34	COOPER, ARCHIE L	633 VALLARTA	\$0.00	\$117.82	\$24.00	\$141.82
164-290-35	GOMBIO LEONORA	619 VALLARTA	\$0.00	\$117.82	\$24.00	\$141.82
164-290-36	BUENROSTRO JOSE L SR & MARTHA G	605 VALLARTA	\$0.00	\$117.82	\$24.00	\$141.82
164-290-37	BUCIO, HECTOR JR	3763 STEVE LILLIE	\$0.00	\$117.82	\$24.00	\$141.82
164-290-38	PETINES, CESAR H & GRACE B TR	3761 STEVE LILLIE	\$0.00	\$117.82	\$24.00	\$141.82
164-290-39	MOZON, KASZMIRE	3759 STEVE LILLIE	\$0.00	\$117.82	\$24.00	\$141.82
164-290-40	ZARZUELA, HOMER & DOLLYMAR TR	3757 STEVE LILLIE	\$0.00	\$117.82	\$24.00	\$141.82
164-290-41	CARDOSO, MANUEL & LETICIA G	3755 STEVE LILLIE	\$0.00	\$117.82	\$24.00	\$141.82
164-290-42	BROWN, ROBERT P TR	3753 STEVE LILLIE	\$0.00	\$117.82	\$24.00	\$141.82
164-290-43	HAGGINS, NICOLE N	3751 STEVE LILLIE	\$0.00	\$117.82	\$24.00	\$141.82
164-290-44	ABARCA, WENDOLY ETAL	3776 RAMALHO	\$0.00	\$117.82	\$24.00	\$141.82
164-290-45	KHANAM FARIDA	3798 RAMALHO	\$0.00	\$117.82	\$24.00	\$141.82
164-290-46	CERVANTES, AMADA	3812 RAMALHO	\$0.00	\$117.82	\$24.00	\$141.82
164-290-47	RUBINGER, JOAN M	3826 RAMALHO	\$0.00	\$117.82	\$24.00	\$141.82
164-290-48	YOSHINO, ROBERT L & MARYANNE	3840 RAMALHO	\$0.00	\$117.82	\$24.00	\$141.82
164-290-49	MASUK MOHAMMED ARSHAD & HAKIK Z	3839 RAMALHO	\$0.00	\$117.82	\$24.00	\$141.82
164-290-50	YANG, JINGLIN	702 VILLANUEVA	\$0.00	\$117.82	\$24.00	\$141.82
164-290-51	GACER, TIMOTHY & DEBORAH	710 VILLANUEVA	\$0.00	\$117.82	\$24.00	\$141.82
164-290-52	BARRETO, GODOFREDO C & M	718 VILLANUEVA	\$0.00	\$117.82	\$24.00	\$141.82
164-290-53	GOMEZ JOSE H & LUISA V	726 VILLANUEVA	\$0.00	\$117.82	\$24.00	\$141.82
164-290-54	DORMAN, LISA	734 VILLANUEVA	\$0.00	\$117.82	\$24.00	\$141.82
164-290-55	OTA, CALVIN K & M A	742 VILLANUEVA	\$0.00	\$117.82	\$24.00	\$141.82
164-290-56	HU, JIFAN & MAI	754 VILLANUEVA	\$0.00	\$117.82	\$24.00	\$141.82
164-290-57	PEREZ, DAVID & BRENDA	759 VILLANUEVA	\$0.00	\$117.82	\$24.00	\$141.82
164-290-58	ANDERSON, JASON S & JENNIFER	747 VILLANUEVA	\$0.00	\$117.82	\$24.00	\$141.82
164-290-59	ALI, AHMED & MAIMUL NISH	733 VILLANUEVA	\$0.00	\$117.82	\$24.00	\$141.82
164-290-60	DUNN, ROSIE L	725 VILLANUEVA	\$0.00	\$117.82	\$24.00	\$141.82
164-290-61	RAZAK MOHAMMED ARIF & KHAN RUQAI	711 VILLANUEVA	\$0.00	\$117.82	\$24.00	\$141.82
164-290-62	REFUERZO, ALFRED R & DONNA DELACRU	703 VILLANUEVA	\$0.00	\$117.82	\$24.00	\$141.82
164-290-63	CAMPBELL, RENE	3747 STEVE LILLIE	\$0.00	\$117.82	\$24.00	\$141.82

6/6/2023
Zones B-1, B-2, AND B-3: Weston Ranch Landscape Maintenance District
Annual Assessment Roll

APN	OWNER	LOCATION	B-1	B-2	B-3	TOTAL
164-290-64	SINGH, JASMEET	3745 STEVE LILLIE	\$0.00	\$117.82	\$24.00	\$141.82
164-290-65	JOSE, JERVIS JAYSEM J & GAY VERZOSA	3743 STEVE LILLIE	\$0.00	\$117.82	\$24.00	\$141.82
164-290-66	GARCIA, EDUARDO	3741 STEVE LILLIE	\$0.00	\$117.82	\$24.00	\$141.82
164-290-67	INIS, ERNEST R SR & HILARIA M TR	3739 STEVE LILLIE	\$0.00	\$117.82	\$24.00	\$141.82
164-290-68	SINGH, DALIP & RATTAN	3737 STEVE LILLIE	\$0.00	\$117.82	\$24.00	\$141.82
164-290-69	ZOU, TONG & ZHUANG	3735 STEVE LILLIE	\$0.00	\$117.82	\$24.00	\$141.82
164-300-01	MENOR ENGELBERT S & JAMAICA G	1017 WILLIAM MOSS	\$0.00	\$117.82	\$24.00	\$141.82
164-300-02	MURRAY, ROB & JULIE E	1015 WILLIAM MOSS	\$0.00	\$117.82	\$24.00	\$141.82
164-300-03	SINGH JASVIR & KAUR RAMANJEET	1013 WILLIAM MOSS	\$0.00	\$117.82	\$24.00	\$141.82
164-300-04	RAMIREZ JOSE A & PEREZ ISABEL	1011 WILLIAM MOSS	\$0.00	\$117.82	\$24.00	\$141.82
164-300-05	LEWIS, TONY R & CAROLYN A	1009 KATE LINDE	\$0.00	\$117.82	\$24.00	\$141.82
164-300-06	SALVIO, ROMAN V ETAL	1007 KATE LINDE	\$0.00	\$117.82	\$24.00	\$141.82
164-300-07	MAGALLON, LYDIA	1005 KATE LINDE	\$0.00	\$117.82	\$24.00	\$141.82
164-300-08	ZHAO, LIJIE & DUOJIAO	1003 KATE LINDE	\$0.00	\$117.82	\$24.00	\$141.82
164-300-09	YOUNG, TRACI LYNN	1001 KATE LINDE	\$0.00	\$117.82	\$24.00	\$141.82
164-300-10	RODRIGUEZ JONI RIVERA	999 KATE LINDE	\$0.00	\$117.82	\$24.00	\$141.82
164-300-11	RODRIGUEZ, JOSE A	997 KATE LINDE	\$0.00	\$117.82	\$24.00	\$141.82
164-300-12	ROMERO TRIPP ISABEL V	995 KATE LINDE	\$0.00	\$117.82	\$24.00	\$141.82
164-300-13	ORDONEZ ARNOLD CACDAC & ORDONEZ \	993 KATE LINDE	\$0.00	\$117.82	\$24.00	\$141.82
164-300-14	NORIEGA, ALBERT Y JR	991 KATE LINDE	\$0.00	\$117.82	\$24.00	\$141.82
164-300-15	TOWNSEND, JAMES A & SHARON L	929 KATE LINDE	\$0.00	\$117.82	\$24.00	\$141.82
164-300-16	THOMPSON, WAYNE & JOYCE	927 KATE LINDE	\$0.00	\$117.82	\$24.00	\$141.82
164-300-17	CRINER, RAYNETTE	925 KATE LINDE	\$0.00	\$117.82	\$24.00	\$141.82
164-300-18	HERNANDEZ LUIS JAIME VEGA	923 KATE LINDE	\$0.00	\$117.82	\$24.00	\$141.82
164-300-19	LEONARD, CHARLES W & GAIL M TR	921 KATE LINDE	\$0.00	\$117.82	\$24.00	\$141.82
164-300-20	ROCHE, TOM L & BRENDA J	919 KATE LINDE	\$0.00	\$117.82	\$24.00	\$141.82
164-300-21	HILL DONTA A	917 KATE LINDE	\$0.00	\$117.82	\$24.00	\$141.82
164-300-22	WU, XIN & QINGHONG TR	915 KATE LINDE	\$0.00	\$117.82	\$24.00	\$141.82
164-300-23	BEJINEZ, CARLOS B & ANGELA O	913 KATE LINDE	\$0.00	\$117.82	\$24.00	\$141.82
164-300-24	JIMENEZ, PABLO & SAYRA PAOLA	911 KATE LINDE	\$0.00	\$117.82	\$24.00	\$141.82
164-300-25	MORGAN, MATTHEW W ETAL	909 KATE LINDE	\$0.00	\$117.82	\$24.00	\$141.82
164-300-26	BECERRA ALEJANDRO	907 KATE LINDE	\$0.00	\$117.82	\$24.00	\$141.82
164-300-27	WYLIE, DANNY E	905 KATE LINDE	\$0.00	\$117.82	\$24.00	\$141.82
164-300-28	ALEXIS, VICTOR E JR & ROSITA L	903 KATE LINDE	\$0.00	\$117.82	\$24.00	\$141.82
164-300-29	GILL, SUKHWINDER ETAL	901 KATE LINDE	\$0.00	\$117.82	\$24.00	\$141.82
164-300-30	SINGH, BALRAJ & KULVINDER TR	899 KATE LINDE	\$0.00	\$117.82	\$24.00	\$141.82
164-300-31	GUZMAN ROBERTA ETAL	891 KATE LINDE	\$0.00	\$117.82	\$24.00	\$141.82
164-300-32	COLPITTS, KARA A	883 WILLIAM MOSS	\$0.00	\$117.82	\$24.00	\$141.82
164-300-33	ANDERSON, BEN & TANZY ETAL	875 WILLIAM MOSS	\$0.00	\$117.82	\$24.00	\$141.82
164-300-34	MEHN TUWE Y	867 WILLIAM MOSS	\$0.00	\$117.82	\$24.00	\$141.82
164-300-35	SAADA, TOUFIK	859 WILLIAM MOSS	\$0.00	\$117.82	\$24.00	\$141.82
164-300-36	GUAN SHENHENG & LI YINING	851 WILLIAM MOSS	\$0.00	\$117.82	\$24.00	\$141.82
164-300-37	PALMER CHARLES & KATELYN	843 WILLIAM MOSS	\$0.00	\$117.82	\$24.00	\$141.82
164-300-38	HOLMAN NADINE	835 WILLIAM MOSS	\$0.00	\$117.82	\$24.00	\$141.82
164-300-39	NAVASRI PROPERTIES LLC	827 WILLIAM MOSS	\$0.00	\$117.82	\$24.00	\$141.82
164-300-40	DUMAGUING, JESSICA D ETAL	819 WILLIAM MOSS	\$0.00	\$117.82	\$24.00	\$141.82
164-300-41	JASWAL, JASPREET K	811 WILLIAM MOSS	\$0.00	\$117.82	\$24.00	\$141.82
164-300-42	HUERTAS, FLORA MEJIAS	807 WILLIAM MOSS	\$0.00	\$117.82	\$24.00	\$141.82
164-300-43	KING NORMAN STANLEY III	922 KATE LINDE	\$0.00	\$117.82	\$24.00	\$141.82
164-300-44	ZAMAN, FAIYAZ & SANJIDA N	926 KATE LINDE	\$0.00	\$117.82	\$24.00	\$141.82
164-300-45	KING PATRICK J & ANNA MARIE CARINO E	928 KATE LINDE	\$0.00	\$117.82	\$24.00	\$141.82
164-300-46	MORENO OSVALDO & VICTORIA NICOLE	932 KATE LINDE	\$0.00	\$117.82	\$24.00	\$141.82

6/6/2023
Zones B-1, B-2, AND B-3: Weston Ranch Landscape Maintenance District
Annual Assessment Roll

APN	OWNER	LOCATION	B-1	B-2	B-3	TOTAL
164-300-47	SAUSAU, ELAINE	3742 ALAN GOLDFIEN	\$0.00	\$117.82	\$24.00	\$141.82
164-300-48	AVALOS, SERGIO	3759 ALAN GOLDFIEN	\$0.00	\$117.82	\$24.00	\$141.82
164-300-49	TZINTZUN, JUAN R & MARIA C	3743 ALAN GOLDFIEN	\$0.00	\$117.82	\$24.00	\$141.82
164-300-50	CARRANZA, ADOLFO SANCHEZ & LOURDES	988 KATE LINDE	\$0.00	\$117.82	\$24.00	\$141.82
164-300-51	BALANTAC, VERONICA N	990 KATE LINDE	\$0.00	\$117.82	\$24.00	\$141.82
164-300-52	VALENCIA, FRANCISCO & SOFIA TR	1002 KATE LINDE	\$0.00	\$117.82	\$24.00	\$141.82
164-300-53	VILLAGOMEZ JOSE SOCORRO & PRICILLA R	1004 KATE LINDE	\$0.00	\$117.82	\$24.00	\$141.82
164-300-54	MENDOZA YESENIA ETAL	1006 KATE LINDE	\$0.00	\$117.82	\$24.00	\$141.82
164-300-55	YU ZHANJING & CHEN ZHEN TR	1008 KATE LINDE	\$0.00	\$117.82	\$24.00	\$141.82
164-300-56	GOLDEN HILL HOMES LLC	1010 KATE LINDE	\$0.00	\$117.82	\$24.00	\$141.82
164-300-57	KHAN SAZZADUL K & FARAH T TR	902 KATE LINDE	\$0.00	\$117.82	\$24.00	\$141.82
164-300-58	RECUPARO LINDA LEE	3833 SAPPHIRE	\$0.00	\$117.82	\$24.00	\$141.82
164-300-59	VAN ES, GARY & BECKY	3821 SAPPHIRE	\$0.00	\$117.82	\$24.00	\$141.82
164-300-60	ALVAREZ, JAHIR & FAVIOLA S	3809 SAPPHIRE	\$0.00	\$117.82	\$24.00	\$141.82
164-300-61	OZUNA, MICHAEL	3808 SAPPHIRE	\$0.00	\$117.82	\$24.00	\$141.82
164-300-62	DOMINGUEZ, RALPH E & LETICIA	3820 SAPPHIRE	\$0.00	\$117.82	\$24.00	\$141.82
164-300-63	SMITH, VERLIS R	3832 SAPPHIRE	\$0.00	\$117.82	\$24.00	\$141.82
164-310-01	LOPEZ ALVARO	3841 STEVE LILLIE	\$0.00	\$117.82	\$24.00	\$141.82
164-310-02	BRICKELL, KAREN E ETAL	3837 STEVE LILLIE	\$0.00	\$117.82	\$24.00	\$141.82
164-310-03	TY, SRUN & NARY TR	3892 JACARANDAS	\$0.00	\$117.82	\$24.00	\$141.82
164-310-04	YIN, JIAN & PING	3880 JACARANDAS	\$0.00	\$117.82	\$24.00	\$141.82
164-310-05	FONG JORGE NAZARENO & FIGUEROO CAF	3858 JACARANDAS	\$0.00	\$117.82	\$24.00	\$141.82
164-310-06	CHEN JIEQUN	3836 JACARANDAS	\$0.00	\$117.82	\$24.00	\$141.82
164-310-07	COLEMAN, VERNON	3814 JACARANDAS	\$0.00	\$117.82	\$24.00	\$141.82
164-310-08	BANKS, HELGARD ETAL	3815 JACARANDAS	\$0.00	\$117.82	\$24.00	\$141.82
164-310-09	MOLINA, WILSON D & DALIA	3837 JACARANDAS	\$0.00	\$117.82	\$24.00	\$141.82
164-310-10	LOPEZ JUAN M & MARIA TR	3859 JACARANDAS	\$0.00	\$117.82	\$24.00	\$141.82
164-310-11	ROMERO, SERGIO & LILIANA	3881 JACARANDAS	\$0.00	\$117.82	\$24.00	\$141.82
164-310-12	D & E MANAGEMENT LLC ETAL	3893 JACARANDAS	\$0.00	\$117.82	\$24.00	\$141.82
164-310-13	JOHAL, AMRIK S & JOHAL K ETAL	3822 STEVE LILLIE	\$0.00	\$117.82	\$24.00	\$141.82
164-310-14	LGC PROPERTIES 3	3824 STEVE LILLIE	\$0.00	\$117.82	\$24.00	\$141.82
164-310-15	LEYVA, ERNESTO LORENZO	3826 STEVE LILLIE	\$0.00	\$117.82	\$24.00	\$141.82
164-310-16	ELLERBE, GUNHILD A	3828 STEVE LILLIE	\$0.00	\$117.82	\$24.00	\$141.82
164-310-17	FANDRICH, MILTON & SHARON LEE TR	3830 STEVE LILLIE	\$0.00	\$117.82	\$24.00	\$141.82
164-310-18	MERCADO, GONZALO R & VANESSA A	3832 STEVE LILLIE	\$0.00	\$117.82	\$24.00	\$141.82
164-310-19	MIRZATAGHI, SEDIGHEH	3834 STEVE LILLIE	\$0.00	\$117.82	\$24.00	\$141.82
164-310-20	RHEA, ELYSE	3836 STEVE LILLIE	\$0.00	\$117.82	\$24.00	\$141.82
164-310-21	FIGUORA, WILLFREDO ETAL	3838 STEVE LILLIE	\$0.00	\$117.82	\$24.00	\$141.82
164-310-22	ARREOLA, JOSE LUIS	3840 STEVE LILLIE	\$0.00	\$117.82	\$24.00	\$141.82
164-310-23	DE ESPARZA, MARCELA VELAZQUEZ	3842 STEVE LILLIE	\$0.00	\$117.82	\$24.00	\$141.82
164-310-24	GRANT, STEPHEN L & DENISE Y	3902 MCDUGALD	\$0.00	\$117.82	\$24.00	\$141.82
164-310-25	MARQUEZ MANUEL OSBALDO & VICTORIA	3928 MCDUGALD	\$0.00	\$117.82	\$24.00	\$141.82
164-310-26	SANBORN RAYMOND TR	3954 MCDUGALD	\$0.00	\$117.82	\$24.00	\$141.82
164-310-27	LEON, CESAR ANTONIO & RAUDELINA	3976 MCDUGALD	\$0.00	\$117.82	\$24.00	\$141.82
164-310-28	CANADA, MARK S & PATRICIA A	3992 MCDUGALD	\$0.00	\$117.82	\$24.00	\$141.82
164-310-29	AMADOR, JUAN DIEGO	761 WILLIAM MOSS	\$0.00	\$117.82	\$24.00	\$141.82
164-310-30	JACKSON, BERTHA LEE	755 WILLIAM MOSS	\$0.00	\$117.82	\$24.00	\$141.82
164-310-31	MACHADO, JOE	749 WILLIAM MOSS	\$0.00	\$117.82	\$24.00	\$141.82
164-310-32	VILLEGAS AMPARO E TR	743 WILLIAM MOSS	\$0.00	\$117.82	\$24.00	\$141.82
164-310-33	WILLIAMS TIMOTHY EUGENE ETAL	737 WILLIAM MOSS	\$0.00	\$117.82	\$24.00	\$141.82
164-310-34	SCOTT MICHAEL L & LAJUANNA M	731 WILLIAM MOSS	\$0.00	\$117.82	\$24.00	\$141.82
164-310-35	BALLESTEROS, MARLON ETAL	725 WILLIAM MOSS	\$0.00	\$117.82	\$24.00	\$141.82

6/6/2023
Zones B-1, B-2, AND B-3: Weston Ranch Landscape Maintenance District
Annual Assessment Roll

APN	OWNER	LOCATION	B-1	B-2	B-3	TOTAL
164-310-36	JACKSON, OLLIE L	719 WILLIAM MOSS	\$0.00	\$117.82	\$24.00	\$141.82
164-310-37	DEMERY, JOHN JR & DIANE R	713 WILLIAM MOSS	\$0.00	\$117.82	\$24.00	\$141.82
164-310-38	BARAGAN, MARIA DEL CARMEN	3981 MCDUGALD	\$0.00	\$117.82	\$24.00	\$141.82
164-310-39	BEJINES JUAN F VALENCIA	3955 MCDUGALD	\$0.00	\$117.82	\$24.00	\$141.82
164-310-40	29 SAC HOLDINGS I LP	3929 MCDUGALD	\$0.00	\$117.82	\$24.00	\$141.82
164-310-41	SEGURA, JOSE M	3903 MCDUGALD	\$0.00	\$117.82	\$24.00	\$141.82
164-320-01	SANCHEZ TERESA B	3782 STEVE LILLIE	\$0.00	\$117.82	\$24.00	\$141.82
164-320-02	NGUYEN, KHOI VAN & CUC THI	3784 STEVE LILLIE	\$0.00	\$117.82	\$24.00	\$141.82
164-320-03	CHENG, SAMANTHA D	3786 STEVE LILLIE	\$0.00	\$117.82	\$24.00	\$141.82
164-320-04	FINCH KEVIN T ETAL	3788 STEVE LILLIE	\$0.00	\$117.82	\$24.00	\$141.82
164-320-05	NEWTON FOX BRENDA	3790 STEVE LILLIE	\$0.00	\$117.82	\$24.00	\$141.82
164-320-06	KHAN, SUHAIR	3792 STEVE LILLIE	\$0.00	\$117.82	\$24.00	\$141.82
164-320-07	ESoy, ROLANDO JR & MARIA AIDA P	3794 STEVE LILLIE	\$0.00	\$117.82	\$24.00	\$141.82
164-320-08	SORIA FRANCISCO V	3796 STEVE LILLIE	\$0.00	\$117.82	\$24.00	\$141.82
164-320-09	CARGANILLA, FREDDIE C	3798 STEVE LILLIE	\$0.00	\$117.82	\$24.00	\$141.82
164-320-10	JUAREZ, GUSTAVO	3802 STEVE LILLIE	\$0.00	\$117.82	\$24.00	\$141.82
164-320-11	TIRADO CARLOS EVER TOLEDO & TOLEDO	3804 STEVE LILLIE	\$0.00	\$117.82	\$24.00	\$141.82
164-320-12	SIVELL, JASON	3806 STEVE LILLIE	\$0.00	\$117.82	\$24.00	\$141.82
164-320-13	NGUYEN, HONGVAN DANG	3808 STEVE LILLIE	\$0.00	\$117.82	\$24.00	\$141.82
164-320-14	HERRERA JORGE L ETAL	3810 STEVE LILLIE	\$0.00	\$117.82	\$24.00	\$141.82
164-320-15	PRIETO, LUZ TR	3812 STEVE LILLIE	\$0.00	\$117.82	\$24.00	\$141.82
164-320-16	DUBOIS, THIERRY M & DEBORAH M	3814 STEVE LILLIE	\$0.00	\$117.82	\$24.00	\$141.82
164-320-17	SMITH WILLIE O SR ETAL	3816 STEVE LILLIE	\$0.00	\$117.82	\$24.00	\$141.82
164-320-18	MARIGOLD REAL ESTATE LLC	3813 LOTO	\$0.00	\$117.82	\$24.00	\$141.82
164-320-19	TATUM, MADELINE H	3811 LOTO	\$0.00	\$117.82	\$24.00	\$141.82
164-320-20	MEDINA ELIGIO & ESTELA ETAL	3809 LOTO	\$0.00	\$117.82	\$24.00	\$141.82
164-320-21	AMEZCUA, ROBERTO ETAL	3807 LOTO	\$0.00	\$117.82	\$24.00	\$141.82
164-320-22	HAMDAN, SAMHAN & WASFEH T	3805 LOTO	\$0.00	\$117.82	\$24.00	\$141.82
164-320-23	JIN, JIAN & JENNIFER C TR	3803 LOTO	\$0.00	\$117.82	\$24.00	\$141.82
164-320-24	CHAVEZ, HECTOR H & ARACELI H	3801 STEVE LILLIE	\$0.00	\$117.82	\$24.00	\$141.82
164-320-25	MARANAN, PORFERIO I & ESTELA D	3789 STEVE LILLIE	\$0.00	\$117.82	\$24.00	\$141.82
164-320-26	MARTINEZ JOSE S & CASAS JULIA VALLES	3783 STEVE LILLIE	\$0.00	\$117.82	\$24.00	\$141.82
164-320-27	JONES, KELVIN B & MARILYN	3854 RAMALHO	\$0.00	\$117.82	\$24.00	\$141.82
164-320-28	BRADLEY, LETHA	3868 RAMALHO	\$0.00	\$117.82	\$24.00	\$141.82
164-320-29	MARQUEZ, MARIA	3882 RAMALHO	\$0.00	\$117.82	\$24.00	\$141.82
164-320-30	KORAN, MARGARET	3815 STEVE LILLIE	\$0.00	\$117.82	\$24.00	\$141.82
164-320-31	COCHRAN, DENNIS M & NANCY L	3817 STEVE LILLIE	\$0.00	\$117.82	\$24.00	\$141.82
164-320-32	CAITO, ALAN T & ROSETTA DARLENE	3853 RAMALHO	\$0.00	\$117.82	\$24.00	\$141.82
164-320-33	SOSA, NOVA RENEE	3869 RAMALHO	\$0.00	\$117.82	\$24.00	\$141.82
164-320-34	CALOCA, OSCAR A & MARIA TERESA RAYG	3883 RAMALHO	\$0.00	\$117.82	\$24.00	\$141.82
164-320-35	MITCHELL, EREKA	3897 RAMALHO	\$0.00	\$117.82	\$24.00	\$141.82
164-320-36	SCOMA, ROSE MARIE	3820 STEVE LILLIE	\$0.00	\$117.82	\$24.00	\$141.82
164-320-37	VELASQUEZ, HECTOR & ROSELIA	3818 STEVE LILLIE	\$0.00	\$117.82	\$24.00	\$141.82
164-320-38	FLORES, CARLOS A	709 WILLIAM MOSS	\$0.00	\$117.82	\$24.00	\$141.82
164-320-39	FIGUEROA, WILTZE H & THERESA Y	705 WILLIAM MOSS	\$0.00	\$117.82	\$24.00	\$141.82
164-320-40	RODRIGUEZ DANIEL F	699 WILLIAM MOSS	\$0.00	\$117.82	\$24.00	\$141.82
164-320-41	LORD, HERMAN D & ANDREA	687 WILLIAM MOSS	\$0.00	\$117.82	\$24.00	\$141.82
164-320-42	KHAN, SAZZADUL K & FARAH T TR	675 WILLIAM MOSS	\$0.00	\$117.82	\$24.00	\$141.82
164-320-43	SAR, SOPHANA ETAL	663 WILLIAM MOSS	\$0.00	\$117.82	\$24.00	\$141.82
164-320-44	AGUILAR JOSE O SEGURA & LUEVANO MA	651 WILLIAM MOSS	\$0.00	\$117.82	\$24.00	\$141.82
164-320-45	STEWART, EBBIE JR & BARBARA	639 WILLIAM MOSS	\$0.00	\$117.82	\$24.00	\$141.82
164-320-46	BEGG, TASLIEM	627 WILLIAM MOSS	\$0.00	\$117.82	\$24.00	\$141.82

6/6/2023
Zones B-1, B-2, AND B-3: Weston Ranch Landscape Maintenance District
Annual Assessment Roll

APN	OWNER	LOCATION	B-1	B-2	B-3	TOTAL
164-330-01	MARISCAL, JOSE A & MARIA G	2523 CRESTMORE	\$0.00	\$117.82	\$24.00	\$141.82
164-330-02	WHEELER, KIMBERLY	2531 CRESTMORE	\$0.00	\$117.82	\$24.00	\$141.82
164-330-03	SANANY, AZZE SALEH	2539 CRESTMORE	\$0.00	\$117.82	\$24.00	\$141.82
164-330-04	LEONG, ANDREW M & SHIRLEY T	2547 CRESTMORE	\$0.00	\$117.82	\$24.00	\$141.82
164-330-05	RONG ZHENBANG	2555 CRESTMORE	\$0.00	\$117.82	\$24.00	\$141.82
164-330-06	SARANG, SALIM M	2563 CRESTMORE	\$0.00	\$117.82	\$24.00	\$141.82
164-330-07	GREEN ADRIANNE J TR	2571 CRESTMORE	\$0.00	\$117.82	\$24.00	\$141.82
164-330-08	GUTIERREZ LORENA	2609 CRESTMORE	\$0.00	\$117.82	\$24.00	\$141.82
164-330-09	LIU LAMEI	2617 CRESTMORE	\$0.00	\$117.82	\$24.00	\$141.82
164-330-10	ARUMAI THUSHYANTHAN & THUSHYANTH	2625 CRESTMORE	\$0.00	\$117.82	\$24.00	\$141.82
164-330-11	GOLDCREST PROPERTIES LTD	2633 CRESTMORE	\$0.00	\$117.82	\$24.00	\$141.82
164-330-12	ESTRADA, MELISSA M	2641 CRESTMORE	\$0.00	\$117.82	\$24.00	\$141.82
164-330-13	RICHARDSON MARICHU	2649 CRESTMORE	\$0.00	\$117.82	\$24.00	\$141.82
164-330-14	CHAIRES, NESTOR H & MONICA	2657 CRESTMORE	\$0.00	\$117.82	\$24.00	\$141.82
164-330-15	CAMPANA, ELMA S	2665 CRESTMORE	\$0.00	\$117.82	\$24.00	\$141.82
164-330-16	RESENDES MAGALI	2673 CRESTMORE	\$0.00	\$117.82	\$24.00	\$141.82
164-330-17	GONZALEZ ALEJANDRO & GONZALEZ ORTE	2681 CRESTMORE	\$0.00	\$117.82	\$24.00	\$141.82
164-330-18	FOLLANSBEE ELIZABETH C TR	1 CRESTMORE	\$0.00	\$117.82	\$24.00	\$141.82
164-330-19	CHEADLE, CHARLES & KATHERINE	2652 CRESTMORE	\$0.00	\$117.82	\$24.00	\$141.82
164-330-20	SILVA EDWARD JR & CLAUDINE	3909 UPTON	\$0.00	\$117.82	\$24.00	\$141.82
164-330-21	SASSER RONNIE B SR & GRETTA L	3921 UPTON	\$0.00	\$117.82	\$24.00	\$141.82
164-330-22	ALEXANDER, GREGORY JR	3937 UPTON	\$0.00	\$117.82	\$24.00	\$141.82
164-330-23	TUTANA BENJAMIN G TR	3943 UPTON	\$0.00	\$117.82	\$24.00	\$141.82
164-330-24	LANGSTON, LORETTA MCCULLOUGH	3950 UPTON	\$0.00	\$117.82	\$24.00	\$141.82
164-330-25	SINGH, NARESH KUMAR	3936 UPTON	\$0.00	\$117.82	\$24.00	\$141.82
164-330-26	WILHITE, MARCELLA E	3924 UPTON	\$0.00	\$117.82	\$24.00	\$141.82
164-330-27	KENNEDY RONALD L & KELLIE M	3910 UPTON	\$0.00	\$117.82	\$24.00	\$141.82
164-330-28	SALINAS, FRANCISCO A & EMILIA R	3911 BOO	\$0.00	\$117.82	\$24.00	\$141.82
164-330-29	BUCKLEY, CRYSTAL R	3917 BOO	\$0.00	\$117.82	\$24.00	\$141.82
164-330-30	CONTRERAS, JESUS H & ITSEL A	3923 BOO	\$0.00	\$117.82	\$24.00	\$141.82
164-330-31	LIM, LORRAINE	3929 BOO	\$0.00	\$117.82	\$24.00	\$141.82
164-330-32	ORTEGA, JESUS & VICTORIA	3930 BOO	\$0.00	\$117.82	\$24.00	\$141.82
164-330-33	PHAN, LINH	3922 BOO	\$0.00	\$117.82	\$24.00	\$141.82
164-330-34	HOU, XIN & XIAOHAI	3916 BOO	\$0.00	\$117.82	\$24.00	\$141.82
164-330-35	BANK OF NEW YORK MELLON TR	3908 BOO	\$0.00	\$117.82	\$24.00	\$141.82
164-340-01	BUSTOS, AMADOR CHAVEZ & VICTORIA	2411 CRESTMORE	\$0.00	\$117.82	\$24.00	\$141.82
164-340-02	LAM, TRUNG ETAL	2419 CRESTMORE	\$0.00	\$117.82	\$24.00	\$141.82
164-340-03	SMITH, MERRY A	3907 CRESTMORE	\$0.00	\$117.82	\$24.00	\$141.82
164-340-04	LIM, LORRAINE	3923 CRESTMORE	\$0.00	\$117.82	\$24.00	\$141.82
164-340-05	BOSCH, WILLIAM JOSE T & LILIA P	3935 CRESTMORE	\$0.00	\$117.82	\$24.00	\$141.82
164-340-06	CARR, GREGG & ANTONIETA	2407 CRESTMORE	\$0.00	\$117.82	\$24.00	\$141.82
164-340-07	SEABRON FLOYD III	3953 CRESTMORE	\$0.00	\$117.82	\$24.00	\$141.82
164-340-08	GUTIERREZ, VICTOR & MARIA G ETAL	3950 CRESTMORE	\$0.00	\$117.82	\$24.00	\$141.82
164-340-09	GARCIA, MARIO & MARIA	3942 CRESTMORE	\$0.00	\$117.82	\$24.00	\$141.82
164-340-10	WASHINGTON, HILLARY ANNE	3934 CRESTMORE	\$0.00	\$117.82	\$24.00	\$141.82
164-340-11	GU, BINLANG & XIAOMING TR	3926 CRESTMORE	\$0.00	\$117.82	\$24.00	\$141.82
164-340-12	VAR NEARIRATH & KHIEU PHIRUM	3918 CRESTMORE	\$0.00	\$117.82	\$24.00	\$141.82
164-340-13	BOUNNHONG, SAMANTHA ETAL	3910 CRESTMORE	\$0.00	\$117.82	\$24.00	\$141.82
164-340-14	LANDEROS, RODOLFO & ARMANDA	3902 CRESTMORE	\$0.00	\$117.82	\$24.00	\$141.82
164-340-15	TAGORDA, FERDINAND & JOSEPHINE	2437 CRESTMORE	\$0.00	\$117.82	\$24.00	\$141.82
164-340-16	ROBERTS, RHONDA	2445 CRESTMORE	\$0.00	\$117.82	\$24.00	\$141.82
164-340-17	THOMAS, ALVIN E & YVONNE D	2453 CRESTMORE	\$0.00	\$117.82	\$24.00	\$141.82

6/6/2023
Zones B-1, B-2, AND B-3: Weston Ranch Landscape Maintenance District
Annual Assessment Roll

APN	OWNER	LOCATION	B-1	B-2	B-3	TOTAL
164-340-18	CHHENG PHANNA & NEARA	2461 CRESTMORE	\$0.00	\$117.82	\$24.00	\$141.82
164-340-19	ESPINOZA, JOSE L & ARACELI L	2469 CRESTMORE	\$0.00	\$117.82	\$24.00	\$141.82
164-340-20	LU, KUN & CINDY XIN ZHAO	2507 CRESTMORE	\$0.00	\$117.82	\$24.00	\$141.82
164-340-21	ORTEGA RAUL ETAL	2515 CRESTMORE	\$0.00	\$117.82	\$24.00	\$141.82
164-340-22	PONCE, JASON A & LAUREL A	3905 STETSON	\$0.00	\$117.82	\$24.00	\$141.82
164-340-23	STETSON COURT LIVING LLC	3913 STETSON	\$0.00	\$117.82	\$24.00	\$141.82
164-340-24	CUNNIFF, JOHN B	3919 STETSON	\$0.00	\$117.82	\$24.00	\$141.82
164-340-25	JIANG QING & SHI XIAOLING TR	3925 STETSON	\$0.00	\$117.82	\$24.00	\$141.82
164-340-26	CLARK, ALFRED L & LEANOR L	3928 STETSON	\$0.00	\$117.82	\$24.00	\$141.82
164-340-27	DE JESUS, KRISTOFFER & MICHELLE	3920 STETSON	\$0.00	\$117.82	\$24.00	\$141.82
164-340-28	COX, HERMAN & DOREAN	3912 STETSON	\$0.00	\$117.82	\$24.00	\$141.82
164-340-29	AGUIRRE, JOEY	3904 STETSON	\$0.00	\$117.82	\$24.00	\$141.82
164-340-30	SENG, SAMBO & RETH	2430 CRESTMORE	\$0.00	\$117.82	\$24.00	\$141.82
164-340-31	RIVERA, MARCO & RACQUEL	2422 CRESTMORE	\$0.00	\$117.82	\$24.00	\$141.82
164-340-32	TABINGO, DANILO B & EVANGELINE A	2418 CRESTMORE	\$0.00	\$117.82	\$24.00	\$141.82
164-340-33	PABLICO SHIELLA ETAL	2410 CRESTMORE	\$0.00	\$117.82	\$24.00	\$141.82
164-350-01	PADRE, MARJORY	4006 BOO	\$0.00	\$117.82	\$24.00	\$141.82
164-350-02	BROOKS SHAZ & PORSHA	4012 BOO	\$0.00	\$117.82	\$24.00	\$141.82
164-350-03	JOHNSON, PAUL JR	4018 BOO	\$0.00	\$117.82	\$24.00	\$141.82
164-350-04	RUSTAM, HENDRA & VIVI J	4024 BOO	\$0.00	\$117.82	\$24.00	\$141.82
164-350-05	GALLO, MAXIMINO ETAL	4030 BOO	\$0.00	\$117.82	\$24.00	\$141.82
164-350-06	SHEN, PINGKWEI A & CHINGJU D	4036 BOO	\$0.00	\$117.82	\$24.00	\$141.82
164-350-07	TOLEFREE, CONNIE DEVETTE TR	4042 BOO	\$0.00	\$117.82	\$24.00	\$141.82
164-350-08	GOMEZ, JOSE F JR	4102 BOO	\$0.00	\$117.82	\$24.00	\$141.82
164-350-09	DURAGO CHARLES B ETAL	4110 BOO	\$0.00	\$117.82	\$24.00	\$141.82
164-350-10	LEON VANESSA JANET	2547 KNOLLWOOD	\$0.00	\$117.82	\$24.00	\$141.82
164-350-11	BRANCH, MARGARET	4127 BOO	\$0.00	\$117.82	\$24.00	\$141.82
164-350-12	SASSO, SISTO N & BOUAKHAM	4121 BOO	\$0.00	\$117.82	\$24.00	\$141.82
164-350-13	YANG, JUSAN & JUAN TR	4115 BOO	\$0.00	\$117.82	\$24.00	\$141.82
164-350-14	SANDOVAL, RAFAEL PEREZ & MARIA T	4109 BOO	\$0.00	\$117.82	\$24.00	\$141.82
164-350-15	KITZMILLER, MONICA	4103 BOO	\$0.00	\$117.82	\$24.00	\$141.82
164-350-16	NAVARRO, GLORIA GRACE	4018 MIST TRAIL	\$0.00	\$117.82	\$24.00	\$141.82
164-350-17	NEVES, TONY & GEORGENIA	4030 MIST TRAIL	\$0.00	\$117.82	\$24.00	\$141.82
164-350-18	JONES CHANEL D	4044 MIST TRAIL	\$0.00	\$117.82	\$24.00	\$141.82
164-350-19	MOCANU MIHAELA	4060 MIST TRAIL	\$0.00	\$117.82	\$24.00	\$141.82
164-350-20	HE HEPING & YING XIUJUN	4072 MIST TRAIL	\$0.00	\$117.82	\$24.00	\$141.82
164-350-21	DHINDSA, DEVINDER P & NAVDEEP K	4088 MIST TRAIL	\$0.00	\$117.82	\$24.00	\$141.82
164-350-22	SIN, MIKE & NGAI MAN	4083 MIST TRAIL	\$0.00	\$117.82	\$24.00	\$141.82
164-350-23	RUALIZO, DIANNE T	4071 MIST TRAIL	\$0.00	\$117.82	\$24.00	\$141.82
164-350-24	MARQUEZ, LEO E & JUDITH M	4059 MIST TRAIL	\$0.00	\$117.82	\$24.00	\$141.82
164-350-25	SUN, CHAO & ZHIMIN	4047 MIST TRAIL	\$0.00	\$117.82	\$24.00	\$141.82
164-350-26	COLEMAN ROBERT LEE ETAL	4035 MIST TRAIL	\$0.00	\$117.82	\$24.00	\$141.82
164-350-27	SALAZAR ABEL TORRES & PEREZ OFELIA TC	4023 MIST TRAIL	\$0.00	\$117.82	\$24.00	\$141.82
164-350-28	MARSHALL ROBERT E JR & TOMPKINS ANC	4011 MIST TRAIL	\$0.00	\$117.82	\$24.00	\$141.82
164-350-29	STOCKTON CITY OF	2606 WILLIAM MOSS	\$0.00	\$0.00	\$0.00	\$0.00
164-350-30	STOCKTON CITY OF	2630 WILLIAM MOSS	\$0.00	\$0.00	\$0.00	\$0.00
164-350-31	STOCKTON CITY OF	2622 WILLIAM MOSS	\$0.00	\$0.00	\$0.00	\$0.00
164-360-01	PHAN, LINH	2550 KNOLLWOOD	\$0.00	\$117.82	\$24.00	\$141.82
164-360-02	MILLER, EDWARD & ROKESHA	2571 WESLEY	\$0.00	\$117.82	\$24.00	\$141.82
164-360-03	SINGH PRABHLEEN	4205 BOO	\$0.00	\$117.82	\$24.00	\$141.82
164-360-04	BENN NAKIA & NINA	4157 BOO	\$0.00	\$117.82	\$24.00	\$141.82
164-360-05	PEREZ, RAMON	4151 BOO	\$0.00	\$117.82	\$24.00	\$141.82

6/6/2023
Zones B-1, B-2, AND B-3: Weston Ranch Landscape Maintenance District
Annual Assessment Roll

APN	OWNER	LOCATION	B-1	B-2	B-3	TOTAL
164-360-06	LAGPACAN, PAUL ANTONY M ETAL	4145 BOO	\$0.00	\$117.82	\$24.00	\$141.82
164-360-07	NELSON ROBIN	4139 BOO	\$0.00	\$117.82	\$24.00	\$141.82
164-360-08	IGUBAN, ARDYN ETAL	4133 BOO	\$0.00	\$117.82	\$24.00	\$141.82
164-360-09	YURIVILCA, RAUL & GLADYS	4106 MIST TRAIL	\$0.00	\$117.82	\$24.00	\$141.82
164-360-10	KAUR SANDEEP	4114 MIST TRAIL	\$0.00	\$117.82	\$24.00	\$141.82
164-360-11	PIMENTEL ROBERTA VICTORIA & ANTONIC	4120 MIST TRAIL	\$0.00	\$117.82	\$24.00	\$141.82
164-360-12	SCHENKER, CARL JR & RUBY	4128 MIST TRAIL	\$0.00	\$117.82	\$24.00	\$141.82
164-360-13	VALOVINO, DENISE	4134 MIST TRAIL	\$0.00	\$117.82	\$24.00	\$141.82
164-360-14	FARIAS MARIA DEL ROCIO	4150 MIST TRAIL	\$0.00	\$117.82	\$24.00	\$141.82
164-360-15	HUANG, XIU ZE & XIAO LIN	4202 MIST TRAIL	\$0.00	\$117.82	\$24.00	\$141.82
164-360-16	OREIRO, RENATO & ROSALINA TR	4216 MIST TRAIL	\$0.00	\$117.82	\$24.00	\$141.82
164-360-17	SULIBIT, MARCELINO & CRISTINA M	4224 MIST TRAIL	\$0.00	\$117.82	\$24.00	\$141.82
164-360-18	WARREN, JOAN G	4240 MIST TRAIL	\$0.00	\$117.82	\$24.00	\$141.82
164-360-19	SERVIDA, BENJAMIN & AMELIA ETAL	4246 MIST TRAIL	\$0.00	\$117.82	\$24.00	\$141.82
164-360-20	DURAN, JOSE	4245 MIST TRAIL	\$0.00	\$117.82	\$24.00	\$141.82
164-360-21	PEREZ, GUSTAVO	4237 MIST TRAIL	\$0.00	\$117.82	\$24.00	\$141.82
164-360-22	LILLY, DUANE A & ROBIN D	4225 MIST TRAIL	\$0.00	\$117.82	\$24.00	\$141.82
164-360-23	SINGH, BALDEV	4219 MIST TRAIL	\$0.00	\$117.82	\$24.00	\$141.82
164-360-24	CRAVEN MERCEDES	4213 MIST TRAIL	\$0.00	\$117.82	\$24.00	\$141.82
164-360-25	SAFFARI, MOHAMMED R & KIMBERLY A	4207 MIST TRAIL	\$0.00	\$117.82	\$24.00	\$141.82
164-360-26	KAMLLEY JULIAN G ETAL	4201 MIST TRAIL	\$0.00	\$117.82	\$24.00	\$141.82
164-360-27	CABASAG, BEN & NORA	4161 MIST TRAIL	\$0.00	\$117.82	\$24.00	\$141.82
164-360-28	ICO, JOEL T & MICHELE	4153 MIST TRAIL	\$0.00	\$117.82	\$24.00	\$141.82
164-360-29	SALCEDO, JOSE LUIS	4141 MIST TRAIL	\$0.00	\$117.82	\$24.00	\$141.82
164-360-30	LEOPOLD JOHN TERRENCE & STEPHANIE J,	4133 MIST TRAIL	\$0.00	\$117.82	\$24.00	\$141.82
164-360-31	SINGH MAKHAN	4129 MIST TRAIL	\$0.00	\$117.82	\$24.00	\$141.82
164-360-32	ESCALANTE, RONNIE & ELLANOR ETAL	4121 MIST TRAIL	\$0.00	\$117.82	\$24.00	\$141.82
164-360-33	ROMO FRANCIS R & REMALYN P	4113 MIST TRAIL	\$0.00	\$117.82	\$24.00	\$141.82
164-360-34	HUYNH TOM MINH	4105 MIST TRAIL	\$0.00	\$117.82	\$24.00	\$141.82
164-370-01	LI, JIAN WEN & WAN TAN	4009 DAKOTA	\$0.00	\$117.82	\$24.00	\$141.82
164-370-02	KATARU, NAGA SRIDHAR	4021 DAKOTA	\$0.00	\$117.82	\$24.00	\$141.82
164-370-03	AHMAR FRAIDOOON & ZARIFA	4027 DAKOTA	\$0.00	\$117.82	\$24.00	\$141.82
164-370-04	MITCHELL LLOYD TR	4103 DAKOTA	\$0.00	\$117.82	\$24.00	\$141.82
164-370-05	BUNYI LUIGI LESTER	4115 DAKOTA	\$0.00	\$117.82	\$24.00	\$141.82
164-370-06	TABACO, ELEENOR P & JEAN	4123 DAKOTA	\$0.00	\$117.82	\$24.00	\$141.82
164-370-07	HA, HOA LAP & EVA TR	4139 DAKOTA	\$0.00	\$117.82	\$24.00	\$141.82
164-370-08	KASSEM SALEH M ETAL	4147 DAKOTA	\$0.00	\$117.82	\$24.00	\$141.82
164-370-09	SANDOVAL, ROBERT C & VIRGINIA R	2527 KNOLLWOOD	\$0.00	\$117.82	\$24.00	\$141.82
164-370-10	DURAGO, GLENN & DEBORRAH V	2539 KNOLLWOOD	\$0.00	\$117.82	\$24.00	\$141.82
164-370-11	WALKER, ETHER E	2544 KNOLLWOOD	\$0.00	\$117.82	\$24.00	\$141.82
164-370-12	ESPINOZA, MARCO A	2536 KNOLLWOOD	\$0.00	\$117.82	\$24.00	\$141.82
164-370-13	SINGH, JOT J & PARMINDER	2528 KNOLLWOOD	\$0.00	\$117.82	\$24.00	\$141.82
164-370-14	HUGHES, SONYA E	2520 KNOLLWOOD	\$0.00	\$117.82	\$24.00	\$141.82
164-370-15	SANDOVAL, ROBERT R & ROSARY A	2512 KNOLLWOOD	\$0.00	\$117.82	\$24.00	\$141.82
164-370-16	WISE, ROMULUS	2504 KNOLLWOOD	\$0.00	\$117.82	\$24.00	\$141.82
164-370-17	WANG, FENGYANG	2454 KNOLLWOOD	\$0.00	\$117.82	\$24.00	\$141.82
164-370-18	ZARAGOZA MAYRA GONZALEZ	2446 KNOLLWOOD	\$0.00	\$117.82	\$24.00	\$141.82
164-370-19	THAT, SON P TON & DUYN	2438 KNOLLWOOD	\$0.00	\$117.82	\$24.00	\$141.82
164-370-20	COLEMAN-JOHNSON CARLISA ETAL	2430 KNOLLWOOD	\$0.00	\$117.82	\$24.00	\$141.82
164-370-21	CARINO, ERNESTO & ARCELI	2422 KNOLLWOOD	\$0.00	\$117.82	\$24.00	\$141.82
164-370-22	VENEGAS, GUSTAVO	2414 KNOLLWOOD	\$0.00	\$117.82	\$24.00	\$141.82
164-370-23	LOPEZ, WALTER J	2406 KNOLLWOOD	\$0.00	\$117.82	\$24.00	\$141.82

6/6/2023
Zones B-1, B-2, AND B-3: Weston Ranch Landscape Maintenance District
Annual Assessment Roll

APN	OWNER	LOCATION	B-1	B-2	B-3	TOTAL
164-370-24	NGO, THUY & HAI	4028 PROGRESS	\$0.00	\$117.82	\$24.00	\$141.82
164-370-25	PIMENTEL, VICENTE JR & GUADALUPE	4022 PROGRESS	\$0.00	\$117.82	\$24.00	\$141.82
164-370-26	STEPHENS STEVEN C	4018 PROGRESS	\$0.00	\$117.82	\$24.00	\$141.82
164-370-27	TANG, JIANZHONG	4012 PROGRESS	\$0.00	\$117.82	\$24.00	\$141.82
164-370-28	ROLDAN EDGARDO R & JOVELYN S ETAL	4004 PROGRESS	\$0.00	\$117.82	\$24.00	\$141.82
164-370-29	SOUZA, WILLIAM A & KRAIANNE T	4001 PROGRESS	\$0.00	\$117.82	\$24.00	\$141.82
164-370-30	SNOW LARRY T	4007 PROGRESS	\$0.00	\$117.82	\$24.00	\$141.82
164-370-31	SINGH HARDEEP	4013 PROGRESS	\$0.00	\$117.82	\$24.00	\$141.82
164-370-32	MEDINA LUCIANA S	4019 PROGRESS	\$0.00	\$117.82	\$24.00	\$141.82
164-370-33	COLLINS, AUNDRIA C TR	4054 KNOLLWOOD	\$0.00	\$117.82	\$24.00	\$141.82
164-370-34	CARRILLO, FRANCISCO & DOLORES	4038 KNOLLWOOD	\$0.00	\$117.82	\$24.00	\$141.82
164-370-35	DHALIWAL, HARMESH KAUR	4026 KNOLLWOOD	\$0.00	\$117.82	\$24.00	\$141.82
164-370-36	VANG, TOM	4014 KNOLLWOOD	\$0.00	\$117.82	\$24.00	\$141.82
164-370-37	VIDAL, JAMES & MAGDALI C	4011 KNOLLWOOD	\$0.00	\$117.82	\$24.00	\$141.82
164-370-38	SUN, DAQING & WEITHONG TR	4029 KNOLLWOOD	\$0.00	\$117.82	\$24.00	\$141.82
164-370-39	REMO, LLOYD	4035 KNOLLWOOD	\$0.00	\$117.82	\$24.00	\$141.82
164-370-40	CANNON DELORIS A TR	4043 KNOLLWOOD	\$0.00	\$117.82	\$24.00	\$141.82
164-370-41	ZHANG XINWEI & HE YUN HUA TR	4051 KNOLLWOOD	\$0.00	\$117.82	\$24.00	\$141.82
164-370-42	POLANCO, ISAAC E	4067 KNOLLWOOD	\$0.00	\$117.82	\$24.00	\$141.82
164-370-43	RAHAWI DENISE K	2451 KNOLLWOOD	\$0.00	\$117.82	\$24.00	\$141.82
164-370-44	NAVA ITZEL DAYANARA HERNANDEZ ETAL	4150 DAKOTA	\$0.00	\$117.82	\$24.00	\$141.82
164-370-45	OTT, CHARLES & LIWAYWAY A	4134 DAKOTA	\$0.00	\$117.82	\$24.00	\$141.82
164-370-46	THE, MARCELLA D	4120 DAKOTA	\$0.00	\$117.82	\$24.00	\$141.82
164-370-47	SINGH NARINDER & KAUR HARDIP	4112 DAKOTA	\$0.00	\$117.82	\$24.00	\$141.82
164-370-48	PHAN, LINH	4044 DAKOTA	\$0.00	\$117.82	\$24.00	\$141.82
164-370-49	SORIA, CONSTANTE D JR ETAL	4036 DAKOTA	\$0.00	\$117.82	\$24.00	\$141.82
164-370-50	MA, CHAO BIN & XU FANG	4022 DAKOTA	\$0.00	\$117.82	\$24.00	\$141.82
164-370-51	CUBIAS MARIO FLORENTINO	4010 DAKOTA	\$0.00	\$117.82	\$24.00	\$141.82
164-380-01	ELISEA, CRISPIN JR	2559 WESLEY	\$0.00	\$117.82	\$24.00	\$141.82
164-380-02	ZHONG, RICHARD	2547 WESLEY	\$0.00	\$117.82	\$24.00	\$141.82
164-380-03	WHITE GEORGE DORSEY TR	2535 WESLEY	\$0.00	\$117.82	\$24.00	\$141.82
164-380-04	ONDAR, PABLO	2523 WESLEY	\$0.00	\$117.82	\$24.00	\$141.82
164-380-05	PORNANG, BOONCHAN	2511 WESLEY	\$0.00	\$117.82	\$24.00	\$141.82
164-380-06	WATTS, MARLENA E	2453 WESLEY	\$0.00	\$117.82	\$24.00	\$141.82
164-380-07	PHAM, DILLON & ALINE	2445 WESLEY	\$0.00	\$117.82	\$24.00	\$141.82
164-380-08	MIRANDA, JAVIER & MIRNA C	2433 WESLEY	\$0.00	\$117.82	\$24.00	\$141.82
164-380-09	ORDONEZ, GEORGE C & JOCELYN A	2425 WESLEY	\$0.00	\$117.82	\$24.00	\$141.82
164-380-10	BOGGIANO, REYNA C	2417 WESLEY	\$0.00	\$117.82	\$24.00	\$141.82
164-380-11	DURAN, EDSON E ETAL	2409 WESLEY	\$0.00	\$117.82	\$24.00	\$141.82
164-380-12	CAZARES, AGUSTIN	2403 WESLEY	\$0.00	\$117.82	\$24.00	\$141.82
164-380-13	HERNANDEZ, GERARDO & CONSUELO	4034 PROGRESS	\$0.00	\$117.82	\$24.00	\$141.82
164-380-14	JACKSON WYATT & JENIFER N	4110 PROGRESS	\$0.00	\$117.82	\$24.00	\$141.82
164-380-15	DIAZ FRANCISCO SUCHIL ETAL & MARIA R	4124 PROGRESS	\$0.00	\$117.82	\$24.00	\$141.82
164-380-16	DHINDSA, PUSHPIINDER	4138 PROGRESS	\$0.00	\$117.82	\$24.00	\$141.82
164-380-17	ESPADAS ENRIQUE LOPEZ & OLIVARES BEF	4152 PROGRESS	\$0.00	\$117.82	\$24.00	\$141.82
164-380-18	ACAIN, CARMEN R TR ETAL	4166 PROGRESS	\$0.00	\$117.82	\$24.00	\$141.82
164-380-19	QUINTILLAN, BLESILA O	4180 PROGRESS	\$0.00	\$117.82	\$24.00	\$141.82
164-380-20	ALLEN, RONALD R & S COLLEEN	2404 WARLOW	\$0.00	\$117.82	\$24.00	\$141.82
164-380-21	DEAN DENNIS FARAAD & TIDARAT	2412 WARLOW	\$0.00	\$117.82	\$24.00	\$141.82
164-380-22	MOSTOLES, ROGELIO C & GERMALYDIA	2420 WARLOW	\$0.00	\$117.82	\$24.00	\$141.82
164-380-23	CAMPBELL SCOTT & BRENNNA	2428 WARLOW	\$0.00	\$117.82	\$24.00	\$141.82
164-380-24	VILLEGAS, CARLOS R & BIENVENIDA	2436 WARLOW	\$0.00	\$117.82	\$24.00	\$141.82

6/6/2023
Zones B-1, B-2, AND B-3: Weston Ranch Landscape Maintenance District
Annual Assessment Roll

APN	OWNER	LOCATION	B-1	B-2	B-3	TOTAL
164-380-25	LE HAI & NGUYEN XUAN	2444 WARLOW	\$0.00	\$117.82	\$24.00	\$141.82
164-380-26	CELESTE, RUDY G & ELNORA B	2502 WARLOW	\$0.00	\$117.82	\$24.00	\$141.82
164-380-27	ZHU XIAOGANG & CAI JEANNE Q TR	2514 WARLOW	\$0.00	\$117.82	\$24.00	\$141.82
164-380-28	PHAN, LINH	2526 WARLOW	\$0.00	\$117.82	\$24.00	\$141.82
164-380-29	HEREDIA, MAXIMILIANO	2538 WARLOW	\$0.00	\$117.82	\$24.00	\$141.82
164-380-30	BATTLE, SHAWN DONNA	2550 WARLOW	\$0.00	\$117.82	\$24.00	\$141.82
164-380-31	LAO, FRANK C & NOEMI P TR	4229 BOO	\$0.00	\$117.82	\$24.00	\$141.82
164-380-32	MANZO, DANIEL O & SANDRA	4223 BOO	\$0.00	\$117.82	\$24.00	\$141.82
164-380-33	CUDIAMAT, SERAFIN EST	4217 BOO	\$0.00	\$117.82	\$24.00	\$141.82
164-380-34	BUTLER, TANYA R	4211 BOO	\$0.00	\$117.82	\$24.00	\$141.82
164-380-35	OCAMPO, MILLER FLORES	2568 WESLEY	\$0.00	\$117.82	\$24.00	\$141.82
164-380-36	CHAVEZ ANDRES LOPEZ & GONZALEZ MA	2556 WESLEY	\$0.00	\$117.82	\$24.00	\$141.82
164-380-37	DUENAS, ANA L ETAL	2542 WESLEY	\$0.00	\$117.82	\$24.00	\$141.82
164-380-38	NAGRA GURPREET SINGH & KAUR AMAN	2530 WESLEY	\$0.00	\$117.82	\$24.00	\$141.82
164-380-39	XIAO, JUN & YUNXIA	2518 WESLEY	\$0.00	\$117.82	\$24.00	\$141.82
164-380-40	CARBONELL SERGIO E JR & JOSEPHINE	2510 WESLEY	\$0.00	\$117.82	\$24.00	\$141.82
164-380-41	WILKINS, THOMAS D & KIMBERLY	2448 WESLEY	\$0.00	\$117.82	\$24.00	\$141.82
164-380-42	DE LOS TRINOS ESTELITO M & DELOSTRIN	2440 WESLEY	\$0.00	\$117.82	\$24.00	\$141.82
164-380-43	HAROONI, NASIR A	2432 WESLEY	\$0.00	\$117.82	\$24.00	\$141.82
164-380-44	JOHNSON FREDA ANDERSON	2424 WESLEY	\$0.00	\$117.82	\$24.00	\$141.82
164-380-45	REYES, WINFRED & TERESA	2416 WESLEY	\$0.00	\$117.82	\$24.00	\$141.82
164-380-46	SINGH, JAGTAR	2408 WESLEY	\$0.00	\$117.82	\$24.00	\$141.82
164-380-47	HU LINGBO	2407 WARLOW	\$0.00	\$117.82	\$24.00	\$141.82
164-380-48	KWOK, SHUN H & KWAN Y	2415 WARLOW	\$0.00	\$117.82	\$24.00	\$141.82
164-380-49	REFUERZO FREDERICK G	2423 WARLOW	\$0.00	\$117.82	\$24.00	\$141.82
164-380-50	PENG, ZAO YUAN & WEI WANG	2431 WARLOW	\$0.00	\$117.82	\$24.00	\$141.82
164-380-51	HUGHES, TYRA	2439 WARLOW	\$0.00	\$117.82	\$24.00	\$141.82
164-380-52	WADHWA, DEEPAK & VANDANA	2447 WARLOW	\$0.00	\$117.82	\$24.00	\$141.82
164-380-53	NORWOOD, MICHAEL ETAL	2505 WARLOW	\$0.00	\$117.82	\$24.00	\$141.82
164-380-54	RODRIGUEZ, LORENA	2517 WARLOW	\$0.00	\$117.82	\$24.00	\$141.82
164-380-55	GARZA ROGELIO LUPIAN	2529 WARLOW	\$0.00	\$117.82	\$24.00	\$141.82
164-380-56	MOHEYUDDIN, GHULAM & LUBNA TR	2543 WARLOW	\$0.00	\$117.82	\$24.00	\$141.82
164-390-01	SINGH JASWANT & JHIM HARVINDER KA	604 QUEENSLAND	\$0.00	\$117.82	\$24.00	\$141.82
164-390-02	MYINT, ANN	608 QUEENSLAND	\$0.00	\$117.82	\$24.00	\$141.82
164-390-03	SANCHEZ, ANDRES & CRISTINA R	612 QUEENSLAND	\$0.00	\$117.82	\$24.00	\$141.82
164-390-04	CROSSLAND JOHN T	616 QUEENSLAND	\$0.00	\$117.82	\$24.00	\$141.82
164-390-05	SINGH, MANGAL	620 QUEENSLAND	\$0.00	\$117.82	\$24.00	\$141.82
164-390-06	HENDERSON, DANA D	624 QUEENSLAND	\$0.00	\$117.82	\$24.00	\$141.82
164-390-07	JONES JOSEPH & NANCY	628 QUEENSLAND	\$0.00	\$117.82	\$24.00	\$141.82
164-390-08	GARDNER FLOYD A & BRADFORD TRACI L	632 QUEENSLAND	\$0.00	\$117.82	\$24.00	\$141.82
164-390-09	LIGID, RYAN & RUTH	636 QUEENSLAND	\$0.00	\$117.82	\$24.00	\$141.82
164-390-10	TERRIQUEZ, MARCEL	640 QUEENSLAND	\$0.00	\$117.82	\$24.00	\$141.82
164-390-11	QUIROGA, MANUEL JR	644 QUEENSLAND	\$0.00	\$117.82	\$24.00	\$141.82
164-390-12	HASSAN MAHMOOD UL & MARIAM TR	648 QUEENSLAND	\$0.00	\$117.82	\$24.00	\$141.82
164-390-13	GRALL, MICHAEL DAVID TR	652 QUEENSLAND	\$0.00	\$117.82	\$24.00	\$141.82
164-390-14	PREE BRANDON & PREE ELIZABETH	656 QUEENSLAND	\$0.00	\$117.82	\$24.00	\$141.82
164-390-15	ZHANG HUI XIA	660 QUEENSLAND	\$0.00	\$117.82	\$24.00	\$141.82
164-390-16	SINGH, KARNAIL	664 QUEENSLAND	\$0.00	\$117.82	\$24.00	\$141.82
164-390-17	KOAYEN CHRISTOPHER K & TANNEH	668 QUEENSLAND	\$0.00	\$117.82	\$24.00	\$141.82
164-390-18	WEBB, CHERRYL MANGABA ETAL	672 QUEENSLAND	\$0.00	\$117.82	\$24.00	\$141.82
164-390-19	HONRADE, ANTONIO E & PRISCILA P	676 QUEENSLAND	\$0.00	\$117.82	\$24.00	\$141.82
164-390-20	OPENDOOR PROPERTY J LLC	603 QUEENSLAND	\$0.00	\$117.82	\$24.00	\$141.82

6/6/2023
Zones B-1, B-2, AND B-3: Weston Ranch Landscape Maintenance District
Annual Assessment Roll

APN	OWNER	LOCATION	B-1	B-2	B-3	TOTAL
164-390-21	LEMOINE, VALERIE	607 QUEENSLAND	\$0.00	\$117.82	\$24.00	\$141.82
164-390-22	FACCINI, YULIYA	609 QUEENSLAND	\$0.00	\$117.82	\$24.00	\$141.82
164-390-23	EASLEY, KENNETH M & SOPHIA H	613 QUEENSLAND	\$0.00	\$117.82	\$24.00	\$141.82
164-390-24	SINGH AMARJIT	615 QUEENSLAND	\$0.00	\$117.82	\$24.00	\$141.82
164-390-25	GORU, VIJAY K	619 QUEENSLAND	\$0.00	\$117.82	\$24.00	\$141.82
164-390-26	BODDIE, YVETTE & RONALD	623 QUEENSLAND	\$0.00	\$117.82	\$24.00	\$141.82
164-390-27	PADUA, JAMES A SR & VANCHAY T	627 QUEENSLAND	\$0.00	\$117.82	\$24.00	\$141.82
164-390-28	VILCE, EMIL S	631 QUEENSLAND	\$0.00	\$117.82	\$24.00	\$141.82
164-390-29	SANCHEZ, DONALD MICHAEL & ADRIANA	679 QUEENSLAND	\$0.00	\$117.82	\$24.00	\$141.82
164-390-30	CALLAHAN, SHERYL LYNN	683 QUEENSLAND	\$0.00	\$117.82	\$24.00	\$141.82
164-390-31	GORU, VIJAY K	687 QUEENSLAND	\$0.00	\$117.82	\$24.00	\$141.82
164-390-32	HUNTER URSULA LEAH	691 QUEENSLAND	\$0.00	\$117.82	\$24.00	\$141.82
164-390-33	TA SON CHI & DANG MONG DIEP THI TR	695 QUEENSLAND	\$0.00	\$117.82	\$24.00	\$141.82
164-390-34	TAYLOR NIKOSHA ETAL	699 QUEENSLAND	\$0.00	\$117.82	\$24.00	\$141.82
164-390-35	SHAAN INVESTMENTS LLC	703 QUEENSLAND	\$0.00	\$117.82	\$24.00	\$141.82
164-390-36	UNG, FA CHOU	707 QUEENSLAND	\$0.00	\$117.82	\$24.00	\$141.82
164-390-37	ANIEL NILSON C & ANIEL GINA F	711 QUEENSLAND	\$0.00	\$117.82	\$24.00	\$141.82
164-390-38	NORTHGATE OWNERS ASSOCIATION	816 QUEENSLAND	\$0.00	\$0.00	\$0.00	\$0.00
164-390-39	STOCKTON CITY OF	3445 MANTHEY	\$0.00	\$0.00	\$0.00	\$0.00
164-390-40	STOCKTON CITY OF	3407 MANTHEY	\$0.00	\$0.00	\$0.00	\$0.00
164-400-01	VILLALOBOS MIGUEL ANGEL CORTEZ & DE	680 QUEENSLAND	\$0.00	\$117.82	\$24.00	\$141.82
164-400-02	BEAUCHAMP, DONNELL & TIFFANY	3506 GOLD COAST	\$0.00	\$117.82	\$24.00	\$141.82
164-400-03	GONG, XIAOJIANG	3514 GOLD COAST	\$0.00	\$117.82	\$24.00	\$141.82
164-400-04	KAHLON NAVDEEP KAUR	3522 GOLD COAST	\$0.00	\$117.82	\$24.00	\$141.82
164-400-05	LAKHA AVTAR S & KAMLESH	3530 GOLD COAST	\$0.00	\$117.82	\$24.00	\$141.82
164-400-06	THORNES, SARA S	3538 GOLD COAST	\$0.00	\$117.82	\$24.00	\$141.82
164-400-07	SHAAN INVESTMENT LLC	3546 GOLD COAST	\$0.00	\$117.82	\$24.00	\$141.82
164-400-08	SOHI JASVIR & KAUR HARJOT	3554 GOLD COAST	\$0.00	\$117.82	\$24.00	\$141.82
164-400-09	DE OLIVEIRA MAURO J & VELAZQUEZ AND	3562 GOLD COAST	\$0.00	\$117.82	\$24.00	\$141.82
164-400-10	GILL, SATINDER S	3555 GOLD COAST	\$0.00	\$117.82	\$24.00	\$141.82
164-400-11	SHAW, LATISHA NICOLE	3547 GOLD COAST	\$0.00	\$117.82	\$24.00	\$141.82
164-400-12	VILLA, VIRIDIANA V ETAL	3539 GOLD COAST	\$0.00	\$117.82	\$24.00	\$141.82
164-400-13	ZHOU, XIAOFAN & YUMEI	3531 GOLD COAST	\$0.00	\$117.82	\$24.00	\$141.82
164-400-14	LEE, JUDY	3523 GOLD COAST	\$0.00	\$117.82	\$24.00	\$141.82
164-400-15	REYES JUAN & SHONNA	3515 GOLD COAST	\$0.00	\$117.82	\$24.00	\$141.82
164-400-16	PASHA, BABER A & SYEDA	3507 GOLD COAST	\$0.00	\$117.82	\$24.00	\$141.82
164-400-17	SINGH, MUKHNINDER & ARJINDER	3502 QUEENSLAND	\$0.00	\$117.82	\$24.00	\$141.82
164-400-18	CHU, JIE & CHIN	3518 QUEENSLAND	\$0.00	\$117.82	\$24.00	\$141.82
164-400-19	PRADO, YESENIA	3534 QUEENSLAND	\$0.00	\$117.82	\$24.00	\$141.82
164-400-20	GAO, FENG & WEN	3550 QUEENSLAND	\$0.00	\$117.82	\$24.00	\$141.82
164-400-21	PETERSON LARRON	3566 QUEENSLAND	\$0.00	\$117.82	\$24.00	\$141.82
164-400-22	ARRAMBIDE, JOSE JUAN	3567 QUEENSLAND	\$0.00	\$117.82	\$24.00	\$141.82
164-400-23	BHARTIA SAURABH & BHARTIA PALLAVI	3551 QUEENSLAND	\$0.00	\$117.82	\$24.00	\$141.82
164-400-24	ALI, BADRI & FATUMA	3535 QUEENSLAND	\$0.00	\$117.82	\$24.00	\$141.82
164-400-25	FLANNIGAN KEONA S	3519 QUEENSLAND	\$0.00	\$117.82	\$24.00	\$141.82
164-400-26	M SANDHU DEVELOPMENT INC	3501 QUEENSLAND	\$0.00	\$117.82	\$24.00	\$141.82
164-400-27	PASTON, STACEY M	3506 CAPE YORK	\$0.00	\$117.82	\$24.00	\$141.82
164-400-28	AQUINO, MARGIE BELINDA N	3518 CAPE YORK	\$0.00	\$117.82	\$24.00	\$141.82
164-400-29	KOIDE DARRELL & MICHELLE ACOJIDO	3530 CAPE YORK	\$0.00	\$117.82	\$24.00	\$141.82
164-400-30	NUNLEY, ALFRED W JR & TIFFANY	3542 CAPE YORK	\$0.00	\$117.82	\$24.00	\$141.82
164-400-31	KIMBALL HILL HOMES CALIF INC	3602 MCDUGALD	\$0.00	\$0.00	\$0.00	\$0.00
164-400-32	NORTHGATE OWNERS ASSOCIATION	3526 GOLD COAST	\$0.00	\$0.00	\$0.00	\$0.00

6/6/2023
Zones B-1, B-2, AND B-3: Weston Ranch Landscape Maintenance District
Annual Assessment Roll

APN	OWNER	LOCATION	B-1	B-2	B-3	TOTAL
164-410-01	ODLE KENNETH II	3541 CAPE YORK	\$0.00	\$117.82	\$24.00	\$141.82
164-410-02	SUNAR BIJAY & KUMARI	3529 CAPE YORK	\$0.00	\$117.82	\$24.00	\$141.82
164-410-03	REINER, GREG	3517 CAPE YORK	\$0.00	\$117.82	\$24.00	\$141.82
164-410-04	SINGH, BALKAR & MANDEEP	3505 CAPE YORK	\$0.00	\$117.82	\$24.00	\$141.82
164-410-05	ALEXANDER, NIKEYA C	748 QUEENSLAND	\$0.00	\$117.82	\$24.00	\$141.82
164-410-06	MUTHANA, MARWAN	752 QUEENSLAND	\$0.00	\$117.82	\$24.00	\$141.82
164-410-07	CRUZ, KARINA	756 QUEENSLAND	\$0.00	\$117.82	\$24.00	\$141.82
164-410-08	LEUNG, ROGER YU K TR ETAL	760 QUEENSLAND	\$0.00	\$117.82	\$24.00	\$141.82
164-410-09	NGUYEN, HUAN TR	764 QUEENSLAND	\$0.00	\$117.82	\$24.00	\$141.82
164-410-10	SUGUITAN, LEONARDO T & ALELI A ETAL	768 QUEENSLAND	\$0.00	\$117.82	\$24.00	\$141.82
164-410-11	THOUNSAVATH RICK & KHOUVONGSAVAN	772 QUEENSLAND	\$0.00	\$117.82	\$24.00	\$141.82
164-410-12	LI, SHUWEI	776 QUEENSLAND	\$0.00	\$117.82	\$24.00	\$141.82
164-410-13	REYNAGA, ERNESTO O & GABRIELA	780 QUEENSLAND	\$0.00	\$117.82	\$24.00	\$141.82
164-410-14	ODOM BARBARA F	784 QUEENSLAND	\$0.00	\$117.82	\$24.00	\$141.82
164-410-15	PILAPIL, JONATHAN E & MARIA CARMELA	788 QUEENSLAND	\$0.00	\$117.82	\$24.00	\$141.82
164-410-16	HAMPTON THOMAS J	792 QUEENSLAND	\$0.00	\$117.82	\$24.00	\$141.82
164-410-17	CAPISTRANO, GENER P & JOY C	796 QUEENSLAND	\$0.00	\$117.82	\$24.00	\$141.82
164-410-18	GONZALEZ, CARLTON L & LYNN	802 QUEENSLAND	\$0.00	\$117.82	\$24.00	\$141.82
164-410-19	PEREZ ERICK VEGA ETAL	787 QUEENSLAND	\$0.00	\$117.82	\$24.00	\$141.82
164-410-20	SANFORD, DAVID J & ELIZABETH J	791 QUEENSLAND	\$0.00	\$117.82	\$24.00	\$141.82
164-410-21	MEGOUDA HAYAT & AISSA ATMANI NAIT	795 QUEENSLAND	\$0.00	\$117.82	\$24.00	\$141.82
164-410-22	BERGER, SCOTT A JR	799 QUEENSLAND	\$0.00	\$117.82	\$24.00	\$141.82
164-410-23	SUCHA SIHOTA SIMRIN INVESTMENT GRO	803 QUEENSLAND	\$0.00	\$117.82	\$24.00	\$141.82
164-410-24	ARAMBULA EDUARDO	807 QUEENSLAND	\$0.00	\$117.82	\$24.00	\$141.82
164-410-25	GONAZLES, FRANCISCO L & MIKA	811 QUEENSLAND	\$0.00	\$117.82	\$24.00	\$141.82
164-410-26	OCHOA MARLINA D	815 QUEENSLAND	\$0.00	\$117.82	\$24.00	\$141.82
164-410-27	HANDY DASHIMUE	747 QUEENSLAND	\$0.00	\$117.82	\$24.00	\$141.82
164-410-28	HSIAO, CHARLES & MAGGIE	743 QUEENSLAND	\$0.00	\$117.82	\$24.00	\$141.82
164-410-29	HOU, XIN & XIAOHAI	739 QUEENSLAND	\$0.00	\$117.82	\$24.00	\$141.82
164-410-30	CHEN BRIAN & MA BETTY P	735 QUEENSLAND	\$0.00	\$117.82	\$24.00	\$141.82
164-410-31	ROSAS, ABIGAEAL	731 QUEENSLAND	\$0.00	\$117.82	\$24.00	\$141.82
164-410-32	TRONZON, JOEL B ETAL	727 QUEENSLAND	\$0.00	\$117.82	\$24.00	\$141.82
164-410-33	WEN, RUI ZHONG	723 QUEENSLAND	\$0.00	\$117.82	\$24.00	\$141.82
164-410-34	IMTIYAZ, SHEIKH M & NAZREEN B	719 QUEENSLAND	\$0.00	\$117.82	\$24.00	\$141.82
164-410-35	ABILLE, EDDIE A & BELEN V	715 QUEENSLAND	\$0.00	\$117.82	\$24.00	\$141.82
164-410-36	STOCKTON CITY OF	3526 MCDOUGALD	\$0.00	\$0.00	\$0.00	\$0.00
164-410-37	NORTHGATE OWNERS ASSOCIATION		\$0.00	\$0.00	\$0.00	\$0.00
166-030-22	MANTECA UNIFIED SCHOOL DISTRICT	2121 HENRY LONG	\$0.00	\$0.00	\$0.00	\$0.00
166-030-24	MANTECA UNIFIED SCHOOL DISTRICT	1453 FRENCH CAMP	\$0.00	\$0.00	\$0.00	\$0.00
166-030-25	MANTECA UNIFIED SCHOOL DISTRICT	4606 MCCUEN	\$0.00	\$0.00	\$0.00	\$0.00
166-030-33	TTLIC STOCKTON ASANO LLC		\$84.00	\$117.82	\$0.00	\$201.82
166-040-01	MEJIAPAGUADA JOSE	4861 FORECAST	\$84.00	\$117.82	\$0.00	\$201.82
166-040-02	HOLMES, ZETA	4903 FORECAST	\$84.00	\$117.82	\$0.00	\$201.82
166-040-03	OJEDA ALEJANDRO LOPEZ & TAPIA SOLED	4919 FORECAST	\$84.00	\$117.82	\$0.00	\$201.82
166-040-04	HUDSON, MARIZOL	4937 FORECAST	\$84.00	\$117.82	\$0.00	\$201.82
166-040-05	LOPEZ LUCIA	4951 FORECAST	\$84.00	\$117.82	\$0.00	\$201.82
166-040-06	ARMAS, JOSE R D & ROSALINDA R	4969 FORECAST	\$84.00	\$117.82	\$0.00	\$201.82
166-040-07	UBHI RAJDEEP S	1820 UNIVERSAL	\$84.00	\$117.82	\$0.00	\$201.82
166-040-10	RODRIGUEZ ZAVAL, LUIS & CANDELARIA	1730 UNIVERSAL	\$84.00	\$117.82	\$0.00	\$201.82
166-040-11	COURT ERIC & BARBARA	1724 UNIVERSAL	\$84.00	\$117.82	\$0.00	\$201.82
166-040-12	CARAS, MARCELITO	1716 UNIVERSAL	\$84.00	\$117.82	\$0.00	\$201.82
166-040-13	ROMETSCH, FRITZ & RENATE TR	1708 UNIVERSAL	\$84.00	\$117.82	\$0.00	\$201.82

6/6/2023
Zones B-1, B-2, AND B-3: Weston Ranch Landscape Maintenance District
Annual Assessment Roll

APN	OWNER	LOCATION	B-1	B-2	B-3	TOTAL
166-040-14	VARGAS FRANCISCO & TORRES VARGAS DI	1658 UNIVERSAL	\$84.00	\$117.82	\$0.00	\$201.82
166-040-15	OCHOA MIGUEL A ETAL	1646 UNIVERSAL	\$84.00	\$117.82	\$0.00	\$201.82
166-040-16	HERRERA, MANUELA T RAMIREZ	1634 UNIVERSAL	\$84.00	\$117.82	\$0.00	\$201.82
166-040-17	GARCIA, EDGAR JOEL & LEILANI A	1622 UNIVERSAL	\$84.00	\$117.82	\$0.00	\$201.82
166-040-18	HECKERSON DANIEL D & CAZARES AUROR.	1610 UNIVERSAL	\$84.00	\$117.82	\$0.00	\$201.82
166-040-19	HU YIQUN & YAN TIZHENG TR	4956 MIRAMARE	\$84.00	\$117.82	\$0.00	\$201.82
166-040-20	TORRES CARLOS V & JESSICA CARIDAD	4944 MIRAMARE	\$84.00	\$117.82	\$0.00	\$201.82
166-040-21	TAYAG, NOLASCO D & LILIBETH	4930 MIRAMARE	\$84.00	\$117.82	\$0.00	\$201.82
166-040-22	ARAYA, WILLIAM P & ELAINE	4916 MIRAMARE	\$84.00	\$117.82	\$0.00	\$201.82
166-040-23	BAINS, HARSMINDER S	4902 MIRAMARE	\$84.00	\$117.82	\$0.00	\$201.82
166-040-24	XIANG, QI & XIAOMEI	4909 HEARTHWOOD	\$84.00	\$117.82	\$0.00	\$201.82
166-040-25	MELO, RANDY D	4917 HEARTHWOOD	\$84.00	\$117.82	\$0.00	\$201.82
166-040-26	SEAGRAM, ROBERT MICHAEL JR	4925 HEARTHWOOD	\$84.00	\$117.82	\$0.00	\$201.82
166-040-27	LESLEY MAURICE & LESLEY VENICIA	4933 HEARTHWOOD	\$84.00	\$117.82	\$0.00	\$201.82
166-040-28	VALENCIA, AMADOR & RUTH	4941 HEARTHWOOD	\$84.00	\$117.82	\$0.00	\$201.82
166-040-29	PATEL, VIPUL K	4949 HEARTHWOOD	\$84.00	\$117.82	\$0.00	\$201.82
166-040-30	TADESSE, ASMARE & EMEBET	4958 HEARTHWOOD	\$84.00	\$117.82	\$0.00	\$201.82
166-040-31	BLACKMON GARY W	4950 HEARTHWOOD	\$84.00	\$117.82	\$0.00	\$201.82
166-040-32	MADARANG, VICTOR C & EMELY	4942 HEARTHWOOD	\$84.00	\$117.82	\$0.00	\$201.82
166-040-33	JOHNSON, DARRELL & DANIELLE	4934 HEARTHWOOD	\$84.00	\$117.82	\$0.00	\$201.82
166-040-34	MOSES, TASIA	4926 HEARTHWOOD	\$84.00	\$117.82	\$0.00	\$201.82
166-040-35	HERNANDEZ, LAVINA J	4918 HEARTHWOOD	\$84.00	\$117.82	\$0.00	\$201.82
166-040-36	ALVAREZ ELIPIDIA & HERIBERTO H	4910 HEARTHWOOD	\$84.00	\$117.82	\$0.00	\$201.82
166-040-37	AVINA, ARNULFO	4846 HEARTHWOOD	\$84.00	\$117.82	\$0.00	\$201.82
166-040-38	SINGAL, YOGINDER	4838 HEARTHWOOD	\$84.00	\$117.82	\$0.00	\$201.82
166-040-39	VIDAL, JAMES & MAGDALI CONSUELO	4835 HEARTHWOOD	\$84.00	\$117.82	\$0.00	\$201.82
166-040-40	LAM, TRUNG & CHAU D ETAL	4856 MIRAMARE	\$84.00	\$117.82	\$0.00	\$201.82
166-040-41	CERVANTES, ALVARO & MARIA CARMEN	4859 MIRAMARE	\$84.00	\$117.82	\$0.00	\$201.82
166-040-42	BURR, LUTHER & DARIA LYNN	4865 MIRAMARE	\$84.00	\$117.82	\$0.00	\$201.82
166-040-43	UN, ANTHONY N & SOKDY	4901 MIRAMARE	\$84.00	\$117.82	\$0.00	\$201.82
166-040-44	GUSTAFSON, BRUCE C & DUNG	4915 MIRAMARE	\$84.00	\$117.82	\$0.00	\$201.82
166-040-45	FRITZEN GARY	4929 MIRAMARE	\$84.00	\$117.82	\$0.00	\$201.82
166-040-46	MORALES, AGUSTIN	4943 MIRAMARE	\$84.00	\$117.82	\$0.00	\$201.82
166-040-47	PORTER, JANETH	1645 UNIVERSAL	\$84.00	\$117.82	\$0.00	\$201.82
166-040-48	RAMIREZ, BEATRICE	1657 UNIVERSAL	\$84.00	\$117.82	\$0.00	\$201.82
166-040-49	SANCHEZ JAIME ESPARZA & VERA NORMA	1709 UNIVERSAL	\$84.00	\$117.82	\$0.00	\$201.82
166-040-50	NUILA, JOSE V & LUZ TR	1713 UNIVERSAL	\$84.00	\$117.82	\$0.00	\$201.82
166-040-51	RAYRAY, ERROL P	1727 UNIVERSAL	\$84.00	\$117.82	\$0.00	\$201.82
166-040-52	XU, HUOZHOU & YOU LIN	4970 FORECAST	\$84.00	\$117.82	\$0.00	\$201.82
166-040-53	OLAYA, ALFONSO & HAYDEE	4952 FORECAST	\$84.00	\$117.82	\$0.00	\$201.82
166-040-54	JAN, HSING YI TR	4938 FORECAST	\$84.00	\$117.82	\$0.00	\$201.82
166-040-55	MAGAOAY ERIC JOHN M & MAGAOAY MA	4920 FORECAST	\$84.00	\$117.82	\$0.00	\$201.82
166-040-56	FORONDA, JIMMY & MARIE A	4904 FORECAST	\$84.00	\$117.82	\$0.00	\$201.82
166-040-57	RODRIGUEZ DONAY O & LOPEZ BLANCA E	4860 FORECAST	\$84.00	\$117.82	\$0.00	\$201.82
166-040-58	CARLSON, ERIC WILLIAM & CITLALI	4859 HAVEN	\$84.00	\$117.82	\$0.00	\$201.82
166-040-59	JIMENEZ, JUANITA P	4871 HAVEN	\$84.00	\$117.82	\$0.00	\$201.82
166-040-60	DENNIS, PRESTON L SR	4883 HAVEN	\$84.00	\$117.82	\$0.00	\$201.82
166-040-61	CARRERA, ROSA ZAMBRANO	4897 HAVEN	\$84.00	\$117.82	\$0.00	\$201.82
166-040-62	CHAVEZ, CARLOS	4894 HAVEN	\$84.00	\$117.82	\$0.00	\$201.82
166-040-63	CHEN, HAIYAN & SIU WOON	4882 HAVEN	\$84.00	\$117.82	\$0.00	\$201.82
166-040-64	CUNNINGHAM, DENNIS RAY & TINA L	4870 HAVEN	\$84.00	\$117.82	\$0.00	\$201.82
166-040-65	MENDIETA, DOUGLAS M & IVETTE M	4858 HAVEN	\$84.00	\$117.82	\$0.00	\$201.82

6/6/2023
Zones B-1, B-2, AND B-3: Weston Ranch Landscape Maintenance District
Annual Assessment Roll

APN	OWNER	LOCATION	B-1	B-2	B-3	TOTAL
166-040-66	VANG, FONG ETAL	1814 UNIVERSAL	\$84.00	\$117.82	\$0.00	\$201.82
166-040-67	HIM, SAY & SARAN NHEM ETAL	1736 UNIVERSAL	\$84.00	\$117.82	\$0.00	\$201.82
166-050-01	JOHAL, BALBIR K	1809 DOMINION	\$84.00	\$117.82	\$0.00	\$201.82
166-050-02	FLORES NATIVIDAD DE JESUS & MARLENE	1801 DOMINION	\$84.00	\$117.82	\$0.00	\$201.82
166-050-03	PRUM, JONATHAN R	1761 DOMINION	\$84.00	\$117.82	\$0.00	\$201.82
166-050-04	FIDER, TOMASITO F & ELIZABETH G	1749 DOMINION	\$84.00	\$117.82	\$0.00	\$201.82
166-050-05	THOMPSON GARY R & AUDREY L TR	1735 DOMINION	\$84.00	\$117.82	\$0.00	\$201.82
166-050-06	KAUR, DARSHAN	1721 DOMINION	\$84.00	\$117.82	\$0.00	\$201.82
166-050-07	RENDEROS ANA LUCILLA ORTIZ ETAL	1707 DOMINION	\$84.00	\$117.82	\$0.00	\$201.82
166-050-08	ZUNIGA DENISE VALENZUELA ETAL	1788 ERICKSON	\$84.00	\$117.82	\$0.00	\$201.82
166-050-09	KANEMOTO, SANDRA	4702 HAVEN	\$84.00	\$117.82	\$0.00	\$201.82
166-050-10	TENORIO, PACO	4716 HAVEN	\$84.00	\$117.82	\$0.00	\$201.82
166-050-11	VARGAS ANDRES CONTRERAS & GONZALE	4730 HAVEN	\$84.00	\$117.82	\$0.00	\$201.82
166-050-12	CRUZ, REGALADO G & JOSEFINA P TR	1774 ERICKSON	\$84.00	\$117.82	\$0.00	\$201.82
166-050-13	KHAKH, PARAMJIT SINGH	1766 ERICKSON	\$84.00	\$117.82	\$0.00	\$201.82
166-050-14	PHAN, MICHAEL PHU & KIM THUC TR	1760 ERICKSON	\$84.00	\$117.82	\$0.00	\$201.82
166-050-15	JOSEPH CHARLES A & CAROL	1752 ERICKSON	\$84.00	\$117.82	\$0.00	\$201.82
166-050-16	SUMMAN, KARNAIL	1647 DOMINION	\$84.00	\$117.82	\$0.00	\$201.82
166-050-17	LO, TEVE AUXA	1639 DOMINION	\$84.00	\$117.82	\$0.00	\$201.82
166-050-18	BENAUADES DEMARKUS & LATOYA	1631 DONIMION	\$84.00	\$117.82	\$0.00	\$201.82
166-050-19	MEDINA, JOSE A TIRADO & MARGARITA	1623 DOMINION	\$84.00	\$117.82	\$0.00	\$201.82
166-050-20	MOSQUEDA, MIGUEL & ADELA	1615 DOMINION	\$84.00	\$117.82	\$0.00	\$201.82
166-050-21	TORRES, JUAN	4711 ERICKSON	\$84.00	\$117.82	\$0.00	\$201.82
166-050-22	FRANCISCO, LUCERIO M & BLESILDA	4727 ERICKSON	\$84.00	\$117.82	\$0.00	\$201.82
166-050-23	MONTOYA TINA E	4741 ERICKSON	\$84.00	\$117.82	\$0.00	\$201.82
166-050-24	DICKERSON GARY & DANA	4738 ERICKSON	\$84.00	\$117.82	\$0.00	\$201.82
166-050-25	GUTTENBEIL, JOHN	4724 ERICKSON	\$84.00	\$117.82	\$0.00	\$201.82
166-050-26	XUAN, JIALUO JACK	4710 ERICKSON	\$84.00	\$117.82	\$0.00	\$201.82
166-050-27	VALDOVINOS JAVIER C	1740 ERICKSON	\$84.00	\$117.82	\$0.00	\$201.82
166-050-28	CASTANON OSWALDO	4813 FORECAST	\$84.00	\$117.82	\$0.00	\$201.82
166-050-29	PACKER TENE K	4819 FORECAST	\$84.00	\$117.82	\$0.00	\$201.82
166-050-30	GATCHALIAN, EDUARDO & FRANZAIDA TR	4837 FORECAST	\$84.00	\$117.82	\$0.00	\$201.82
166-050-31	LEE, ANTHONY H & YEN T	4849 FORECAST	\$84.00	\$117.82	\$0.00	\$201.82
166-050-32	IHASZ, RICKY L & OLGA	4848 FORECAST	\$84.00	\$117.82	\$0.00	\$201.82
166-050-33	ISKARA SDI LLC	4836 FORECAST	\$84.00	\$117.82	\$0.00	\$201.82
166-050-34	CADENZA MANAGEMENT LLC	4824 FORECAST	\$84.00	\$117.82	\$0.00	\$201.82
166-050-35	AHLUWALIA, MANOJ & INDRANI TR	4812 FORECAST	\$84.00	\$117.82	\$0.00	\$201.82
166-050-36	DANFA, EMBAYE T & YERGALEM A	4809 HAVEN	\$84.00	\$117.82	\$0.00	\$201.82
166-050-37	TEJADILLO, SIMPLICIO	4823 HAVEN	\$84.00	\$117.82	\$0.00	\$201.82
166-050-38	ASKEW, MELVIN & BARBARA	4835 HAVEN	\$84.00	\$117.82	\$0.00	\$201.82
166-050-39	CHENG, KONRAD K K & SIU NGAN	4847 HAVEN	\$84.00	\$117.82	\$0.00	\$201.82
166-050-40	HAVEN REALITY LLC	4846 HAVEN	\$84.00	\$117.82	\$0.00	\$201.82
166-050-41	PEREZ MAYRA TOSCANO ETAL	4834 HAVEN	\$84.00	\$117.82	\$0.00	\$201.82
166-050-42	OLIVEIRA, NOEMIA M TR	4826 HAVEN	\$84.00	\$117.82	\$0.00	\$201.82
166-050-43	FALCON, MACARIO G & ELEANOR C	4810 HAVEN	\$84.00	\$117.82	\$0.00	\$201.82
166-050-44	PHAN ANH THI TRAM	4807 MIRAMARE	\$84.00	\$117.82	\$0.00	\$201.82
166-050-45	CROXTON, LUELLA TR	4821 MIRAMARE	\$84.00	\$117.82	\$0.00	\$201.82
166-050-46	HARPER, TANAISHA	4833 MIRAMARE	\$84.00	\$117.82	\$0.00	\$201.82
166-050-47	NARULA KESHAV ETAL	4845 MIRAMARE	\$84.00	\$117.82	\$0.00	\$201.82
166-050-48	SANTOS, BENIGNO B JR & GERTRUDES P	4840 MIRAMARE	\$84.00	\$117.82	\$0.00	\$201.82
166-050-49	DIAZ, GUSTAVO	4832 MIRAMARE	\$84.00	\$117.82	\$0.00	\$201.82
166-050-50	RUANO RENE JAUREGUI & VALENZUELA LE	4820 MIRAMARE	\$84.00	\$117.82	\$0.00	\$201.82

6/6/2023
Zones B-1, B-2, AND B-3: Weston Ranch Landscape Maintenance District
Annual Assessment Roll

APN	OWNER	LOCATION	B-1	B-2	B-3	TOTAL
166-050-51	SINGH, HARPAL & SUKHCHAIN	4808 MIRAMARE	\$84.00	\$117.82	\$0.00	\$201.82
166-050-52	BLANKENSHIP CARLOS Y & BLANKENSHIP J	4827 HEARTHWOOD	\$84.00	\$117.82	\$0.00	\$201.82
166-050-53	RANSON, AARON A	4819 HEARTHWOOD	\$84.00	\$117.82	\$0.00	\$201.82
166-050-54	GUDINO ENEDINA ALCANTAR ETAL	4811 HEARTHWOOD	\$84.00	\$117.82	\$0.00	\$201.82
166-050-55	ALI, ALSHAD A & SHANAZ B	4803 HEARTHWOOD	\$84.00	\$117.82	\$0.00	\$201.82
166-050-56	BELL, LEONARD & TRACEY	4806 HEARTHWOOD	\$84.00	\$117.82	\$0.00	\$201.82
166-050-57	HERTENSTEIN DIANNE L	4814 HEARTHWOOD	\$84.00	\$117.82	\$0.00	\$201.82
166-050-58	TOLENTINO MARK	4822 HEARTHWOOD	\$84.00	\$117.82	\$0.00	\$201.82
166-050-59	CAIN, JAMES C & TRACY A	4830 HEARTHWOOD	\$84.00	\$117.82	\$0.00	\$201.82
166-060-01	REYES, VALENTIN D	1602 HENRY LONG	\$84.00	\$117.82	\$0.00	\$201.82
166-060-02	ANTONIO, RESURRECION	1608 HENRY LONG	\$84.00	\$117.82	\$0.00	\$201.82
166-060-03	VILLANUEVA OSCAR AMAYA & ATAYDE DA	1614 HENRY LONG	\$84.00	\$117.82	\$0.00	\$201.82
166-060-04	CASAS, RIGOBERTO	1620 HENRY LONG	\$84.00	\$117.82	\$0.00	\$201.82
166-060-05	ARANDA, ELIZABETH TR	1626 HENRY LONG	\$84.00	\$117.82	\$0.00	\$201.82
166-060-06	COLLADO, HAIDEE	1632 HENRY LONG	\$84.00	\$117.82	\$0.00	\$201.82
166-060-07	GAO, FENG & WEN	1638 HENRY LONG	\$84.00	\$117.82	\$0.00	\$201.82
166-060-08	LU, QING & SHAN	1644 HENRY LONG	\$84.00	\$117.82	\$0.00	\$201.82
166-060-09	RACELIS, ANABELLE	1706 HENRY LONG	\$84.00	\$117.82	\$0.00	\$201.82
166-060-10	MADRIZ MENDOZA, RAMON & MAGDALEI	2170 ERICKSON	\$84.00	\$117.82	\$0.00	\$201.82
166-060-11	KUMAR, VISHAL	1650 ERICKSON	\$84.00	\$117.82	\$0.00	\$201.82
166-060-12	ONEILL, PATRICK J & TERESA LEE	1656 ERICKSON	\$84.00	\$117.82	\$0.00	\$201.82
166-060-13	TORRES, DAVID R & EDITH	1662 ERICKSON	\$84.00	\$117.82	\$0.00	\$201.82
166-060-14	MILLER ROBERT STEPHEN & LYDIA CATHR	1668 ERICKSON	\$84.00	\$117.82	\$0.00	\$201.82
166-060-15	DEMURO, JOSEPH & CHA	1674 ERICKSON	\$84.00	\$117.82	\$0.00	\$201.82
166-060-16	GAINES, JOHNNIE E ETAL	1680 ERICKSON	\$84.00	\$117.82	\$0.00	\$201.82
166-060-17	VEZIRIS, VASILIOS L & DEMETRIA V	1686 ERICKSON	\$84.00	\$117.82	\$0.00	\$201.82
166-060-18	HERNANDEZ, ERICK M & AMBER R	1692 ERICKSON	\$84.00	\$117.82	\$0.00	\$201.82
166-060-19	CHOU, CHENG JOE	1698 ERICKSON	\$84.00	\$117.82	\$0.00	\$201.82
166-060-20	FINISTER, MELVIN D & LAYETTA M	1704 ERICKSON	\$84.00	\$117.82	\$0.00	\$201.82
166-060-21	VALENCIANO MARINEL P	1710 ERICKSON	\$84.00	\$117.82	\$0.00	\$201.82
166-060-22	BAINIWAL RAJBIR KAUR ETAL & GILL TARJI	1716 ERICKSON	\$84.00	\$117.82	\$0.00	\$201.82
166-060-23	TREJO, RICARDO	1722 ERICKSON	\$84.00	\$117.82	\$0.00	\$201.82
166-060-24	RAMIREZ HENRY S ETAL	1728 ERICKSON	\$84.00	\$117.82	\$0.00	\$201.82
166-060-25	GOMES, RICHARD A & CLAUDINE E	1734 ERICKSON	\$84.00	\$117.82	\$0.00	\$201.82
166-060-26	CHRUN, MARIN ETAL	2173 ERICKSON	\$84.00	\$117.82	\$0.00	\$201.82
166-060-27	MOGHRABI, YUSRA	1645 ERICKSON	\$84.00	\$117.82	\$0.00	\$201.82
166-060-28	ALCAZAR, ALEJANDRO C & MARIA D	1653 ERICKSON	\$84.00	\$117.82	\$0.00	\$201.82
166-060-29	HAMLIN, KEITH & PAULA	1661 ERICKSON	\$84.00	\$117.82	\$0.00	\$201.82
166-060-30	STITES, STEVEN J & DAWN M	1667 ERICKSON	\$84.00	\$117.82	\$0.00	\$201.82
166-060-31	HAMPTON, PATRICIA TR	1673 ERICKSON	\$84.00	\$117.82	\$0.00	\$201.82
166-060-32	TOHI NEOMAI NIU	1679 ERICKSON	\$84.00	\$117.82	\$0.00	\$201.82
166-060-33	CUNNIFF, JOHN B	1611 MAGNUM	\$84.00	\$117.82	\$0.00	\$201.82
166-060-34	CORTEZ MARIA D TR	1617 MAGNUM	\$84.00	\$117.82	\$0.00	\$201.82
166-060-35	DU, TIETA & CANHUI	1625 MAGNUM	\$84.00	\$117.82	\$0.00	\$201.82
166-060-36	DU, BO	1633 MAGNUM	\$84.00	\$117.82	\$0.00	\$201.82
166-060-37	DURAN, JAIME A & MARIA	1641 MAGNUM	\$84.00	\$117.82	\$0.00	\$201.82
166-060-38	LAWRENCE NICHOLAS & JENNIFER LEANN	1649 MAGNUM	\$84.00	\$117.82	\$0.00	\$201.82
166-060-39	PIRAS, ANTONIO & ZUZANA	1658 MAGNUM	\$84.00	\$117.82	\$0.00	\$201.82
166-060-40	ALLEN ZYEALA	1650 MAGNUM	\$84.00	\$117.82	\$0.00	\$201.82
166-060-41	KARABULUT, UGUR	1642 MAGNUM	\$84.00	\$117.82	\$0.00	\$201.82
166-060-42	SINGH SUKHWINDER & KAUR GURINDER	1634 MAGNUM	\$84.00	\$117.82	\$0.00	\$201.82
166-060-43	RINCON, JOSE MANUEL & LUCY S	1626 MAGNUM	\$84.00	\$117.82	\$0.00	\$201.82

6/6/2023
Zones B-1, B-2, AND B-3: Weston Ranch Landscape Maintenance District
Annual Assessment Roll

APN	OWNER	LOCATION	B-1	B-2	B-3	TOTAL
166-060-44	NELSON KATHERINE & MARK	1618 MAGNUM	\$84.00	\$117.82	\$0.00	\$201.82
166-060-45	ADINA, SAMSON & VIRGIE	1610 MAGNUM	\$84.00	\$117.82	\$0.00	\$201.82
166-060-46	BABALOLA RASHEED K & BABALOLA BOSEI	1743 ERICKSON	\$84.00	\$117.82	\$0.00	\$201.82
166-060-47	MACIEL, JAVIER	1749 ERICKSON	\$84.00	\$117.82	\$0.00	\$201.82
166-060-48	SANDHU, JASWINDER S & SARABPREET K	1755 ERICKSON	\$84.00	\$117.82	\$0.00	\$201.82
166-060-49	SIMMONS, DEMOND	1761 ERICKSON	\$84.00	\$117.82	\$0.00	\$201.82
166-060-50	LUO, HUAN & NING	1767 ERICKSON	\$84.00	\$117.82	\$0.00	\$201.82
166-060-51	LOMELI, MARIA	1773 ERICKSON	\$84.00	\$117.82	\$0.00	\$201.82
166-060-52	WHITE, JEFFREY & PRISCILLA B	1779 ERICKSON	\$84.00	\$117.82	\$0.00	\$201.82
166-060-53	TALLEY, HAROLD LEE & MICKI JO TR	1785 ERICKSON	\$84.00	\$117.82	\$0.00	\$201.82
166-060-54	MACIEL, DELFINO & SOLEDAD	1791 ERICKSON	\$84.00	\$117.82	\$0.00	\$201.82
166-070-01	STOCKTON, CITY OF	3603 E W S WOODS	\$0.00	\$0.00	\$0.00	\$0.00
166-070-02	MANTECA UNIFIED SCHOOL DISTRICT	1307 E W S WOODS	\$0.00	\$0.00	\$0.00	\$0.00
166-070-03	VERA MIGUEL M & VERA MARTHA	4003 E W S WOODS	\$0.00	\$117.82	\$24.00	\$141.82
166-070-04	NAMKI PROPERTIES LLC	1320 WILLIAM MOSS	\$0.00	\$117.82	\$24.00	\$141.82
166-070-05	VIDAL, JAMES & MAGDALI	1336 WILLIAM MOSS	\$0.00	\$117.82	\$24.00	\$141.82
166-070-06	CRUZ ARIEL MONTOYA ETAL & VASQUEZ K	1352 WILLIAM MOSS	\$0.00	\$117.82	\$24.00	\$141.82
166-070-07	TAGUIAM, ROGER T & SUZY T	1368 WILLIAM MOSS	\$0.00	\$117.82	\$24.00	\$141.82
166-070-08	VILLASENOR, EVANGELINA	1384 WILLIAM MOSS	\$0.00	\$117.82	\$24.00	\$141.82
166-070-09	ALVARADO, EDUARDO	1406 WILLIAM MOSS	\$0.00	\$117.82	\$24.00	\$141.82
166-070-10	OLARTE, SARAH	1422 WILLIAM MOSS	\$0.00	\$117.82	\$24.00	\$141.82
166-070-11	D & E MANAGEMENT LLC	1438 WILLIAM MOSS	\$0.00	\$117.82	\$24.00	\$141.82
166-070-12	ROBLES ELMER HUMBERTO & ELENA	1456 WILLIAM MOSS	\$0.00	\$117.82	\$24.00	\$141.82
166-070-13	SAPTANG, BENJAMIN MENDOZA & ARLEN	1472 WILLIAM MOSS	\$0.00	\$117.82	\$24.00	\$141.82
166-070-14	SIDHU KULWANT S & SIDHU RAJVINDER K	1480 WILLIAM MOSS	\$0.00	\$117.82	\$24.00	\$141.82
166-070-15	WHITE, HORACE	4004 VIOLET CHENG	\$0.00	\$117.82	\$24.00	\$141.82
166-070-16	SANDHU NARINDER SINGH & RAJWINDER	4005 VIOLET CHENG	\$0.00	\$117.82	\$24.00	\$141.82
166-070-17	CARRASCO, ROBERTO C & JESSICA C E	1510 WILLIAM MOSS	\$0.00	\$117.82	\$24.00	\$141.82
166-070-18	GONZALEZ, FERMIN & MARIA SOLEDAD	1518 WILLIAM MOSS	\$0.00	\$117.82	\$24.00	\$141.82
166-070-19	BUENROSTRO, RAUL RIVAS	1526 WILLIAM MOSS	\$0.00	\$117.82	\$24.00	\$141.82
166-070-20	BANURU, PRASHANTH K & LAKSHMI	1534 WILLIAM MOSS	\$0.00	\$117.82	\$24.00	\$141.82
166-070-21	CHEA, RATHA & NARATH	1542 WILLIAM MOSS	\$0.00	\$117.82	\$24.00	\$141.82
166-070-22	AGUAYO CESAR & ELISA TORRES	1550 WILLIAM MOSS	\$0.00	\$117.82	\$24.00	\$141.82
166-070-23	GHATTAS, ISSA M & CANDACE	1558 WILLIAM MOSS	\$0.00	\$117.82	\$24.00	\$141.82
166-070-24	BARBOSA, MARIO	1566 WILLIAM MOSS	\$0.00	\$117.82	\$24.00	\$141.82
166-070-25	BANURU, LAKSHMI	1574 WILLIAM MOSS	\$0.00	\$117.82	\$24.00	\$141.82
166-070-26	SMITH, BOBBY G JR & J RENEE	1582 WILLIAM MOSS	\$0.00	\$117.82	\$24.00	\$141.82
166-070-27	WILLIAM LYON CO	1711 SACCHETTI	\$0.00	\$0.00	\$0.00	\$0.00
166-080-01	REYES LENA S TR	1754 SACCHETTI	\$0.00	\$117.82	\$24.00	\$141.82
166-080-02	JONES, ROSELLE	1750 SACCHETTI	\$0.00	\$117.82	\$24.00	\$141.82
166-080-03	ABELLA LEONILA FILIPE & EMILIO BITES JR	1746 SACCHETTI	\$0.00	\$117.82	\$24.00	\$141.82
166-080-04	DAVIS, MANUEL C	1742 SACCHETTI	\$0.00	\$117.82	\$24.00	\$141.82
166-080-05	ROSE LINDA LOUISE TR	1738 SACCHETTI	\$0.00	\$117.82	\$24.00	\$141.82
166-080-06	LEONARDI ANTHONY DAVID TR	1734 SACCHETTI	\$0.00	\$117.82	\$24.00	\$141.82
166-080-07	REFUERZO, EMILY T	1730 SACCHETTI	\$0.00	\$117.82	\$24.00	\$141.82
166-080-08	MORA, BAUDELIO M & ANA G	1726 SACCHETTI	\$0.00	\$117.82	\$24.00	\$141.82
166-080-09	MOKKAPATI DATTATHREYA & INDIRA TR	1722 SACCHETTI	\$0.00	\$117.82	\$24.00	\$141.82
166-080-10	GARCIA, SAUL	1718 SACCHETTI	\$0.00	\$117.82	\$24.00	\$141.82
166-080-11	TELLEZ, MARTHA ELAINE	1714 SACCHETTI	\$0.00	\$117.82	\$24.00	\$141.82
166-080-12	SANCHEZ JOSE ANGEL COLIN & VELAZQUE	1710 SACCHETTI	\$0.00	\$117.82	\$24.00	\$141.82
166-080-13	RODRIGUEZ ROBERTO MENDEZ & DE MEN	1706 SACCHETTI	\$0.00	\$117.82	\$24.00	\$141.82
166-080-14	VELAZQUEZ HAROLD DEMETTRIOS	1702 SACCHETTI	\$0.00	\$117.82	\$24.00	\$141.82

6/6/2023
Zones B-1, B-2, AND B-3: Weston Ranch Landscape Maintenance District
Annual Assessment Roll

APN	OWNER	LOCATION	B-1	B-2	B-3	TOTAL
166-080-15	SERRANO, KEVIN	3707 LUISA KAYASSO	\$0.00	\$117.82	\$24.00	\$141.82
166-080-16	ROSALES, JAVIER V & JESSICA G	3715 LUISA KAYASSO	\$0.00	\$117.82	\$24.00	\$141.82
166-080-17	MAMON, UNGEL	3723 LUISA KAYASSO	\$0.00	\$117.82	\$24.00	\$141.82
166-080-18	TOVAR, ANTONIO	3731 LUISA KAYASSO	\$0.00	\$117.82	\$24.00	\$141.82
166-080-19	CATRON JARED LEE & CRADDOCK MERCEC	3737 LUISA KAYASSO	\$0.00	\$117.82	\$24.00	\$141.82
166-080-20	PEREZ, MARCO & STACY	3745 LUISA KAYASSO	\$0.00	\$117.82	\$24.00	\$141.82
166-080-21	MILES, KENYA	3753 LUISA KAYASSO	\$0.00	\$117.82	\$24.00	\$141.82
166-080-22	MASANGCAY MARK CAIMOY & KRIEZL MA	3759 LUISA KAYASSO	\$0.00	\$117.82	\$24.00	\$141.82
166-080-23	ABARCA, IGNACIO C & GUADALUPE C	3767 LUISA KAYASSO	\$0.00	\$117.82	\$24.00	\$141.82
166-080-24	ORNELAS, PETE & REBECCA	3771 LUISA KAYASSO	\$0.00	\$117.82	\$24.00	\$141.82
166-080-25	AANERUD, AMANDA	3785 LUISA KAYASSO	\$0.00	\$117.82	\$24.00	\$141.82
166-080-26	CASAS, MA EVA VALLES	3766 LUISA KAYASSO	\$0.00	\$117.82	\$24.00	\$141.82
166-080-27	LGC PROPERTIES 3 LLC	3752 LUISA KAYASSO	\$0.00	\$117.82	\$24.00	\$141.82
166-080-28	DEL VILLAR, JAMIE G	3744 LUISA KAYASSO	\$0.00	\$117.82	\$24.00	\$141.82
166-080-29	CUNNIFF, JOHN B	3738 LUISA KAYASSO	\$0.00	\$117.82	\$24.00	\$141.82
166-080-30	PAAS, GILMORE & MARILOU	3730 LUISA KAYASSO	\$0.00	\$117.82	\$24.00	\$141.82
166-080-31	BROWN, DAVID C & CELESTE	3716 LUISA KAYASSO	\$0.00	\$117.82	\$24.00	\$141.82
166-080-32	SCHULZ, STEVEN M & KATHRYN M	3708 LUISA KAYASSO	\$0.00	\$117.82	\$24.00	\$141.82
166-080-33	NELSON, TERRY L & AURORA Q	3811 BAYRA MATIAS	\$0.00	\$117.82	\$24.00	\$141.82
166-080-34	RUVALCABA VICENTE JR & SANDOVAL FAB	3823 BAYRA MATIAS	\$0.00	\$117.82	\$24.00	\$141.82
166-080-35	REAL SAUL & KELLY LYNN	3835 BAYRA MATIAS	\$0.00	\$117.82	\$24.00	\$141.82
166-080-36	HERNANDEZ RODOLFO RIOS & RIOS MARI	3834 BAYRA MATIAS	\$0.00	\$117.82	\$24.00	\$141.82
166-080-37	GARAY JOHN PIERRE & BERBER MARINA	3822 BAYRA MATIAS	\$0.00	\$117.82	\$24.00	\$141.82
166-080-38	MONARES GEORGE B & CECILIA L	1628 SACCHETTI	\$0.00	\$117.82	\$24.00	\$141.82
166-080-39	FLORES, MANUEL A & ESTHER	1624 SACCHETTI	\$0.00	\$117.82	\$24.00	\$141.82
166-080-40	SIMERLEY, TRACY & LYNETTE ETAL	1613 ALCIRA NUNEZ	\$0.00	\$117.82	\$24.00	\$141.82
166-080-41	SIMERLEY TRACY R & SIMERLEY LYNETTE	1619 ALCIRA NUNEZ	\$0.00	\$117.82	\$24.00	\$141.82
166-080-42	LOPEZ PEDRO MEZA	1627 ALCIRA NUNEZ	\$0.00	\$117.82	\$24.00	\$141.82
166-080-43	RODRIGUEZ, SALVADOR JR	1633 ALCIRA NUNEZ	\$0.00	\$117.82	\$24.00	\$141.82
166-080-44	ADR VENTURES LLC	1639 ALCIRA NUNEZ	\$0.00	\$117.82	\$24.00	\$141.82
166-080-45	BRIONES, ARIEL S & JAMIE L	1645 ALCIRA NUNEZ	\$0.00	\$117.82	\$24.00	\$141.82
166-080-46	HOLDMAN, MICHAEL W & LYNNETTE	1651 ALCIRA NUNEZ	\$0.00	\$117.82	\$24.00	\$141.82
166-080-47	GIBSON DAVID HAROLD & ROBERTA JANE	1657 ALCIRA NUNEZ	\$0.00	\$117.82	\$24.00	\$141.82
166-080-48	TANGONAN, CONSTANTE & TERESITA	1669 ALCIRA NUNEZ	\$0.00	\$117.82	\$24.00	\$141.82
166-090-01	RILLAMAS MARINO & JEAN	1590 WILLIAM MOSS	\$0.00	\$117.82	\$24.00	\$141.82
166-090-02	PINEDA, HORACIO A & MARITZA L	1606 WILLIAM MOSS	\$0.00	\$117.82	\$24.00	\$141.82
166-090-03	ZHONG XIAO JIN & FENG YONG TR	1618 WILLIAM MOSS	\$0.00	\$117.82	\$24.00	\$141.82
166-090-04	CASTILLO, JACOBO JACINTO ETAL	1630 WILLIAM MOSS	\$0.00	\$117.82	\$24.00	\$141.82
166-090-05	DIAMOND SABRINA M ETAL	1642 WILLIAM MOSS	\$0.00	\$117.82	\$24.00	\$141.82
166-090-06	ZUNIGA, ALEJANDRO	1654 WILLIAM MOSS	\$0.00	\$117.82	\$24.00	\$141.82
166-090-07	LOPEZ REYES, JOSE A & GISELA	1668 WILLIAM MOSS	\$0.00	\$117.82	\$24.00	\$141.82
166-090-08	OLMOS, HUGO F N & JULISSA	1680 WILLIAM MOSS	\$0.00	\$117.82	\$24.00	\$141.82
166-090-09	COLLINS, JOHN J	4002 VILLALOBOS	\$0.00	\$117.82	\$24.00	\$141.82
166-090-10	BERGADO CHRIS & NILLO NORMA	4003 VILLALOBOS	\$0.00	\$117.82	\$24.00	\$141.82
166-090-11	LOPEZ DANIEL MUNOZ	1712 WILLIAM MOSS	\$0.00	\$117.82	\$24.00	\$141.82
166-090-12	CENTENO GERMAN	1720 WILLIAM MOSS	\$0.00	\$117.82	\$24.00	\$141.82
166-090-13	SHEN HAI & MA QIANG	1728 WILLIAM MOSS	\$0.00	\$117.82	\$24.00	\$141.82
166-090-14	CARDOSO EDGAR TORAL ETAL	1736 WILLIAM MOSS	\$0.00	\$117.82	\$24.00	\$141.82
166-090-15	GUPTA, VIJAY & EKTA	1744 WILLIAM MOSS	\$0.00	\$117.82	\$24.00	\$141.82
166-090-16	VIRAMONTES JOHNNY CARLOS JR	1752 WILLIAM MOSS	\$0.00	\$117.82	\$24.00	\$141.82
166-090-17	ELIJAH, OLUWAFEMI & GRACE LOVE	1760 WILLIAM MOSS	\$0.00	\$117.82	\$24.00	\$141.82
166-090-18	JOHNSON, DARRELL & DANIELLE	1768 WILLIAM MOSS	\$0.00	\$117.82	\$24.00	\$141.82

6/6/2023
Zones B-1, B-2, AND B-3: Weston Ranch Landscape Maintenance District
Annual Assessment Roll

APN	OWNER	LOCATION	B-1	B-2	B-3	TOTAL
166-090-19	CELERINO CELESTINO MENDEZ	1766 SACCHETTI	\$0.00	\$117.82	\$24.00	\$141.82
166-090-20	MINOR, MARIALUZ ETAL	1743 WILLIAM MOSS	\$0.00	\$117.82	\$24.00	\$141.82
166-090-21	ROBINSON, BEVERLY J	1735 WILLIAM MOSS	\$0.00	\$117.82	\$24.00	\$141.82
166-090-22	GONG, XIAOFAN & YAO	1727 WILLIAM MOSS	\$0.00	\$117.82	\$24.00	\$141.82
166-090-23	MADRIZ, AUDELIA CEJA	1719 WILLIAM MOSS	\$0.00	\$117.82	\$24.00	\$141.82
166-090-24	BEADLE, ARTURO J & MARIA ZOE	1711 WILLIAM MOSS	\$0.00	\$117.82	\$24.00	\$141.82
166-090-25	AREVALO, MARGARITO & MARIA P	1707 WILLIAM MOSS	\$0.00	\$117.82	\$24.00	\$141.82
166-090-26	FRANCO JONATHAN & VICTORIA	1703 WILLIAM MOSS	\$0.00	\$117.82	\$24.00	\$141.82
166-090-27	SHAH, IBNE & SHINAZ	1697 WILLIAM MOSS	\$0.00	\$117.82	\$24.00	\$141.82
166-090-28	GILBERT, STACEY	1691 WILLIAM MOSS	\$0.00	\$117.82	\$24.00	\$141.82
166-090-29	HAMED SAID ETAL	1683 WILLIAM MOSS	\$0.00	\$117.82	\$24.00	\$141.82
166-090-30	CORONA, PEDRO	1679 WILLIAM MOSS	\$0.00	\$117.82	\$24.00	\$141.82
166-090-31	MENDEZ STEPHANIE S & ULYSSES	1665 WILLIAM MOSS	\$0.00	\$117.82	\$24.00	\$141.82
166-090-32	GOMEZ, SERAPIO GOMEZ & IRMA V	1651 WILLIAM MOSS	\$0.00	\$117.82	\$24.00	\$141.82
166-090-33	UMANA NERY I	1633 WILLIAM MOSS	\$0.00	\$117.82	\$24.00	\$141.82
166-090-34	CRUZ, RAMIRO R & ANTONIA M	1604 SACCHETTI	\$0.00	\$117.82	\$24.00	\$141.82
166-090-35	RODRIGUEZ EDUARDO J LARA & MARTINE	1608 SACCHETTI	\$0.00	\$117.82	\$24.00	\$141.82
166-090-36	BENDER, JAIME	1612 SACCHETTI	\$0.00	\$117.82	\$24.00	\$141.82
166-090-37	VALDEZ, KIMBERLY M ETAL	1616 SACCHETTI	\$0.00	\$117.82	\$24.00	\$141.82
166-090-38	VALENCIA LUZ DEL CARMEN CERVANTES	1616 ALCIRA NUNEZ	\$0.00	\$117.82	\$24.00	\$141.82
166-090-39	FIERRO, PIERRE G	1622 ALCIRA NUNEZ	\$0.00	\$117.82	\$24.00	\$141.82
166-090-40	LEWIS, TYNA	1628 ALCIRA NUNEZ	\$0.00	\$117.82	\$24.00	\$141.82
166-090-41	ARRENDONDO, CARLOS R & LILIA M	1634 ALCIRA NUNEZ	\$0.00	\$117.82	\$24.00	\$141.82
166-090-42	LUONG, TIN & THUY LINH TR	1640 ALCIRA NUNEZ	\$0.00	\$117.82	\$24.00	\$141.82
166-090-43	YAN, ZONGJI & YI TR	1646 ALCIRA NUNEZ	\$0.00	\$117.82	\$24.00	\$141.82
166-090-44	HAWKINS, MICHAEL	1652 ALCIRA NUNEZ	\$0.00	\$117.82	\$24.00	\$141.82
166-090-45	ZEPEDA, JESUS ESTRADA	1658 ALCIRA NUNEZ	\$0.00	\$117.82	\$24.00	\$141.82
166-090-46	ALATORRE, ELIAS GONZALEZ	1664 ALCIRA NUNEZ	\$0.00	\$117.82	\$24.00	\$141.82
166-090-47	ULLOA EDGAR	1670 ALCIRA NUNEZ	\$0.00	\$117.82	\$24.00	\$141.82
166-090-48	FARUQUE JABED & KULSHUM NUSRAT	1708 ALCIRA NUNEZ	\$0.00	\$117.82	\$24.00	\$141.82
166-090-49	YADAV, MONIKA	1720 ALCIRA NUNEZ	\$0.00	\$117.82	\$24.00	\$141.82
166-090-50	PASCUAL REX ALLEN RAMOS	1732 ALCIRA NUNEZ	\$0.00	\$117.82	\$24.00	\$141.82
166-090-51	NUNEZ SAMUEL A	1762 SACCHETTI	\$0.00	\$117.82	\$24.00	\$141.82
166-090-52	KLING, SEAN	1744 SACCHETTI	\$0.00	\$117.82	\$24.00	\$141.82
166-100-01	MARTINEZ, JULIA GONZALEZ	4209 PISSARRO	\$0.00	\$117.82	\$24.00	\$141.82
166-100-02	BRENES, ALVARO JR	1811 PICASSO	\$0.00	\$117.82	\$24.00	\$141.82
166-100-03	FAZELYAR JAVED & SANA	1819 PICASSO	\$0.00	\$117.82	\$24.00	\$141.82
166-100-04	DIAZ RINCON JUAN & DIAZ ALBA	1827 PICASSO	\$0.00	\$117.82	\$24.00	\$141.82
166-100-05	GUTIERREZ JUAN A SALGUERO & AMAYA F	1903 PICASSO	\$0.00	\$117.82	\$24.00	\$141.82
166-100-06	CALGOLDEN REALTY LLC ETAL	1915 PICASSO	\$0.00	\$117.82	\$24.00	\$141.82
166-100-07	BUSHNELL, LAWRENCE P & STEPHANIE	1921 PICASSO	\$0.00	\$117.82	\$24.00	\$141.82
166-100-08	EJALONIBU OLALEKAN M	1929 PICASSO	\$0.00	\$117.82	\$24.00	\$141.82
166-100-09	DEOL HARMINDER	2005 PICASSO	\$0.00	\$117.82	\$24.00	\$141.82
166-100-10	BANSAL, JITENDRA K & NIRMLA K	2017 PICASSO	\$0.00	\$117.82	\$24.00	\$141.82
166-100-11	DASALLA JUNIOR VIC MARQUEZ & MARILC	2020 PICASSO	\$0.00	\$117.82	\$24.00	\$141.82
166-100-12	ZHOU, JIN TR	2012 PICASSO	\$0.00	\$117.82	\$24.00	\$141.82
166-100-13	KALRA, JESMEET	1930 PICASSO	\$0.00	\$117.82	\$24.00	\$141.82
166-100-14	VU, VINH NGUYEN	1922 PICASSO	\$0.00	\$117.82	\$24.00	\$141.82
166-100-15	JIN, MAGGIE	1914 PICASSO	\$0.00	\$117.82	\$24.00	\$141.82
166-100-16	VELAZQUEZ FERNANDO ESPARZA ETAL	1906 PICASSO	\$0.00	\$117.82	\$24.00	\$141.82
166-100-17	CHIAR, PAUL	1826 PICASSO	\$0.00	\$117.82	\$24.00	\$141.82
166-100-18	VICKERS, TYRIA	1818 PICASSO	\$0.00	\$117.82	\$24.00	\$141.82

6/6/2023
Zones B-1, B-2, AND B-3: Weston Ranch Landscape Maintenance District
Annual Assessment Roll

APN	OWNER	LOCATION	B-1	B-2	B-3	TOTAL
166-100-19	MAGANA JUAN CARLOS RAMOS	1810 PICASSO	\$0.00	\$117.82	\$24.00	\$141.82
166-100-20	SINGH, PARM KHIAL	1802 PICASSO	\$0.00	\$117.82	\$24.00	\$141.82
166-100-21	SINGH JASPAL	1803 GERMAIN	\$0.00	\$117.82	\$24.00	\$141.82
166-100-22	YEPEZ, ALEJANDRO V & MARIA D	1817 GERMAIN	\$0.00	\$117.82	\$24.00	\$141.82
166-100-23	DHINDSA, HARJINDER S	1831 GERMAIN	\$0.00	\$117.82	\$24.00	\$141.82
166-100-24	ROSALES, GILBERTO R	1845 GERMAIN	\$0.00	\$117.82	\$24.00	\$141.82
166-100-25	OCHOA, JESUS & ELSA ELENA	1905 GERMAIN	\$0.00	\$117.82	\$24.00	\$141.82
166-100-26	CAMPBELL, ROXANNE	1923 GERMAIN	\$0.00	\$117.82	\$24.00	\$141.82
166-100-27	ECHEVARRIA, MIGUEL A	1939 GERMAIN	\$0.00	\$117.82	\$24.00	\$141.82
166-100-28	ALI FAIZ & SINGH SHAREEN	1955 GERMAIN	\$0.00	\$117.82	\$24.00	\$141.82
166-100-29	RATTA RICKY K & KMBUAAR MANISAI	1969 GERMAIN	\$0.00	\$117.82	\$24.00	\$141.82
166-100-30	TORRES MAURA TORRES ETAL	1968 GERMAIN	\$0.00	\$117.82	\$24.00	\$141.82
166-100-31	ZETINO, JOSE	1954 GERMAIN	\$0.00	\$117.82	\$24.00	\$141.82
166-100-32	KAUR, SATINDER	1940 GERMAIN	\$0.00	\$117.82	\$24.00	\$141.82
166-100-33	EMPERADOR, VIRGILIO B	1922 GERMAIN	\$0.00	\$117.82	\$24.00	\$141.82
166-100-34	YEH, YUEN	1906 GERMAIN	\$0.00	\$117.82	\$24.00	\$141.82
166-100-35	DELACRUZ, ARNOLD	1842 GERMAIN	\$0.00	\$117.82	\$24.00	\$141.82
166-100-36	RAMIREZ, ROLAND R & MARY S	1820 GERMAIN	\$0.00	\$117.82	\$24.00	\$141.82
166-100-37	JIMENEZ LUIS	1804 GERMAIN	\$0.00	\$117.82	\$24.00	\$141.82
166-100-38	LARA RAMOS, SERGIO ETAL	4332 PISSARRO	\$0.00	\$117.82	\$24.00	\$141.82
166-100-39	ALHAKEM ALI SALIH & HUSSEIN HANAN S/	4318 PISSARRO	\$0.00	\$117.82	\$24.00	\$141.82
166-100-40	MARIN, RAFAEL & GLAFIRA	4304 PISSARRO	\$0.00	\$117.82	\$24.00	\$141.82
166-100-41	LIU, HAO & BEI	4262 PISSARRO	\$0.00	\$117.82	\$24.00	\$141.82
166-100-42	HUERTA, ADRIANA	4250 PISSARRO	\$0.00	\$117.82	\$24.00	\$141.82
166-100-43	MODESTO, RUBEN JR & TISHA	4238 PISSARRO	\$0.00	\$117.82	\$24.00	\$141.82
166-100-44	BAUTISTA, ANNABELLE	4224 PISSARRO	\$0.00	\$117.82	\$24.00	\$141.82
166-100-45	OLIVAS JUAN JESUS & MARIA GUADALUPE	4210 PISSARRO	\$0.00	\$117.82	\$24.00	\$141.82
166-110-01	SU, JING & HONG	2029 PICASSO	\$0.00	\$117.82	\$24.00	\$141.82
166-110-02	GUO, SHAOI & WEN	2101 PICASSO	\$0.00	\$117.82	\$24.00	\$141.82
166-110-03	LOPEZ BERNADETTE VILORIA	2115 PICASSO	\$0.00	\$117.82	\$24.00	\$141.82
166-110-04	BROWDER, CESENA COLEMAN	2129 PICASSO	\$0.00	\$117.82	\$24.00	\$141.82
166-110-05	ROQUE, MARCELA	2143 PICASSO	\$0.00	\$117.82	\$24.00	\$141.82
166-110-06	LI, DONGHUI & IRENE HONG	2157 PICASSO	\$0.00	\$117.82	\$24.00	\$141.82
166-110-07	DOH FELIX T	2205 PICASSO	\$0.00	\$117.82	\$24.00	\$141.82
166-110-08	HUYNH, CHARLES T & LISA H	2213 PICASSO	\$0.00	\$117.82	\$24.00	\$141.82
166-110-09	ORTEGA MIGUEL O ETAL	2221 PICASSO	\$0.00	\$117.82	\$24.00	\$141.82
166-110-10	MORA, MONICA	2233 PICASSO	\$0.00	\$117.82	\$24.00	\$141.82
166-110-11	ARANDA, HECTOR & MARIA	2245 PICASSO	\$0.00	\$117.82	\$24.00	\$141.82
166-110-12	CLYBURN, BLANCHE	2307 PICASSO	\$0.00	\$117.82	\$24.00	\$141.82
166-110-13	LARSEN CASE THOMAS TR	2319 PICASSO	\$0.00	\$117.82	\$24.00	\$141.82
166-110-14	CHU, KEN & XIAO LING	4240 MONET	\$0.00	\$117.82	\$24.00	\$141.82
166-110-15	BRETA, ENRICO F	4241 MONET	\$0.00	\$117.82	\$24.00	\$141.82
166-110-16	CRAWFORD, KAREN TR	4259 MONET	\$0.00	\$117.82	\$24.00	\$141.82
166-110-17	GILL, JASWINDER S & SUKHVEER K TR	2370 PICASSO	\$0.00	\$117.82	\$24.00	\$141.82
166-110-18	ROGERS ELIZABETH MARIE ETAL	2358 PICASSO	\$0.00	\$117.82	\$24.00	\$141.82
166-110-19	JAIMES, NANCY	2344 PICASSO	\$0.00	\$117.82	\$24.00	\$141.82
166-110-20	MENDEZ, RAFAEL & PATRICIA	2330 PICASSO	\$0.00	\$117.82	\$24.00	\$141.82
166-110-21	MORA, JOSE MARTIN	2318 PICASSO	\$0.00	\$117.82	\$24.00	\$141.82
166-110-22	MANZO, EDER ETAL	2306 PICASSO	\$0.00	\$117.82	\$24.00	\$141.82
166-110-23	SINGH RAVINDERJEET & KAUR JASMALL	2242 PICASSO	\$0.00	\$117.82	\$24.00	\$141.82
166-110-24	KAUR, MANINDER	2230 PICASSO	\$0.00	\$117.82	\$24.00	\$141.82
166-110-25	FONTANILLA, EDGAR F & IDA B	2224 PICASSO	\$0.00	\$117.82	\$24.00	\$141.82

6/6/2023
Zones B-1, B-2, AND B-3: Weston Ranch Landscape Maintenance District
Annual Assessment Roll

APN	OWNER	LOCATION	B-1	B-2	B-3	TOTAL
166-110-26	YATES RICHARD LEE JR	2210 PICASSO	\$0.00	\$117.82	\$24.00	\$141.82
166-110-27	GARCIA, EDUARDO	2204 PICASSO	\$0.00	\$117.82	\$24.00	\$141.82
166-110-28	GOMEZ, MARTIN G & ARACELI R	2156 PICASSO	\$0.00	\$117.82	\$24.00	\$141.82
166-110-29	DIAZ LINDA	2140 PICASSO	\$0.00	\$117.82	\$24.00	\$141.82
166-110-30	BGDK FOUNDATION	4307 EIFFEL	\$0.00	\$117.82	\$24.00	\$141.82
166-110-31	DREAM FLY LLC	4319 EIFFEL	\$0.00	\$117.82	\$24.00	\$141.82
166-110-32	KAPUR, SANDEEP & TOOLIKA	4331 EIFFEL	\$0.00	\$117.82	\$24.00	\$141.82
166-110-33	ZARATE, SANJUANA	4343 EIFFEL	\$0.00	\$117.82	\$24.00	\$141.82
166-110-34	CHAVEZ LIRA CARLOS & CHAVEZ SILVIA	2056 GERMAIN	\$0.00	\$117.82	\$24.00	\$141.82
166-110-35	FLORES, MARCO A & MARICELA	2038 GERMAIN	\$0.00	\$117.82	\$24.00	\$141.82
166-110-36	DU, YANPING & JUN	2024 GERMAIN	\$0.00	\$117.82	\$24.00	\$141.82
166-110-37	REMIGIO, JULIUS SANTOS	2010 GERMAIN	\$0.00	\$117.82	\$24.00	\$141.82
166-110-38	LLAMAS, IBARRA & JOSEFINA	2011 GERMAIN	\$0.00	\$117.82	\$24.00	\$141.82
166-110-39	EDWARDS, STEPHEN & DANIELLE	2025 GERMAIN	\$0.00	\$117.82	\$24.00	\$141.82
166-110-40	SEKHON, JOGA SINGH	2037 GERMAIN	\$0.00	\$117.82	\$24.00	\$141.82
166-110-41	GRANADOS, ALICIA	2053 GERMAIN	\$0.00	\$117.82	\$24.00	\$141.82
166-110-42	KUMAR, SHAKTI & RAVINDER	2114 PICASSO	\$0.00	\$117.82	\$24.00	\$141.82
166-110-43	ACAIN ANNABEL R & ISAGANI T	2102 PICASSO	\$0.00	\$117.82	\$24.00	\$141.82
166-110-44	MACIAS, TEOFILO G	2036 PICASSO	\$0.00	\$117.82	\$24.00	\$141.82
166-110-45	LUGO REYNALDO RICARDO JIMENEZ & MA	2028 PICASSO	\$0.00	\$117.82	\$24.00	\$141.82
166-120-01	WANG, ZHONG MING	4203 MONET	\$0.00	\$117.82	\$24.00	\$141.82
166-120-02	GURRY, WILLIAM & RAYLENE TR	4211 MONET	\$0.00	\$117.82	\$24.00	\$141.82
166-120-03	AHMADI, RONA	4219 MONET	\$0.00	\$117.82	\$24.00	\$141.82
166-120-04	MENDOZA, HORACIO & GRACIELA	4227 MONET	\$0.00	\$117.82	\$24.00	\$141.82
166-120-05	BANALES EDWARD & MENESES MONICA	4235 MONET	\$0.00	\$117.82	\$24.00	\$141.82
166-120-06	MITCHELL, PHILLIP JR & LENEET	4234 MONET	\$0.00	\$117.82	\$24.00	\$141.82
166-120-07	SINGH, AJENDRA S & ANJILA L	4226 MONET	\$0.00	\$117.82	\$24.00	\$141.82
166-120-08	FUENTES JOSE ARMINDO	4218 MONET	\$0.00	\$117.82	\$24.00	\$141.82
166-120-09	SINGH, DALIP	4210 MONET	\$0.00	\$117.82	\$24.00	\$141.82
166-120-10	JOHNSON, CHARLENA A	4202 MONET	\$0.00	\$117.82	\$24.00	\$141.82
166-120-11	FIGUEROA LUCIANO CARRANZA & LEMUS	4166 MONET	\$0.00	\$117.82	\$24.00	\$141.82
166-120-12	WILLIAMS, DOROTHY	4160 MONET	\$0.00	\$117.82	\$24.00	\$141.82
166-120-13	TEJEDA MARVIL & OCHOA ROSALIA HEREL	4154 MONET	\$0.00	\$117.82	\$24.00	\$141.82
166-120-14	FINAU MELE F	4146 MONET	\$0.00	\$117.82	\$24.00	\$141.82
166-120-15	VICTOR BRIAN TORRES ETAL	4138 MONET	\$0.00	\$117.82	\$24.00	\$141.82
166-120-16	BENITEZ MURILLO, ANTONIO	2320 CEZANNE	\$0.00	\$117.82	\$24.00	\$141.82
166-120-17	TEJEDA FRANCISCO J GONZALEZ & GONZA	2306 CEZANNE	\$0.00	\$117.82	\$24.00	\$141.82
166-120-18	BROWN, ARNETTA E	2242 CEZANNE	\$0.00	\$117.82	\$24.00	\$141.82
166-120-19	NAGRA, DALBIR S & KULJIT K	4123 BASTILLE	\$0.00	\$117.82	\$24.00	\$141.82
166-120-20	SIMS, ELIZABETH ETAL	4131 BASTILLE	\$0.00	\$117.82	\$24.00	\$141.82
166-120-21	ESZLINGER ANGEL P & CHRISTINA R	4209 BASTILLE	\$0.00	\$117.82	\$24.00	\$141.82
166-120-22	JIANG, XINYU & JIA	4225 BASTILLE	\$0.00	\$117.82	\$24.00	\$141.82
166-120-23	JAIMES, EMILIO & MARIA G	4237 BASTILLE	\$0.00	\$117.82	\$24.00	\$141.82
166-120-24	ZAMBRANO, THOMAS E	4252 BASTILLE	\$0.00	\$117.82	\$24.00	\$141.82
166-120-25	ARANA, JUAN M	4240 BASTILLE	\$0.00	\$117.82	\$24.00	\$141.82
166-120-26	TRUJILLO MARIA	4222 BASTILLE	\$0.00	\$117.82	\$24.00	\$141.82
166-120-27	LICLICAN, FRANCISCA ETAL	4208 BASTILLE	\$0.00	\$117.82	\$24.00	\$141.82
166-120-28	ORTIZ, MIGUEL A & MEYLIN A	4126 BASTILLE	\$0.00	\$117.82	\$24.00	\$141.82
166-120-29	CHEN, YAN & ZHI YING TR	4120 BASTILLE	\$0.00	\$117.82	\$24.00	\$141.82
166-120-30	ZAINUDDIN MOIZ A & AMATULLAH M	4114 BASTILLE	\$0.00	\$117.82	\$24.00	\$141.82
166-120-31	JOHNSTON, ROBERT D & DEBBIE T	2205 CEZANNE	\$0.00	\$117.82	\$24.00	\$141.82
166-120-32	DE ARRIETA, RUBI CRUZ	2217 CEZANNE	\$0.00	\$117.82	\$24.00	\$141.82

6/6/2023
Zones B-1, B-2, AND B-3: Weston Ranch Landscape Maintenance District
Annual Assessment Roll

APN	OWNER	LOCATION	B-1	B-2	B-3	TOTAL
166-120-33	JING, JIAN HUA & CHUNRONG	2229 CEZANNE	\$0.00	\$117.82	\$24.00	\$141.82
166-120-34	NGUYEN, KEVIN	2241 CEZANNE	\$0.00	\$117.82	\$24.00	\$141.82
166-120-35	PLACENCIA, EDWARD J & ANA BELEN P	2307 CEZANNE	\$0.00	\$117.82	\$24.00	\$141.82
166-120-36	ZHANG XIAOQING DENNIS & LU HONG TR	2321 CEZANNE	\$0.00	\$117.82	\$24.00	\$141.82
166-120-37	GUZMAN, MODESTO & JANETH	2335 CEZANNE	\$0.00	\$117.82	\$24.00	\$141.82
166-120-38	HERNANDEZ, SALVADOR & MARTHA	2349 CEZANNE	\$0.00	\$117.82	\$24.00	\$141.82
166-120-39	DEAN NAFEEZ ASEEM & ZYNAH ALMAZ	4109 MONET	\$0.00	\$117.82	\$24.00	\$141.82
166-120-40	BAINS, JASVIR SINGH	4117 MONET	\$0.00	\$117.82	\$24.00	\$141.82
166-120-41	KASONGO, MIKE TR	4123 MONET	\$0.00	\$117.82	\$24.00	\$141.82
166-120-42	SCALES JERRY & BLOUNT PAMELA TR	4133 MONET	\$0.00	\$117.82	\$24.00	\$141.82
166-120-43	SHAVIES ANGELA S	4141 MONET	\$0.00	\$117.82	\$24.00	\$141.82
166-120-44	WEI, DONG	4149 MONET	\$0.00	\$117.82	\$24.00	\$141.82
166-120-45	MOCABUGAO, VIOLALYN A	4157 MONET	\$0.00	\$117.82	\$24.00	\$141.82
166-130-01	LEADER, SUCHA & KULDIP K	4015 ZEALLY	\$0.00	\$117.82	\$24.00	\$141.82
166-130-02	JAMES, LAWANDA	4027 ZEALLY	\$0.00	\$117.82	\$24.00	\$141.82
166-130-03	MODKINS GERALDINE	2129 VAN GOGH	\$0.00	\$117.82	\$24.00	\$141.82
166-130-04	TENNETY, UDAY SHANKAR & NEERAJA	2141 VAN GOGH	\$0.00	\$117.82	\$24.00	\$141.82
166-130-05	MALHOTRA KIRTI	2203 VAN GOGH	\$0.00	\$117.82	\$24.00	\$141.82
166-130-06	DING, ZHONGLI & XIAOCHUN TR	2219 VAN GOGH	\$0.00	\$117.82	\$24.00	\$141.82
166-130-07	ORTIZ, RICKY E & TAMRA F	2237 VAN GOGH	\$0.00	\$117.82	\$24.00	\$141.82
166-130-08	CABRAL, GILBERT	2253 VAN GOGH	\$0.00	\$117.82	\$24.00	\$141.82
166-130-09	ANDRADE, SALVADOR LUA & BEATRIZ	2305 VAN GOGH	\$0.00	\$117.82	\$24.00	\$141.82
166-130-10	OSEI, GERALDINE P	2323 VAN GOGH	\$0.00	\$117.82	\$24.00	\$141.82
166-130-11	ULLHA, MAHMADHUSAN A	2335 VAN GOGH	\$0.00	\$117.82	\$24.00	\$141.82
166-130-12	CORTES, DONALD P JR	2351 VAN GOGH	\$0.00	\$117.82	\$24.00	\$141.82
166-130-13	JIMENEZ ESTHER REYES ETAL	2369 VAN GOGH	\$0.00	\$117.82	\$24.00	\$141.82
166-130-14	PRECIADO CRUZ FERNANDO & JIMENEZ VI	4002 MONET	\$0.00	\$117.82	\$24.00	\$141.82
166-130-15	MEZA, JULIO A ALBA	4005 MONET	\$0.00	\$117.82	\$24.00	\$141.82
166-130-16	MAO, XIYUN & YAN	4013 MONET	\$0.00	\$117.82	\$24.00	\$141.82
166-130-17	SALIM MUHAMMAD J & KHAN SAIMA ETA	4021 MONET	\$0.00	\$117.82	\$24.00	\$141.82
166-130-18	MORAN, JULIA M	4029 MONET	\$0.00	\$117.82	\$24.00	\$141.82
166-130-19	NAKKOUN, KHAMAE	4037 MONET	\$0.00	\$117.82	\$24.00	\$141.82
166-130-20	WAHID, ABDUL	4045 MONET	\$0.00	\$117.82	\$24.00	\$141.82
166-130-21	WILLIAMS RAYBON, TERRIE L	2370 VAN GOGH	\$0.00	\$117.82	\$24.00	\$141.82
166-130-22	AVULA RAMALINGESWAR R & GUDLA LAV	2358 VAN GOGH	\$0.00	\$117.82	\$24.00	\$141.82
166-130-23	ING, SENG	2340 VAN GOGH	\$0.00	\$117.82	\$24.00	\$141.82
166-130-24	LOPEZ, HERBERT E SR & GLORIA L	2326 VAN GOGH	\$0.00	\$117.82	\$24.00	\$141.82
166-130-25	SHAH, IBNE I & SHINAZ M	2310 VAN GOGH	\$0.00	\$117.82	\$24.00	\$141.82
166-130-26	ZHU, HUIRONG & TINA	2254 VAN GOGH	\$0.00	\$117.82	\$24.00	\$141.82
166-130-27	AU FORTUNAS LLC	2238 VAN GOGH	\$0.00	\$117.82	\$24.00	\$141.82
166-130-28	GUO MIN & YANG LIN TR	2222 VAN GOGH	\$0.00	\$117.82	\$24.00	\$141.82
166-130-29	PARAS MODESTO C JR & PARAS CORAZON	2206 VAN GOGH	\$0.00	\$117.82	\$24.00	\$141.82
166-130-30	ANTIPORDA, JEFFRY & GIRLIE	2144 VAN GOGH	\$0.00	\$117.82	\$24.00	\$141.82
166-130-31	MENDOZA, GUADALUPE	2132 VAN GOGH	\$0.00	\$117.82	\$24.00	\$141.82
166-130-32	CORTEZ, JOSE L & YOLANDA E	2120 VAN GOGH	\$0.00	\$117.82	\$24.00	\$141.82
166-130-33	ZHENG JOHN ZHEN HUA ETAL	2108 VAN GOGH	\$0.00	\$117.82	\$24.00	\$141.82
166-130-34	SINGH, GURDEV & KUSHMAWATTIE	2101 CEZANNE	\$0.00	\$117.82	\$24.00	\$141.82
166-130-35	CHIPREZ BALDEMAR	2115 CEZANNE	\$0.00	\$117.82	\$24.00	\$141.82
166-130-36	RODRIGUEZ, EDGAR E ARAMBULA	2127 CEZANNE	\$0.00	\$117.82	\$24.00	\$141.82
166-130-37	DELGADO, SALVADOR L & FLORIDALMA C	2139 CEZANNE	\$0.00	\$117.82	\$24.00	\$141.82
166-130-38	MCDOUGAL, GREGORY N	2153 CEZANNE	\$0.00	\$117.82	\$24.00	\$141.82
166-130-39	WILLIAMS, TONY	4105 DEGAS	\$0.00	\$117.82	\$24.00	\$141.82

6/6/2023
Zones B-1, B-2, AND B-3: Weston Ranch Landscape Maintenance District
Annual Assessment Roll

APN	OWNER	LOCATION	B-1	B-2	B-3	TOTAL
166-130-40	DUARTE, ANTHONY R JR	4119 DEGAS	\$0.00	\$117.82	\$24.00	\$141.82
166-130-41	CLARK, DAVID E & TRACY D	4127 DEGAS	\$0.00	\$117.82	\$24.00	\$141.82
166-130-42	MENDOZA, NORMA	4135 DEGAS	\$0.00	\$117.82	\$24.00	\$141.82
166-130-43	LIANG, JIN & CHUNYAN	4151 DEGAS	\$0.00	\$117.82	\$24.00	\$141.82
166-130-44	AGUILA, RAUL & CLAUDIA	4150 DEGAS	\$0.00	\$117.82	\$24.00	\$141.82
166-130-45	LAL SURINDER & SABHARWAL SEEMA	4134 DEGAS	\$0.00	\$117.82	\$24.00	\$141.82
166-130-46	VU, KRISTY	4122 DEGAS	\$0.00	\$117.82	\$24.00	\$141.82
166-130-47	TURCIOS JOSUE A CERNA & DECERNA JEAN	4108 DEGAS	\$0.00	\$117.82	\$24.00	\$141.82
166-140-01	CORBEIL RICHARD L JR & KANJANAPATAN	4135 ZEALLY	\$0.00	\$117.82	\$24.00	\$141.82
166-140-02	MUNOZ, DANIEL A & LEESA M	4203 ZEALLY	\$0.00	\$117.82	\$24.00	\$141.82
166-140-03	SINGH, JALJIT	4215 ZEALLY	\$0.00	\$117.82	\$24.00	\$141.82
166-140-04	SINGH, BARA & PARAMJIT	4229 ZEALLY	\$0.00	\$117.82	\$24.00	\$141.82
166-140-05	GONG, DEYU & CUNZHENG TR	4230 ZEALLY	\$0.00	\$117.82	\$24.00	\$141.82
166-140-06	ALVAREZ, HAROLD	4216 ZEALLY	\$0.00	\$117.82	\$24.00	\$141.82
166-140-07	CHRISTENSEN, JOHN & SHAUNNA	4204 ZEALLY	\$0.00	\$117.82	\$24.00	\$141.82
166-140-08	RODRIGUEZ, CRISPIN JR & ROSA G	4134 ZEALLY	\$0.00	\$117.82	\$24.00	\$141.82
166-140-09	HERNANDEZ, JAIME O & MARIBEL ETAL	4126 ZEALLY	\$0.00	\$117.82	\$24.00	\$141.82
166-140-10	MITCHELL HAROLD E	4118 ZEALLY	\$0.00	\$117.82	\$24.00	\$141.82
166-140-11	MOORE, GREGORY KEVIN & JANE MICHELE	4110 ZEALLY	\$0.00	\$117.82	\$24.00	\$141.82
166-140-12	YANG, JUSAN & JUAN	4107 SEURAT	\$0.00	\$117.82	\$24.00	\$141.82
166-140-13	CORRAL, ROBERT C	4113 SEURAT	\$0.00	\$117.82	\$24.00	\$141.82
166-140-14	FIELDS GAGE DAWN	4119 SEURAT	\$0.00	\$117.82	\$24.00	\$141.82
166-140-15	CUTHBERT SIMON JAMES & ROBIN KAY	4125 SEURAT	\$0.00	\$117.82	\$24.00	\$141.82
166-140-16	GRIMES, DAVID C & CRYSTAL M	4133 SEURAT	\$0.00	\$117.82	\$24.00	\$141.82
166-140-17	EAST, JOHN E	4130 SEURAT	\$0.00	\$117.82	\$24.00	\$141.82
166-140-18	BAIRD, JEFFREY J & FRANCINE M	4124 SEURAT	\$0.00	\$117.82	\$24.00	\$141.82
166-140-19	GARCIA, LEONARDO	4118 SEURAT	\$0.00	\$117.82	\$24.00	\$141.82
166-140-20	SOUZA, RUEBEN ERNESTO & TONI	4112 SEURAT	\$0.00	\$117.82	\$24.00	\$141.82
166-140-21	YANG, JUN RONG & CHRISTINE D	4106 SEURAT	\$0.00	\$117.82	\$24.00	\$141.82
166-140-22	CUISON, EDUARDO R	1932 VAN GOGH	\$0.00	\$117.82	\$24.00	\$141.82
166-140-23	CASTRO YESICA SINAI	1918 VAN GOGH	\$0.00	\$117.82	\$24.00	\$141.82
166-140-24	DOMONDON ROWELIND A & ROBERT G	4129 VAN GOGH	\$0.00	\$117.82	\$24.00	\$141.82
166-140-25	ASENCION, RELUCIO C & ROXANNE A	4147 VAN GOGH	\$0.00	\$117.82	\$24.00	\$141.82
166-140-26	NOLAN, JOSEPH & YANRAN	4150 VAN GOGH	\$0.00	\$117.82	\$24.00	\$141.82
166-140-27	ORTEZ, JOSE R & VILMA D	4132 VAN GOGH	\$0.00	\$117.82	\$24.00	\$141.82
166-140-28	LAM, VAN M	4114 VAN GOGH	\$0.00	\$117.82	\$24.00	\$141.82
166-140-29	MCDADE, MARCUS C SR	4115 PISSARRO	\$0.00	\$117.82	\$24.00	\$141.82
166-140-30	MEDEL, GERARDO & ALEJANDRA C	4127 PISSARRO	\$0.00	\$117.82	\$24.00	\$141.82
166-140-31	IRELAND, JAMES D & REBECCA A	4141 PISSARRO	\$0.00	\$117.82	\$24.00	\$141.82
166-140-32	HERNANDEZ, GWENDOLYN D	4149 PISSARRO	\$0.00	\$117.82	\$24.00	\$141.82
166-140-33	JENKINS, RICKEY & DEBRA	4152 PISSARRO	\$0.00	\$117.82	\$24.00	\$141.82
166-140-34	NISAR, MOHAMMAD	4144 PISSARRO	\$0.00	\$117.82	\$24.00	\$141.82
166-140-35	SANCHEZ, HECTOR M EST & LINDA M	4128 PISSARRO	\$0.00	\$117.82	\$24.00	\$141.82
166-140-36	BLACKBURN, SHELLEY D	4116 PISSARRO	\$0.00	\$117.82	\$24.00	\$141.82
166-140-37	DE MEDINA ANTONIA CONTRERAS	4102 PISSARRO	\$0.00	\$117.82	\$24.00	\$141.82
166-140-39	AQUINO, ENRIQUE A	1815 VAN GOGH	\$0.00	\$117.82	\$24.00	\$141.82
166-140-40	LEWIS, DAWN APRIL	1823 VAN GOGH	\$0.00	\$117.82	\$24.00	\$141.82
166-140-41	UMAYAM, FERNANDO BASA & LIZA	1831 VAN GOGH	\$0.00	\$117.82	\$24.00	\$141.82
166-140-42	TODD, HENRY	1839 VAN GOGH	\$0.00	\$117.82	\$24.00	\$141.82
166-140-43	STILES HARRY HAROLD III & MIRIAM VELAZQUEZ	1845 VAN GOGH	\$0.00	\$117.82	\$24.00	\$141.82
166-140-44	PASAOA ALFREDO PEREZ & EVANGELINE R	1901 VAN GOGH	\$0.00	\$117.82	\$24.00	\$141.82
166-140-45	NGAN, SU THONG ETAL	1917 VAN GOGH	\$0.00	\$117.82	\$24.00	\$141.82

6/6/2023
Zones B-1, B-2, AND B-3: Weston Ranch Landscape Maintenance District
Annual Assessment Roll

APN	OWNER	LOCATION	B-1	B-2	B-3	TOTAL
166-140-46	CORONA VERONICA X	1933 VAN GOGH	\$0.00	\$117.82	\$24.00	\$141.82
166-140-47	ALKAKOS JONATHAN	1947 VAN GOGH	\$0.00	\$117.82	\$24.00	\$141.82
166-140-48	PACHECO DORA	1961 VAN GOGH	\$0.00	\$117.82	\$24.00	\$141.82
166-140-49	LOYA, SAMUEL CABRERA & DOMINGA	2003 VAN GOGH	\$0.00	\$117.82	\$24.00	\$141.82
166-140-50	AINSWORTH, ANGELA	2015 VAN GOGH	\$0.00	\$117.82	\$24.00	\$141.82
166-140-51	TRAN, HIENNU THI	2021 VAN GOGH	\$0.00	\$117.82	\$24.00	\$141.82
166-140-52	VILLANUEVA, OFELIA	4032 ZEALLY	\$0.00	\$117.82	\$24.00	\$141.82
166-140-53	CORNISH, HORACE J & WILMA E	4018 ZEALLY	\$0.00	\$117.82	\$24.00	\$141.82
166-140-54	SINGH PARBHJOT & KAUR SIMRANJEET	1807 VAN GOGH	\$0.00	\$117.82	\$24.00	\$141.82
166-140-55	HABACON, RONNIE JAY & JENNIFER PEREZ	1776 WILLIAM MOSS	\$0.00	\$0.00	\$0.00	\$0.00
166-150-01	PEREDES ELEUTERIA & GENOVEVO RAMO	1903 FLATBOAT	\$0.00	\$117.82	\$24.00	\$141.82
166-150-02	SINGH, KIRPAL & MANJIT	1915 FLATBOAT	\$0.00	\$117.82	\$24.00	\$141.82
166-150-03	HERNANDEZ, JOSE M	1927 FLATBOAT	\$0.00	\$117.82	\$24.00	\$141.82
166-150-04	MEDINA, ANGEL M NUNEZ	1939 FLATBOAT	\$0.00	\$117.82	\$24.00	\$141.82
166-150-05	STEWART, FLOSSIE	1951 FLATBOAT	\$0.00	\$117.82	\$24.00	\$141.82
166-150-06	VELASQUEZ MIGUEL	2007 FLATBOAT	\$0.00	\$117.82	\$24.00	\$141.82
166-150-07	FLORES, LEONEL FIERROS & HORTENCIA	2019 FLATBOAT	\$0.00	\$117.82	\$24.00	\$141.82
166-150-08	ROSALES, OSCAR L & LUZ M ALDACO	2031 FLATBOAT	\$0.00	\$117.82	\$24.00	\$141.82
166-150-09	KRUSE, SEM KENNY & ZERFE GOLLA	2043 FLATBOAT	\$0.00	\$117.82	\$24.00	\$141.82
166-150-10	HAGGARD, DARRIN L & ANDREA C	3910 LEILANI	\$0.00	\$117.82	\$24.00	\$141.82
166-150-11	PERRY, JOHN P & MARYJEAN ETAL	1810 FLATBOAT	\$0.00	\$117.82	\$24.00	\$141.82
166-150-12	RANIEL, BIENVENIDO C	1822 FLATBOAT	\$0.00	\$117.82	\$24.00	\$141.82
166-150-13	HICKS LAWRENCE	1834 FLATBOAT	\$0.00	\$117.82	\$24.00	\$141.82
166-150-14	DANO, MARNESTO B & BENITA C	1846 FLATBOAT	\$0.00	\$117.82	\$24.00	\$141.82
166-150-15	SINGH SATNAM	1858 FLATBOAT	\$0.00	\$117.82	\$24.00	\$141.82
166-150-16	ANDRADE JUANA V TR	1870 FLATBOAT	\$0.00	\$117.82	\$24.00	\$141.82
166-150-17	RAMAKRISHNAN ARVIND & SHANKARNAR	1902 FLATBOAT	\$0.00	\$117.82	\$24.00	\$141.82
166-150-18	ABDULLAH, NAZIA	1914 FLATBOAT	\$0.00	\$117.82	\$24.00	\$141.82
166-150-19	HELPS, DEREK DEAN	1930 FLATBOAT	\$0.00	\$117.82	\$24.00	\$141.82
166-150-20	VILLANUEVA, LUIS A	1942 FLATBOAT	\$0.00	\$117.82	\$24.00	\$141.82
166-150-21	ANGELINI ENEDINA	1954 FLATBOAT	\$0.00	\$117.82	\$24.00	\$141.82
166-150-22	LU, ZHUO	2010 FLATBOAT	\$0.00	\$117.82	\$24.00	\$141.82
166-150-23	RYDZIK, CARL L	2022 FLATBOAT	\$0.00	\$117.82	\$24.00	\$141.82
166-150-24	NGUYEN, MICHAEL T	3914 ZEALLY	\$0.00	\$117.82	\$24.00	\$141.82
166-150-25	HERRERA, MARIANO JR	3926 ZEALLY	\$0.00	\$117.82	\$24.00	\$141.82
166-150-26	RESENDIZ ANA	3938 ZEALLY	\$0.00	\$117.82	\$24.00	\$141.82
166-150-27	THOMAS, SYBLE YVONNE	2061 WILLIAM MOSS	\$0.00	\$117.82	\$24.00	\$141.82
166-150-28	JACKSON, DARRIN	2047 WILLIAM MOSS	\$0.00	\$117.82	\$24.00	\$141.82
166-150-29	JARAMILLO CLAUDIA E VILLASENOR	2033 WILLIAM MOSS	\$0.00	\$117.82	\$24.00	\$141.82
166-150-30	EBARLE ISABELO A & SISINIA	2017 WILLIAM MOSS	\$0.00	\$117.82	\$24.00	\$141.82
166-150-31	LAU, HANK KWOK HANG & CHOI CHUN YU	2005 WILLIAM MOSS	\$0.00	\$117.82	\$24.00	\$141.82
166-150-32	TAUA LAFOAI	1945 WILLIAM MOSS	\$0.00	\$117.82	\$24.00	\$141.82
166-150-33	GREEN LOUIS HENRY & GREEN-FRESE ERIC	1937 WILLIAM MOSS	\$0.00	\$117.82	\$24.00	\$141.82
166-150-34	WEIR, EVELYN	1929 WILLIAM MOSS	\$0.00	\$117.82	\$24.00	\$141.82
166-150-35	EQUITY TRUST COMPANY CUST	1921 WILLIAM MOSS	\$0.00	\$117.82	\$24.00	\$141.82
166-150-36	COONEY JAMILAH AMINAH	1913 WILLIAM MOSS	\$0.00	\$117.82	\$24.00	\$141.82
166-150-37	GONZALEZ RUBEN BARAJAS & ELIZONDO J	1867 WILLIAM MOSS	\$0.00	\$117.82	\$24.00	\$141.82
166-150-38	ICO, JOEL TORRES & MICHELE	1855 WILLIAM MOSS	\$0.00	\$117.82	\$24.00	\$141.82
166-150-39	RAMOS, PEDRO	1843 WILLIAM MOSS	\$0.00	\$117.82	\$24.00	\$141.82
166-150-40	LI, DONGHUI & IRENE HONG	1831 WILLIAM MOSS	\$0.00	\$117.82	\$24.00	\$141.82
166-150-41	LANDA, IGNACIO & JOSEFINA	1819 WILLIAM MOSS	\$0.00	\$117.82	\$24.00	\$141.82
166-150-42	JANDA, HARDEEP S	1818 WILLIAM MOSS	\$0.00	\$117.82	\$24.00	\$141.82

6/6/2023
Zones B-1, B-2, AND B-3: Weston Ranch Landscape Maintenance District
Annual Assessment Roll

APN	OWNER	LOCATION	B-1	B-2	B-3	TOTAL
166-150-43	COLLINS KENNETTA	1830 WILLIAM MOSS	\$0.00	\$117.82	\$24.00	\$141.82
166-150-44	GUERRA VICTOR MANUEL	1842 WILLIAM MOSS	\$0.00	\$117.82	\$24.00	\$141.82
166-150-45	QIAN, ZHENG R	1854 WILLIAM MOSS	\$0.00	\$117.82	\$24.00	\$141.82
166-150-46	IHRIG, JOHN C TR	1866 WILLIAM MOSS	\$0.00	\$117.82	\$24.00	\$141.82
166-150-47	BANKSTON, BOBBIE	1912 WILLIAM MOSS	\$0.00	\$117.82	\$24.00	\$141.82
166-150-48	VALENZUELA, RAMON & ANA LUCIA	1920 WILLIAM MOSS	\$0.00	\$117.82	\$24.00	\$141.82
166-150-49	MAHAL, HARSIMRAT SONA TR	1928 WILLIAM MOSS	\$0.00	\$117.82	\$24.00	\$141.82
166-150-50	RUFINO, DOMINIC T & KATHERINE A	1936 WILLIAM MOSS	\$0.00	\$117.82	\$24.00	\$141.82
166-150-51	RENOBLAS, ROGER C	1944 WILLIAM MOSS	\$0.00	\$117.82	\$24.00	\$141.82
166-150-52	FARUQUE, JABED & NUSHRAT	2004 WILLIAM MOSS	\$0.00	\$117.82	\$24.00	\$141.82
166-150-53	FUENTES, JESUS M & JUANA	2018 WILLIAM MOSS	\$0.00	\$117.82	\$24.00	\$141.82
166-150-54	MEDEIROS, MARK & CATHERINE A	2032 WILLIAM MOSS	\$0.00	\$117.82	\$24.00	\$141.82
166-150-55	BAUTISTA GEORGE & BAUTISTA MARIA	2046 WILLIAM MOSS	\$0.00	\$117.82	\$24.00	\$141.82
166-150-56	CHIN, WEN JEN	2060 WILLIAM MOSS	\$0.00	\$117.82	\$24.00	\$141.82
166-150-57	RANGEL, LUIS ANGEL	4004 ZEALLY	\$0.00	\$117.82	\$24.00	\$141.82
166-160-01	GALECKI, MAREK & KIM N	2105 FLATBOAT	\$0.00	\$117.82	\$24.00	\$141.82
166-160-02	KEONORASACK, KHAMPHANH	2113 FLATBOAT	\$0.00	\$117.82	\$24.00	\$141.82
166-160-03	FULLER, KENYA M	2121 FLATBOAT	\$0.00	\$117.82	\$24.00	\$141.82
166-160-04	CARMAN, DANNIE R & BLANCA A	2129 FLATBOAT	\$0.00	\$117.82	\$24.00	\$141.82
166-160-05	SILVA, PAUL R TR	2137 FLATBOAT	\$0.00	\$117.82	\$24.00	\$141.82
166-160-06	RODRIGUEZ, ANA KARINA DIAZ ETAL	2207 FLATBOAT	\$0.00	\$117.82	\$24.00	\$141.82
166-160-07	CHEADLE, RALPH E SR & KAREN E	2223 FLATBOAT	\$0.00	\$117.82	\$24.00	\$141.82
166-160-08	ZHONG YONG LE & JIN QIN LING TR	2239 FLATBOAT	\$0.00	\$117.82	\$24.00	\$141.82
166-160-09	FERNANDEZ BERNARD & JANET	2251 FLATBOAT	\$0.00	\$117.82	\$24.00	\$141.82
166-160-10	SIERRA, JUAN MANUEL & HILDA	2265 FLATBOAT	\$0.00	\$117.82	\$24.00	\$141.82
166-160-11	HUEY, KEVIN W & JUDY	2303 FLATBOAT	\$0.00	\$117.82	\$24.00	\$141.82
166-160-12	ESPERA, ADAM & KATHERINE MEG F	2311 FLATBOAT	\$0.00	\$117.82	\$24.00	\$141.82
166-160-13	VALENCIA JESUS JR & RAMIREZ VALENCIA	2319 FLATBOAT	\$0.00	\$117.82	\$24.00	\$141.82
166-160-14	CALPINE PROPERTIES LTD	2327 FLATBOAT	\$0.00	\$117.82	\$24.00	\$141.82
166-160-15	MASCARDO, DONALD & LYDIA	2335 FLATBOAT	\$0.00	\$117.82	\$24.00	\$141.82
166-160-16	PALACIO, MARIA	3843 WILD ROSE	\$0.00	\$117.82	\$24.00	\$141.82
166-160-17	MOHIUDDIN, RAZI & TAHSEEN A TR	3851 WILD ROSE	\$0.00	\$117.82	\$24.00	\$141.82
166-160-18	SPRINGS, JAMES W JR & WALTERLENE	3905 WILD ROSE	\$0.00	\$117.82	\$24.00	\$141.82
166-160-19	YANG, PANG ETAL	3913 WILD ROSE	\$0.00	\$117.82	\$24.00	\$141.82
166-160-20	PERRY MELISSA ETAL	3921 WILD ROSE	\$0.00	\$117.82	\$24.00	\$141.82
166-160-21	WILLIAMS, JOSEPH G	3929 WILD ROSE	\$0.00	\$117.82	\$24.00	\$141.82
166-160-22	GARCIA OSCAR CARLOS G LUPERCIO & LUI	3928 WILD ROSE	\$0.00	\$117.82	\$24.00	\$141.82
166-160-23	EASLEY, CARMEN MARIE	3922 WILD ROSE	\$0.00	\$117.82	\$24.00	\$141.82
166-160-24	GONG, ZURONG & LIYAN	3914 WILD ROSE	\$0.00	\$117.82	\$24.00	\$141.82
166-160-25	CAVANAUGH, STEVEN R & TINA M	2318 FLATBOAT	\$0.00	\$117.82	\$24.00	\$141.82
166-160-26	NAVARRO, JOSE & NORMA A	2310 FLATBOAT	\$0.00	\$117.82	\$24.00	\$141.82
166-160-27	SINGH, BHUPINDER	2302 FLATBOAT	\$0.00	\$117.82	\$24.00	\$141.82
166-160-28	HERRERA, AURELIO JR & JULIE I	2262 FLATBOAT	\$0.00	\$117.82	\$24.00	\$141.82
166-160-29	CARRUTHERS, ELEANOR J	2248 FLATBOAT	\$0.00	\$117.82	\$24.00	\$141.82
166-160-30	JANTZ, DEWAYNE B & LYDIA P	2234 FLATBOAT	\$0.00	\$117.82	\$24.00	\$141.82
166-160-31	CAMACHO, ALFREDO & ALICIA	2220 FLATBOAT	\$0.00	\$117.82	\$24.00	\$141.82
166-160-32	BARRIGA, CARLOS	2206 FLATBOAT	\$0.00	\$117.82	\$24.00	\$141.82
166-160-33	SINGH, SUKHMANPREET	2132 FLATBOAT	\$0.00	\$117.82	\$24.00	\$141.82
166-160-34	JANIK MARTIN J & JOYCE R	2124 FLATBOAT	\$0.00	\$117.82	\$24.00	\$141.82
166-160-35	AGUILERA LISA M TR	2116 FLATBOAT	\$0.00	\$117.82	\$24.00	\$141.82
166-160-36	ZHOU, XIAOFAN & YUMEI	3909 ZEALLY	\$0.00	\$117.82	\$24.00	\$141.82
166-160-37	TALLEY, HAROLD LEE & MICKI JO TR	3921 ZEALLY	\$0.00	\$117.82	\$24.00	\$141.82

6/6/2023
Zones B-1, B-2, AND B-3: Weston Ranch Landscape Maintenance District
Annual Assessment Roll

APN	OWNER	LOCATION	B-1	B-2	B-3	TOTAL
166-160-38	DUNA, HEIDIE S	3937 ZEALLY	\$0.00	\$117.82	\$24.00	\$141.82
166-160-39	PAASCH, CYNTHIA A ETAL	2115 WILLIAM MOSS	\$0.00	\$117.82	\$24.00	\$141.82
166-160-40	ACEVEDO GALVAN, LUIS & CECILIA	2129 WILLIAM MOSS	\$0.00	\$117.82	\$24.00	\$141.82
166-160-41	ALTIER, CHARLES C JR	2143 WILLIAM MOSS	\$0.00	\$117.82	\$24.00	\$141.82
166-160-42	VAZQUEZ ALBERTO & YOLANDA	2157 WILLIAM MOSS	\$0.00	\$117.82	\$24.00	\$141.82
166-160-43	CAMACHO CYNTHIA ETAL	2171 WILLIAM MOSS	\$0.00	\$117.82	\$24.00	\$141.82
166-160-44	PIOVET, FAY S	2205 WILLIAM MOSS	\$0.00	\$117.82	\$24.00	\$141.82
166-160-45	WIDJAJA, RUDY & MARINA W	2221 WILLIAM MOSS	\$0.00	\$117.82	\$24.00	\$141.82
166-160-46	RIBALI, RODNEY L & MARTINA	2235 WILLIAM MOSS	\$0.00	\$117.82	\$24.00	\$141.82
166-160-47	GOMEZ CARLOS ABRAHAM GUTIERREZ & I	2249 WILLIAM MOSS	\$0.00	\$117.82	\$24.00	\$141.82
166-160-48	BERBER, MARISOL E ETAL	2263 WILLIAM MOSS	\$0.00	\$117.82	\$24.00	\$141.82
166-160-49	ELLIS, CORNEL & EVA	2309 WILLIAM MOSS	\$0.00	\$117.82	\$24.00	\$141.82
166-160-50	ACOSTA RICARDO OROZCO	2302 WILLIAM MOSS	\$0.00	\$117.82	\$24.00	\$141.82
166-160-51	CREAR, MARVIN W & ROXANE F	2260 WILLIAM MOSS	\$0.00	\$117.82	\$24.00	\$141.82
166-160-52	CARDENAS, ROBERTO & AMY	2248 WILLIAM MOSS	\$0.00	\$117.82	\$24.00	\$141.82
166-160-53	GINN, DEBORAH L	2236 WILLIAM MOSS	\$0.00	\$117.82	\$24.00	\$141.82
166-160-54	GALVAN, CAROLYN P TR	2220 WILLIAM MOSS	\$0.00	\$117.82	\$24.00	\$141.82
166-160-55	HERNANDEZ ANTONIO	2204 WILLIAM MOSS	\$0.00	\$117.82	\$24.00	\$141.82
166-160-56	MIRANDA, ADALBERTO & IRMA REYES	2170 WILLIAM MOSS	\$0.00	\$117.82	\$24.00	\$141.82
166-160-57	BROWN, PHILLIP & JANIE	2154 WILLIAM MOSS	\$0.00	\$117.82	\$24.00	\$141.82
166-160-58	SALAZAR, SALVADOR ETAL	2142 WILLIAM MOSS	\$0.00	\$117.82	\$24.00	\$141.82
166-160-59	ARENAS JUAN PABLO	2130 WILLIAM MOSS	\$0.00	\$117.82	\$24.00	\$141.82
166-160-60	SAFFARI, MOHAMMED R & KIMBERLY	2118 WILLIAM MOSS	\$0.00	\$117.82	\$24.00	\$141.82
166-160-61	FERNANDEZ REBECCA MAE CATHERINE & I	4001 ZEALLY	\$0.00	\$117.82	\$24.00	\$141.82
166-160-62	LA RUE, LILLIAN A	2270 LYDIA BRADLEY	\$0.00	\$117.82	\$24.00	\$141.82
166-160-63	DIROSA, PATRICK ALLEN	2256 LYDIA BRADLEY	\$0.00	\$117.82	\$24.00	\$141.82
166-160-64	AROUXET FABRICE J	2242 LYDIA BRADLEY	\$0.00	\$117.82	\$24.00	\$141.82
166-160-65	GONZALEZ JUAN LUIS VELASCO	2228 LYDIA BRADLEY	\$0.00	\$117.82	\$24.00	\$141.82
166-160-66	EBINA HERMAN A JR	2214 LYDIA BRADLEY	\$0.00	\$117.82	\$24.00	\$141.82
166-160-67	HANN TOMMY & VALERIE VANDY	2206 LYDIA BRADLEY	\$0.00	\$117.82	\$24.00	\$141.82
166-160-68	HECHLER NICOLLE ETAL	2170 LYDIA BRADLEY	\$0.00	\$117.82	\$24.00	\$141.82
166-160-69	TERRELL, DAVID	2162 LYDIA BRADLEY	\$0.00	\$117.82	\$24.00	\$141.82
166-170-01	AHMED, MIAN MUDASSAR ETAL	2307 NISPEROS	\$0.00	\$117.82	\$24.00	\$141.82
166-170-02	BURLAZA, AVELINA	2315 NISPEROS	\$0.00	\$117.82	\$24.00	\$141.82
166-170-03	RAMOS, GERONIMO R & IRENE C	2323 NISPEROS	\$0.00	\$117.82	\$24.00	\$141.82
166-170-04	CASTANEDA, DANIEL ORNELAS & ELIZABE	2331 NISPEROS	\$0.00	\$117.82	\$24.00	\$141.82
166-170-05	ROGERS, DOROTHY D	2339 NISPEROS	\$0.00	\$117.82	\$24.00	\$141.82
166-170-06	MEDEIROS, MARK & CATHERINE	2347 NISPEROS	\$0.00	\$117.82	\$24.00	\$141.82
166-170-07	TARIQ, MOHAMMAD	3703 WILD ROSE	\$0.00	\$117.82	\$24.00	\$141.82
166-170-08	MAGANA JOSE ADAN ETAL	3709 WILD ROSE	\$0.00	\$117.82	\$24.00	\$141.82
166-170-09	CHEA, HOEUM	3715 WILD ROSE	\$0.00	\$117.82	\$24.00	\$141.82
166-170-10	LE QUAN THIEN	3721 WILD ROSE	\$0.00	\$117.82	\$24.00	\$141.82
166-170-11	SOTO, RICARDO & LILIANA	3727 WILD ROSE	\$0.00	\$117.82	\$24.00	\$141.82
166-170-12	FORD BERTHA	3733 WILD ROSE	\$0.00	\$117.82	\$24.00	\$141.82
166-170-13	WANG, FAN TR	3739 WILD ROSE	\$0.00	\$117.82	\$24.00	\$141.82
166-170-14	GRAY, MURIEL PATRICIA ETAL	3745 WILD ROSE	\$0.00	\$117.82	\$24.00	\$141.82
166-170-15	HU FENGDUO & HSU LYNN RUNIAN	3807 WILD ROSE	\$0.00	\$117.82	\$24.00	\$141.82
166-170-16	FERNANDEZ, BENJAMIN JR & SANDRA L	3813 WILD ROSE	\$0.00	\$117.82	\$24.00	\$141.82
166-170-17	KHAN ADNAN ETAL	3819 WILD ROSE	\$0.00	\$117.82	\$24.00	\$141.82
166-170-18	JACKSON, ANDREW L JR & CINDY	3825 WILD ROSE	\$0.00	\$117.82	\$24.00	\$141.82
166-170-19	ZHOU, HOWARD & HUI	3831 WILD ROSE	\$0.00	\$117.82	\$24.00	\$141.82
166-170-20	MORALES, FELIPE	3837 WILD ROSE	\$0.00	\$117.82	\$24.00	\$141.82

6/6/2023
Zones B-1, B-2, AND B-3: Weston Ranch Landscape Maintenance District
Annual Assessment Roll

APN	OWNER	LOCATION	B-1	B-2	B-3	TOTAL
166-170-21	AGUILAR, VALENTE JR & TERESA	3842 WILD ROSE	\$0.00	\$117.82	\$24.00	\$141.82
166-170-22	NORMAN THOMAS A ETAL	3836 WILD ROSE	\$0.00	\$117.82	\$24.00	\$141.82
166-170-23	ALVAREZ MARIA X & BALLEZA THOMAS JR	3830 WILD ROSE	\$0.00	\$117.82	\$24.00	\$141.82
166-170-24	SANCHEZ, DOLORES E G & YVONNE	3824 WILD ROSE	\$0.00	\$117.82	\$24.00	\$141.82
166-170-25	KHAN AAMIR & ZARA TR	3816 WILD ROSE	\$0.00	\$117.82	\$24.00	\$141.82
166-170-26	SEVILLA GONZALEZ ROSIBEL TR	3810 WILD ROSE	\$0.00	\$117.82	\$24.00	\$141.82
166-170-27	MENDOZA, DANIELA A ETAL	3804 WILD ROSE	\$0.00	\$117.82	\$24.00	\$141.82
166-170-28	SINGH, AMRIK & MANJIT	3748 WILD ROSE	\$0.00	\$117.82	\$24.00	\$141.82
166-170-29	VILLAGOMEZ SALVADOR VILLAGOMEZ & C	3740 WILD ROSE	\$0.00	\$117.82	\$24.00	\$141.82
166-170-30	SANCHEZ, RICARDO & MARIA C	3734 WILD ROSE	\$0.00	\$117.82	\$24.00	\$141.82
166-170-31	SIORDIA, DANIEL JR	3728 WILD ROSE	\$0.00	\$117.82	\$24.00	\$141.82
166-170-32	NIE YANHAN D & CHANG PEI CHIA	3722 WILD ROSE	\$0.00	\$117.82	\$24.00	\$141.82
166-170-33	DE LA TORRE ROSARIO	3714 WILD ROSE	\$0.00	\$117.82	\$24.00	\$141.82
166-170-34	FRAZIER, ANTOINE ETAL	3706 WILD ROSE	\$0.00	\$117.82	\$24.00	\$141.82
166-170-35	GARCIA, JOE J	3705 LADY JANE	\$0.00	\$117.82	\$24.00	\$141.82
166-170-36	HERNANDEZ, LUIS A & FRANCES J	3717 LADY JANE	\$0.00	\$117.82	\$24.00	\$141.82
166-170-37	ESQUIPULAS-MARTINEZ JUAN CARLOS & E	3729 LADY JANE	\$0.00	\$117.82	\$24.00	\$141.82
166-170-38	ICO, JOEL & MICHELE	3741 LADY JANE	\$0.00	\$117.82	\$24.00	\$141.82
166-170-39	PALACIOS, EDUARDO & JANET	3753 LADY JANE	\$0.00	\$117.82	\$24.00	\$141.82
166-170-40	JIAO, HAILONG & SHUMEI TR	3765 LADY JANE	\$0.00	\$117.82	\$24.00	\$141.82
166-170-41	PALACIOS, BENITO & MICAELA	3801 LADY JANE	\$0.00	\$117.82	\$24.00	\$141.82
166-170-42	RIVERA, VALENTINO F & ELIZABETH M	3809 LADY JANE	\$0.00	\$117.82	\$24.00	\$141.82
166-170-43	WINCOTT, GORDON A & JULIE G	2264 ENGLAND	\$0.00	\$117.82	\$24.00	\$141.82
166-170-44	CHIAR TAR & YEN MAYKIR TR	2252 ENGLAND	\$0.00	\$117.82	\$24.00	\$141.82
166-170-45	QUINTERO, AGUSTIN ETAL	2236 ENGLAND	\$0.00	\$117.82	\$24.00	\$141.82
166-170-46	OLANDEZ JENNYLAINE	2224 ENGLAND	\$0.00	\$117.82	\$24.00	\$141.82
166-170-47	FILIO, ANGEL & MARIA	2210 ENGLAND	\$0.00	\$117.82	\$24.00	\$141.82
166-170-48	ARGOMIDO, ALVIN A & MINIE C	2150 ENGLAND	\$0.00	\$117.82	\$24.00	\$141.82
166-170-49	LARA, JUAN	2138 ENGLAND	\$0.00	\$117.82	\$24.00	\$141.82
166-170-50	NIETO, LUIS G & ELENA M	2126 ENGLAND	\$0.00	\$117.82	\$24.00	\$141.82
166-170-51	REED CHET CHRISTOPHER & WALKER PAM	2114 ENGLAND	\$0.00	\$117.82	\$24.00	\$141.82
166-170-52	LON, DARA	2102 ENGLAND	\$0.00	\$117.82	\$24.00	\$141.82
166-170-53	ESQUIVEL FAUSTINO R & RODRIGUEZ IVET	2115 ENGLAND	\$0.00	\$117.82	\$24.00	\$141.82
166-170-54	VERMA, ANIL & SUNITA TR	2127 ENGLAND	\$0.00	\$117.82	\$24.00	\$141.82
166-170-55	MONDEL SIGNATURE LINES LLC	2139 ENGLAND	\$0.00	\$117.82	\$24.00	\$141.82
166-170-56	PAKINGAN, MARIO SARTE & MIRIAM	2151 ENGLAND	\$0.00	\$117.82	\$24.00	\$141.82
166-170-57	RIVERA, NORBERTO R	2211 ENGLAND	\$0.00	\$117.82	\$24.00	\$141.82
166-170-58	RIVERA, VALENTINO F & ELIZABETH	2225 ENGLAND	\$0.00	\$117.82	\$24.00	\$141.82
166-170-59	ALICAR, RODOLFO R & AGNES T	2237 ENGLAND	\$0.00	\$117.82	\$24.00	\$141.82
166-170-60	FORD BERTHA	3752 LADY JANE	\$0.00	\$117.82	\$24.00	\$141.82
166-170-61	LIU, KE	3738 LADY JANE	\$0.00	\$117.82	\$24.00	\$141.82
166-170-62	NUON MAKARA	3730 LADY JANE	\$0.00	\$117.82	\$24.00	\$141.82
166-170-63	OSORIO ROCIO	3817 LADY JANE	\$0.00	\$117.82	\$24.00	\$141.82
166-170-64	HERNANDEZ JESUS BOLANOS ETAL	3823 LADY JANE	\$0.00	\$117.82	\$24.00	\$141.82
166-170-65	MICHAELSEN, SEAN L & ANGELA	3835 LADY JANE	\$0.00	\$117.82	\$24.00	\$141.82
166-170-66	HERNANDEZ, EVELYN	3841 LADY JANE	\$0.00	\$117.82	\$24.00	\$141.82
166-170-67	GOMEZ, BRAULIO JR & ANA	3820 LADY JANE	\$0.00	\$117.82	\$24.00	\$141.82
166-170-68	MAGANA, JOSE	3834 LADY JANE	\$0.00	\$117.82	\$24.00	\$141.82
166-170-69	ROTHBARD, MORTON TR	2229 LYDIA BRADLEY	\$0.00	\$117.82	\$24.00	\$141.82
166-170-70	RIVERA, ARTURO P & MARIA E NAVA	2223 LYDIA BRADLEY	\$0.00	\$117.82	\$24.00	\$141.82
166-170-71	ROCHA ANTONIO A ETAL	2215 LYDIA BRADLEY	\$0.00	\$117.82	\$24.00	\$141.82
166-170-72	HERNANDEZ, OTILIA S	2207 LYDIA BRADLEY	\$0.00	\$117.82	\$24.00	\$141.82

6/6/2023
Zones B-1, B-2, AND B-3: Weston Ranch Landscape Maintenance District
Annual Assessment Roll

APN	OWNER	LOCATION	B-1	B-2	B-3	TOTAL
166-170-73	SHUIEH, SHIHYEN & YUHUA	2140 NISPEROS	\$0.00	\$117.82	\$24.00	\$141.82
166-170-74	ROBLES CESAR NOEL AMADOR & AMADOR	2208 NISPEROS	\$0.00	\$117.82	\$24.00	\$141.82
166-170-75	PATRICK, KRISTEN P	2216 NISPEROS	\$0.00	\$117.82	\$24.00	\$141.82
166-170-76	THOMAS TIMOTHY LEE SR & LONGMIRE L	2222 NISPEROS	\$0.00	\$117.82	\$24.00	\$141.82
166-170-77	LIN, KUI & KELLY H	2230 NISPEROS	\$0.00	\$117.82	\$24.00	\$141.82
166-170-78	CHEN, YAN & ZHI YING TR	2238 NISPEROS	\$0.00	\$117.82	\$24.00	\$141.82
166-170-79	ALLEY, STEVEN L & RONDA L	2244 NISPEROS	\$0.00	\$117.82	\$24.00	\$141.82
166-170-80	SINGH, RANDHIR	2243 NISPEROS	\$0.00	\$117.82	\$24.00	\$141.82
166-170-81	GUZMAN DANNY A & BANKS GUZMAN NI	2235 NISPEROS	\$0.00	\$117.82	\$24.00	\$141.82
166-170-82	XIANG XIAODONG & MA XIAOYUAN TR	2227 NISPEROS	\$0.00	\$117.82	\$24.00	\$141.82
166-170-83	CHHAY, WADDHANA & CHHIV Y	2219 NISPEROS	\$0.00	\$117.82	\$24.00	\$141.82
166-170-84	ALKAKOS JONATHAN	2211 NISPEROS	\$0.00	\$117.82	\$24.00	\$141.82
166-170-85	GONZALES JOSEPH & AMY	2129 NISPEROS	\$0.00	\$117.82	\$24.00	\$141.82
166-170-86	KUEHNE, DONALD L	2123 NISPEROS	\$0.00	\$117.82	\$24.00	\$141.82
166-170-87	YANG, HUE & CANDI	2117 NISPEROS	\$0.00	\$117.82	\$24.00	\$141.82
166-180-01	LI, LIN & LU TR	2045 NISPEROS	\$0.00	\$117.82	\$24.00	\$141.82
166-180-02	GARCIA, LEONARDO SEVASTIAN Q ETAL	2033 NISPEROS	\$0.00	\$117.82	\$24.00	\$141.82
166-180-03	SOPHUS, ARTHUR	2021 NISPEROS	\$0.00	\$117.82	\$24.00	\$141.82
166-180-04	INGHOG, NOEL & JOCELYN	2009 NISPEROS	\$0.00	\$117.82	\$24.00	\$141.82
166-180-05	ORDONIA ERWIN CULANNAY & LOVELY BA	1961 NISPEROS	\$0.00	\$117.82	\$24.00	\$141.82
166-180-06	THOMAS, WILLIAM ARTHUR & MARY A	1947 NISPEROS	\$0.00	\$117.82	\$24.00	\$141.82
166-180-07	MUNOZ, MANUEL & ROSALINA	1939 NISPEROS	\$0.00	\$117.82	\$24.00	\$141.82
166-180-08	FIGUEROA, EDWARD G	1925 NISPEROS	\$0.00	\$117.82	\$24.00	\$141.82
166-180-09	DORSEY DOLORES	1913 NISPEROS	\$0.00	\$117.82	\$24.00	\$141.82
166-180-10	GONUGUNTLA SUNIL & NETTEM PRADEEP	1901 NISPEROS	\$0.00	\$117.82	\$24.00	\$141.82
166-180-11	RICHARDS, CHANTAE N	1904 NISPEROS	\$0.00	\$117.82	\$24.00	\$141.82
166-180-12	GAO, YUN & XINZHI	1916 NISPEROS	\$0.00	\$117.82	\$24.00	\$141.82
166-180-13	SINGH, AVTAR	1928 NISPEROS	\$0.00	\$117.82	\$24.00	\$141.82
166-180-14	HERNANDEZ, DIONICIA C	1940 NISPEROS	\$0.00	\$117.82	\$24.00	\$141.82
166-180-15	SHERMAN, MICHELE J	1952 NISPEROS	\$0.00	\$117.82	\$24.00	\$141.82
166-180-16	DIAS, BRIJIDA A	2006 NISPEROS	\$0.00	\$117.82	\$24.00	\$141.82
166-180-17	BAUTISTA, GLORIA A TR	2018 NISPEROS	\$0.00	\$117.82	\$24.00	\$141.82
166-180-18	ZELAYA, MILTON & MARIA	2030 NISPEROS	\$0.00	\$117.82	\$24.00	\$141.82
166-180-19	MOLINARES, JESSICA I	2042 NISPEROS	\$0.00	\$117.82	\$24.00	\$141.82
166-180-20	HARROLD, BRANDI L	3720 ZEALLY	\$0.00	\$117.82	\$24.00	\$141.82
166-180-21	RUBIO SERGIO TORRES & RAMOS ANA P	3732 ZEALLY	\$0.00	\$117.82	\$24.00	\$141.82
166-180-22	MCCONNELL, SHANELLE LYNCH	3744 ZEALLY	\$0.00	\$117.82	\$24.00	\$141.82
166-180-23	GONZALES, MARK A ETAL	3752 ZEALLY	\$0.00	\$117.82	\$24.00	\$141.82
166-180-24	WALIA NIRJA TR	3768 ZEALLY	\$0.00	\$117.82	\$24.00	\$141.82
166-180-25	VYEDA, ANTHONY S & JOSEPHINE TR	3780 ZEALLY	\$0.00	\$117.82	\$24.00	\$141.82
166-180-26	MAO, XIYUN & YAN	3792 ZEALLY	\$0.00	\$117.82	\$24.00	\$141.82
166-180-27	TOALE, JOHN E & TAMRA	3808 ZEALLY	\$0.00	\$117.82	\$24.00	\$141.82
166-180-28	LOTUS CREEK FOUNDATION	3820 ZEALLY	\$0.00	\$117.82	\$24.00	\$141.82
166-180-29	BARRAZA, FRANCISCO J & MARIA I	3836 ZEALLY	\$0.00	\$117.82	\$24.00	\$141.82
166-180-30	LARA, PATRICIA C	1906 PHILLIP	\$0.00	\$117.82	\$24.00	\$141.82
166-180-31	CUMPLIDO, ZARAI	1920 PHILLIP	\$0.00	\$117.82	\$24.00	\$141.82
166-180-32	HUNTER, DOUGLAS J JR & HEATHER A	1936 PHILLIP	\$0.00	\$117.82	\$24.00	\$141.82
166-180-33	SANCHEZ, MARIO G & GRACE A	1952 PHILLIP	\$0.00	\$117.82	\$24.00	\$141.82
166-180-34	CUTIA, ARTURO M & LUVIMIN P	1968 PHILLIP	\$0.00	\$117.82	\$24.00	\$141.82
166-180-35	CORNEJO, YESENIA	1984 PHILLIP	\$0.00	\$117.82	\$24.00	\$141.82
166-180-36	DICKERSON, GREGORY & SANDRA	1997 PHILLIP	\$0.00	\$117.82	\$24.00	\$141.82
166-180-37	ROBLES JENNIFER A ETAL	1985 PHILLIP	\$0.00	\$117.82	\$24.00	\$141.82

6/6/2023
Zones B-1, B-2, AND B-3: Weston Ranch Landscape Maintenance District
Annual Assessment Roll

APN	OWNER	LOCATION		B-1	B-2	B-3	TOTAL
166-180-38	CHAN, IENG CHI & YAN FANG TR	1969	PHILLIP	\$0.00	\$117.82	\$24.00	\$141.82
166-180-39	BOSCH, ALEXANDER M & MARIA C	1953	PHILLIP	\$0.00	\$117.82	\$24.00	\$141.82
166-180-40	ELISEA, CRISPIN JR ETAL	1937	PHILLIP	\$0.00	\$117.82	\$24.00	\$141.82
166-180-41	MA, KE NUAN & JULIE A	1921	PHILLIP	\$0.00	\$117.82	\$24.00	\$141.82
166-180-42	GONZALEZ, RUDY R SERRANO	1905	PHILLIP	\$0.00	\$117.82	\$24.00	\$141.82
166-180-43	CORTES, DONALD SR & JUDY	1912	DALISAI	\$0.00	\$117.82	\$24.00	\$141.82
166-180-44	ISLER, DON R & KATHRYN V	1918	DALISAI	\$0.00	\$117.82	\$24.00	\$141.82
166-180-45	LARA ALEJANDRA DELGADO	1934	DALISAI	\$0.00	\$117.82	\$24.00	\$141.82
166-180-46	MUNOZ, JESUS & ESTELA	1950	DALISAI	\$0.00	\$117.82	\$24.00	\$141.82
166-180-47	WILLIAMS SUSANNE LYDIA	1966	DALISAI	\$0.00	\$117.82	\$24.00	\$141.82
166-180-48	WELTERS, MADELINE D	1982	DALISAI	\$0.00	\$117.82	\$24.00	\$141.82
166-180-49	NOLAN, KEN E & TERESA L	1998	DALISAI	\$0.00	\$117.82	\$24.00	\$141.82
166-180-50	CASILLAS SANDANN & CASILLAS EVELYN	1981	DALISAI	\$0.00	\$117.82	\$24.00	\$141.82
166-180-51	GEMORA WILLIAM E & GEMORA BETSY O	1965	DALISAI	\$0.00	\$117.82	\$24.00	\$141.82
166-180-52	JOHNSON DIETRA D	1951	DALISAI	\$0.00	\$117.82	\$24.00	\$141.82
166-180-53	BUCSIT, LEON M JR & NORMAN C	1935	DALISAI	\$0.00	\$117.82	\$24.00	\$141.82
166-180-54	JACOBSON, KATHLEEN	1919	DALISAI	\$0.00	\$117.82	\$24.00	\$141.82
166-180-55	HERNANDEZ LUIS J & DE HERNANDEZ MA F	1911	DALISAI	\$0.00	\$117.82	\$24.00	\$141.82
166-180-56	RUBA, STEPHEN D & JUDITH A	2102	LYDIA BRADLEY	\$0.00	\$117.82	\$24.00	\$141.82
166-180-57	TURNER PERRY JR & CLEMONTEEN	2110	LYDIA BRADLEY	\$0.00	\$117.82	\$24.00	\$141.82
166-180-58	MCFARLAND HARVEY & ANTONIETTA TR	2134	LYDIA BRADLEY	\$0.00	\$117.82	\$24.00	\$141.82
166-180-59	PUENTES, VERONICA	2146	LYDIA BRADLEY	\$0.00	\$117.82	\$24.00	\$141.82
166-180-60	HERNANDEZ, RAMIRO M	2167	LYDIA BRADLEY	\$0.00	\$117.82	\$24.00	\$141.82
166-180-61	UNG, HUY & HUNG	2151	LYDIA BRADLEY	\$0.00	\$117.82	\$24.00	\$141.82
166-180-62	WU, JIE & YANLI	2135	LYDIA BRADLEY	\$0.00	\$117.82	\$24.00	\$141.82
166-180-63	FERNANDEZ, LAURA MONTANEZ	2119	LYDIA BRADLEY	\$0.00	\$117.82	\$24.00	\$141.82
166-180-64	RELIFORD, VERNETTA	3791	ZEALLY	\$0.00	\$117.82	\$24.00	\$141.82
166-180-65	NEEDHAM, LUVENIA	3779	ZEALLY	\$0.00	\$117.82	\$24.00	\$141.82
166-180-66	JACKSON, ANDRE R	3765	ZEALLY	\$0.00	\$117.82	\$24.00	\$141.82
166-180-67	SINGH DILBAG & KAUR HARPINDER ETAL	3751	ZEALLY	\$0.00	\$117.82	\$24.00	\$141.82
166-180-68	BARRON, JUAN & SOHARA	3737	ZEALLY	\$0.00	\$117.82	\$24.00	\$141.82
166-180-69	HARDY, REATHA L	3729	ZEALLY	\$0.00	\$117.82	\$24.00	\$141.82
166-180-70	GRIMAL, MARCOS D	3715	ZEALLY	\$0.00	\$117.82	\$24.00	\$141.82
166-180-71	TEMPORAL, SHARON MARIE	3707	ZEALLY	\$0.00	\$117.82	\$24.00	\$141.82
166-180-72	FLORES, RAUL E & CHRISTINA M	2126	NISPEROS	\$0.00	\$117.82	\$24.00	\$141.82
166-180-73	XIANG XIAODONG & MA XIAOYUAN TR	2132	NISPEROS	\$0.00	\$117.82	\$24.00	\$141.82
166-180-74	GRAY, FRANK M SR	2109	NISPEROS	\$0.00	\$117.82	\$24.00	\$141.82
166-190-01	PEREZ, CESAR	1869	NISPEROS	\$0.00	\$117.82	\$24.00	\$141.82
166-190-02	NELSON SHERRY ETAL	1853	NISPEROS	\$0.00	\$117.82	\$24.00	\$141.82
166-190-03	GOMEZ, RAMIRO J & MARIA C	1837	NISPEROS	\$0.00	\$117.82	\$24.00	\$141.82
166-190-04	LEIJA ANGELA DIANA ETAL	1821	NISPEROS	\$0.00	\$117.82	\$24.00	\$141.82
166-190-05	REYES, MA ANTONIA C	1805	NISPEROS	\$0.00	\$117.82	\$24.00	\$141.82
166-190-06	BERGANCIANO, JAMES & NANCY	3706	LEILANI	\$0.00	\$117.82	\$24.00	\$141.82
166-190-07	ABARCA, KENY B & MARIELA A	3720	LEILANI	\$0.00	\$117.82	\$24.00	\$141.82
166-190-08	COLLINS, LUCY S ETAL	3734	LEILANI	\$0.00	\$117.82	\$24.00	\$141.82
166-190-09	ZAPIEN JOSE M & ANITA E TR	3748	LEILANI	\$0.00	\$117.82	\$24.00	\$141.82
166-190-10	KILGORE, EDWARD C	3762	LEILANI	\$0.00	\$117.82	\$24.00	\$141.82
166-190-11	BRESEE, KEVIN G	3776	LEILANI	\$0.00	\$117.82	\$24.00	\$141.82
166-190-12	MANNING PATRICK & LACRETA D	3790	LEILANI	\$0.00	\$117.82	\$24.00	\$141.82
166-190-13	HSIAO, CHARLES & MAGGIE	3804	LEILANI	\$0.00	\$117.82	\$24.00	\$141.82
166-190-14	BARRANTES, MARVIN & CLAUDIA	3818	LEILANI	\$0.00	\$117.82	\$24.00	\$141.82
166-190-15	HERNANDEZ, OSCAR & PATRICIA	3832	LEILANI	\$0.00	\$117.82	\$24.00	\$141.82

6/6/2023
Zones B-1, B-2, AND B-3: Weston Ranch Landscape Maintenance District
Annual Assessment Roll

APN	OWNER	LOCATION	B-1	B-2	B-3	TOTAL
166-190-16	GUIRIT, WIL Y & WINIFREDA	3850 LEILANI	\$0.00	\$117.82	\$24.00	\$141.82
166-190-17	CUELLAR, JAIRO	3864 LEILANI	\$0.00	\$117.82	\$24.00	\$141.82
166-190-18	CONTRERAS, SANTIAGO S & MARICELA L	3878 LEILANI	\$0.00	\$117.82	\$24.00	\$141.82
166-190-19	MUNGARRO, ALFONSO M & MARIALUZ S	3896 LEILANI	\$0.00	\$117.82	\$24.00	\$141.82
166-190-20	ARCINIEGA PETRA ETAL	3883 LEILANI	\$0.00	\$117.82	\$24.00	\$141.82
166-190-21	RICHMOND, ANITA L	3865 LEILANI	\$0.00	\$117.82	\$24.00	\$141.82
166-190-22	HERNANDEZ, MARGARITA	3851 LEILANI	\$0.00	\$117.82	\$24.00	\$141.82
166-190-23	WALIA, GOVINDEEP S	3833 LEILANI	\$0.00	\$117.82	\$24.00	\$141.82
166-190-24	YOUNG, DORTHA S	3819 LEILANI	\$0.00	\$117.82	\$24.00	\$141.82
166-190-25	MONTANO, NATALIE	3805 LEILANI	\$0.00	\$117.82	\$24.00	\$141.82
166-190-26	XIAO, DAN & YUPING TR	3791 LEILANI	\$0.00	\$117.82	\$24.00	\$141.82
166-190-27	KILGORE, MICHAEL & MARIA	3777 LEILANI	\$0.00	\$117.82	\$24.00	\$141.82
166-190-28	CALIMLIM, RAUL	3763 LEILANI	\$0.00	\$117.82	\$24.00	\$141.82
166-190-29	HALL, YANNICK A & JACKIE	3749 LEILANI	\$0.00	\$117.82	\$24.00	\$141.82
166-190-30	JOHNSON, VINSON ERIC JR ETAL	3735 LEILANI	\$0.00	\$117.82	\$24.00	\$141.82
166-190-31	LOMBERA ADAN & MARIA G TR	3721 LEILANI	\$0.00	\$117.82	\$24.00	\$141.82
166-190-32	DORAN, JUDY ANN	3708 DOMINQUE	\$0.00	\$117.82	\$24.00	\$141.82
166-190-33	CORONA, CARLOS E	3724 DOMINQUE	\$0.00	\$117.82	\$24.00	\$141.82
166-190-34	AMES MIESHA	3740 DOMINQUE	\$0.00	\$117.82	\$24.00	\$141.82
166-190-35	MARTINEZ JUAN JOSE VILLASENOR & VILL	3756 DOMINQUE	\$0.00	\$117.82	\$24.00	\$141.82
166-190-36	SILLER, STEVEN S	3772 DOMINQUE	\$0.00	\$117.82	\$24.00	\$141.82
166-190-37	LAUGHLIN, RICHARD J & YVETTE S	3788 DOMINQUE	\$0.00	\$117.82	\$24.00	\$141.82
166-190-38	BETANCOURT, CARMEN L	3810 DOMINQUE	\$0.00	\$117.82	\$24.00	\$141.82
166-190-39	SINGH, PREMINDER ETAL	3816 DOMINQUE	\$0.00	\$117.82	\$24.00	\$141.82
166-190-40	ZHAO, YUAN	3822 DOMINQUE	\$0.00	\$117.82	\$24.00	\$141.82
166-190-41	JACOBO JUAN LUIS & GALLEGOS ABIGAY	3828 DOMINQUE	\$0.00	\$117.82	\$24.00	\$141.82
166-190-42	PHAN, LINH	3834 DOMINQUE	\$0.00	\$117.82	\$24.00	\$141.82
166-190-43	JONES, VALERIE LEAH	3842 DOMINQUE	\$0.00	\$117.82	\$24.00	\$141.82
166-190-44	STOCKTON CITY OF		\$0.00	\$0.00	\$0.00	\$0.00
166-200-01	JIANG XUEPING & ZHANG WEIJUN TR	2004 GORDON VERNER	\$0.00	\$117.82	\$24.00	\$141.82
166-200-02	KANG JASPREET	2002 GORDON VERNER	\$0.00	\$117.82	\$24.00	\$141.82
166-200-03	PEELER, OLIVER & RUTH A	1996 GORDON VERNER	\$0.00	\$117.82	\$24.00	\$141.82
166-200-04	CARGANILLA, ROBERTO & IMELDA	1992 GORDON VERNER	\$0.00	\$117.82	\$24.00	\$141.82
166-200-05	KAUR, GIAN	1988 GORDON VERNER	\$0.00	\$117.82	\$24.00	\$141.82
166-200-06	PELAYO, GUILLERMO C ESPINO	1984 GORDON VERNER	\$0.00	\$117.82	\$24.00	\$141.82
166-200-07	REYES ARNELIO M & DORRIE ANN ETAL	1980 GORDON VERNER	\$0.00	\$117.82	\$24.00	\$141.82
166-200-08	ABREU, DAVID	1976 GORDON VERNER	\$0.00	\$117.82	\$24.00	\$141.82
166-200-09	NGO LUAN DINH & NGUYEN THAO T	1972 GORDON VERNER	\$0.00	\$117.82	\$24.00	\$141.82
166-200-10	HERNANDEZ URIEL & HERNANDEZ KAYANI	1968 GORDON VERNER	\$0.00	\$117.82	\$24.00	\$141.82
166-200-11	NUNEZ, JAVIER Z ETAL	1964 GORDON VERNER	\$0.00	\$117.82	\$24.00	\$141.82
166-200-12	REYES, EDUARDO & GIOCONDA	1960 GORDON VERNER	\$0.00	\$117.82	\$24.00	\$141.82
166-200-13	NASH, CHESTER LEE & ROSHONTAE	1956 GORDON VERNER	\$0.00	\$117.82	\$24.00	\$141.82
166-200-14	GALBRAITH, BILLY J JR & LYDIA	1952 GORDON VERNER	\$0.00	\$117.82	\$24.00	\$141.82
166-200-15	LI, TAO	1948 GORDON VERNER	\$0.00	\$117.82	\$24.00	\$141.82
166-200-16	CRUZ MELISSA & OSWALDO	1944 GORDON VERNER	\$0.00	\$117.82	\$24.00	\$141.82
166-200-17	ALVARADO, PERLA ETAL	1940 GORDON VERNER	\$0.00	\$117.82	\$24.00	\$141.82
166-200-18	FLYNN, GEORGE M & GERRI D ETAL	1936 GORDON VERNER	\$0.00	\$117.82	\$24.00	\$141.82
166-200-19	AGUAYO, ENRIQUE & MARIBEL	1932 GORDON VERNER	\$0.00	\$117.82	\$24.00	\$141.82
166-200-20	SANCHEZ ESTHER SOFIA & HIPOLITO-CRUZ	1928 GORDON VERNER	\$0.00	\$117.82	\$24.00	\$141.82
166-200-21	LEIJA, PERLA C	1924 GORDON VERNER	\$0.00	\$117.82	\$24.00	\$141.82
166-200-22	AVILEZ, ALEJANDRO M	1939 GORDON VERNER	\$0.00	\$117.82	\$24.00	\$141.82
166-200-23	FANG, ER	1945 GORDON VERNER	\$0.00	\$117.82	\$24.00	\$141.82

6/6/2023
Zones B-1, B-2, AND B-3: Weston Ranch Landscape Maintenance District
Annual Assessment Roll

APN	OWNER	LOCATION	B-1	B-2	B-3	TOTAL
166-200-24	SANTOS JOAQUIN E SR & SABRINA L	1951 GORDON VERNER	\$0.00	\$117.82	\$24.00	\$141.82
166-200-25	SHEN, LIREN & XIAOFEI	3644 ALICE RIBLE	\$0.00	\$117.82	\$24.00	\$141.82
166-200-26	HENRY, HENRY D & MONICA M	3632 ALICE RIBLE	\$0.00	\$117.82	\$24.00	\$141.82
166-200-27	BESSLER, KENNETH & TAMELA	3618 ALICE RIBLE	\$0.00	\$117.82	\$24.00	\$141.82
166-200-28	MARTINEZ, EDDIE	3606 ALICE RIBLE	\$0.00	\$117.82	\$24.00	\$141.82
166-200-29	ROJO MARIA LUISA SARABIA	3601 ALICE RIBLE	\$0.00	\$117.82	\$24.00	\$141.82
166-200-30	PENG, ZAOYUAN & WEI	3619 ALICE RIBLE	\$0.00	\$117.82	\$24.00	\$141.82
166-200-31	LIU JANE QIN TR	3633 ALICE RIBLE	\$0.00	\$117.82	\$24.00	\$141.82
166-200-32	JOHAL, KARAMJIT S & BALBIR K	3647 ALICE RIBLE	\$0.00	\$117.82	\$24.00	\$141.82
166-200-33	AREVALO, JOHN A	3655 ALICE RIBLE	\$0.00	\$117.82	\$24.00	\$141.82
166-200-34	WILLIAMS, REBECCA L	3632 TOM	\$0.00	\$117.82	\$24.00	\$141.82
166-200-35	GUPTA, VIJAY & EKTA	1973 GORDON VERNER	\$0.00	\$117.82	\$24.00	\$141.82
166-200-36	LI, JIE & LIEPING	1981 GORDON VERNER	\$0.00	\$117.82	\$24.00	\$141.82
166-200-37	MARTINEZ, FRANCISCO & DONNA K	1987 GORDON VERNER	\$0.00	\$117.82	\$24.00	\$141.82
166-200-38	LOZA, JORGE	3616 OKLAHOMA	\$0.00	\$117.82	\$24.00	\$141.82
166-200-39	GOMEZ, PEDRO & ROSA M	3610 OKLAHOMA	\$0.00	\$117.82	\$24.00	\$141.82
166-200-40	OLIVA JAIME JR	3609 OKLAHOMA	\$0.00	\$117.82	\$24.00	\$141.82
166-200-41	SOSA FERNANDO & ADA	3615 OKLAHOMA	\$0.00	\$117.82	\$24.00	\$141.82
166-200-42	HERRERA BRAULIO & HERRERA MINERVA	1995 GORDON VERNER	\$0.00	\$117.82	\$24.00	\$141.82
166-200-43	POLAKAMPALLI, SATISH & SHEELA	2001 GORDON VERNER	\$0.00	\$117.82	\$24.00	\$141.82
166-200-44	SO, ONN & HEANG	2003 GORDON VERNER	\$0.00	\$117.82	\$24.00	\$141.82
166-210-01	KOWALSKI, RONALD	2076 GORDON VERNER	\$0.00	\$117.82	\$24.00	\$141.82
166-210-02	LOPEZ, RAFAEL	2074 GORDON VERNER	\$0.00	\$117.82	\$24.00	\$141.82
166-210-03	ELIZONDO, CASSANDRA	2070 GORDON VERNER	\$0.00	\$117.82	\$24.00	\$141.82
166-210-04	SHI, ZHONG & KAIYI	2068 GORDON VERNER	\$0.00	\$117.82	\$24.00	\$141.82
166-210-05	CHAMPION, JAMES	2064 GORDON VERNER	\$0.00	\$117.82	\$24.00	\$141.82
166-210-06	ISMERIO, MIGUEL & MARIA	2062 GORDON VERNER	\$0.00	\$117.82	\$24.00	\$141.82
166-210-07	WILLIS, LASHALLE	2058 GORDON VERNER	\$0.00	\$117.82	\$24.00	\$141.82
166-210-08	INOCENCIO, SALVADOR B & MARIA	2056 GORDON VERNER	\$0.00	\$117.82	\$24.00	\$141.82
166-210-09	HERNANDEZ, VICENTE S	2052 GORDON VERNER	\$0.00	\$117.82	\$24.00	\$141.82
166-210-10	GONZALEZ CELIA	2050 GORDON VERNER	\$0.00	\$117.82	\$24.00	\$141.82
166-210-11	CHACON, JOSE A	2046 GORDON VERNER	\$0.00	\$117.82	\$24.00	\$141.82
166-210-12	MESINA, JOSE ESPINOZA	2044 GORDON VERNER	\$0.00	\$117.82	\$24.00	\$141.82
166-210-13	HUDSON, HARRY E & EVANGELYN J	2040 GORDON VERNER	\$0.00	\$117.82	\$24.00	\$141.82
166-210-14	BARRIGA JORGE B	2038 GORDON VERNER	\$0.00	\$117.82	\$24.00	\$141.82
166-210-15	MATASOL ANIBAL & MATASOL CINTHYA	2034 GORDON VERNER	\$0.00	\$117.82	\$24.00	\$141.82
166-210-16	BROWN, PHILLIP & JANIE	2032 GORDON VERNER	\$0.00	\$117.82	\$24.00	\$141.82
166-210-17	WATAN, ROLAND B & NARCISA D	2028 GORDON VERNER	\$0.00	\$117.82	\$24.00	\$141.82
166-210-18	VAHORA, MEHBUB & ZEHRA M	2026 GORDON VERNER	\$0.00	\$117.82	\$24.00	\$141.82
166-210-19	DALLIN LLC	2022 GORDON VERNER	\$0.00	\$117.82	\$24.00	\$141.82
166-210-20	WHITE NIELSON & HEEDLEY-WHITE ANDRI	2020 GORDON VERNER	\$0.00	\$117.82	\$24.00	\$141.82
166-210-21	LEWIS, RICKY	2016 GORDON VERNER	\$0.00	\$117.82	\$24.00	\$141.82
166-210-22	PENA ARREDONDO FABIOLA	2014 GORDON VERNER	\$0.00	\$117.82	\$24.00	\$141.82
166-210-23	GONZALEZ, CARMEN I TR	2010 GORDON VERNER	\$0.00	\$117.82	\$24.00	\$141.82
166-210-24	PUTZ JEWELL KAY	2008 GORDON VERNER	\$0.00	\$117.82	\$24.00	\$141.82
166-210-25	NAGEL, JOSEPH H	2007 GORDON VERNER	\$0.00	\$117.82	\$24.00	\$141.82
166-210-26	SERRANO RODRIGO R	2009 GORDON VERNER	\$0.00	\$117.82	\$24.00	\$141.82
166-210-27	SHING, KEN JOHN & KIM L	2013 GORDON VERNER	\$0.00	\$117.82	\$24.00	\$141.82
166-210-28	ROLLER, DOUGLAS S JR & KRISTIN L	3558 ZANE GREY	\$0.00	\$117.82	\$24.00	\$141.82
166-210-29	ALDAY, VICTOR J III & GEMMA R	3536 ZANE GREY	\$0.00	\$117.82	\$24.00	\$141.82
166-210-30	SAEYANG TUAN NGUYEN ETAL	3514 ZANE GREY	\$0.00	\$117.82	\$24.00	\$141.82
166-210-31	JIMENEZ, EVANGELINA	3513 ZANE GREY	\$0.00	\$117.82	\$24.00	\$141.82

6/6/2023
Zones B-1, B-2, AND B-3: Weston Ranch Landscape Maintenance District
Annual Assessment Roll

APN	OWNER	LOCATION	B-1	B-2	B-3	TOTAL
166-210-32	JOHNSON, EDWARD JOSEPH ETAL	3537 ZANE GREY	\$0.00	\$117.82	\$24.00	\$141.82
166-210-33	GONZALEZ SAUL & GONZALEZ EVANGELIN	3559 ZANE GREY	\$0.00	\$117.82	\$24.00	\$141.82
166-210-34	HOLLIS, JACKIE & GERALDINE	3575 ZANE GREY	\$0.00	\$117.82	\$24.00	\$141.82
166-210-35	COLLINS, DONALD W & M KRISTINE	2017 GORDON VERNER	\$0.00	\$117.82	\$24.00	\$141.82
166-210-36	ZHANG, XIAOPING & YAHONG TR	2021 GORDON VERNER	\$0.00	\$117.82	\$24.00	\$141.82
166-210-37	MEACHAM RAMON D	2025 GORDON VERNER	\$0.00	\$117.82	\$24.00	\$141.82
166-210-38	LEAL, GABRIEL I	2029 GORDON VERNER	\$0.00	\$117.82	\$24.00	\$141.82
166-210-39	WRIGHT JOHN W JR	2049 GORDON VERNER	\$0.00	\$117.82	\$24.00	\$141.82
166-210-40	PIMENTAL, ADRIAN & CRYSTAL	2053 GORDON VERNER	\$0.00	\$117.82	\$24.00	\$141.82
166-210-41	SEARS, DARRELL W & JACKIE	2057 GORDON VERNER	\$0.00	\$117.82	\$24.00	\$141.82
166-210-42	DEBARROS, EDWARD	2061 GORDON VERNER	\$0.00	\$117.82	\$24.00	\$141.82
166-210-43	DHALIWAL HARNOOR K	2065 GORDON VERNER	\$0.00	\$117.82	\$24.00	\$141.82
166-210-44	LEYVA MEZA, EDGAR M	2067 GORDON VERNER	\$0.00	\$117.82	\$24.00	\$141.82
166-210-45	CABUAG, CARLO E	2071 GORDON VERNER	\$0.00	\$117.82	\$24.00	\$141.82
166-210-46	KHAN, IFTEKAAR & FARNAZ	2075 GORDON VERNER	\$0.00	\$117.82	\$24.00	\$141.82
166-210-47	NELSON, CHARLES	2079 GORDON VERNER	\$0.00	\$117.82	\$24.00	\$141.82
166-210-48	GUPTA, PAULASTYA & NIDHI M	2083 GORDON VERNER	\$0.00	\$117.82	\$24.00	\$141.82
166-220-01	GRAHAM, ARLANDUS J & ANGELA L	1802 GORDON VERNER	\$0.00	\$117.82	\$24.00	\$141.82
166-220-02	RIVERA, ROSA M	1806 GORDON VERNER	\$0.00	\$117.82	\$24.00	\$141.82
166-220-03	GIGLIOTTI JASON P & KATRINA D	1810 GORDON VERNER	\$0.00	\$117.82	\$24.00	\$141.82
166-220-04	SEMBHI, DALVIR & MANJIT	1814 GORDON VERNER	\$0.00	\$117.82	\$24.00	\$141.82
166-220-05	ALEXANDER, ROHMAN A SR	1818 GORDON VERNER	\$0.00	\$117.82	\$24.00	\$141.82
166-220-06	HERNANDEZ, JAIME & FILOMENA TR	1822 GORDON VERNER	\$0.00	\$117.82	\$24.00	\$141.82
166-220-07	SHEN, HAI & QIANG	1826 GORDON VERNER	\$0.00	\$117.82	\$24.00	\$141.82
166-220-08	LICUDINE, DOMINIC F & HONEY	1830 GORDON VERNER	\$0.00	\$117.82	\$24.00	\$141.82
166-220-09	KHAN ZAINAL A & NAHAR NATASHA	1834 GORDON VERNER	\$0.00	\$117.82	\$24.00	\$141.82
166-220-10	ZHONG XIAO JIN & FENG YONG TR	1838 GORDON VERNER	\$0.00	\$117.82	\$24.00	\$141.82
166-220-11	DACUS, SAMUEL L & ROSALIND R	1842 GORDON VERNER	\$0.00	\$117.82	\$24.00	\$141.82
166-220-12	GORDON VERNER CIRCLE TRUST	1845 GORDON VERNER	\$0.00	\$117.82	\$24.00	\$141.82
166-220-13	COLE, DANIELLE R	1841 GORDON VERNER	\$0.00	\$117.82	\$24.00	\$141.82
166-220-14	MORALES GEORGE L TR	3412 TOM	\$0.00	\$117.82	\$24.00	\$141.82
166-220-15	TAPIA TAMARA	3420 TOM	\$0.00	\$117.82	\$24.00	\$141.82
166-220-16	GRIFFIN, ANTHONY S	3428 TOM	\$0.00	\$117.82	\$24.00	\$141.82
166-220-17	ROBERSON, OLA EST ETAL	3436 TOM	\$0.00	\$117.82	\$24.00	\$141.82
166-220-18	YUAN, ZUBING & SHIYING	3508 TOM	\$0.00	\$117.82	\$24.00	\$141.82
166-220-19	SAECHAO, ANTHONY JAMES	3522 TOM	\$0.00	\$117.82	\$24.00	\$141.82
166-220-20	NGHIA, TRAN VAN	3530 TOM	\$0.00	\$117.82	\$24.00	\$141.82
166-220-21	HAQUE MAHBUBUR RAHMAN & TAJKIA T	3538 TOM	\$0.00	\$117.82	\$24.00	\$141.82
166-220-22	BONILLA LEOBARDO AYALA & MARTINEZ C	3604 TOM	\$0.00	\$117.82	\$24.00	\$141.82
166-220-23	FRITZ KATRINA	3618 TOM	\$0.00	\$117.82	\$24.00	\$141.82
166-220-24	STALLWORTH SHERYL	3611 TOM	\$0.00	\$117.82	\$24.00	\$141.82
166-220-25	MADDEN, VICKIE	3541 TOM	\$0.00	\$117.82	\$24.00	\$141.82
166-220-26	PASTOR, DANIEL MILLAN ETAL	3537 TOM	\$0.00	\$117.82	\$24.00	\$141.82
166-220-27	HE, XI & ZEMIN	3529 TOM	\$0.00	\$117.82	\$24.00	\$141.82
166-220-28	ZHOU, XIAOFAN & YUMEI TR	3515 TOM	\$0.00	\$117.82	\$24.00	\$141.82
166-220-29	SOTO, JESSICA URIBE	1836 FORTHRIGHT	\$0.00	\$117.82	\$24.00	\$141.82
166-220-30	ANINZO NELSON A ETAL	1850 FORTHRIGHT	\$0.00	\$117.82	\$24.00	\$141.82
166-220-31	MULIT, DENNIS M	1910 FORTHRIGHT	\$0.00	\$117.82	\$24.00	\$141.82
166-220-32	DIAZ, MARTIN ANTONIO & AZUCENA	1922 FORTHRIGHT	\$0.00	\$117.82	\$24.00	\$141.82
166-220-33	CADENZA MANAGEMENT LLC	1930 FORTHRIGHT	\$0.00	\$117.82	\$24.00	\$141.82
166-220-34	REYNOSO, MAURICIO & MANUELA	1933 FORTHRIGHT	\$0.00	\$117.82	\$24.00	\$141.82
166-220-35	DOMINGUEZ, MANUEL	1921 FORTHRIGHT	\$0.00	\$117.82	\$24.00	\$141.82

6/6/2023
Zones B-1, B-2, AND B-3: Weston Ranch Landscape Maintenance District
Annual Assessment Roll

APN	OWNER	LOCATION	B-1	B-2	B-3	TOTAL
166-220-36	LI ZHE & LI YUHONG TR	1915 FORTHRIGHT	\$0.00	\$117.82	\$24.00	\$141.82
166-220-37	URIBE, GUILLERMO & MARIA E	1909 FORTHRIGHT	\$0.00	\$117.82	\$24.00	\$141.82
166-220-38	CERDA MARTIN MEDINA & MEDINA MART	1843 FORTHRIGHT	\$0.00	\$117.82	\$24.00	\$141.82
166-220-39	ELEY, DEON D & DEANA R	1831 FORTHRIGHT	\$0.00	\$117.82	\$24.00	\$141.82
166-220-40	MENG, DAVID QIANG & ANNA XIAOHUA	1819 FORTHRIGHT	\$0.00	\$117.82	\$24.00	\$141.82
166-220-41	NGUYEN, HUNG	1807 FORTHRIGHT	\$0.00	\$117.82	\$24.00	\$141.82
166-220-42	LUONG, TIN & THUY LINH TR	1825 GORDON VERNER	\$0.00	\$117.82	\$24.00	\$141.82
166-220-43	SINGH, BHUPINDER & MANDIP	1821 GORDON VERNER	\$0.00	\$117.82	\$24.00	\$141.82
166-220-44	HUANG, PING & RUIMIN	1813 GORDON VERNER	\$0.00	\$117.82	\$24.00	\$141.82
166-220-45	VASQUEZ, EDWARD	1809 GORDON VERNER	\$0.00	\$117.82	\$24.00	\$141.82
166-220-46	SHARMA SONIKA	1805 GORDON VERNER	\$0.00	\$117.82	\$24.00	\$141.82
166-220-47	HOOKER, EDDIE	1801 GORDON VERNER	\$0.00	\$117.82	\$24.00	\$141.82
166-230-01	RODRIGUEZ, SANDRA ETAL	1920 GORDON VERNER	\$0.00	\$117.82	\$24.00	\$141.82
166-230-02	CHAIYAVONG, SUNTHAREE	1916 GORDON VERNER	\$0.00	\$117.82	\$24.00	\$141.82
166-230-03	DELVALLE ELIZABETH B TR	1912 GORDON VERNER	\$0.00	\$117.82	\$24.00	\$141.82
166-230-04	KING CYNTHIA F	1908 GORDON VERNER	\$0.00	\$117.82	\$24.00	\$141.82
166-230-05	CHU, JIE & CHIN	1904 GORDON VERNER	\$0.00	\$117.82	\$24.00	\$141.82
166-230-06	MARTIN, KARLA M	1898 GORDON VERNER	\$0.00	\$117.82	\$24.00	\$141.82
166-230-07	SISNEROZ WENDY A & MARTIN A	1894 GORDON VERNER	\$0.00	\$117.82	\$24.00	\$141.82
166-230-08	KHANO, SLEIMAN & JANETTE	1890 GORDON VERNER	\$0.00	\$117.82	\$24.00	\$141.82
166-230-09	RODRIGUEZ, EDWIN & MARY LOU	1886 GORDON VERNER	\$0.00	\$117.82	\$24.00	\$141.82
166-230-10	MENDOZA, ARMANDO & MARIA	1882 GORDON VERNER	\$0.00	\$117.82	\$24.00	\$141.82
166-230-11	MENDOZA, ANTONIO T & MARIA ELENA	1878 GORDON VERNER	\$0.00	\$117.82	\$24.00	\$141.82
166-230-12	GILL, SATINDER S & HARWINDER K	1874 GORDON VERNER	\$0.00	\$117.82	\$24.00	\$141.82
166-230-13	YANG, CHU Q	1870 GORDON VERNER	\$0.00	\$117.82	\$24.00	\$141.82
166-230-14	MOLINA, ALBERTO RIOS ETAL	1866 GORDON VERNER	\$0.00	\$117.82	\$24.00	\$141.82
166-230-15	TURNER, DONALD U SR & CYNTHIA L	1862 GORDON VERNER	\$0.00	\$117.82	\$24.00	\$141.82
166-230-16	FILIO LESLIE J ETAL	1858 GORDON VERNER	\$0.00	\$117.82	\$24.00	\$141.82
166-230-17	NELSON, ELIZABETH	1854 GORDON VERNER	\$0.00	\$117.82	\$24.00	\$141.82
166-230-18	LOVE, GERALD	1850 GORDON VERNER	\$0.00	\$117.82	\$24.00	\$141.82
166-230-19	PATUBO JESSE L & MARCIE H TR	1846 GORDON VERNER	\$0.00	\$117.82	\$24.00	\$141.82
166-230-20	YANG, BENJAMIN & MAI N	1849 GORDON VERNER	\$0.00	\$117.82	\$24.00	\$141.82
166-230-21	PLONG, MARCUS T	1853 GORDON VERNER	\$0.00	\$117.82	\$24.00	\$141.82
166-230-22	JENSEN, DAVID J	1857 GORDON VERNER	\$0.00	\$117.82	\$24.00	\$141.82
166-230-23	HALEY, DALE F JR & SHERRY A	1861 GORDON VERNER	\$0.00	\$117.82	\$24.00	\$141.82
166-230-24	SINGH, MAJOR & PRABHJOT	1717 VERNA TEST	\$0.00	\$117.82	\$24.00	\$141.82
166-230-25	ROTHSCHILD, EVELYN D	1723 VERNA TEST	\$0.00	\$117.82	\$24.00	\$141.82
166-230-26	TECZON STEPHANIE	1729 VERNA TEST	\$0.00	\$117.82	\$24.00	\$141.82
166-230-27	WONG LOP BRANDON DUK	1735 VERNA TEST	\$0.00	\$117.82	\$24.00	\$141.82
166-230-28	DOMINQUEZ EDWIN MARTIN REYES & GO	1741 VERNA TEST	\$0.00	\$117.82	\$24.00	\$141.82
166-230-29	RAMOS JUAN R	1747 VERNA TEST	\$0.00	\$117.82	\$24.00	\$141.82
166-230-30	RUTLEDGE JOHNNY L & PINA ANITA R	1750 VERNA TEST	\$0.00	\$117.82	\$24.00	\$141.82
166-230-31	ROE KATIE M	1742 VERNA TEST	\$0.00	\$117.82	\$24.00	\$141.82
166-230-32	YUSUFF, MOHAMMED I & FARZANA	1734 VERNA TEST	\$0.00	\$117.82	\$24.00	\$141.82
166-230-33	CHEN, GEORGE & ANNA	1726 VERNA TEST	\$0.00	\$117.82	\$24.00	\$141.82
166-230-34	BROWN, SENTA R	1893 GORDON VERNER	\$0.00	\$117.82	\$24.00	\$141.82
166-230-35	GONZALEZ ROSALIO & GONZALEZ MARIA	1899 GORDON VERNER	\$0.00	\$117.82	\$24.00	\$141.82
166-230-36	LIU TONGCHUN & LU LIVIA TR	1907 GORDON VERNER	\$0.00	\$117.82	\$24.00	\$141.82
166-230-37	HUERTA, ANTHONY R & LAURA A	1911 GORDON VERNER	\$0.00	\$117.82	\$24.00	\$141.82
166-230-38	RUIZ SERGIO A BETANZOS & MARTINEZ FL	1915 GORDON VERNER	\$0.00	\$117.82	\$24.00	\$141.82
166-230-39	SINGIREDDY, VIJAYENDER & INDRA TR	1919 GORDON VERNER	\$0.00	\$117.82	\$24.00	\$141.82
166-240-01	DIXON, KERVIS A	1451 KIMIYO	\$0.00	\$117.82	\$24.00	\$141.82

6/6/2023
Zones B-1, B-2, AND B-3: Weston Ranch Landscape Maintenance District
Annual Assessment Roll

APN	OWNER	LOCATION	B-1	B-2	B-3	TOTAL
166-240-02	BHATTI, NIRANJAN SINGH & KULDIP K	1473 KIMIYO	\$0.00	\$117.82	\$24.00	\$141.82
166-240-03	AHMED AHMED MOHAMED & MOSA OM	1495 KIMIYO	\$0.00	\$117.82	\$24.00	\$141.82
166-240-04	MILES, KATHERINE	1509 KIMIYO	\$0.00	\$117.82	\$24.00	\$141.82
166-240-05	DEGGINS SAMUEL T JR & LOURENA L	1527 KIMIYO	\$0.00	\$117.82	\$24.00	\$141.82
166-240-06	RAINA, AMIT & VIDUSHI	1545 KIMIYO	\$0.00	\$117.82	\$24.00	\$141.82
166-240-07	ESTRADA, OCTAVIO B & ROSA S	1563 KIMIYO	\$0.00	\$117.82	\$24.00	\$141.82
166-240-08	CAMPOS, DANIEL J & CHRISTINA M	1581 KIMIYO	\$0.00	\$117.82	\$24.00	\$141.82
166-240-09	HERNANDEZ GERARDO NEGRETE	1597 KIMIYO	\$0.00	\$117.82	\$24.00	\$141.82
166-240-10	RIMANDO, LYDIA C TR	1615 KIMIYO	\$0.00	\$117.82	\$24.00	\$141.82
166-240-11	EARLY, ALEX J JR	1631 KIMIYO	\$0.00	\$117.82	\$24.00	\$141.82
166-240-12	PRIETO, MARIO J	1649 KIMIYO	\$0.00	\$117.82	\$24.00	\$141.82
166-240-13	GARCIA MIGUEL A & SANCHEZ IVONE	1667 KIMIYO	\$0.00	\$117.82	\$24.00	\$141.82
166-240-14	AGUILERA LISA M TR	3409 GAIL	\$0.00	\$117.82	\$24.00	\$141.82
166-240-15	GRANDHI CHENDRA SEKHAR	3421 GAIL	\$0.00	\$117.82	\$24.00	\$141.82
166-240-16	PALACIOS, JORGE E & LILIA	3433 GAIL	\$0.00	\$117.82	\$24.00	\$141.82
166-240-17	AHN, DON	3445 GAIL	\$0.00	\$117.82	\$24.00	\$141.82
166-240-18	WHITEMAN, RANDALL D	3457 GAIL	\$0.00	\$117.82	\$24.00	\$141.82
166-240-19	YANG, MARY	3469 GAIL	\$0.00	\$117.82	\$24.00	\$141.82
166-240-20	CAZARES, MARCO	3477 GAIL	\$0.00	\$117.82	\$24.00	\$141.82
166-240-21	CEBALLOS, CELENE M ETAL	3485 GAIL	\$0.00	\$117.82	\$24.00	\$141.82
166-240-22	FERNANDEZ, ARTURO Z	3478 GAIL	\$0.00	\$117.82	\$24.00	\$141.82
166-240-23	PEREZ, CUCA	3470 GAIL	\$0.00	\$117.82	\$24.00	\$141.82
166-240-24	KUDLA, GARY ALAN & SHERRIE SUE	3458 GAIL	\$0.00	\$117.82	\$24.00	\$141.82
166-240-25	WHITEMAN, RANDALL D & JANE E	3446 GAIL	\$0.00	\$117.82	\$24.00	\$141.82
166-240-26	WOODS, CAROLYN L	3434 GAIL	\$0.00	\$117.82	\$24.00	\$141.82
166-240-27	LOPEZ, ROBERTO & MAYRA	3422 GAIL	\$0.00	\$117.82	\$24.00	\$141.82
166-240-28	RILEY, EDWARD & ESTHER J	1598 KIMIYO	\$0.00	\$117.82	\$24.00	\$141.82
166-240-29	HURTADO DIONICIO & HURTADO AMY C	1580 KIMIYO	\$0.00	\$117.82	\$24.00	\$141.82
166-240-30	OSIKOMAIYA, OLUJIDE & OLAJUMOKE	1562 KIMIYO	\$0.00	\$117.82	\$24.00	\$141.82
166-240-31	MANN, GURCHARAN S & KASHMIR K	1544 KIMIYO	\$0.00	\$117.82	\$24.00	\$141.82
166-240-32	LAIZER, GLORIA	1526 KIMIYO	\$0.00	\$117.82	\$24.00	\$141.82
166-240-33	STORCK, JASON A	1508 KIMIYO	\$0.00	\$117.82	\$24.00	\$141.82
166-240-34	FLORES, EVERARADO	1509 MOLLY	\$0.00	\$117.82	\$24.00	\$141.82
166-240-35	PRICE, JEFFREY & SHAWNTEL	1521 MOLLY	\$0.00	\$117.82	\$24.00	\$141.82
166-240-36	WHITEMAN, RANDELL D & JENNIFER D	1533 MOLLY	\$0.00	\$117.82	\$24.00	\$141.82
166-240-37	CLARK, JAMES ROBERT	1545 MOLLY	\$0.00	\$117.82	\$24.00	\$141.82
166-240-38	BURNETT, KAMAU	1557 MOLLY	\$0.00	\$117.82	\$24.00	\$141.82
166-240-39	AGUILAR VERONICA ETAL	1570 MOLLY	\$0.00	\$117.82	\$24.00	\$141.82
166-240-40	ARROYO, MICHAEL A	1558 MOLLY	\$0.00	\$117.82	\$24.00	\$141.82
166-240-41	THORNTON, SARA J & REBECCA A	1546 MOLLY	\$0.00	\$117.82	\$24.00	\$141.82
166-240-42	HERNANDEZ, ALBERTO & ELIZABETH	1534 MOLLY	\$0.00	\$117.82	\$24.00	\$141.82
166-240-43	FISIAHI LESIELI	1522 MOLLY	\$0.00	\$117.82	\$24.00	\$141.82
166-240-44	PALACIOS, NOEL & CARMEN	3511 BEN	\$0.00	\$117.82	\$24.00	\$141.82
166-240-45	LY, HUNG & HUY	3498 BEN	\$0.00	\$117.82	\$24.00	\$141.82
166-240-46	HERNANDEZ, JUAN J & LINDA S	3476 BEN	\$0.00	\$117.82	\$24.00	\$141.82
166-240-47	RAMOS, RUFINO	3454 BEN	\$0.00	\$117.82	\$24.00	\$141.82
166-240-48	MOISES, RONNIE B & GLORIA N	3442 BEN	\$0.00	\$117.82	\$24.00	\$141.82
166-240-49	CENTENO RUFINA NORLA	3410 BEN	\$0.00	\$117.82	\$24.00	\$141.82
166-240-50	MELCHOR MA DE LOS ANGELES CABRERA	1619 ISHI GOTO	\$0.00	\$117.82	\$24.00	\$141.82
166-240-51	ZHANG, LIANGEN LEON & NAN TR	1623 ISHI GOTO	\$0.00	\$117.82	\$24.00	\$141.82
166-240-52	GONG STEWART & GONG HEIDI M TR	1635 ISHI GOTO	\$0.00	\$117.82	\$24.00	\$141.82
166-240-53	CHU, JIE & CHIN	1643 ISHI GOTO	\$0.00	\$117.82	\$24.00	\$141.82

6/6/2023
Zones B-1, B-2, AND B-3: Weston Ranch Landscape Maintenance District
Annual Assessment Roll

APN	OWNER	LOCATION	B-1	B-2	B-3	TOTAL
166-240-54	REYES, GABRIELITO F & VIRGINIA Y	1651 ISHI GOTO	\$0.00	\$117.82	\$24.00	\$141.82
166-240-55	ISHERWOOD, ROBERT H	1659 ISHI GOTO	\$0.00	\$117.82	\$24.00	\$141.82
166-240-56	ESPINOZA, JOSE M	1667 ISHI GOTO	\$0.00	\$117.82	\$24.00	\$141.82
166-240-57	GARG, SHAILESH & POOJA TR	1675 ISHI GOTO	\$0.00	\$117.82	\$24.00	\$141.82
166-240-58	HO, HAI VAN & ANABELLA N	1683 ISHI GOTO	\$0.00	\$117.82	\$24.00	\$141.82
166-240-59	GONZALEZ, OSCAR M	1691 ISHI GOTO	\$0.00	\$117.82	\$24.00	\$141.82
166-240-60	WILLIAM LYON CO	1	\$0.00	\$0.00	\$0.00	\$0.00
166-250-01	NAIR, PRABHAKAR & JANAKI TR	3473 E W S WOODS	\$0.00	\$117.82	\$24.00	\$141.82
166-250-02	PARRISH, HENRY & JUDITH R	3485 E W S WOODS	\$0.00	\$117.82	\$24.00	\$141.82
166-250-03	ANAYA, GUILLERMO	3497 E W S WOODS	\$0.00	\$117.82	\$24.00	\$141.82
166-250-04	RIOS, JORGE A & ELIZABETH S	3511 E W S WOODS	\$0.00	\$117.82	\$24.00	\$141.82
166-250-05	WHITE, TIMOTHY L & SHERI L	3523 E W S WOODS	\$0.00	\$117.82	\$24.00	\$141.82
166-250-06	MISLOS JOENEL CORPUZ & TILAWAN JANE	3537 E W S WOODS	\$0.00	\$117.82	\$24.00	\$141.82
166-250-07	ROMAINE, VICTOR	3561 E W S WOODS	\$0.00	\$117.82	\$24.00	\$141.82
166-250-08	RAMAN, MICHAEL J	3585 E W S WOODS	\$0.00	\$117.82	\$24.00	\$141.82
166-250-09	VANG MAIKOU ETAL	3599 E W S WOODS	\$0.00	\$117.82	\$24.00	\$141.82
166-250-10	GILL, IQBAL S	3592 SHOGORO	\$0.00	\$117.82	\$24.00	\$141.82
166-250-11	SILAPASAY, TONY & VIRAPHAY K	3588 SHOGORO	\$0.00	\$117.82	\$24.00	\$141.82
166-250-12	TORRES RIGOBERTO R & RODRIGUEZ SOC	3566 SHOGORO	\$0.00	\$117.82	\$24.00	\$141.82
166-250-13	ASPURIAS ADELAIDA R	3544 SHOGORO	\$0.00	\$117.82	\$24.00	\$141.82
166-250-14	CADENA, DANIEL & MARIA	3532 SHOGORO	\$0.00	\$117.82	\$24.00	\$141.82
166-250-15	HUANG, LIDU & LU TR	3520 SHOGORO	\$0.00	\$117.82	\$24.00	\$141.82
166-250-16	ALEXANDER, RONDAL C & DENISE L	3484 SHOGORO	\$0.00	\$117.82	\$24.00	\$141.82
166-250-17	ANDERSON RALPH D	3460 SHOGORO	\$0.00	\$117.82	\$24.00	\$141.82
166-250-18	CASIQUIN, GIL & LEA	3436 SHOGORO	\$0.00	\$117.82	\$24.00	\$141.82
166-250-19	MCCALL, MARGIE	1 SHOGORO	\$0.00	\$117.82	\$24.00	\$141.82
166-250-20	WRIGHT, FREDDIE M	1358 KIMIYO	\$0.00	\$117.82	\$24.00	\$141.82
166-250-21	MOHAMMED, SHAMIMA	1347 KIMIYO	\$0.00	\$117.82	\$24.00	\$141.82
166-250-22	QUEZADA, DAVID & LORENZA	1359 KIMIYO	\$0.00	\$117.82	\$24.00	\$141.82
166-250-23	SCOTT, ETHEL COLLEEN	1371 KIMIYO	\$0.00	\$117.82	\$24.00	\$141.82
166-250-24	CANO, NINO	1383 KIMIYO	\$0.00	\$117.82	\$24.00	\$141.82
166-250-25	KUMAR, NISCHAL & MONIKA	1395 KIMIYO	\$0.00	\$117.82	\$24.00	\$141.82
166-250-26	NGUYEN, LYNA	1429 KIMIYO	\$0.00	\$117.82	\$24.00	\$141.82
166-250-27	FRANCISCO, LEE LEE	3411 SHOGORO	\$0.00	\$117.82	\$24.00	\$141.82
166-250-28	HARUTA, GEORGE & CHRISTINE	3435 SHOGORO	\$0.00	\$117.82	\$24.00	\$141.82
166-250-29	BAILEY, IAN A & LEOCADIA G	3459 SHOGORO	\$0.00	\$117.82	\$24.00	\$141.82
166-250-30	DAVIS DAVID	3471 SHOGORO	\$0.00	\$117.82	\$24.00	\$141.82
166-250-31	THAO, CHER & MAI	3513 SHOGORO	\$0.00	\$117.82	\$24.00	\$141.82
166-250-32	GRAHAM, THELMA TR	3525 SHOGORO	\$0.00	\$117.82	\$24.00	\$141.82
166-250-33	CANTRELL, BARBARA ETAL	3537 SHOGORO	\$0.00	\$117.82	\$24.00	\$141.82
166-250-34	LIU, JIANXIN & JIANYING	3569 SHOGORO	\$0.00	\$117.82	\$24.00	\$141.82
166-250-35	MORENO, JAVIER R	3587 SHOGORO	\$0.00	\$117.82	\$24.00	\$141.82
166-250-36	HERNANDEZ, VINCENT & ELENA J	1407 ISHI GOTO	\$0.00	\$117.82	\$24.00	\$141.82
166-250-37	GONZALEZ JOSE D RUBIO	1415 ISHI GOTO	\$0.00	\$117.82	\$24.00	\$141.82
166-250-38	LI, QIN & YUN YANG	1429 ISHI GOTO	\$0.00	\$117.82	\$24.00	\$141.82
166-250-39	HILLIER DAVID & ELIZABETH	1443 ISHI GOTO	\$0.00	\$117.82	\$24.00	\$141.82
166-250-40	DUMPIT, DANIEL B & SALVACION C	1455 ISHI GOTO	\$0.00	\$117.82	\$24.00	\$141.82
166-250-41	VILLANUEVA MENCHIE ETAL	1479 ISHI GOTO	\$0.00	\$117.82	\$24.00	\$141.82
166-250-42	SEELEY, DENNIS J JR	1491 ISHI GOTO	\$0.00	\$117.82	\$24.00	\$141.82
166-250-43	LEACH, MARIA	1503 ISHI GOTO	\$0.00	\$117.82	\$24.00	\$141.82
166-250-44	ACOSTA, JOSE	1511 ISHI GOTO	\$0.00	\$117.82	\$24.00	\$141.82
166-250-45	VAQUERO GUADALUPE	1519 ISHI GOTO	\$0.00	\$117.82	\$24.00	\$141.82

6/6/2023
Zones B-1, B-2, AND B-3: Weston Ranch Landscape Maintenance District
Annual Assessment Roll

APN	OWNER	LOCATION	B-1	B-2	B-3	TOTAL
166-250-46	BERTELOOT SHARON TR	1527 ISHI GOTO	\$0.00	\$117.82	\$24.00	\$141.82
166-250-47	STANLEY, DOUGLAS	1535 ISHI GOTO	\$0.00	\$117.82	\$24.00	\$141.82
166-250-48	ROSALES, JOE TR	1543 ISHI GOTO	\$0.00	\$117.82	\$24.00	\$141.82
166-250-49	ACOSTA, MICHAEL D & NORMA L	1551 ISHI GOTO	\$0.00	\$117.82	\$24.00	\$141.82
166-250-50	VAIL RENATO VAIL & GOMEZ MARIA NATI'	1559 ISHI GOTO	\$0.00	\$117.82	\$24.00	\$141.82
166-250-51	CARMICHAEL, BILLY R	1574 KEN	\$0.00	\$117.82	\$24.00	\$141.82
166-250-52	ABDULLA SAAD	1566 KEN	\$0.00	\$117.82	\$24.00	\$141.82
166-250-53	DE BAEZ, GUEDELIA RUBI ETAL	1558 KEN	\$0.00	\$117.82	\$24.00	\$141.82
166-250-54	DE LA CRUZ LINUS & GERALDINE LINGHON	1550 KEN	\$0.00	\$117.82	\$24.00	\$141.82
166-250-55	CAMPOS, JOSE A ETAL	1542 KEN	\$0.00	\$117.82	\$24.00	\$141.82
166-250-56	YOUNGBERG, TINA TR	1534 KEN	\$0.00	\$117.82	\$24.00	\$141.82
166-250-57	ACOSTA, ADOLFO G & TERESA	1526 KEN	\$0.00	\$117.82	\$24.00	\$141.82
166-250-58	CRUZ, CELIA M ETAL	1518 KEN	\$0.00	\$117.82	\$24.00	\$141.82
166-250-59	DOOLEY, TONYA R	1510 KEN	\$0.00	\$117.82	\$24.00	\$141.82
166-250-60	WU, GUOLIANG	3598 BEN	\$0.00	\$117.82	\$24.00	\$141.82
166-250-61	BURRISE CORNELL & DEBORAH	3584 BEN	\$0.00	\$117.82	\$24.00	\$141.82
166-250-62	BHATNAGAR, GAURAV	3570 BEN	\$0.00	\$117.82	\$24.00	\$141.82
166-250-63	VILLASENOR, ABRAHAM	3546 BEN	\$0.00	\$117.82	\$24.00	\$141.82
166-250-64	BARGHOUSHY, RAMEZ W	3522 BEN	\$0.00	\$117.82	\$24.00	\$141.82
166-250-65	RODGERS STEVE	3519 BEN	\$0.00	\$117.82	\$24.00	\$141.82
166-250-66	SANTOS, DAVID	3569 BEN	\$0.00	\$117.82	\$24.00	\$141.82
166-250-67	WANG, XIAORUI	1525 KEN	\$0.00	\$117.82	\$24.00	\$141.82
166-250-68	RIVERO, CUTBERTO	1533 KEN	\$0.00	\$117.82	\$24.00	\$141.82
166-250-69	RAMIREZ SERGIO DE LA CRUZ & DE LA CRL	1541 KEN	\$0.00	\$117.82	\$24.00	\$141.82
166-250-70	GONUGUNTLA SUNIL & NETTEM PRADEEP	1549 KEN	\$0.00	\$117.82	\$24.00	\$141.82
166-250-71	SERRATO, TAMI ETAL	1557 KEN	\$0.00	\$117.82	\$24.00	\$141.82
166-250-72	GHALEB, AHMED M	1565 KEN	\$0.00	\$117.82	\$24.00	\$141.82
166-250-73	KHAN MUHAMMAD	1573 KEN	\$0.00	\$117.82	\$24.00	\$141.82
166-250-74	MORALES, JOSE LUIS ETAL	1581 KEN	\$0.00	\$117.82	\$24.00	\$141.82
166-250-75	MAHARAJ, RAJ C & VENEETA K	1589 KEN	\$0.00	\$117.82	\$24.00	\$141.82
166-250-76	MORAIS, LUIS	1611 ISHI GOTO	\$0.00	\$117.82	\$24.00	\$141.82
166-250-77	KHAN, ASEED ZAIT & SHAMINA	1605 ISHI GOTO	\$0.00	\$117.82	\$24.00	\$141.82
166-250-78	WILLIAM LYON CO	1	\$0.00	\$0.00	\$0.00	\$0.00
166-260-02	DELGADO, MIGUEL & CHRISTINA	4017 VILLALOBOS	\$0.00	\$117.82	\$24.00	\$141.82
166-260-03	LOZANO DANIEL PEREZ & TORRES MARIBE	4031 VILLALOBOS	\$0.00	\$117.82	\$24.00	\$141.82
166-260-04	SAFFARI, KIMBERLY A	2095 PISA	\$0.00	\$117.82	\$24.00	\$141.82
166-260-05	GONZALEZ EDWIN O LOPEZ & GONZALEZ I	2105 PISA	\$0.00	\$117.82	\$24.00	\$141.82
166-260-06	BARRON, RICARDO & MARGARITA	2113 PISA	\$0.00	\$117.82	\$24.00	\$141.82
166-260-07	JARAMILLO ALFRED TR ETAL & FLORA TR	2121 PISA	\$0.00	\$117.82	\$24.00	\$141.82
166-260-08	SCOTT, RENAUTRIS	2129 PISA	\$0.00	\$117.82	\$24.00	\$141.82
166-260-09	TORRES ANGELA	2135 PISA	\$0.00	\$117.82	\$24.00	\$141.82
166-260-10	GUZMAN FERNANDO & RICO SEGURA MA	2147 PISA	\$0.00	\$117.82	\$24.00	\$141.82
166-260-11	KAUR, RAMANDEEP	2155 PISA	\$0.00	\$117.82	\$24.00	\$141.82
166-260-12	SCHWARTZ, JAE C & REBECCA L	2163 PISA	\$0.00	\$117.82	\$24.00	\$141.82
166-260-13	STEWART BRIAN D	2171 PISA	\$0.00	\$117.82	\$24.00	\$141.82
166-260-14	JOSEPH, MATTHEW & ANA MARIA	2179 PISA	\$0.00	\$117.82	\$24.00	\$141.82
166-260-15	REMIGIO WILMA S	2187 PISA	\$0.00	\$117.82	\$24.00	\$141.82
166-260-16	SMITH, ALTHEA JOYCE	2193 PISA	\$0.00	\$117.82	\$24.00	\$141.82
166-260-17	BROWN, TINA Y	2203 PISA	\$0.00	\$117.82	\$24.00	\$141.82
166-260-18	EDWARDS DUNN, DONALYN R	2215 PISA	\$0.00	\$117.82	\$24.00	\$141.82
166-260-19	CADIENTE, KENNEDY LAPENA & BEVERLY \	2227 PISA	\$0.00	\$117.82	\$24.00	\$141.82
166-260-20	MARTINEZ, MARTIN G	2239 PISA	\$0.00	\$117.82	\$24.00	\$141.82

6/6/2023
Zones B-1, B-2, AND B-3: Weston Ranch Landscape Maintenance District
Annual Assessment Roll

APN	OWNER	LOCATION	B-1	B-2	B-3	TOTAL
166-260-21	MCDONALD DASHAWN & NATASHA	2251 PISA	\$0.00	\$117.82	\$24.00	\$141.82
166-260-22	DUMLAO CRISANTO G & RUBIE L	2254 PISA	\$0.00	\$117.82	\$24.00	\$141.82
166-260-23	KIMBROUGH LATONYA	2242 PISA	\$0.00	\$117.82	\$24.00	\$141.82
166-260-24	GONZALEZ JOSE ALBERTO OCANA & TERES	2230 PISA	\$0.00	\$117.82	\$24.00	\$141.82
166-260-25	MAO, XIYUN & YAN	2218 PISA	\$0.00	\$117.82	\$24.00	\$141.82
166-260-26	HU, FENGDUO & LYNN R	2206 PISA	\$0.00	\$117.82	\$24.00	\$141.82
166-260-27	THOMAS, TINA	2194 PISA	\$0.00	\$117.82	\$24.00	\$141.82
166-260-28	SINGH SIMARJEET & KAUR AMANDEEP	2188 PISA	\$0.00	\$117.82	\$24.00	\$141.82
166-260-29	HERNANDEZ, JUAN & TERESITA N	2180 PISA	\$0.00	\$117.82	\$24.00	\$141.82
166-260-30	WALTON, MICHELE	2172 PISA	\$0.00	\$117.82	\$24.00	\$141.82
166-260-31	RUSTAM, HENDRA & VIVI	2164 PISA	\$0.00	\$117.82	\$24.00	\$141.82
166-260-32	RAMOS, DALYN JOY D	2156 PISA	\$0.00	\$117.82	\$24.00	\$141.82
166-260-33	PENG, JEFF & SHIRLEY TR	4111 ROMA	\$0.00	\$117.82	\$24.00	\$141.82
166-260-34	BUCCHINO, CRAIG A	4123 ROMA	\$0.00	\$117.82	\$24.00	\$141.82
166-260-35	BALACY, JOHNNY T & GLORIA T	4135 ROMA	\$0.00	\$117.82	\$24.00	\$141.82
166-260-36	AGUILAR, AARON R & EMMA V	4147 ROMA	\$0.00	\$117.82	\$24.00	\$141.82
166-260-37	JARAMILLO, ERWIN M & MAE R	4207 ROMA	\$0.00	\$117.82	\$24.00	\$141.82
166-260-38	NAILER, MICHELLE	4225 ROMA	\$0.00	\$117.82	\$24.00	\$141.82
166-260-39	HENARD, REGINALD L & SHENA	4239 ROMA	\$0.00	\$117.82	\$24.00	\$141.82
166-260-40	MEHRA, ANIL & RAKA TR	4255 ROMA	\$0.00	\$117.82	\$24.00	\$141.82
166-260-41	GONZALEZ, RICARDO F	1734 VENETO	\$0.00	\$117.82	\$24.00	\$141.82
166-260-42	MANUEL, ANASTACIO & RIZABETH	1728 VENETO	\$0.00	\$117.82	\$24.00	\$141.82
166-260-43	PHEAR, SOPHOUN L	1722 VENETO	\$0.00	\$117.82	\$24.00	\$141.82
166-260-44	BAUTISTA, TOMAS RODRIGUEZ	1716 VENETO	\$0.00	\$117.82	\$24.00	\$141.82
166-260-45	BRACKEN, TERRENCE & RISHA	1710 VENETO	\$0.00	\$117.82	\$24.00	\$141.82
166-260-46	ANASTASIOU BRIDGETTE M & KONSTANTI	1704 VENETO	\$0.00	\$117.82	\$24.00	\$141.82
166-260-47	FRIAS, ARMANDO ETAL	1705 VENETO	\$0.00	\$117.82	\$24.00	\$141.82
166-260-48	CHEN, YUANPING & DANJUAN	1711 VENETO	\$0.00	\$117.82	\$24.00	\$141.82
166-260-49	CABREROS, CESAR	1723 VENETO	\$0.00	\$117.82	\$24.00	\$141.82
166-260-50	MANN, SARABJIT KAUR	4210 ROMA	\$0.00	\$117.82	\$24.00	\$141.82
166-260-51	DEAN, ABDUL SHAHID	4144 ROMA	\$0.00	\$117.82	\$24.00	\$141.82
166-260-52	PRICE, LARRY SR & YVETTE C	4132 ROMA	\$0.00	\$117.82	\$24.00	\$141.82
166-260-53	SINGH JASVIR & KAUR GURPREET	4120 ROMA	\$0.00	\$117.82	\$24.00	\$141.82
166-260-54	ALONSO FERNANDO H & ALONSO AMADA	4108 ROMA	\$0.00	\$117.82	\$24.00	\$141.82
166-260-55	ARIAS, ARTURO N & ROCIO DE LIZ	2082 PISA	\$0.00	\$117.82	\$24.00	\$141.82
166-270-02	SINGH, PRITAM	1838 PISA	\$0.00	\$117.82	\$24.00	\$141.82
166-270-03	BROWN, JOHN E JR TR	1830 PISA	\$0.00	\$117.82	\$24.00	\$141.82
166-270-04	ROBINSON-WILLIAMS KIMBERLEY	1822 PISA	\$0.00	\$117.82	\$24.00	\$141.82
166-270-05	CASTANEDA, ALEJANDRO	1814 PISA	\$0.00	\$117.82	\$24.00	\$141.82
166-270-06	GELISANGA, ROLLY P & CHRISTINE A	4452 ROMA	\$0.00	\$117.82	\$24.00	\$141.82
166-270-07	VALDEZ HECTOR E	2376 PISA	\$0.00	\$117.82	\$24.00	\$141.82
166-270-08	CHIAR JASON & LAU FONG FONG KATIE T	2368 PISA	\$0.00	\$117.82	\$24.00	\$141.82
166-270-09	SINGH LAKHWINDER TR	2320 PISA	\$0.00	\$117.82	\$24.00	\$141.82
166-270-10	NGUYEN, HOA T & THANH T ETAL	2312 PISA	\$0.00	\$117.82	\$24.00	\$141.82
166-270-11	DUHAYLONGSOD, MARK & JOLENE	2302 PISA	\$0.00	\$117.82	\$24.00	\$141.82
166-270-12	JOHNS CLIFTON JR	2296 PISA	\$0.00	\$117.82	\$24.00	\$141.82
166-270-13	SHAVENS RONALD G & PHYLLIS M	2288 PISA	\$0.00	\$117.82	\$24.00	\$141.82
166-270-14	ORPILLA, JOSEPH & MARIA TERESA	2280 PISA	\$0.00	\$117.82	\$24.00	\$141.82
166-270-15	MAYORCA SERGIO & MAYORCA REBECA LI	2266 PISA	\$0.00	\$117.82	\$24.00	\$141.82
166-270-16	SINGH, INDERJIT & AMARJIT	2263 PISA	\$0.00	\$117.82	\$24.00	\$141.82
166-270-17	ADEBOWALE, SUNDAY A	2275 PISA	\$0.00	\$117.82	\$24.00	\$141.82
166-270-18	LANDIN, ANTONIO & MARINA	2287 PISA	\$0.00	\$117.82	\$24.00	\$141.82

6/6/2023
Zones B-1, B-2, AND B-3: Weston Ranch Landscape Maintenance District
Annual Assessment Roll

APN	OWNER	LOCATION	B-1	B-2	B-3	TOTAL
166-270-19	KARIM, MOSHTAQ AHMAD & SAIDA	2299 PISA	\$0.00	\$117.82	\$24.00	\$141.82
166-270-20	MUNOZ, MICHAEL A TR	2301 PISA	\$0.00	\$117.82	\$24.00	\$141.82
166-270-21	HO, LOAN ANH HONG	2309 PISA	\$0.00	\$117.82	\$24.00	\$141.82
166-270-22	SINGH, KARAMJIT & SANDEEP ETAL	2315 PISA	\$0.00	\$117.82	\$24.00	\$141.82
166-270-23	YABUT, RAFAEL O & MA DONNA S	2323 PISA	\$0.00	\$117.82	\$24.00	\$141.82
166-270-24	RIPARIP, EDUARDO P & REDILLA G	2331 PISA	\$0.00	\$117.82	\$24.00	\$141.82
166-270-25	LIU, FANGGE & WENJING	2337 PISA	\$0.00	\$117.82	\$24.00	\$141.82
166-270-26	CHEEMA, PARMJIT S & JAGDISH K	2345 PISA	\$0.00	\$117.82	\$24.00	\$141.82
166-270-27	MATA JOSE DE JESUS SANCHEZ & SANCHE	2351 PISA	\$0.00	\$117.82	\$24.00	\$141.82
166-270-28	NEPOMUCENO, ROUEL E & PARALUMAN	2357 PISA	\$0.00	\$117.82	\$24.00	\$141.82
166-270-29	BOYD, CYNTHIA A	2365 PISA	\$0.00	\$117.82	\$24.00	\$141.82
166-270-30	FERNANDEZ, JOSE JAVIER & LEYNE R TR	2371 PISA	\$0.00	\$117.82	\$24.00	\$141.82
166-270-31	MEHMI SANJEEV KUMAR	2377 PISA	\$0.00	\$117.82	\$24.00	\$141.82
166-270-32	CAMPBELL, ADRIENNE CELIA TR	1803 PISA	\$0.00	\$117.82	\$24.00	\$141.82
166-270-33	MILLER, EDWARD ETAL	1811 PISA	\$0.00	\$117.82	\$24.00	\$141.82
166-270-34	WILLIAMS, ROBERT L JR & PEARLINE H	1819 PISA	\$0.00	\$117.82	\$24.00	\$141.82
166-270-35	SINGH, TARSEM & RUPINDER	1827 PISA	\$0.00	\$117.82	\$24.00	\$141.82
166-270-36	LEMUS, JUAN J	1835 PISA	\$0.00	\$117.82	\$24.00	\$141.82
166-270-37	GOINES, WILLIE JR & ANDREA	1843 PISA	\$0.00	\$117.82	\$24.00	\$141.82
166-270-38	WENG, DAVID Z	1739 HENRY LONG	\$0.00	\$117.82	\$24.00	\$141.82
166-270-39	CHEAVERS, BENJAMIN S	1751 HENRY LONG	\$0.00	\$117.82	\$24.00	\$141.82
166-270-40	DIMAANO, TEDDY M & GINA VALMORES	1761 HENRY LONG	\$0.00	\$117.82	\$24.00	\$141.82
166-270-41	SANCHEZ, JOSE R ETAL	1773 HENRY LONG	\$0.00	\$117.82	\$24.00	\$141.82
166-270-42	MACARTHY, ANITA MASSAH	1785 HENRY LONG	\$0.00	\$117.82	\$24.00	\$141.82
166-270-43	SINGH, KASHMIRA	1799 HENRY LONG	\$0.00	\$117.82	\$24.00	\$141.82
166-270-44	MCDOWELL, LINDA D	1807 HENRY LONG	\$0.00	\$117.82	\$24.00	\$141.82
166-270-45	PHAM LOI HUU	1811 HENRY LONG	\$0.00	\$117.82	\$24.00	\$141.82
166-270-46	SANDHU MANDEEP S & NIRMALJIT K	1819 HENRY LONG	\$0.00	\$117.82	\$24.00	\$141.82
166-270-47	KUMAR, ALOK & AMITA TR	1823 HENRY LONG	\$0.00	\$117.82	\$24.00	\$141.82
166-270-48	GILL, SUKHWANT S	1831 HENRY LONG	\$0.00	\$117.82	\$24.00	\$141.82
166-270-49	TREVINO, FRANK A	1835 HENRY LONG	\$0.00	\$117.82	\$24.00	\$141.82
166-270-50	LIBAO, EDUARDO M & LUZ F ETAL	1843 HENRY LONG	\$0.00	\$117.82	\$24.00	\$141.82
166-270-51	VALENZUELA, RAMON & ANA LUCIA	1855 HENRY LONG	\$0.00	\$117.82	\$24.00	\$141.82
166-280-02	INFANTE, ALBERTO & YOLANDA	2037 PISA	\$0.00	\$117.82	\$24.00	\$141.82
166-280-03	WHITE, WALTER R JR	2043 PISA	\$0.00	\$117.82	\$24.00	\$141.82
166-280-04	YANG, XUEZENG & YING TR	2049 PISA	\$0.00	\$117.82	\$24.00	\$141.82
166-280-05	SANABRIA, ARMANDO R	2055 PISA	\$0.00	\$117.82	\$24.00	\$141.82
166-280-06	HAO, YOUJIAN & NAIKUN	2061 PISA	\$0.00	\$117.82	\$24.00	\$141.82
166-280-07	WANG, WENLU & LINGYAN	4014 VILLALOBOS	\$0.00	\$117.82	\$24.00	\$141.82
166-280-08	NEDLEY, MYISHA	4026 VILLALOBOS	\$0.00	\$117.82	\$24.00	\$141.82
166-280-09	BURNS, DELOIS V	2074 PISA	\$0.00	\$117.82	\$24.00	\$141.82
166-280-10	LENAMING, EARL P	2066 PISA	\$0.00	\$117.82	\$24.00	\$141.82
166-280-11	HASSAN, MOHAMMED & HAMIDA ETAL	2058 PISA	\$0.00	\$117.82	\$24.00	\$141.82
166-280-12	CHAIYASAN, THAMMA & THONGSY	2050 PISA	\$0.00	\$117.82	\$24.00	\$141.82
166-280-13	ACUNA, CARLOS & MARIA D	4117 VERCELLI	\$0.00	\$117.82	\$24.00	\$141.82
166-280-14	JOHNSON, ANTHONY L SR & TONYA Y	4125 VERCELLI	\$0.00	\$117.82	\$24.00	\$141.82
166-280-15	DU, BO	4131 VERCELLI	\$0.00	\$117.82	\$24.00	\$141.82
166-280-16	ZUNIGA, HIGINIO & LETICIA	4203 VERCELLI	\$0.00	\$117.82	\$24.00	\$141.82
166-280-17	GOMEZ, AGUSTIN J	1619 SICILY	\$0.00	\$117.82	\$24.00	\$141.82
166-280-18	LI SHIRLEY	1633 SICILY	\$0.00	\$117.82	\$24.00	\$141.82
166-280-19	LI, JIAYI & YANLI	1645 SICILY	\$0.00	\$117.82	\$24.00	\$141.82
166-280-20	CHU, JIE & CHIN	1657 SICILY	\$0.00	\$117.82	\$24.00	\$141.82

6/6/2023
Zones B-1, B-2, AND B-3: Weston Ranch Landscape Maintenance District
Annual Assessment Roll

APN	OWNER	LOCATION	B-1	B-2	B-3	TOTAL
166-280-21	SMITH DONALD JR	1669 SICILY	\$0.00	\$117.82	\$24.00	\$141.82
166-280-22	HARAI, EDWARD J & LANI C	1705 SICILY	\$0.00	\$117.82	\$24.00	\$141.82
166-280-23	LOPEZ-ORTIZ EFRAIN & URIAS STEPHANIE	1719 SICILY	\$0.00	\$117.82	\$24.00	\$141.82
166-280-24	HALEY YOLANDA YVETTE & CASSIUS M ET/	4344 ROMA	\$0.00	\$117.82	\$24.00	\$141.82
166-280-25	AUTRIZ, NATIVIDAD F	4326 ROMA	\$0.00	\$117.82	\$24.00	\$141.82
166-280-26	SINGH SATNAM ETAL	4312 ROMA	\$0.00	\$117.82	\$24.00	\$141.82
166-280-27	GREWAL, GURNAM S & GURDEV K	4313 ROMA	\$0.00	\$117.82	\$24.00	\$141.82
166-280-28	VIDAL, JAMES & MAGDALI	4327 ROMA	\$0.00	\$117.82	\$24.00	\$141.82
166-280-29	LAM, TAI & HAO	4341 ROMA	\$0.00	\$117.82	\$24.00	\$141.82
166-280-30	ANDRADE, MANUEL ETAL	4353 ROMA	\$0.00	\$117.82	\$24.00	\$141.82
166-280-31	ESTRADA LUIS & VALLADARES RINA	4405 ROMA	\$0.00	\$117.82	\$24.00	\$141.82
166-280-32	VU NAM T	4417 ROMA	\$0.00	\$117.82	\$24.00	\$141.82
166-280-33	ROBLES ROSA ELVIA ETAL	4429 ROMA	\$0.00	\$117.82	\$24.00	\$141.82
166-280-34	SINGH, RAMANJIT	4443 ROMA	\$0.00	\$117.82	\$24.00	\$141.82
166-280-35	MENDOZA VICTOR MANUEL MARTINEZ &	4440 ROMA	\$0.00	\$117.82	\$24.00	\$141.82
166-280-36	GUO, YIGANG & YIQUN	1754 SICILY	\$0.00	\$117.82	\$24.00	\$141.82
166-280-37	TOLEDO, MARCOS W & MARIA L	1742 SICILY	\$0.00	\$117.82	\$24.00	\$141.82
166-280-38	LAM MY HANH ETAL	1730 SICILY	\$0.00	\$117.82	\$24.00	\$141.82
166-280-39	CHEN, YUANPING & DANJUAN	1718 SICILY	\$0.00	\$117.82	\$24.00	\$141.82
166-280-40	BONGBONGA, REGIENALD A	1702 SICILY	\$0.00	\$117.82	\$24.00	\$141.82
166-280-41	ABELLA, BARRY & FLORDELIZA	1670 SICILY	\$0.00	\$117.82	\$24.00	\$141.82
166-280-42	FAVILA, REBECCA TAGORDA TR	1658 SICILY	\$0.00	\$117.82	\$24.00	\$141.82
166-280-43	VILLANUEVA, EMILIO & SHEILA	1646 SICILY	\$0.00	\$117.82	\$24.00	\$141.82
166-280-44	WEI JUNPING & YANG JENNY GIT TR	1634 SICILY	\$0.00	\$117.82	\$24.00	\$141.82
166-280-45	LYMUEL, VEELA C	1622 SICILY	\$0.00	\$117.82	\$24.00	\$141.82
166-280-46	IHRIG, JOHN	1610 SICILY	\$0.00	\$117.82	\$24.00	\$141.82
166-280-47	GONZALEZ, EVERARDO	4238 VERCELLI	\$0.00	\$117.82	\$24.00	\$141.82
166-280-48	WANG, JUN & YANPING	4226 VERCELLI	\$0.00	\$117.82	\$24.00	\$141.82
166-280-49	LOPEZ, SERGIO & LORENA	4214 VERCELLI	\$0.00	\$117.82	\$24.00	\$141.82
166-280-50	MCGEHEE, SUSAN	4202 VERCELLI	\$0.00	\$117.82	\$24.00	\$141.82
166-280-51	VILLAR, HENRY J & EMMA J TR	4128 VERCELLI	\$0.00	\$117.82	\$24.00	\$141.82
166-280-52	VALDOVINOS ERICK A HIGAREDA	4122 VERCELLI	\$0.00	\$117.82	\$24.00	\$141.82
166-280-53	ANDREW, ANTONIA M	4116 VERCELLI	\$0.00	\$117.82	\$24.00	\$141.82
166-280-54	CHATTERJEE, BISWAJIT & MALA	4110 VERCELLI	\$0.00	\$117.82	\$24.00	\$141.82
166-290-02	LU, XING & BEI TR	1605 HENRY LONG	\$0.00	\$117.82	\$24.00	\$141.82
166-290-03	AVALOS, RUBEN RAMIREZ	1611 HENRY LONG	\$0.00	\$117.82	\$24.00	\$141.82
166-290-04	CRUZ JOSE ANTONIO ROBLES & BARAJAS M	1617 HENRY LONG	\$0.00	\$117.82	\$24.00	\$141.82
166-290-05	CRAMER, RODNEY R & JOANNE M	1623 HENRY LONG	\$0.00	\$117.82	\$24.00	\$141.82
166-290-06	CORTEZ, SERGIO & TEODOMIRA	1629 HENRY LONG	\$0.00	\$117.82	\$24.00	\$141.82
166-290-07	SINGH, AMRIK & SURINDER	1635 HENRY LONG	\$0.00	\$117.82	\$24.00	\$141.82
166-290-08	NGUYEN, LAM	1641 HENRY LONG	\$0.00	\$117.82	\$24.00	\$141.82
166-290-09	BASRA, AVTAR & VIRINDER	1647 HENRY LONG	\$0.00	\$117.82	\$24.00	\$141.82
166-290-10	SINGH, KULVINDER	1653 HENRY LONG	\$0.00	\$117.82	\$24.00	\$141.82
166-290-11	GUTIERREZ ANDRES R SR & MARTHA TR	1703 HENRY LONG	\$0.00	\$117.82	\$24.00	\$141.82
166-290-12	NUON MAKARA & CHHAVY	1715 HENRY LONG	\$0.00	\$117.82	\$24.00	\$141.82
166-290-13	RAMIREZ, RAFAEL L & XIOMARA C	1727 HENRY LONG	\$0.00	\$117.82	\$24.00	\$141.82
166-290-14	ROWLAND ELLA JEAN	1851 PISA	\$0.00	\$117.82	\$24.00	\$141.82
166-290-15	PHAM, DILLON & ALINE	1859 PISA	\$0.00	\$117.82	\$24.00	\$141.82
166-290-16	ZAID MAHIR AKIF & WASHINGTON STACIE	1867 PISA	\$0.00	\$117.82	\$24.00	\$141.82
166-290-17	MAGHINAY, MARA G	1875 PISA	\$0.00	\$117.82	\$24.00	\$141.82
166-290-18	ALCORN, CEDRIC L	1883 PISA	\$0.00	\$117.82	\$24.00	\$141.82
166-290-19	AZEEZ, ADEJOKE	1891 PISA	\$0.00	\$117.82	\$24.00	\$141.82

6/6/2023
Zones B-1, B-2, AND B-3: Weston Ranch Landscape Maintenance District
Annual Assessment Roll

APN	OWNER	LOCATION	B-1	B-2	B-3	TOTAL
166-290-20	PLEITEZ, JOSE L & CARMEN A	1899 PISA	\$0.00	\$117.82	\$24.00	\$141.82
166-290-21	BRADSHER, KARA L	1909 PISA	\$0.00	\$117.82	\$24.00	\$141.82
166-290-22	NGUYEN, DAVID ETAL	1917 PISA	\$0.00	\$117.82	\$24.00	\$141.82
166-290-23	MORENO, CLAUDIO GUZMAN & DINORATI	1925 PISA	\$0.00	\$117.82	\$24.00	\$141.82
166-290-24	BAINS JASBIR SINGH ETAL & KAUR AMAN	1933 PISA	\$0.00	\$117.82	\$24.00	\$141.82
166-290-25	GODFREY BOBBY LEE	1941 PISA	\$0.00	\$117.82	\$24.00	\$141.82
166-290-26	ENNES, MICHAEL L & CATHERINE	1949 PISA	\$0.00	\$117.82	\$24.00	\$141.82
166-290-27	FLORES, ALEX & CLAUDIA P	1957 PISA	\$0.00	\$117.82	\$24.00	\$141.82
166-290-28	RAMIREZ LAURA ARREOLA	1965 PISA	\$0.00	\$117.82	\$24.00	\$141.82
166-290-29	IGLESIAS SANTIAGO LUIS MIGUEL	1973 PISA	\$0.00	\$117.82	\$24.00	\$141.82
166-290-30	HOLMES, WENDY	1981 PISA	\$0.00	\$117.82	\$24.00	\$141.82
166-290-31	DENNIS CRAWFORD, LARHONDA C	1997 PISA	\$0.00	\$117.82	\$24.00	\$141.82
166-290-32	TUAZON, ELDE	2001 PISA	\$0.00	\$117.82	\$24.00	\$141.82
166-290-33	DALMAN, CIRILO JR & GRACE	2007 PISA	\$0.00	\$117.82	\$24.00	\$141.82
166-290-34	KAUR, SATINDER	2013 PISA	\$0.00	\$117.82	\$24.00	\$141.82
166-290-35	DENG, WENJIE & MICHELLE W TR	2019 PISA	\$0.00	\$117.82	\$24.00	\$141.82
166-290-36	DHILLON, BHUPINDERPAL S & VEERPAL K	2023 PISA	\$0.00	\$117.82	\$24.00	\$141.82
166-290-37	CHU, QINGYI & WEIMEI	2029 PISA	\$0.00	\$117.82	\$24.00	\$141.82
166-290-38	BOLTON, JANET ETAL	2012 PISA	\$0.00	\$117.82	\$24.00	\$141.82
166-290-39	CHAVEZ, JOSE C & MARIA T	2004 PISA	\$0.00	\$117.82	\$24.00	\$141.82
166-290-40	CASADO, ROWENA M	1998 PISA	\$0.00	\$117.82	\$24.00	\$141.82
166-290-41	LU, ERIC V & IRENE L ETAL	1990 PISA	\$0.00	\$117.82	\$24.00	\$141.82
166-290-42	BANGUIS, ALLAN J SR & EMERLYN	1982 PISA	\$0.00	\$117.82	\$24.00	\$141.82
166-290-43	HARRIS, WILLIE & HATIE	1974 PISA	\$0.00	\$117.82	\$24.00	\$141.82
166-290-44	NAGRA, DALBIR S & KULJIT K	1966 PISA	\$0.00	\$117.82	\$24.00	\$141.82
166-290-45	GOMEZ, ALFREDO	1958 PISA	\$0.00	\$117.82	\$24.00	\$141.82
166-290-46	MELGAREJO ANTONIO & TANYA	1920 PISA	\$0.00	\$117.82	\$24.00	\$141.82
166-290-47	SAHNI, PARMINDER & NANCY	1908 PISA	\$0.00	\$117.82	\$24.00	\$141.82
166-290-48	MORGAN, ROBERT PRESTON & RUBY J	1894 PISA	\$0.00	\$117.82	\$24.00	\$141.82
166-290-49	PEREZ, MARCO A & SIGLINDA	1886 PISA	\$0.00	\$117.82	\$24.00	\$141.82
166-290-50	GILL, BALDEV S	1878 PISA	\$0.00	\$117.82	\$24.00	\$141.82
166-290-51	OGBEIDE BERNADETTE IYARE TR	1870 PISA	\$0.00	\$117.82	\$24.00	\$141.82
166-290-52	WELLINGTON ANTHONY III ETAL	1862 PISA	\$0.00	\$117.82	\$24.00	\$141.82
166-290-53	KAUR, RANJIT	1854 PISA	\$0.00	\$117.82	\$24.00	\$141.82
166-290-54	KAHLON, HARDEV & MANPREET	1846 PISA	\$0.00	\$117.82	\$24.00	\$141.82
166-300-02	GUZMAN, JORGE A ETAL	1645 VENICE	\$0.00	\$117.82	\$24.00	\$141.82
166-300-03	NEWSOME NATHAN	1639 VENICE	\$0.00	\$117.82	\$24.00	\$141.82
166-300-04	MORFIN, JESUS & BERTHA	1633 VENICE	\$0.00	\$117.82	\$24.00	\$141.82
166-300-05	KAUR, NAVNEET	1627 VENICE	\$0.00	\$117.82	\$24.00	\$141.82
166-300-06	NASTOR, TITO F & ROSARIO B	1621 VENICE	\$0.00	\$117.82	\$24.00	\$141.82
166-300-07	GOURLEY, LINDA	1615 VENICE	\$0.00	\$117.82	\$24.00	\$141.82
166-300-08	MORFIN, ARMANDO	1609 VENICE	\$0.00	\$117.82	\$24.00	\$141.82
166-300-09	KHAN, FAZLUR & SHAHNOOR	1603 VENICE	\$0.00	\$117.82	\$24.00	\$141.82
166-300-10	TANGO, OLSON M & CHARLYN B	1593 VENICE	\$0.00	\$117.82	\$24.00	\$141.82
166-300-11	CHINN, SHENELL J	1585 VENICE	\$0.00	\$117.82	\$24.00	\$141.82
166-300-12	XU, LINGSONG & XIUPING	1581 VENICE	\$0.00	\$117.82	\$24.00	\$141.82
166-300-13	DAVILA, ERASMO & GRACIELA	1577 VENICE	\$0.00	\$117.82	\$24.00	\$141.82
166-300-14	OAMILDA, JOCELYN R	1573 VENICE	\$0.00	\$117.82	\$24.00	\$141.82
166-300-15	HE, XI & ZEMIN	1569 VENICE	\$0.00	\$117.82	\$24.00	\$141.82
166-300-16	SCHNEIROW BRIAN RICHARD & EAGEN KE	1565 VENICE	\$0.00	\$117.82	\$24.00	\$141.82
166-300-17	KUMAR, ALOK & AMITA TR	1557 VENICE	\$0.00	\$117.82	\$24.00	\$141.82
166-300-18	CHARLIES DAY & NITE PROFIT SHARING PL	1549 VENICE	\$0.00	\$117.82	\$24.00	\$141.82

6/6/2023
Zones B-1, B-2, AND B-3: Weston Ranch Landscape Maintenance District
Annual Assessment Roll

APN	OWNER	LOCATION	B-1	B-2	B-3	TOTAL
166-300-19	DE JESUS, SABINO	4029 VIOLET CHENG	\$0.00	\$117.82	\$24.00	\$141.82
166-300-20	STRAMBLER, ANTONIO C & SHELLY	4017 VIOLET CHENG	\$0.00	\$117.82	\$24.00	\$141.82
166-300-21	ARRIAGA ALEJANDRO MERCADO & TEJAD	1524 VENICE	\$0.00	\$117.82	\$24.00	\$141.82
166-300-22	MCCRAY, LUDEAN & RUTHIE	1530 VENICE	\$0.00	\$117.82	\$24.00	\$141.82
166-300-23	LIU, ZHIWU & XIANGRONG TR	1536 VENICE	\$0.00	\$117.82	\$24.00	\$141.82
166-300-24	LO, DAVID B & AGNES C TR	1542 VENICE	\$0.00	\$117.82	\$24.00	\$141.82
166-300-25	DAYRIT, RENE & MARITES	1548 VENICE	\$0.00	\$117.82	\$24.00	\$141.82
166-300-26	ROCHA, RAMON P & CLAUDIA D	1554 VENICE	\$0.00	\$117.82	\$24.00	\$141.82
166-300-27	KAUR, AMRITPAL	1560 VENICE	\$0.00	\$117.82	\$24.00	\$141.82
166-300-28	CANADA, RHONDA	4112 FELICITIA	\$0.00	\$117.82	\$24.00	\$141.82
166-300-29	SALAZAR, SAMUEL & GINGER	4124 FELICITIA	\$0.00	\$117.82	\$24.00	\$141.82
166-300-30	SAFFARI, MOHAMMED R	4136 FELICITIA	\$0.00	\$117.82	\$24.00	\$141.82
166-300-31	BRANCH, MARY L	4148 FELICITIA	\$0.00	\$117.82	\$24.00	\$141.82
166-300-32	PASCUA LORMA V & CACHOLA JUDY BAUT	4208 FELICITIA	\$0.00	\$117.82	\$24.00	\$141.82
166-300-33	D ARCY, RICHARD H	4222 FELICITIA	\$0.00	\$117.82	\$24.00	\$141.82
166-300-34	ZAVALA HECTOR G SEGURA	4240 FELICITIA	\$0.00	\$117.82	\$24.00	\$141.82
166-300-35	HUNTER TRACY	4239 FELICITIA	\$0.00	\$117.82	\$24.00	\$141.82
166-300-36	GREWAL, PARMINDER	4219 FELICITIA	\$0.00	\$117.82	\$24.00	\$141.82
166-300-37	MONTERO, LUIS R	4205 FELICITIA	\$0.00	\$117.82	\$24.00	\$141.82
166-300-38	KHAN, MUHAMMAD SALEEM	4147 FELICITIA	\$0.00	\$117.82	\$24.00	\$141.82
166-300-39	GARDUNO, JOSE ANDRES & ANALIDA	4133 FELICITIA	\$0.00	\$117.82	\$24.00	\$141.82
166-300-40	SOTO MARTIN S ETAL	4125 FELICITIA	\$0.00	\$117.82	\$24.00	\$141.82
166-300-41	MIXON JAMES A III & SHALITA SHERRIE WI	4113 FELICITIA	\$0.00	\$117.82	\$24.00	\$141.82
166-300-42	ELLOUHAIBY, MAHER M & NAGLA F	1614 VENICE	\$0.00	\$117.82	\$24.00	\$141.82
166-300-43	BRAR, KAMALJIT SINGH	1620 VENICE	\$0.00	\$117.82	\$24.00	\$141.82
166-300-44	MARTINEZ, ALEJANDRO & NORA	1626 VENICE	\$0.00	\$117.82	\$24.00	\$141.82
166-300-45	PAULO, ALBERT CHARLES JR	1632 VENICE	\$0.00	\$117.82	\$24.00	\$141.82
166-300-46	SINGH, KARNAIL	1640 VENICE	\$0.00	\$117.82	\$24.00	\$141.82
166-310-02	FERNANDEZ JOSHUA	1795 VENICE	\$0.00	\$117.82	\$24.00	\$141.82
166-310-03	NOL SREYMLOP	1789 VENICE	\$0.00	\$117.82	\$24.00	\$141.82
166-310-04	ILAHY ABDUL WAHEED & GHAFAR NIDA	1779 VENICE	\$0.00	\$117.82	\$24.00	\$141.82
166-310-05	PAL, INDERPAL	1771 VENICE	\$0.00	\$117.82	\$24.00	\$141.82
166-310-06	VELASQUEZ, LORENA	1763 VENICE	\$0.00	\$117.82	\$24.00	\$141.82
166-310-07	DUA MANDEEP S & CHANDNI	1755 VENICE	\$0.00	\$117.82	\$24.00	\$141.82
166-310-08	ANAND, AKASH & ESTHER	1749 VENICE	\$0.00	\$117.82	\$24.00	\$141.82
166-310-09	LAM, SIMON & KATHLEEN TR	1741 VENICE	\$0.00	\$117.82	\$24.00	\$141.82
166-310-10	NAVARRO, JOSE A	1733 VENICE	\$0.00	\$117.82	\$24.00	\$141.82
166-310-11	RUELAS JUAN CARLOS GOMEZ	1725 VENICE	\$0.00	\$117.82	\$24.00	\$141.82
166-310-12	SINGH JASBIR	1717 VENICE	\$0.00	\$117.82	\$24.00	\$141.82
166-310-13	MANACSA, ROBERTO & SALOME S	1705 VENICE	\$0.00	\$117.82	\$24.00	\$141.82
166-310-14	SINGH, KULVIR	1699 VENICE	\$0.00	\$117.82	\$24.00	\$141.82
166-310-15	MCWOODSON, CARLTON JR	1691 VENICE	\$0.00	\$117.82	\$24.00	\$141.82
166-310-16	LOWE DAVID E	1687 VENICE	\$0.00	\$117.82	\$24.00	\$141.82
166-310-17	ROBINSON, STEPHEN & LESLIE	1681 VENICE	\$0.00	\$117.82	\$24.00	\$141.82
166-310-18	VENEGAS, ANNABEL	1675 VENICE	\$0.00	\$117.82	\$24.00	\$141.82
166-310-19	YANG, HONG	1669 VENICE	\$0.00	\$117.82	\$24.00	\$141.82
166-310-20	ASCENCION SALVADOR CALIXTO & CALIXT	1663 VENICE	\$0.00	\$117.82	\$24.00	\$141.82
166-310-21	BELLO, SAUL & ARACELI	1657 VENICE	\$0.00	\$117.82	\$24.00	\$141.82
166-310-22	ZHANG, XUEFU & XUELAN TR	1651 VENICE	\$0.00	\$117.82	\$24.00	\$141.82
166-310-23	BEGG, TAWAAF T & LOREZA	1648 VENICE	\$0.00	\$117.82	\$24.00	\$141.82
166-310-24	ZHOU, HOWARD & HUI	1656 VENICE	\$0.00	\$117.82	\$24.00	\$141.82
166-310-25	CAL SUN INTERNATIONAL LLC	1662 VENICE	\$0.00	\$117.82	\$24.00	\$141.82

6/6/2023
Zones B-1, B-2, AND B-3: Weston Ranch Landscape Maintenance District
Annual Assessment Roll

APN	OWNER	LOCATION	B-1	B-2	B-3	TOTAL
166-310-26	TRIAS, WILLIAM	1690 VENICE	\$0.00	\$117.82	\$24.00	\$141.82
166-310-27	HAN, XIAORUN & XIANGQIU	1696 VENICE	\$0.00	\$117.82	\$24.00	\$141.82
166-310-28	CASTEL JUNRY T & MARY JANE	1704 VENICE	\$0.00	\$117.82	\$24.00	\$141.82
166-310-29	SINGH, RAJIV A	1716 VENICE	\$0.00	\$117.82	\$24.00	\$141.82
166-310-30	DAVIDOF, ROOBENYA	1722 VENICE	\$0.00	\$117.82	\$24.00	\$141.82
166-310-31	SANANI ASSAD SAAD	1730 VENICE	\$0.00	\$117.82	\$24.00	\$141.82
166-310-32	SANGHERA, GURDIP S & AMIRIT K	1744 VENICE	\$0.00	\$117.82	\$24.00	\$141.82
166-310-33	LUA, PATRICIA ETAL	4423 MONDAVI	\$0.00	\$117.82	\$24.00	\$141.82
166-310-34	AMADOR RICARDO CAMACHO & FREGOSC	4415 MONDAVI	\$0.00	\$117.82	\$24.00	\$141.82
166-310-35	SOTELO, VERNIE A & LOIDA T	4407 MONDAVI	\$0.00	\$117.82	\$24.00	\$141.82
166-310-36	MAC TIMOTHY & BE SINYEN TR	4337 MONDAVI	\$0.00	\$117.82	\$24.00	\$141.82
166-310-37	UDEZE, CHARLES C & MAUREEN I	4331 MONDAVI	\$0.00	\$117.82	\$24.00	\$141.82
166-310-38	SINGH JOGINDER & KAUR JASBIR	4319 MONDAVI	\$0.00	\$117.82	\$24.00	\$141.82
166-310-39	ESTRADA, MANUEL & NANCY XIOMARA	4311 MONDAVI	\$0.00	\$117.82	\$24.00	\$141.82
166-310-40	KIM, DANNY & APRIL	4312 MONDAVI	\$0.00	\$117.82	\$24.00	\$141.82
166-310-41	NAVARRO LEONIDES JR & CAZARES MAGA	4320 MONDAVI	\$0.00	\$117.82	\$24.00	\$141.82
166-310-42	QU, XIANTING & JENNY H	4328 MONDAVI	\$0.00	\$117.82	\$24.00	\$141.82
166-310-43	JORDAN, YVETTE	4336 MONDAVI	\$0.00	\$117.82	\$24.00	\$141.82
166-310-44	JAN, HSING YI TR ETAL	4408 MONDAVI	\$0.00	\$117.82	\$24.00	\$141.82
166-310-45	LAM, TED S & TIFFANY M TR	4416 MONDAVI	\$0.00	\$117.82	\$24.00	\$141.82
166-310-46	ORTIZ DEBORAH SUZANNE	4424 MONDAVI	\$0.00	\$117.82	\$24.00	\$141.82
166-320-02	ZHAI, YE & HUI	4018 VIOLET CHENG	\$0.00	\$117.82	\$24.00	\$141.82
166-320-03	RODRIGUEZ MANUEL ETAL	4032 VIOLET CHENG	\$0.00	\$117.82	\$24.00	\$141.82
166-320-04	AVILA, JOEL SANCHEZ	1509 VENICE	\$0.00	\$117.82	\$24.00	\$141.82
166-320-05	CARTER, ALONZO D	1501 VENICE	\$0.00	\$117.82	\$24.00	\$141.82
166-320-06	ORTEGA, MARIA TR	1495 VENICE	\$0.00	\$117.82	\$24.00	\$141.82
166-320-07	LI, JING & YIJIANG	1489 VENICE	\$0.00	\$117.82	\$24.00	\$141.82
166-320-08	MELERO, ARIEL G & LORENA J	1483 VENICE	\$0.00	\$117.82	\$24.00	\$141.82
166-320-09	RUELAS EDUARDO CAMACHO & RUELAS J	1477 VENICE	\$0.00	\$117.82	\$24.00	\$141.82
166-320-10	MIRAMONTES, AGUSTIN MEDRANO	1471 VENICE	\$0.00	\$117.82	\$24.00	\$141.82
166-320-11	SUN, YIQUN & YIGANG	1465 VENICE	\$0.00	\$117.82	\$24.00	\$141.82
166-320-12	AGUILAR, PEDRO & ROSALBA	1459 VENICE	\$0.00	\$117.82	\$24.00	\$141.82
166-320-13	ARTEAGA, YOLANDA ETAL	1453 VENICE	\$0.00	\$117.82	\$24.00	\$141.82
166-320-14	TYLIJ, CAROLYN	1447 VENICE	\$0.00	\$117.82	\$24.00	\$141.82
166-320-15	COFIELD ARTHUR P & MARY A	1441 VENICE	\$0.00	\$117.82	\$24.00	\$141.82
166-320-16	PEREDES, MARIO A SR & ANA L	1435 VENICE	\$0.00	\$117.82	\$24.00	\$141.82
166-320-17	MARQUEZ, DAVID A & REINA M	1429 VENICE	\$0.00	\$117.82	\$24.00	\$141.82
166-320-18	CASILLAS, EVELIN	1423 VENICE	\$0.00	\$117.82	\$24.00	\$141.82
166-320-19	GARCIA, PEDRO CASTANEDA	1417 VENICE	\$0.00	\$117.82	\$24.00	\$141.82
166-320-20	DE LA CRUZ VENTURA GARCIA	1411 VENICE	\$0.00	\$117.82	\$24.00	\$141.82
166-320-21	SINGH, KARNAIL ETAL	1410 VENICE	\$0.00	\$117.82	\$24.00	\$141.82
166-320-22	SORIA, RIGOBERTO A & DIANE	1416 VENICE	\$0.00	\$117.82	\$24.00	\$141.82
166-320-23	JIMENEZ ENRIQUE ETAL	1422 VENICE	\$0.00	\$117.82	\$24.00	\$141.82
166-320-24	LIU, NAI T	1428 VENICE	\$0.00	\$117.82	\$24.00	\$141.82
166-320-25	ARREOLA MARCO ANTONIO VALDES & ARI	1434 VENICE	\$0.00	\$117.82	\$24.00	\$141.82
166-320-26	RAHGOZAR, MOHAMMAD & MASOOMA	1440 VENICE	\$0.00	\$117.82	\$24.00	\$141.82
166-320-27	NEVAREZ CIPRIANO MARTINEZ & GUTIERF	4102 BELLETTINI	\$0.00	\$117.82	\$24.00	\$141.82
166-320-28	FOOT DANILO TR	4114 BELLETTINI	\$0.00	\$117.82	\$24.00	\$141.82
166-320-29	HENRIQUEZ, JERONIMO & YOHANA G	4126 BELLETTINI	\$0.00	\$117.82	\$24.00	\$141.82
166-320-30	DOMINGUEZ, PEDRO & RUTH	4204 BELLETTINI	\$0.00	\$117.82	\$24.00	\$141.82
166-320-31	MAENCHEN, ALAN & DOROTHY TR	4216 BELLETTINI	\$0.00	\$117.82	\$24.00	\$141.82
166-320-32	GILMORE, KENNETH	4228 BELLETTINI	\$0.00	\$117.82	\$24.00	\$141.82

6/6/2023
Zones B-1, B-2, AND B-3: Weston Ranch Landscape Maintenance District
Annual Assessment Roll

APN	OWNER	LOCATION	B-1	B-2	B-3	TOTAL
166-320-33	PIMENTEL, FRANCISCO M	4310 BELLETTINI	\$0.00	\$117.82	\$24.00	\$141.82
166-320-34	LIU, RUOHONG ETAL	4322 BELLETTINI	\$0.00	\$117.82	\$24.00	\$141.82
166-320-35	PAN, JOHN C TR ETAL	4334 BELLETTINI	\$0.00	\$117.82	\$24.00	\$141.82
166-320-36	BURBRIDGE, ROBERT & CANDACE TR	4335 BELLETTINI	\$0.00	\$117.82	\$24.00	\$141.82
166-320-37	SINGH, HARJINDER & GAGANDEEP	4327 BELLETTINI	\$0.00	\$117.82	\$24.00	\$141.82
166-320-38	SINGH AMARJIT & KAUR RANBIR	4319 BELLETTINI	\$0.00	\$117.82	\$24.00	\$141.82
166-320-39	NEVES, MICHAEL	4303 BELLETTINI	\$0.00	\$117.82	\$24.00	\$141.82
166-320-40	BANDEGAN MOHAMMAD & MOTAMENI	4223 BELLETTINI	\$0.00	\$117.82	\$24.00	\$141.82
166-320-41	KNORR, MICHAEL	4205 BELLETTINI	\$0.00	\$117.82	\$24.00	\$141.82
166-320-42	HUYNH VI DUONGCAT	4131 BELLETTINI	\$0.00	\$117.82	\$24.00	\$141.82
166-320-43	KAUR, NAVNEET	1502 VENICE	\$0.00	\$117.82	\$24.00	\$141.82
166-320-44	GUERRERO ROSALES JOSE & MARIBEL	1506 VENICE	\$0.00	\$117.82	\$24.00	\$141.82
166-320-45	ISKARA SDI LLC	1512 VENICE	\$0.00	\$117.82	\$24.00	\$141.82
166-320-46	RANGEL MARIO	1518 VENICE	\$0.00	\$117.82	\$24.00	\$141.82
166-330-02	NGUYEN, JAMES T & OANH KIM	1301 VENICE	\$0.00	\$117.82	\$24.00	\$141.82
166-330-03	ALI, ASHAD & PAKIZA	1307 VENICE	\$0.00	\$117.82	\$24.00	\$141.82
166-330-04	LIU, KANG & LIHUA	1313 VENICE	\$0.00	\$117.82	\$24.00	\$141.82
166-330-05	THAN, RATHANA	1319 VENICE	\$0.00	\$117.82	\$24.00	\$141.82
166-330-06	SERRANO, FRANCISCO & MARIA M	1325 VENICE	\$0.00	\$117.82	\$24.00	\$141.82
166-330-07	DERRADA, CESAR V & BENITA A	1331 VENICE	\$0.00	\$117.82	\$24.00	\$141.82
166-330-08	CAUDILLA AMEE GRACE GUEVARRA	1337 VENICE	\$0.00	\$117.82	\$24.00	\$141.82
166-330-09	CHIAR JASON & LAU FONG FONG KATIE T	1343 VENICE	\$0.00	\$117.82	\$24.00	\$141.82
166-330-10	BRYANT MARTINEZ & TONYA	1349 VENICE	\$0.00	\$117.82	\$24.00	\$141.82
166-330-11	SINGH, RASHPAL & KULDEEP	1355 VENICE	\$0.00	\$117.82	\$24.00	\$141.82
166-330-12	SINGH, AJMER & AMRITPAL	1361 VENICE	\$0.00	\$117.82	\$24.00	\$141.82
166-330-13	PRUDHOMME, RAYMOND & LORNA	1367 VENICE	\$0.00	\$117.82	\$24.00	\$141.82
166-330-14	LI, TAO	1373 VENICE	\$0.00	\$117.82	\$24.00	\$141.82
166-330-15	VALDOVINOS, JESUS	1379 VENICE	\$0.00	\$117.82	\$24.00	\$141.82
166-330-16	TEJAMO, ERNESTO I & CORAZON B TR	1385 VENICE	\$0.00	\$117.82	\$24.00	\$141.82
166-330-17	MERCED NELCY TR	1391 VENICE	\$0.00	\$117.82	\$24.00	\$141.82
166-330-18	MORALES JESUS & INGRID	1397 VENICE	\$0.00	\$117.82	\$24.00	\$141.82
166-330-19	DE LA ROSA, DIANA I	1405 VENICE	\$0.00	\$117.82	\$24.00	\$141.82
166-330-20	LU, TONG	1404 VENICE	\$0.00	\$117.82	\$24.00	\$141.82
166-330-21	GREWAL, BALJINDER S	1394 VENICE	\$0.00	\$117.82	\$24.00	\$141.82
166-330-22	THOMPSON, CLARENCE & MARIA DEL CAF	1388 VENICE	\$0.00	\$117.82	\$24.00	\$141.82
166-330-23	SINGH, KARNAIL	1382 VENICE	\$0.00	\$117.82	\$24.00	\$141.82
166-330-24	TADEO, TERESITA L	1376 VENICE	\$0.00	\$117.82	\$24.00	\$141.82
166-330-25	HEKIMIAN PHILLIPPE C & SAUNDERS AYES	1370 VENICE	\$0.00	\$117.82	\$24.00	\$141.82
166-330-26	RODRIGUEZ, RAUL R & GABRIELA	1338 VENICE	\$0.00	\$117.82	\$24.00	\$141.82
166-330-27	WANGOO, SANJAY	1332 VENICE	\$0.00	\$117.82	\$24.00	\$141.82
166-330-28	SABORRIDO, LESLIE	1326 VENICE	\$0.00	\$117.82	\$24.00	\$141.82
166-330-29	GIRON, JESUS H & JANETH	1320 VENICE	\$0.00	\$117.82	\$24.00	\$141.82
166-330-30	SINGH, RAJ SURINDER	1314 VENICE	\$0.00	\$117.82	\$24.00	\$141.82
166-330-31	PAHAL SURINDER & KAUR PARAMJIT	1308 VENICE	\$0.00	\$117.82	\$24.00	\$141.82
166-330-32	TAPIA, ABEL & CAROLINA	1302 VENICE	\$0.00	\$117.82	\$24.00	\$141.82
166-330-33	BERGANCIANO JAMES VERNON	4422 SARDINIA	\$0.00	\$117.82	\$24.00	\$141.82
166-330-34	H, RAUL AGUIRRE & MARIA G	4410 SARDINIA	\$0.00	\$117.82	\$24.00	\$141.82
166-330-35	LAZO, NELDA E	4342 SARDINIA	\$0.00	\$117.82	\$24.00	\$141.82
166-330-36	RAGO, EDITHA Z ETAL	4330 SARDINIA	\$0.00	\$117.82	\$24.00	\$141.82
166-330-37	SINGH, KEWAL	4318 SARDINIA	\$0.00	\$117.82	\$24.00	\$141.82
166-330-38	BENITO RUIZ, MARIA VICTORIA	4306 SARDINIA	\$0.00	\$117.82	\$24.00	\$141.82
166-330-39	SINGH, MANINDER	4303 SARDINIA	\$0.00	\$117.82	\$24.00	\$141.82

6/6/2023
Zones B-1, B-2, AND B-3: Weston Ranch Landscape Maintenance District
Annual Assessment Roll

APN	OWNER	LOCATION	B-1	B-2	B-3	TOTAL
166-330-40	PIMENTEL, GUILLERMO JR & ROSA M	4315 SARDINIA	\$0.00	\$117.82	\$24.00	\$141.82
166-330-41	GRAHAM RONITA L PRICE & WILLIE L SR	4327 SARDINIA	\$0.00	\$117.82	\$24.00	\$141.82
166-330-42	MAR, GARLAND & EDITHA C	4339 SARDINIA	\$0.00	\$117.82	\$24.00	\$141.82
166-330-43	PONCE FRANCISCO J RAMIREZ	4409 SARDINIA	\$0.00	\$117.82	\$24.00	\$141.82
166-330-44	WANG, XIN & MINYI	4421 SARDINIA	\$0.00	\$117.82	\$24.00	\$141.82
166-330-45	FERRANDON, CARLOS & DALID	4433 SARDINIA	\$0.00	\$117.82	\$24.00	\$141.82
166-330-46	MCGORAN BRAD A & DU YANQING TR	4445 SARDINIA	\$0.00	\$117.82	\$24.00	\$141.82
166-340-01	BARBOSA LILIA LARA	2410 ASO TARO	\$0.00	\$117.82	\$24.00	\$141.82
166-340-02	DHILLON, AMARJIT S & JASBIR K	2418 ASO TARO	\$0.00	\$117.82	\$24.00	\$141.82
166-340-03	JACKSON, ANDREW W & DEBORA J	2426 ASO TARO	\$0.00	\$117.82	\$24.00	\$141.82
166-340-04	COLE, JEAROME	2434 ASO TARO	\$0.00	\$117.82	\$24.00	\$141.82
166-340-05	RUSS, SYLVIA	2508 ASO TARO	\$0.00	\$117.82	\$24.00	\$141.82
166-340-06	HENDERSON, WADE	2520 ASO TARO	\$0.00	\$117.82	\$24.00	\$141.82
166-340-07	SIDHU, GURPIAR S	2532 ASO TARO	\$0.00	\$117.82	\$24.00	\$141.82
166-340-08	SINGH, MAKHAN & MANJIT	2544 ASO TARO	\$0.00	\$117.82	\$24.00	\$141.82
166-340-09	RAMOS ANGEL D & CASTRO DAYSI RUIZ	2556 ASO TARO	\$0.00	\$117.82	\$24.00	\$141.82
166-340-10	MARTINEZ MARICELA	4339 MIST TRAIL	\$0.00	\$117.82	\$24.00	\$141.82
166-340-11	PIMENTEL, FEDERICO H & GUILLERMINA H	4315 MIST TRAIL	\$0.00	\$117.82	\$24.00	\$141.82
166-340-12	JABIL, EDGAR SASAM	4303 MIST TRAIL	\$0.00	\$117.82	\$24.00	\$141.82
166-340-13	UPSHAW KAZEEM	4259 MIST TRAIL	\$0.00	\$117.82	\$24.00	\$141.82
166-340-14	PIMENTEL FEDERICO H TR	4251 MIST TRAIL	\$0.00	\$117.82	\$24.00	\$141.82
166-340-15	GRIFFIN, CARLA	2523 MIST TRAIL	\$0.00	\$117.82	\$24.00	\$141.82
166-340-16	MALDONADO, LIBNI A	2515 MIST TRAIL	\$0.00	\$117.82	\$24.00	\$141.82
166-340-17	SPAULDING, MARK EARL & CARLA	2507 MIST TRAIL	\$0.00	\$117.82	\$24.00	\$141.82
166-340-18	ZHENG, XITONG & WEI	2506 MIST TRAIL	\$0.00	\$117.82	\$24.00	\$141.82
166-340-19	QUEZADA, DAVID JR	2518 MIST TRAIL	\$0.00	\$117.82	\$24.00	\$141.82
166-340-20	MOU, SHUNBO & GUIFANG	4310 MIST TRAIL	\$0.00	\$117.82	\$24.00	\$141.82
166-340-21	RUEBESAM, VIRGIL W JR & GWEN T	2557 ASO TARO	\$0.00	\$117.82	\$24.00	\$141.82
166-340-22	DARDEN, DEIRDRE	4323 TURBIGO	\$0.00	\$117.82	\$24.00	\$141.82
166-340-23	JIANG, WEN YUE & JIE	4315 TURBIGO	\$0.00	\$117.82	\$24.00	\$141.82
166-340-24	AKENGA SELPHER B & ROGERS O	4303 TURBIGO	\$0.00	\$117.82	\$24.00	\$141.82
166-340-25	LI PING	4255 TURBIGO	\$0.00	\$117.82	\$24.00	\$141.82
166-340-26	ZHAI, XIAODONG & RIKUN	4237 TURBIGO	\$0.00	\$117.82	\$24.00	\$141.82
166-340-27	SANDHU BHAGWANT SINGH	4219 TURBIGO	\$0.00	\$117.82	\$24.00	\$141.82
166-340-28	CHU, LEOLALYNN L	4213 TURBIGO	\$0.00	\$117.82	\$24.00	\$141.82
166-340-29	MENDOZA, GENOVEVA	4204 TURBIGO	\$0.00	\$117.82	\$24.00	\$141.82
166-340-30	HERNANDEZ MANUEL J	4212 TURBIGO	\$0.00	\$117.82	\$24.00	\$141.82
166-340-31	REYES, DENNIS P & ESPERANZA T	4224 TURBIGO	\$0.00	\$117.82	\$24.00	\$141.82
166-340-32	MORRIS, CHARLENE	4238 TURBIGO	\$0.00	\$117.82	\$24.00	\$141.82
166-340-33	DHINDSA, DEVINDER & NAVDEEP	4254 TURBIGO	\$0.00	\$117.82	\$24.00	\$141.82
166-340-34	LI, XIANGTONG & JIA	4306 TURBIGO	\$0.00	\$117.82	\$24.00	\$141.82
166-340-35	BRYANT, MARCEAN M ETAL	4318 TURBIGO	\$0.00	\$117.82	\$24.00	\$141.82
166-340-36	FLOWERS, JOHN W & BARBARA J	4330 TURBIGO	\$0.00	\$117.82	\$24.00	\$141.82
166-340-37	PANTOJA, JOSE G & MARIA	4343 BAYONNE	\$0.00	\$117.82	\$24.00	\$141.82
166-340-38	SINGH, HARJINDER & GAGANPREET K	4329 BAYONNE	\$0.00	\$117.82	\$24.00	\$141.82
166-340-39	CARDINALE ROBERT S & GIGLIOTTI WEND	4317 BAYONNE	\$0.00	\$117.82	\$24.00	\$141.82
166-340-40	MALAPIT BRIAN CABASUG & MARIA LOUR	4305 BAYONNE	\$0.00	\$117.82	\$24.00	\$141.82
166-340-41	DALALO, ARCHIE B & BELLE	4227 BAYONNE	\$0.00	\$117.82	\$24.00	\$141.82
166-340-42	SMITH, GERALD K & SHIFFON L	4221 BAYONNE	\$0.00	\$117.82	\$24.00	\$141.82
166-340-43	AMEEN HOUSING CO OPERATIVE	4215 BAYONNE	\$0.00	\$117.82	\$24.00	\$141.82
166-340-44	GILL, KARAMJIT SINGH ETAL	4209 BAYONNE	\$0.00	\$117.82	\$24.00	\$141.82
166-340-45	HERNANDEZ, HECTOR ROCHA	4201 BAYONNE	\$0.00	\$117.82	\$24.00	\$141.82

6/6/2023
Zones B-1, B-2, AND B-3: Weston Ranch Landscape Maintenance District
Annual Assessment Roll

APN	OWNER	LOCATION	B-1	B-2	B-3	TOTAL
166-340-46	MONTEJANO PEDRO RODRIGUEZ	4208 BAYONNE	\$0.00	\$117.82	\$24.00	\$141.82
166-340-47	ESPINO, HORTENCIA	4214 BAYONNE	\$0.00	\$117.82	\$24.00	\$141.82
166-340-48	KAUR, KULDIP	4220 BAYONNE	\$0.00	\$117.82	\$24.00	\$141.82
166-340-49	DHILLON MOHAN S & KAUR GAGANDEEP	4226 BAYONNE	\$0.00	\$117.82	\$24.00	\$141.82
166-340-50	SINGH, PARAMJODH	4302 BAYONNE	\$0.00	\$117.82	\$24.00	\$141.82
166-340-51	HINE, MATTHEW L & SHANNON M	4316 BAYONNE	\$0.00	\$117.82	\$24.00	\$141.82
166-340-52	BATH MOHINDER ETAL	4328 BAYONNE	\$0.00	\$117.82	\$24.00	\$141.82
166-340-53	PEREZ, CARLOS J & MARIA R	4340 BAYONNE	\$0.00	\$117.82	\$24.00	\$141.82
166-340-54	STOCKTON CITY OF	4319 MIST TRAIL	\$0.00	\$0.00	\$0.00	\$0.00
166-350-01	GONG DEYU & ZHANG CUNZHENG TR	2057 HENRY LONG	\$0.00	\$117.82	\$24.00	\$141.82
166-350-02	AUGUSTUS, UGO I & BLESSING C	2043 HENRY LONG	\$0.00	\$117.82	\$24.00	\$141.82
166-350-03	THOMAS MOLLY P TR	2029 HENRY LONG	\$0.00	\$117.82	\$24.00	\$141.82
166-350-04	HERNANDEZ, JUAN MANUEL	2015 HENRY LONG	\$0.00	\$117.82	\$24.00	\$141.82
166-350-05	FAUMUINA, LYDIA	2003 HENRY LONG	\$0.00	\$117.82	\$24.00	\$141.82
166-350-06	SPENCER JUMA L	2002 LATIGO	\$0.00	\$117.82	\$24.00	\$141.82
166-350-07	SINGH, RANJIT	2014 LATIGO	\$0.00	\$117.82	\$24.00	\$141.82
166-350-08	DIXON DOMINIQUE	2028 LATIGO	\$0.00	\$117.82	\$24.00	\$141.82
166-350-09	PIMENTEL, MARIO A & ANA C	2042 LATIGO	\$0.00	\$117.82	\$24.00	\$141.82
166-350-10	MANZANERO, RENE & ROSARIO	4575 EIFFEL	\$0.00	\$117.82	\$24.00	\$141.82
166-350-11	SINGH, DILRAMNEEK & AMAN K	4563 EIFFEL	\$0.00	\$117.82	\$24.00	\$141.82
166-350-12	AMEEN HOUSING CO OPERATIVE CAL INC	4551 EIFFEL	\$0.00	\$117.82	\$24.00	\$141.82
166-350-13	SINGH, INDERJIT	4539 EIFFEL	\$0.00	\$117.82	\$24.00	\$141.82
166-350-14	ACEVEDO, LUIS J ZUNIGA	4527 EIFFEL	\$0.00	\$117.82	\$24.00	\$141.82
166-350-15	VILLA, ROBERTO & ROSALINA	4513 EIFFEL	\$0.00	\$117.82	\$24.00	\$141.82
166-350-16	AUK, RICKY & VELIA RONQUILLO	4449 EIFFEL	\$0.00	\$117.82	\$24.00	\$141.82
166-350-17	DUMLAO, MAX V ETAL	4450 EIFFEL	\$0.00	\$117.82	\$24.00	\$141.82
166-350-18	LE NHAT VAN & NGUYEN LY KIM THI	4512 EIFFEL	\$0.00	\$117.82	\$24.00	\$141.82
166-350-19	SINGH, BACHAN & MANJINDER	4528 EIFFEL	\$0.00	\$117.82	\$24.00	\$141.82
166-350-20	FLORES VICKY NG TR	4540 EIFFEL	\$0.00	\$117.82	\$24.00	\$141.82
166-350-21	LEE ADRIAN A ETAL	4552 EIFFEL	\$0.00	\$117.82	\$24.00	\$141.82
166-350-22	KHAN, ZABEEN B	1943 LATIGO	\$0.00	\$117.82	\$24.00	\$141.82
166-350-23	TENNETY, UDAY S & NEERAJA	1931 LATIGO	\$0.00	\$117.82	\$24.00	\$141.82
166-350-24	EDWARDS JOHN	1919 LATIGO	\$0.00	\$117.82	\$24.00	\$141.82
166-350-25	ROBERSON, ELLA L	1907 LATIGO	\$0.00	\$117.82	\$24.00	\$141.82
166-350-26	ALVARADO, NANCY SANCHEZ	1904 BENTON	\$0.00	\$117.82	\$24.00	\$141.82
166-350-27	WILLIAMS, TOSHIA C	1918 BENTON	\$0.00	\$117.82	\$24.00	\$141.82
166-350-28	HUTZLER, KEITH & LEAH	1932 BENTON	\$0.00	\$117.82	\$24.00	\$141.82
166-350-29	PASTRAN, CARLOS	1946 BENTON	\$0.00	\$117.82	\$24.00	\$141.82
166-350-30	YANG, YONG TAO & HONGHUA	1960 BENTON	\$0.00	\$117.82	\$24.00	\$141.82
166-350-31	WALKER NAILAH	4468 PISSARRO	\$0.00	\$117.82	\$24.00	\$141.82
166-350-32	RAMIREZ WILDER F ESCOBEDO & GUERRA	4502 PISSARRO	\$0.00	\$117.82	\$24.00	\$141.82
166-350-33	SINGH, GANDHARV	4514 PISSARRO	\$0.00	\$117.82	\$24.00	\$141.82
166-350-34	AMBOY, RODOLFO B & PERLITA M	4526 PISSARRO	\$0.00	\$117.82	\$24.00	\$141.82
166-350-35	SINGH HARPREET & KAUR HARMEET	4536 PISSARRO	\$0.00	\$117.82	\$24.00	\$141.82
166-350-36	RUGNAO, JOEY R & HERMI T	4550 PISSARRO	\$0.00	\$117.82	\$24.00	\$141.82
166-350-37	CERVANTES, CARLOS ROBERTO	4562 PISSARRO	\$0.00	\$117.82	\$24.00	\$141.82
166-350-38	GUERRERO, JOSE GUADALUPE & MICAELA	1910 LATIGO	\$0.00	\$117.82	\$24.00	\$141.82
166-350-39	PASCUAL, ELMER & LORNA	1922 LATIGO	\$0.00	\$117.82	\$24.00	\$141.82
166-350-40	GONZALES, HERMES	1930 LATIGO	\$0.00	\$117.82	\$24.00	\$141.82
166-350-41	TORENO BELGRADO A & GLENA J	1939 HENRY LONG	\$0.00	\$117.82	\$24.00	\$141.82
166-350-42	ACEVEDO, ELSA	1923 HENRY LONG	\$0.00	\$117.82	\$24.00	\$141.82
166-350-43	SMITH, JOHN MANN & DEIDRE	1911 HENRY LONG	\$0.00	\$117.82	\$24.00	\$141.82

6/6/2023
Zones B-1, B-2, AND B-3: Weston Ranch Landscape Maintenance District
Annual Assessment Roll

APN	OWNER	LOCATION	B-1	B-2	B-3	TOTAL
166-360-01	MARKENDEY, VIKRAM ADITYA	4441 EIFFEL	\$0.00	\$117.82	\$24.00	\$141.82
166-360-02	FOX, YAMILET C	4433 EIFFEL	\$0.00	\$117.82	\$24.00	\$141.82
166-360-03	DUMPIT, SHIERLY F	4425 EIFFEL	\$0.00	\$117.82	\$24.00	\$141.82
166-360-04	JACK, JOSEPH E SR & CAROLAND E	4417 EIFFEL	\$0.00	\$117.82	\$24.00	\$141.82
166-360-05	LI, JIAYI & YANLI	4411 EIFFEL	\$0.00	\$117.82	\$24.00	\$141.82
166-360-06	GAMARRA, CORINO	4403 EIFFEL	\$0.00	\$117.82	\$24.00	\$141.82
166-360-07	BALOGUN, OLUSEGUN TONY & PEGGY	4367 EIFFEL	\$0.00	\$117.82	\$24.00	\$141.82
166-360-08	MADAYAG, RICARDO A & JUANA F	4355 EIFFEL	\$0.00	\$117.82	\$24.00	\$141.82
166-360-09	UPPAL JESSIE & KAUR JASWINDER	4366 EIFFEL	\$0.00	\$117.82	\$24.00	\$141.82
166-360-10	VEGA, RAUL & MARIA	4402 EIFFEL	\$0.00	\$117.82	\$24.00	\$141.82
166-360-11	PACO, LUZ	4410 EIFFEL	\$0.00	\$117.82	\$24.00	\$141.82
166-360-12	PHAN, LINH	4418 EIFFEL	\$0.00	\$117.82	\$24.00	\$141.82
166-360-13	VEGA, EVELYN GISEL	4426 EIFFEL	\$0.00	\$117.82	\$24.00	\$141.82
166-360-14	SINGH, KRISHAN	4434 EIFFEL	\$0.00	\$117.82	\$24.00	\$141.82
166-360-15	LOMBOY, VICTOR L & SIELA MONICA	4442 EIFFEL	\$0.00	\$117.82	\$24.00	\$141.82
166-360-16	SIMPSON, GARRY	1963 BENTON	\$0.00	\$117.82	\$24.00	\$141.82
166-360-17	LASSITER JUSTIN SR & MARIA	1947 BENTON	\$0.00	\$117.82	\$24.00	\$141.82
166-360-18	ROBINSON, DANIELE	1933 BENTON	\$0.00	\$117.82	\$24.00	\$141.82
166-360-19	CADIS, JOSE	1921 BENTON	\$0.00	\$117.82	\$24.00	\$141.82
166-360-20	SANDOVAL, JUAN C & LUCERO Y	1909 BENTON	\$0.00	\$117.82	\$24.00	\$141.82
166-360-21	JERRELS, DOUGLAS LAMARR & C M	1901 BENTON	\$0.00	\$117.82	\$24.00	\$141.82
166-360-22	HODGES, IMANI	1808 PISSARRO	\$0.00	\$117.82	\$24.00	\$141.82
166-360-23	CAUGHNAN, DANIEL & MICHELLE	1816 PISSARRO	\$0.00	\$117.82	\$24.00	\$141.82
166-360-24	ARREOLA JUAN C & BANUELOS DIANA	1824 PISSARRO	\$0.00	\$117.82	\$24.00	\$141.82
166-360-25	SINGH KULJINDER & KAUR NAVJOT	1902 PISSARRO	\$0.00	\$117.82	\$24.00	\$141.82
166-360-26	RAGO ERLITO Z & RAGO SHIRLEY Y TR	1926 PISSARRO	\$0.00	\$117.82	\$24.00	\$141.82
166-360-27	RAGO, ERLITO Z & SHIRLEY Y TR	1934 PISSARRO	\$0.00	\$117.82	\$24.00	\$141.82
166-360-28	ALVARENGA, FREDI & VIOLETA	1942 PISSARRO	\$0.00	\$117.82	\$24.00	\$141.82
166-360-29	PHANG ROLAND	1945 PISSARRO	\$0.00	\$117.82	\$24.00	\$141.82
166-360-30	RAMIREZ, MANUEL	1937 PISSARRO	\$0.00	\$117.82	\$24.00	\$141.82
166-360-31	RODRIGUEZ BENJAMIN & LUERA ANGELIQ	1925 PISSARRO	\$0.00	\$117.82	\$24.00	\$141.82
166-360-32	VELASCO, VICTOR	1903 PISSARRO	\$0.00	\$117.82	\$24.00	\$141.82
166-360-33	ABARCA JUAN CARLOS & VELAZQUEZ CLAI	1833 PISSARRO	\$0.00	\$117.82	\$24.00	\$141.82
166-360-34	ZHANG, XIAOPING & YAHONG	1821 PISSARRO	\$0.00	\$117.82	\$24.00	\$141.82
166-360-35	LUNA MARIA DE LA CRUZ HERNANDEZ & Z	1815 PISSARRO	\$0.00	\$117.82	\$24.00	\$141.82
166-360-36	PERALTA, JULIAN A & AMANDA B	4381 PISSARRO	\$0.00	\$117.82	\$24.00	\$141.82
166-360-37	GUTIERREZ RAMIRO	4359 PISSARRO	\$0.00	\$117.82	\$24.00	\$141.82
166-360-38	PERRY, HOWARD J & MONICA C	4346 PISSARRO	\$0.00	\$117.82	\$24.00	\$141.82
166-360-39	NEWMAN, JON PAUL	4360 PISSARRO	\$0.00	\$117.82	\$24.00	\$141.82
166-360-40	ZHU RONGLI & LI HUILIAN	4376 PISSARRO	\$0.00	\$117.82	\$24.00	\$141.82
166-360-41	GILL, GURPRIT SINGH	4390 PISSARRO	\$0.00	\$117.82	\$24.00	\$141.82
166-360-42	GUZMAN MODESTO & CONTRERAS JANET	4408 PISSARRO	\$0.00	\$117.82	\$24.00	\$141.82
166-360-43	HOWARD, KRISTINE	4420 PISSARRO	\$0.00	\$117.82	\$24.00	\$141.82
166-360-44	JIMENEZ, RICARDO NIETO ETAL	4434 PISSARRO	\$0.00	\$117.82	\$24.00	\$141.82
166-360-45	MELENDEZ ERICK O ETAL	4456 PISSARRO	\$0.00	\$117.82	\$24.00	\$141.82
166-370-01	ASCENCIO JOSE LUIS JR	4906 MOORCROFT	\$0.00	\$117.82	\$24.00	\$141.82
166-370-02	AGULLAR, JAVIER & MAIRA L	4912 MOORCROFT	\$0.00	\$117.82	\$24.00	\$141.82
166-370-03	PADDA, SUKHJINDER SINGH & PAWANDEE	4918 MOORCROFT	\$0.00	\$117.82	\$24.00	\$141.82
166-370-04	KAUR, MOHAN INDER	4924 MOORCROFT	\$0.00	\$117.82	\$24.00	\$141.82
166-370-05	SERBAN, MELVIN & DANIELLE	4930 MOORCROFT	\$0.00	\$117.82	\$24.00	\$141.82
166-370-06	KELLEY LASSITER, GLORIA S	4936 MOORCROFT	\$0.00	\$117.82	\$24.00	\$141.82
166-370-07	MOORE, KENNETH R & SOPHIA L	4942 MOORCROFT	\$0.00	\$117.82	\$24.00	\$141.82

6/6/2023
Zones B-1, B-2, AND B-3: Weston Ranch Landscape Maintenance District
Annual Assessment Roll

APN	OWNER	LOCATION	B-1	B-2	B-3	TOTAL
166-370-08	CAMPOS, PAUL A	4948 MOORCROFT	\$0.00	\$117.82	\$24.00	\$141.82
166-370-09	SHATZ, JEFFREY & TANYA	4954 MOORCROFT	\$0.00	\$117.82	\$24.00	\$141.82
166-370-10	MACIALEK, THADDEUS S & MARIA NGUYE	4960 MOORCROFT	\$0.00	\$117.82	\$24.00	\$141.82
166-370-11	ZIMMER, BRAD D & ANNETTE L	4968 MOORCROFT	\$0.00	\$117.82	\$24.00	\$141.82
166-370-12	LI, ZHIHAO & GUOYI	4972 MOORCROFT	\$0.00	\$117.82	\$24.00	\$141.82
166-370-13	NGUYEN, VU HUY T & LE O T ETAL	4978 MOORCROFT	\$0.00	\$117.82	\$24.00	\$141.82
166-370-14	JACKSON, LIONEL P SR & NATALIE T	4984 MOORCROFT	\$0.00	\$117.82	\$24.00	\$141.82
166-370-15	SMITH, ISA V	4990 MOORCROFT	\$0.00	\$117.82	\$24.00	\$141.82
166-370-16	SANDHU, RAMINDERPAL SINGH & MICKY /	2229 MOORCROFT	\$0.00	\$117.82	\$24.00	\$141.82
166-370-17	BINALIMBING, JUSTINO T JR ETAL	2217 MOORCROFT	\$0.00	\$117.82	\$24.00	\$141.82
166-370-18	RANGEL, FRANCISCO J & JULIA L	2205 MOORCROFT	\$0.00	\$117.82	\$24.00	\$141.82
166-370-19	BARRIES, WILLIE T SR & FLORENCE E	2210 MOORCROFT	\$0.00	\$117.82	\$24.00	\$141.82
166-370-20	ALCANTARA, ESTRELITO P	2224 MOORCROFT	\$0.00	\$117.82	\$24.00	\$141.82
166-370-21	VILLANUEVA MARIA ROCIO GARCIA ETAL	4981 MOORCROFT	\$0.00	\$117.82	\$24.00	\$141.82
166-370-22	WITT, FLOY N	4975 MOORCROFT	\$0.00	\$117.82	\$24.00	\$141.82
166-370-23	HU, JIFAN & MEI	4969 MOORCROFT	\$0.00	\$117.82	\$24.00	\$141.82
166-370-24	WILLIAMS, JOHN D & LELIS L	4963 MOORCROFT	\$0.00	\$117.82	\$24.00	\$141.82
166-370-25	VEZIRIS, STEFANOS A & RODAMA L TR	4957 MOORCROFT	\$0.00	\$117.82	\$24.00	\$141.82
166-370-26	SCHULER GARY DAVID SR TR ETAL	4951 MOORCROFT	\$0.00	\$117.82	\$24.00	\$141.82
166-370-27	SINGH, GURCHETAN & SUPINDER	1 MOORCROFT	\$0.00	\$117.82	\$24.00	\$141.82
166-370-28	MERCADO, EDGAR S & DELIA A	4921 MOORCROFT	\$0.00	\$117.82	\$24.00	\$141.82
166-370-29	TW AIRCASTLE LLC	4915 MOORCROFT	\$0.00	\$117.82	\$24.00	\$141.82
166-370-30	BRADLEY, JAMES JR	4909 MOORCROFT	\$0.00	\$117.82	\$24.00	\$141.82
166-370-31	ATKINS, BETTY	4903 MOORCROFT	\$0.00	\$117.82	\$24.00	\$141.82
166-370-32	HORN, DARREN A TR	5137 MOORCROFT	\$0.00	\$117.82	\$24.00	\$141.82
166-370-33	WATKINS, MONICA	2336 BUOY	\$0.00	\$117.82	\$24.00	\$141.82
166-370-34	TINOCO JUAN CARLOS & SANCHEZ KARINA	2333 BUOY	\$0.00	\$117.82	\$24.00	\$141.82
166-370-35	VIERNES, MARIANO & FELICIA	2321 BUOY	\$0.00	\$117.82	\$24.00	\$141.82
166-370-36	SADRUDDIN, SALEEM K	5017 MOORCROFT	\$0.00	\$117.82	\$24.00	\$141.82
166-370-37	MOUA, WILLIAM B ETAL	5007 MOORCROFT	\$0.00	\$117.82	\$24.00	\$141.82
166-370-38	GANDARA, MICHAEL A	5001 MOORCROFT	\$0.00	\$117.82	\$24.00	\$141.82
166-370-39	SANGHERA, SARABJIT S	4998 MOORCROFT	\$0.00	\$117.82	\$24.00	\$141.82
166-370-40	BELL, ALBERT L & ROSEANN	5002 MOORCROFT	\$0.00	\$117.82	\$24.00	\$141.82
166-370-41	GUO, MAN	5008 MOORCROFT	\$0.00	\$117.82	\$24.00	\$141.82
166-370-42	GILL, MANJIT SINGH & AMANDEEP	5014 MOORCROFT	\$0.00	\$117.82	\$24.00	\$141.82
166-370-43	HALES TERRY ORLANDO	5020 MOORCROFT	\$0.00	\$117.82	\$24.00	\$141.82
166-370-44	OROZCO, CESAR	5140 MOORCROFT	\$0.00	\$117.82	\$24.00	\$141.82
166-370-45	SINGH, ARVIND & EILEEN	5012 SHIPWHEEL	\$0.00	\$117.82	\$24.00	\$141.82
166-370-46	SANGHERA, GURJIT	5029 PIER	\$0.00	\$117.82	\$24.00	\$141.82
166-370-47	GARNER ROSCELYN	5021 PIER	\$0.00	\$117.82	\$24.00	\$141.82
166-370-48	BIBI, HUSEENA	5011 PIER	\$0.00	\$117.82	\$24.00	\$141.82
166-370-49	EDWARDS, DAVID ALLAN & LAURIE L	5003 PIER	\$0.00	\$117.82	\$24.00	\$141.82
166-370-50	HAO, XIAOWEI & JING CHUN	5004 PIER	\$0.00	\$117.82	\$24.00	\$141.82
166-370-51	YANG, JUSAN & JUAN	5016 PIER	\$0.00	\$117.82	\$24.00	\$141.82
166-370-52	OSIAS, ROMEO A JR & MARILYN G	5030 PIER	\$0.00	\$117.82	\$24.00	\$141.82
166-370-53	VENTURA, DAVID J & MARIA TR	5009 SHIPWHEEL	\$0.00	\$117.82	\$24.00	\$141.82
166-370-54	WRIGHT, LONDON	5001 SHIPWHEEL	\$0.00	\$117.82	\$24.00	\$141.82
166-370-55	RINETTI, RONALD E	4943 SHIPWHEEL	\$0.00	\$117.82	\$24.00	\$141.82
166-370-56	GRIGG TAMMY SUE TR	4935 SHIPWHEEL	\$0.00	\$117.82	\$24.00	\$141.82
166-370-57	MAKUBAZA, SENZENI	4927 SHIPWHEEL	\$0.00	\$117.82	\$24.00	\$141.82
166-370-58	SHIVERS, RANDALL & TAUNITA	4919 SHIPWHEEL	\$0.00	\$117.82	\$24.00	\$141.82
166-370-59	INGUANZO, ENRIQUE G & GLORIA	2434 SQUALL	\$0.00	\$117.82	\$24.00	\$141.82

6/6/2023
Zones B-1, B-2, AND B-3: Weston Ranch Landscape Maintenance District
Annual Assessment Roll

APN	OWNER	LOCATION	B-1	B-2	B-3	TOTAL
166-370-60	SANA, BERNARDO G & CRISTETA P	2450 SQUALL	\$0.00	\$117.82	\$24.00	\$141.82
166-370-61	JACKSON, VANESSA	2462 SQUALL	\$0.00	\$117.82	\$24.00	\$141.82
166-370-62	RUAN YIMIN & ZHANG PING	2476 SQUALL	\$0.00	\$117.82	\$24.00	\$141.82
166-370-63	FANG WEIQIANG & KWAN WING SUM VIN	2477 SQUALL	\$0.00	\$117.82	\$24.00	\$141.82
166-370-64	LOU, SHUXIAN & YANCHUN	2465 SQUALL	\$0.00	\$117.82	\$24.00	\$141.82
166-370-65	MCLEMORE, MAURICE	2453 SQUALL	\$0.00	\$117.82	\$24.00	\$141.82
166-370-66	VAZQUEZ SERVANDO ETAL	2441 SQUALL	\$0.00	\$117.82	\$24.00	\$141.82
166-370-67	ZABALA, MARIA DOLORES	2429 SQUALL	\$0.00	\$117.82	\$24.00	\$141.82
166-370-68	KHANTHAPHENGXAY, KESONE	2417 SQUALL	\$0.00	\$117.82	\$24.00	\$141.82
166-370-69	RAWLINGS ZANE J	2405 SQUALL	\$0.00	\$117.82	\$24.00	\$141.82
166-370-70	GRANBERRY, EARNEST & BARBARA	4908 SHIPWHELL	\$0.00	\$117.82	\$24.00	\$141.82
166-370-71	GORAYA GAGANDEEP SINGH ETAL	4916 SHIPWHELL	\$0.00	\$117.82	\$24.00	\$141.82
166-370-72	MILLONIDA, JONATHAN G ETAL	4924 SHIPWHELL	\$0.00	\$117.82	\$24.00	\$141.82
166-370-73	SINGH, HARNAM & RAJDEEP	4932 SHIPWHELL	\$0.00	\$117.82	\$24.00	\$141.82
166-370-74	HUSSAIN, SALEEM M ETAL	4940 SHIPWHELL	\$0.00	\$117.82	\$24.00	\$141.82
166-380-01	DO, DANNY	5131 MOORCROFT	\$0.00	\$117.82	\$24.00	\$141.82
166-380-02	REYES GONZALEZ, ADAN & SANDRA	5125 MOORCROFT	\$0.00	\$117.82	\$24.00	\$141.82
166-380-03	LINO, THEODORE C & CATHERINE A	5119 MOORCROFT	\$0.00	\$117.82	\$24.00	\$141.82
166-380-04	KAUR, AMANDEEP	5113 MOORCROFT	\$0.00	\$117.82	\$24.00	\$141.82
166-380-05	ORPILLA, JOSEPH J & MARIA TERESA	5083 MOORCROFT	\$0.00	\$117.82	\$24.00	\$141.82
166-380-06	PHAN, LINH DUY	5071 MOORCROFT	\$0.00	\$117.82	\$24.00	\$141.82
166-380-07	NAGI INTERNATIONAL CORP	5055 MOORCROFT	\$0.00	\$117.82	\$24.00	\$141.82
166-380-08	ZAVALA, CARLOS & EVELYNN	5047 MOORCROFT	\$0.00	\$117.82	\$24.00	\$141.82
166-380-09	CHAVEZ, ANTHONY E & EIDE	5041 MOORCROFT	\$0.00	\$117.82	\$24.00	\$141.82
166-380-10	KAUR, AMANDEEP & HARMIT	5033 MOORCROFT	\$0.00	\$117.82	\$24.00	\$141.82
166-380-11	MARTINEZ STEVEN S & TINA	5029 MOORCROFT	\$0.00	\$117.82	\$24.00	\$141.82
166-380-12	DELA PAZ MICHAEL ETAL	5023 MOORCROFT	\$0.00	\$117.82	\$24.00	\$141.82
166-380-13	SILOS, JOMARC & EVA B	2320 BUOY	\$0.00	\$117.82	\$24.00	\$141.82
166-380-14	SINGH HARPREET & KAUR RAJINDER	2328 BUOY	\$0.00	\$117.82	\$24.00	\$141.82
166-380-15	ALVAREZ, ROBERT L & DUANGMANY	5026 MOORCROFT	\$0.00	\$117.82	\$24.00	\$141.82
166-380-16	RAFAEL, ISAURO P & LEONIDA H ETAL	5032 MOORCROFT	\$0.00	\$117.82	\$24.00	\$141.82
166-380-17	CELESTE, BELLA G	5038 MOORCROFT	\$0.00	\$117.82	\$24.00	\$141.82
166-380-18	NICOLE, VICTOR A & LUPITA E	5044 MOORCROFT	\$0.00	\$117.82	\$24.00	\$141.82
166-380-19	MAKINDE, HARRY	5050 MOORCROFT	\$0.00	\$117.82	\$24.00	\$141.82
166-380-20	SINGH, AVTAR	5056 MOORCROFT	\$0.00	\$117.82	\$24.00	\$141.82
166-380-21	CANNON, JAMES P & YAMILETH C	5062 MOORCROFT	\$0.00	\$117.82	\$24.00	\$141.82
166-380-22	SHAIBI MUTHANA M	5068 MOORCROFT	\$0.00	\$117.82	\$24.00	\$141.82
166-380-23	MABUTAS, JENNIFER	5074 MOORCROFT	\$0.00	\$117.82	\$24.00	\$141.82
166-380-24	BAINIWAL, AMRIK & MANJIT	5080 MOORCROFT	\$0.00	\$117.82	\$24.00	\$141.82
166-380-25	YAP, TED F & EMELITA P	5086 MOORCROFT	\$0.00	\$117.82	\$24.00	\$141.82
166-380-26	TOOR, ANUP SINGH ETAL	5092 MOORCROFT	\$0.00	\$117.82	\$24.00	\$141.82
166-380-27	SMITH RONNIE L	5098 MOORCROFT	\$0.00	\$117.82	\$24.00	\$141.82
166-380-28	ATLAS, YVETTE D ETAL	5104 MOORCROFT	\$0.00	\$117.82	\$24.00	\$141.82
166-380-29	SINGH, JUSPAL	5110 MOORCROFT	\$0.00	\$117.82	\$24.00	\$141.82
166-380-30	BOTTITA, LYNN	5116 MOORCROFT	\$0.00	\$117.82	\$24.00	\$141.82
166-380-31	MEHTA, VISHAL	5122 MOORCROFT	\$0.00	\$117.82	\$24.00	\$141.82
166-380-32	SINGH, BUTA & MANJIT	5128 MOORCROFT	\$0.00	\$117.82	\$24.00	\$141.82
166-380-33	RANSCHLER, YVONNE ETAL	5134 MOORCROFT	\$0.00	\$117.82	\$24.00	\$141.82
166-380-34	SINGH, HARWANT & JAGIR	5020 SHIPWHEEL	\$0.00	\$117.82	\$24.00	\$141.82
166-380-35	MCCUIN, TERESA	5028 SHIPWHEEL	\$0.00	\$117.82	\$24.00	\$141.82
166-380-36	KONG, XIN TR	5036 SHIPWHEEL	\$0.00	\$117.82	\$24.00	\$141.82
166-380-37	NAGI YAHIA	5102 SHIPWHEEL	\$0.00	\$117.82	\$24.00	\$141.82

6/6/2023
Zones B-1, B-2, AND B-3: Weston Ranch Landscape Maintenance District
Annual Assessment Roll

APN	OWNER	LOCATION	B-1	B-2	B-3	TOTAL
166-380-38	PHAN, HIEP T & HUONG Y	5114 SHIPWHEEL	\$0.00	\$117.82	\$24.00	\$141.82
166-380-39	AFZAL MOHAMMAD & SUWAIDA	5126 SHIPWHEEL	\$0.00	\$117.82	\$24.00	\$141.82
166-380-40	LINDSEY, DON LEE JR	5138 SHIPWHEEL	\$0.00	\$117.82	\$24.00	\$141.82
166-380-41	ALVARADO LINO JAVIER ALGANDAR	5150 SHIPWHEEL	\$0.00	\$117.82	\$24.00	\$141.82
166-380-42	MODESTO, LEO J & DARLENE M TR	5149 SHIPWHEEL	\$0.00	\$117.82	\$24.00	\$141.82
166-380-43	ZENO MONICA A	5137 SHIPWHEEL	\$0.00	\$117.82	\$24.00	\$141.82
166-380-44	BURBANO, RANILLO ETAL	5121 SHIPWHEEL	\$0.00	\$117.82	\$24.00	\$141.82
166-380-45	TROCONES JOSE L ETAL	5113 SHIPWHEEL	\$0.00	\$117.82	\$24.00	\$141.82
166-380-46	ARANDA JUAN C JR & ARANDA MARIA F	5110 PIER	\$0.00	\$117.82	\$24.00	\$141.82
166-380-47	SINGH, TEJBIR	5118 PIER	\$0.00	\$117.82	\$24.00	\$141.82
166-380-48	GHALEB ALI A	5132 PIER	\$0.00	\$117.82	\$24.00	\$141.82
166-380-49	KIM, JEANNY S TR	5144 PIER	\$0.00	\$117.82	\$24.00	\$141.82
166-380-50	STEWART DANA JR & NICKERSON DEJA	2420 GALLEY	\$0.00	\$117.82	\$24.00	\$141.82
166-380-51	ALI, RIASAT & FAZILLAT B ETAL	2426 GALLEY	\$0.00	\$117.82	\$24.00	\$141.82
166-380-52	GONZALEZ, JUANITA	2427 GALLEY	\$0.00	\$117.82	\$24.00	\$141.82
166-380-53	EBARLE, SEVILLARITO A & EDITHA P	2414 BRIARCLIFF	\$0.00	\$117.82	\$24.00	\$141.82
166-380-54	NGO LENNY QUANG	5065 PIER	\$0.00	\$117.82	\$24.00	\$141.82
166-380-55	DUONG, TAM & TAMMY P	5057 PIER	\$0.00	\$117.82	\$24.00	\$141.82
166-380-56	DINH, XUAN	5043 PIER	\$0.00	\$117.82	\$24.00	\$141.82
166-380-57	HELM LOUIS, GIANNA	5042 PIER	\$0.00	\$117.82	\$24.00	\$141.82
166-380-58	MAHARAJ, VINESH C D & SNEH LATA	5054 PIER	\$0.00	\$117.82	\$24.00	\$141.82
166-380-59	DORSEY, MINGER	5066 PIER	\$0.00	\$117.82	\$24.00	\$141.82
166-380-60	PONCE MARCELA MEZA & LEON MARCO A	5033 SHIPWHEEL	\$0.00	\$117.82	\$24.00	\$141.82
166-380-61	VILLAMOR ALFRED HERIDIA SR & VILLAMC	5025 SHIPWHEEL	\$0.00	\$117.82	\$24.00	\$141.82
166-380-62	LIN, XIJIAN & WEIFANG	5017 SHIPWHEEL	\$0.00	\$117.82	\$24.00	\$141.82
166-390-01	TORO, JACINTO & MARIA	1714 HENRY LONG	\$84.00	\$117.82	\$0.00	\$201.82
166-390-02	KUMAR, VALWINDER	1730 HENRY LONG	\$84.00	\$117.82	\$0.00	\$201.82
166-390-03	LEUNG FOR MING & LEUNG JING HONG JI,	1742 HENRY LONG	\$84.00	\$117.82	\$0.00	\$201.82
166-390-04	XIONG, YUMEI	1754 HENRY LONG	\$84.00	\$117.82	\$0.00	\$201.82
166-390-05	CASTRO, IRMA F ETAL	1766 HENRY LONG	\$84.00	\$117.82	\$0.00	\$201.82
166-390-06	YANG, CHOU	1778 HENRY LONG	\$84.00	\$117.82	\$0.00	\$201.82
166-390-07	APOSTOL VON ERICK B & REGINA R	1784 HENRY LONG	\$84.00	\$117.82	\$0.00	\$201.82
166-390-08	KIM, KAM & EILEEN	1796 HENRY LONG	\$84.00	\$117.82	\$0.00	\$201.82
166-390-09	ANDRADE, ARNOLD A & NOEMI LIND	1802 HENRY LONG	\$84.00	\$117.82	\$0.00	\$201.82
166-390-10	BESABE DAISY V ETAL	2114 ERICKSON	\$84.00	\$117.82	\$0.00	\$201.82
166-390-11	URBINA, GLORIA ELENA TR	2122 ERICKSON	\$84.00	\$117.82	\$0.00	\$201.82
166-390-12	MOMINI, MOHAMAD SIDIQ & FARIBA	2128 ERICKSON	\$84.00	\$117.82	\$0.00	\$201.82
166-390-13	LING, ZICHENG GARY	2134 ERICKSON	\$84.00	\$117.82	\$0.00	\$201.82
166-390-14	SHARMA BALWINDER & GEETA ETAL	2140 ERICKSON	\$84.00	\$117.82	\$0.00	\$201.82
166-390-15	SYSOUPHANH, VEOMANY & LISA B	2146 ERICKSON	\$84.00	\$117.82	\$0.00	\$201.82
166-390-16	COOK JEREMY M	2152 ERICKSON	\$84.00	\$117.82	\$0.00	\$201.82
166-390-17	ROBANCHO FERGIE D & ROBANCHO MELB	2158 ERICKSON	\$84.00	\$117.82	\$0.00	\$201.82
166-390-18	HANSPARD, BEVERLY BERNICE TR	2164 ERICKSON	\$84.00	\$117.82	\$0.00	\$201.82
166-390-19	MOHAMMED, SAFIQ W & BALQEES B	2165 ERICKSON	\$84.00	\$117.82	\$0.00	\$201.82
166-390-20	KHAN, AKHTAR R & SAYEEDA	2159 ERICKSON	\$84.00	\$117.82	\$0.00	\$201.82
166-390-21	INMAN, JERRY P	2153 ERICKSON	\$84.00	\$117.82	\$0.00	\$201.82
166-390-22	CRAVEN, ANTHONY R & MARILYN	2147 ERICKSON	\$84.00	\$117.82	\$0.00	\$201.82
166-390-23	MOORS, CANDICE MICHELE TR	2141 ERICKSON	\$84.00	\$117.82	\$0.00	\$201.82
166-390-24	CUELLAR, RAMIRO	2135 ERICKSON	\$84.00	\$117.82	\$0.00	\$201.82
166-390-25	MAGHINAY, GENRUD G & NGA JENNY THI	2129 ERICKSON	\$84.00	\$117.82	\$0.00	\$201.82
166-390-26	KANG, SURJIT S & MANDEEP K	2123 ERICKSON	\$84.00	\$117.82	\$0.00	\$201.82
166-390-27	NAMPHA PENG	2111 ERICKSON	\$84.00	\$117.82	\$0.00	\$201.82

6/6/2023
Zones B-1, B-2, AND B-3: Weston Ranch Landscape Maintenance District
Annual Assessment Roll

APN	OWNER	LOCATION	B-1	B-2	B-3	TOTAL
166-390-28	LEE, ENG T & SUYING	1811 OAKLEY	\$84.00	\$117.82	\$0.00	\$201.82
166-390-29	SMITH, CHARLES & MARY ANN	1745 BARTLETT	\$84.00	\$117.82	\$0.00	\$201.82
166-390-30	SUERO JULIUS S & JENNIFER	1739 BARTLETT	\$84.00	\$117.82	\$0.00	\$201.82
166-390-31	JONES, VERNETTE	1733 BARTLETT	\$84.00	\$117.82	\$0.00	\$201.82
166-390-32	WENG, DAVID	1727 BARTLETT	\$84.00	\$117.82	\$0.00	\$201.82
166-390-33	MARTIN, FRANK WILLIAM	1721 BARTLETT	\$84.00	\$117.82	\$0.00	\$201.82
166-390-34	HERRERA, ZAMIRAH	1715 BARTLETT	\$84.00	\$117.82	\$0.00	\$201.82
166-390-35	GULLEY, QUINTIN R	1709 BARTLETT	\$84.00	\$117.82	\$0.00	\$201.82
166-390-36	HAND MELISSA ETAL	1703 BARTLETT	\$84.00	\$117.82	\$0.00	\$201.82
166-390-37	HILL, CHARLES	1702 BARTLETT	\$84.00	\$117.82	\$0.00	\$201.82
166-390-38	WU, JUN TR	1708 BARTLETT	\$84.00	\$117.82	\$0.00	\$201.82
166-390-39	YAN RUI SHEN	1714 BARTLETT	\$84.00	\$117.82	\$0.00	\$201.82
166-390-40	CHEN, YAN & ZHI YING TR	1720 BARTLETT	\$84.00	\$117.82	\$0.00	\$201.82
166-390-41	LY, TUYIA	1726 BARTLETT	\$84.00	\$117.82	\$0.00	\$201.82
166-390-42	HOLT MICHAEL ALLEN ETAL	1732 BARTLETT	\$84.00	\$117.82	\$0.00	\$201.82
166-390-43	SISNEROZ, MARTIN JR & WENDY	1738 BARTLETT	\$84.00	\$117.82	\$0.00	\$201.82
166-390-44	EVERBLOOM INVESTMENTS LLC	1744 BARTLETT	\$84.00	\$117.82	\$0.00	\$201.82
166-390-45	SINGH, JAGTAR ETAL	1812 OAKLEY	\$84.00	\$117.82	\$0.00	\$201.82
166-390-46	JACALA, EDWARD S & MAGNOLIA D	1849 ERICKSON	\$84.00	\$117.82	\$0.00	\$201.82
166-390-47	SAELEE, SARN & MEUI	1831 ERICKSON	\$84.00	\$117.82	\$0.00	\$201.82
166-390-48	SISNEROZ MARTIN JR & WENDY	1823 ERICKSON	\$84.00	\$117.82	\$0.00	\$201.82
166-390-49	WASHINGTON, MARCUS TYRONE	1817 ERICKSON	\$84.00	\$117.82	\$0.00	\$201.82
166-390-50	RECINOS MARTINEZ JULIO ALEXANDER & F	1811 ERICKSON	\$84.00	\$117.82	\$0.00	\$201.82
166-390-51	MAGHINAY MILAGROS JOTOJOT TR	1803 ERICKSON	\$84.00	\$117.82	\$0.00	\$201.82
166-390-52	SINGH MANJEET & KAUR MANJIT	1795 ERICKSON	\$84.00	\$117.82	\$0.00	\$201.82
166-390-53	CHIN, FRANCIS CHEN F & BELINDA PHE H	1794 ERICKSON	\$84.00	\$117.82	\$0.00	\$201.82
166-390-54	NORVANG, SOUKSOMPHONE ETAL	1806 ERICKSON	\$84.00	\$117.82	\$0.00	\$201.82
166-390-55	ROBERTS, WAYNE & EDELISA	1812 ERICKSON	\$84.00	\$117.82	\$0.00	\$201.82
166-390-56	X & Z FOUNDATION	1818 ERICKSON	\$84.00	\$117.82	\$0.00	\$201.82
166-390-57	BELL, JOYCE M	1824 ERICKSON	\$84.00	\$117.82	\$0.00	\$201.82
166-390-58	SUPNET, FRANCIS & GINA M	1830 ERICKSON	\$84.00	\$117.82	\$0.00	\$201.82
166-390-59	VALENZUELA, SERGIO & SONIA	1836 ERICKSON	\$84.00	\$117.82	\$0.00	\$201.82
166-390-60	SINGH, AMANDEEP ETAL	1848 ERICKSON	\$84.00	\$117.82	\$0.00	\$201.82
166-390-61	BARENG BONIFACIO M & GRACE	1854 ERICKSON	\$84.00	\$117.82	\$0.00	\$201.82
166-400-01	MENDEZ, LOUIE ETAL	1858 HENRY LONG	\$84.00	\$117.82	\$0.00	\$201.82
166-400-02	CAJINA, JUAN P & MONICA	1854 HENRY LONG	\$84.00	\$117.82	\$0.00	\$201.82
166-400-03	SIQUIAN, D & I ETAL	1846 HENRY LONG	\$84.00	\$117.82	\$0.00	\$201.82
166-400-04	WHITE KENNISHA	1842 HENRY LONG	\$84.00	\$117.82	\$0.00	\$201.82
166-400-05	COOK, DAVID & MARIA	1834 HENRY LONG	\$84.00	\$117.82	\$0.00	\$201.82
166-400-06	CASTANEDA MENDOZA, BLANCA	1830 HENRY LONG	\$84.00	\$117.82	\$0.00	\$201.82
166-400-07	ALI IFROZ I	1822 HENRY LONG	\$84.00	\$117.82	\$0.00	\$201.82
166-400-08	LEGADOS, JEAN G	1818 HENRY LONG	\$84.00	\$117.82	\$0.00	\$201.82
166-400-09	WARTY, ASHISH & VIDYAGAURI TR	1810 HENRY LONG	\$84.00	\$117.82	\$0.00	\$201.82
166-400-10	CORBEIL RICHARD L JR & KANJANAPATAN,	2106 ERICKSON	\$84.00	\$117.82	\$0.00	\$201.82
166-400-11	YUSON, ROLDAN & PORTIA	2098 ERICKSON	\$84.00	\$117.82	\$0.00	\$201.82
166-400-12	YEAP KIAM CHUAN	2090 ERICKSON	\$84.00	\$117.82	\$0.00	\$201.82
166-400-13	LAO, THANH VAN & CHRISTINE KIM	2082 ERICKSON	\$84.00	\$117.82	\$0.00	\$201.82
166-400-14	COOK, GERARD J	2070 ERICKSON	\$84.00	\$117.82	\$0.00	\$201.82
166-400-15	COOK, ANTHONY J & MARIA A	2066 ERICKSON	\$84.00	\$117.82	\$0.00	\$201.82
166-400-16	KASSIM RASHEED ETAL	2058 ERICKSON	\$84.00	\$117.82	\$0.00	\$201.82
166-400-17	LONG, THAN ETAL	2050 ERICKSON	\$84.00	\$117.82	\$0.00	\$201.82
166-400-18	BOJJA PREM KUMAR REDDY	2042 ERICKSON	\$84.00	\$117.82	\$0.00	\$201.82

6/6/2023
Zones B-1, B-2, AND B-3: Weston Ranch Landscape Maintenance District
Annual Assessment Roll

APN	OWNER	LOCATION	B-1	B-2	B-3	TOTAL
166-400-19	MATIENZO, MARIA A	2034 ERICKSON	\$84.00	\$117.82	\$0.00	\$201.82
166-400-20	VENTURA, DAVID J & MARIA TR	2026 ERICKSON	\$84.00	\$117.82	\$0.00	\$201.82
166-400-21	NAGRA, DALBIR S & KULJIT K	2018 ERICKSON	\$84.00	\$117.82	\$0.00	\$201.82
166-400-22	CHOU, CHENG J	2010 ERICKSON	\$84.00	\$117.82	\$0.00	\$201.82
166-400-23	RIVERA MARIA ESTHER & SEVERIANO A	1992 ERICKSON	\$84.00	\$117.82	\$0.00	\$201.82
166-400-24	OLMOS MIGUEL ANGEL ESQUIVEL	1984 ERICKSON	\$84.00	\$117.82	\$0.00	\$201.82
166-400-25	RUIZ, JOSE & JOSEFINA M	1976 ERICKSON	\$84.00	\$117.82	\$0.00	\$201.82
166-400-26	RUIZ, HUGO & MONICA	1968 ERICKSON	\$84.00	\$117.82	\$0.00	\$201.82
166-400-27	GILL AMBERJEET KAUR	1960 ERICKSON	\$84.00	\$117.82	\$0.00	\$201.82
166-400-28	ALVAREZ, FRANK V & ISABEL M	1952 ERICKSON	\$84.00	\$117.82	\$0.00	\$201.82
166-400-29	JENKINS SHIRLEY DEE	1944 ERICKSON	\$84.00	\$117.82	\$0.00	\$201.82
166-400-30	JONES, GARRY & YOLANDA	1936 ERICKSON	\$84.00	\$117.82	\$0.00	\$201.82
166-400-31	BASS, STEVEN & EDNA A	1928 ERICKSON	\$84.00	\$117.82	\$0.00	\$201.82
166-400-32	ROYAL, MELBA J HUDSON	1920 ERICKSON	\$84.00	\$117.82	\$0.00	\$201.82
166-400-33	LU, FANG	1912 ERICKSON	\$84.00	\$117.82	\$0.00	\$201.82
166-400-34	BASS ANGELA ETAL	1904 ERICKSON	\$84.00	\$117.82	\$0.00	\$201.82
166-400-35	VALLEJO, GUILLERMO M	4704 BRODERICK	\$84.00	\$117.82	\$0.00	\$201.82
166-400-36	NGUYEN, BINH & LUU THI	4705 PENNEL	\$84.00	\$117.82	\$0.00	\$201.82
166-400-37	RANI, MEENA	4706 PENNEL	\$84.00	\$117.82	\$0.00	\$201.82
166-400-38	ROACH, CLARENCE & PATRICIA	1855 ERICKSON	\$84.00	\$117.82	\$0.00	\$201.82
166-400-39	KHAN, AAMIR	1861 ERICKSON	\$84.00	\$117.82	\$0.00	\$201.82
166-400-40	DAVIS, ALMEDA S	1867 ERICKSON	\$84.00	\$117.82	\$0.00	\$201.82
166-400-41	XU, CHAOHONG & JING	1873 ERICKSON	\$84.00	\$117.82	\$0.00	\$201.82
166-400-42	SINGH, SUKHRAJ & RAJ	1879 ERICKSON	\$84.00	\$117.82	\$0.00	\$201.82
166-400-43	VEGA, HECTOR & ROSA M	1885 ERICKSON	\$84.00	\$117.82	\$0.00	\$201.82
166-400-44	AKHTAR, RABIA	1893 ERICKSON	\$84.00	\$117.82	\$0.00	\$201.82
166-400-45	SIDHU, HARNAIK S & PARMJIT	1899 ERICKSON	\$84.00	\$117.82	\$0.00	\$201.82
166-400-46	GAITHER VINCENT ETAL	1905 ERICKSON	\$84.00	\$117.82	\$0.00	\$201.82
166-400-47	SAMPAYAN PEDRO & SONIA	1913 ERICKSON	\$84.00	\$117.82	\$0.00	\$201.82
166-400-48	REYES, LEONOR	1961 ERICKSON	\$84.00	\$117.82	\$0.00	\$201.82
166-400-49	SANDHU MANDEEP S & NIRMALJIT K	1975 ERICKSON	\$84.00	\$117.82	\$0.00	\$201.82
166-400-50	GONZALEZ JOSE DE JESUS & MACHUCA SC	1981 ERICKSON	\$84.00	\$117.82	\$0.00	\$201.82
166-400-51	DOWDELL DEBBIE E TR	1987 ERICKSON	\$84.00	\$117.82	\$0.00	\$201.82
166-400-52	GUTIERREZ, IRUBEL MERCADO & IRENE A	1995 ERICKSON	\$84.00	\$117.82	\$0.00	\$201.82
166-400-53	SINGH JASWANT & KAUR SUKHWINDER	2009 ERICKSON	\$84.00	\$117.82	\$0.00	\$201.82
166-400-54	BARRADA MICAELA ALEJO	2015 ERICKSON	\$84.00	\$117.82	\$0.00	\$201.82
166-400-55	ALBERTO JOSENIOS & ELENITA I	2021 ERICKSON	\$84.00	\$117.82	\$0.00	\$201.82
166-400-56	CRUZ, ARMANDO P & MARIA J	2059 ERICKSON	\$84.00	\$117.82	\$0.00	\$201.82
166-400-57	ELLIOTT JAMES EDWARD	2065 ERICKSON	\$84.00	\$117.82	\$0.00	\$201.82
166-400-58	SINGH, SURINDER & BALBIR	2071 ERICKSON	\$84.00	\$117.82	\$0.00	\$201.82
166-400-59	SHORI, SEEMA	2083 ERICKSON	\$84.00	\$117.82	\$0.00	\$201.82
166-400-60	HEM LOEUN & HEAN	2091 ERICKSON	\$84.00	\$117.82	\$0.00	\$201.82
166-400-61	LEDEZMA, RIGOBERTO SR & JUDITH	2097 ERICKSON	\$84.00	\$117.82	\$0.00	\$201.82
166-400-62	LEBEAU, ROBERT C	2105 ERICKSON	\$84.00	\$117.82	\$0.00	\$201.82
166-400-63	WHITE ROY ANTHONY & RENE LESLIE	1819 OAKLEY	\$84.00	\$117.82	\$0.00	\$201.82
166-400-64	LIN WANHUA	1831 OAKLEY	\$84.00	\$117.82	\$0.00	\$201.82
166-400-65	SAMUDIO, ROLANDO A TR	1835 OAKLEY	\$84.00	\$117.82	\$0.00	\$201.82
166-400-66	RATSAMY, PAUL & PANCY ETAL	1843 OAKLEY	\$84.00	\$117.82	\$0.00	\$201.82
166-400-67	SITHIRAVEL THEVATHANUSAN ETAL	1851 OAKLEY	\$84.00	\$117.82	\$0.00	\$201.82
166-400-68	NUNEZ, JOSE HECTOR	1859 OAKLEY	\$84.00	\$117.82	\$0.00	\$201.82
166-400-69	WIDEMON, LILLIAN	1867 OAKLEY	\$84.00	\$117.82	\$0.00	\$201.82
166-400-70	VANG, THENG	1874 OAKLEY	\$84.00	\$117.82	\$0.00	\$201.82

6/6/2023
Zones B-1, B-2, AND B-3: Weston Ranch Landscape Maintenance District
Annual Assessment Roll

APN	OWNER	LOCATION	B-1	B-2	B-3	TOTAL
166-400-71	GRAY, KAMASHA E	1868 OAKLEY	\$84.00	\$117.82	\$0.00	\$201.82
166-400-72	ALHAKIM ISSAM	1860 OAKLEY	\$84.00	\$117.82	\$0.00	\$201.82
166-400-73	DIGESTI, L TR	1852 OAKLEY	\$84.00	\$117.82	\$0.00	\$201.82
166-400-74	NEPOMUCENO, ROUEL & PARALUMAN	1844 OAKLEY	\$84.00	\$117.82	\$0.00	\$201.82
166-400-75	JI, HONGBIN & SUWEN	1836 OAKLEY	\$84.00	\$117.82	\$0.00	\$201.82
166-400-76	MONTALBAN, RICHARD D & LENORA	1828 OAKLEY	\$84.00	\$117.82	\$0.00	\$201.82
166-400-77	FHARELL MICHAEL	1820 OAKLEY	\$84.00	\$117.82	\$0.00	\$201.82
166-410-01	MACEDO EFRAIN TORRES & BARBOZA GU	5021 JETTY	\$0.00	\$117.82	\$24.00	\$141.82
166-410-02	KAUR, GURBAX	5013 JETTY	\$0.00	\$117.82	\$24.00	\$141.82
166-410-03	HENDERSON, GENEVRA	5005 JETTY	\$0.00	\$117.82	\$24.00	\$141.82
166-410-04	GAOIRAN, FAITH E TR	4951 JETTY	\$0.00	\$117.82	\$24.00	\$141.82
166-410-05	VAHORA AZIZAHMED G & MUNSHI REHAN	4939 JETTY	\$0.00	\$117.82	\$24.00	\$141.82
166-410-06	ARNICK, DEROLD & MICHELE	4927 JETTY	\$0.00	\$117.82	\$24.00	\$141.82
166-410-07	JAMORABON, RONALD & MARILETH	4915 JETTY	\$0.00	\$117.82	\$24.00	\$141.82
166-410-08	VAUGHN, SAMUEL JR & JOYCE M	4903 JETTY	\$0.00	\$117.82	\$24.00	\$141.82
166-410-09	VIRAMONTES, EFRAIN & FELICITAS ETAL	2647 SQUALL	\$0.00	\$117.82	\$24.00	\$141.82
166-410-10	TAO GUOZHONG & LI RUI TR	2635 SQUALL	\$0.00	\$117.82	\$24.00	\$141.82
166-410-11	ANDAYA, ROMERO P & EUGENIA P TR	2623 SQUALL	\$0.00	\$117.82	\$24.00	\$141.82
166-410-12	LI, NORMAN	2611 SQUALL	\$0.00	\$117.82	\$24.00	\$141.82
166-410-13	LASHLEY, CAREY	4914 JETTY	\$0.00	\$117.82	\$24.00	\$141.82
166-410-14	BARAJAS, DAVID LUA	4922 JETTY	\$0.00	\$117.82	\$24.00	\$141.82
166-410-15	BATES, ANITA K	4938 JETTY	\$0.00	\$117.82	\$24.00	\$141.82
166-410-16	LIU, WEIQUN	4950 JETTY	\$0.00	\$117.82	\$24.00	\$141.82
166-410-17	HAMILTON VERNON D & HAMILTON ROSI	5002 JETTY	\$0.00	\$117.82	\$24.00	\$141.82
166-410-18	CORTES, JOSE G ALVAREZ & SOFIA	5016 JETTY	\$0.00	\$117.82	\$24.00	\$141.82
166-410-19	XIAO, LEON LIE & SARAH XIAOYING	5020 JETTY	\$0.00	\$117.82	\$24.00	\$141.82
166-410-20	ALVAREZ, TERESA JOSEFINA	5023 ALEE	\$0.00	\$117.82	\$24.00	\$141.82
166-410-21	CAMPOS JESUS JACOBO & JACOBO RABEC	5015 ALEE	\$0.00	\$117.82	\$24.00	\$141.82
166-410-22	PHILPOTT, ADRENNA L	5007 ALEE	\$0.00	\$117.82	\$24.00	\$141.82
166-410-23	VALENCIA, BENITO & VERONICA	4945 ALEE	\$0.00	\$117.82	\$24.00	\$141.82
166-410-24	CONTRERAS FELIPE J & ADA MARIELA	4933 ALEE	\$0.00	\$117.82	\$24.00	\$141.82
166-410-25	CORBEIL RICHARD L JR & KANJANAPATAN	4921 ALEE	\$0.00	\$117.82	\$24.00	\$141.82
166-410-26	BELL VERNON & CELESTE	4909 ALEE	\$0.00	\$117.82	\$24.00	\$141.82
166-410-27	LEI, SUWEN	2543 SQUALL	\$0.00	\$117.82	\$24.00	\$141.82
166-410-28	NAGI YAHIA	2537 SQUALL	\$0.00	\$117.82	\$24.00	\$141.82
166-410-29	MATEO, EMMANUEL & NONABEL L	2531 SQUALL	\$0.00	\$117.82	\$24.00	\$141.82
166-410-30	PERILLA, AINSLEY T	2525 SQUALL	\$0.00	\$117.82	\$24.00	\$141.82
166-410-31	JEPSON, AUSTIN & JENNIFER	2519 SQUALL	\$0.00	\$117.82	\$24.00	\$141.82
166-410-32	JEFFERSON EDWIN & LA TASHA	2513 SQUALL	\$0.00	\$117.82	\$24.00	\$141.82
166-410-33	ANDERSON, WILLIAM EDWARD & LISA	2507 SQUALL	\$0.00	\$117.82	\$24.00	\$141.82
166-410-34	NGUYEN, MARY	2489 SQUALL	\$0.00	\$117.82	\$24.00	\$141.82
166-410-35	MIRANDA, ABRAHAM & HIDOLINA	2488 SQUALL	\$0.00	\$117.82	\$24.00	\$141.82
166-410-36	ROMAN JAIME S & ROMAN JENNIFER	2504 SQUALL	\$0.00	\$117.82	\$24.00	\$141.82
166-410-37	DE LA CRUZ ELVIA ETAL	4920 TILLER	\$0.00	\$117.82	\$24.00	\$141.82
166-410-38	KAUR, NARINDER ETAL	4928 TILLER	\$0.00	\$117.82	\$24.00	\$141.82
166-410-39	CHEN, YUNQING & XINNAN	4936 TILLER	\$0.00	\$117.82	\$24.00	\$141.82
166-410-40	LANGAS, PETER JAMES ETAL	4944 TILLER	\$0.00	\$117.82	\$24.00	\$141.82
166-410-41	KIZER, GLENN O & MAGDALENA	4958 TILLER	\$0.00	\$117.82	\$24.00	\$141.82
166-410-42	CROWL JEFFREY J & MILDRED G	4955 TILLER	\$0.00	\$117.82	\$24.00	\$141.82
166-410-43	YUEN, SING MAN & KAREN KAM FUNG TR	4947 TILLER	\$0.00	\$117.82	\$24.00	\$141.82
166-410-44	VU, KRISTY	4939 TILLER	\$0.00	\$117.82	\$24.00	\$141.82
166-410-45	ESAN, KEHINDE & FUNMILOLA	4931 TILLER	\$0.00	\$117.82	\$24.00	\$141.82

6/6/2023
Zones B-1, B-2, AND B-3: Weston Ranch Landscape Maintenance District
Annual Assessment Roll

APN	OWNER	LOCATION	B-1	B-2	B-3	TOTAL
166-410-46	HAWKINS, MARK B & MARIA A	4923 TILLER	\$0.00	\$117.82	\$24.00	\$141.82
166-410-47	KUMAR, PARVEEN & GURJEET	4917 TILLER	\$0.00	\$117.82	\$24.00	\$141.82
166-410-48	TO, LE ANNE	4911 TILLER	\$0.00	\$117.82	\$24.00	\$141.82
166-410-49	NATT, AMARJIT S & GURBAX	2528 SQUALL	\$0.00	\$117.82	\$24.00	\$141.82
166-410-50	SINGH KAPAL D	2536 SQUALL	\$0.00	\$117.82	\$24.00	\$141.82
166-410-51	SAMPAYAN, ALFREDO & PACITA	4904 ALEE	\$0.00	\$117.82	\$24.00	\$141.82
166-410-52	LUNA, LUIS	4918 ALEE	\$0.00	\$117.82	\$24.00	\$141.82
166-410-53	WU, ERIC MING YIU & SALLY YALI	2535 WHITING	\$0.00	\$117.82	\$24.00	\$141.82
166-410-54	DE LA TORRE, REVERIANO & MARIA V	2523 WHITING	\$0.00	\$117.82	\$24.00	\$141.82
166-410-55	MENDOZA, EDORA L	2517 WHITING	\$0.00	\$117.82	\$24.00	\$141.82
166-410-56	LAL SURINDER & SABHARWAL SEEMA	2509 WHITING	\$0.00	\$117.82	\$24.00	\$141.82
166-410-57	CHOU, CINDY H	2508 WHITING	\$0.00	\$117.82	\$24.00	\$141.82
166-410-58	ALVAREZ ESTEPHEN GUTIERREZ ETAL	2514 WHITING	\$0.00	\$117.82	\$24.00	\$141.82
166-410-59	TAMBUA, REYNALDO & VICTORIA	2522 WHITING	\$0.00	\$117.82	\$24.00	\$141.82
166-410-60	CONTRERAS, FELIPE J & ADA	2536 WHITING	\$0.00	\$117.82	\$24.00	\$141.82
166-410-61	BATTLE WILLIE FAYE ETAL	5014 ALEE	\$0.00	\$117.82	\$24.00	\$141.82
166-420-01	FLORES, ANGEL & ADRIANA	2432 GALLEY	\$0.00	\$117.82	\$24.00	\$141.82
166-420-02	MALONEY, MICHAEL J	2440 GALLEY	\$0.00	\$117.82	\$24.00	\$141.82
166-420-03	FRANK, DONALD E & YAN HE	2448 GALLEY	\$0.00	\$117.82	\$24.00	\$141.82
166-420-04	ACOSTA, PAUL A & FAITH R	2512 GALLEY	\$0.00	\$117.82	\$24.00	\$141.82
166-420-05	KUAN WEN CHUN	2518 GALLEY	\$0.00	\$117.82	\$24.00	\$141.82
166-420-06	BROWN, GERVAISE K & JENELLA P	2524 GALLEY	\$0.00	\$117.82	\$24.00	\$141.82
166-420-07	STITT WANDA JESSICA	2530 GALLEY	\$0.00	\$117.82	\$24.00	\$141.82
166-420-08	PEREZ, JOSE S & RUDELIE A	2536 GALLEY	\$0.00	\$117.82	\$24.00	\$141.82
166-420-09	STEPHENS, LOUWANNA	2544 GALLEY	\$0.00	\$117.82	\$24.00	\$141.82
166-420-10	APOSTOL PABLO A & APOSTOL ERLINDA G	2550 GALLEY	\$0.00	\$117.82	\$24.00	\$141.82
166-420-11	BORRAYO JAYRON MISAEL VILLAVICENCIO	2606 GALLEY	\$0.00	\$117.82	\$24.00	\$141.82
166-420-12	GARNER KENNETH R & GLORIA J EVANS	2614 GALLEY	\$0.00	\$117.82	\$24.00	\$141.82
166-420-13	BROWN-HARRIS DEBORAH A TR	2626 GALLEY	\$0.00	\$117.82	\$24.00	\$141.82
166-420-14	BERMUDEZ, MARMI	2638 GALLEY	\$0.00	\$117.82	\$24.00	\$141.82
166-420-15	PEOPLES, CHARLES L	2650 GALLEY	\$0.00	\$117.82	\$24.00	\$141.82
166-420-16	VARGAS, GENARO PARRA & ALMA ROSALE	2662 GALLEY	\$0.00	\$117.82	\$24.00	\$141.82
166-420-17	MONTANEZ, RAFAEL	2674 GALLEY	\$0.00	\$117.82	\$24.00	\$141.82
166-420-18	GARRETT SHANNON C	2702 GALLEY	\$0.00	\$117.82	\$24.00	\$141.82
166-420-19	BUTLER SHALONDA L	2716 GALLEY	\$0.00	\$117.82	\$24.00	\$141.82
166-420-20	SINGH, SUKHWINDER	2730 GALLEY	\$0.00	\$117.82	\$24.00	\$141.82
166-420-21	PHAM, DANNY & TIFFANY	2744 GALLEY	\$0.00	\$117.82	\$24.00	\$141.82
166-420-22	CHRISTENSEN, CURTIS & NAKA	2743 GALLEY	\$0.00	\$117.82	\$24.00	\$141.82
166-420-23	ALVAREZ, MARISELA ETAL	2719 GALLEY	\$0.00	\$117.82	\$24.00	\$141.82
166-420-24	OGBUEHI, VICTORIA A ETAL	5125 JETTY	\$0.00	\$117.82	\$24.00	\$141.82
166-420-25	CHOU, CHENG JOE	5117 JETTY	\$0.00	\$117.82	\$24.00	\$141.82
166-420-26	SINGH, HARBINDER ETAL	5109 JETTY	\$0.00	\$117.82	\$24.00	\$141.82
166-420-27	JONES, ARTRIE & VALERIE	5035 JETTY	\$0.00	\$117.82	\$24.00	\$141.82
166-420-28	PELUSO, ANGELINA M	5027 JETTY	\$0.00	\$117.82	\$24.00	\$141.82
166-420-29	NANCYZ LLC	5026 JETTY	\$0.00	\$117.82	\$24.00	\$141.82
166-420-30	COMERIE, LESLIE T II & ANDREA	5032 JETTY	\$0.00	\$117.82	\$24.00	\$141.82
166-420-31	TURNER REGINALD & LINDA	5110 JETTY	\$0.00	\$117.82	\$24.00	\$141.82
166-420-32	VIDAL, JAMES & MAGDALL	5124 JETTY	\$0.00	\$117.82	\$24.00	\$141.82
166-420-33	ORTEGA CARMEN & SANDOVAL GRISELDA	5132 JETTY	\$0.00	\$117.82	\$24.00	\$141.82
166-420-34	PU, YANPING & XUEXIANG	5146 JETTY	\$0.00	\$117.82	\$24.00	\$141.82
166-420-35	WILLIAMS, FRANCIJA ETAL	5147 ALEE	\$0.00	\$117.82	\$24.00	\$141.82
166-420-36	ABU SNEINEH, ALI MUSTAFA	5133 ALEE	\$0.00	\$117.82	\$24.00	\$141.82

6/6/2023
Zones B-1, B-2, AND B-3: Weston Ranch Landscape Maintenance District
Annual Assessment Roll

APN	OWNER	LOCATION	B-1	B-2	B-3	TOTAL
166-420-37	STARK DAVID	5127 ALEE	\$0.00	\$117.82	\$24.00	\$141.82
166-420-38	GONZALES, JOANN	5111 ALEE	\$0.00	\$117.82	\$24.00	\$141.82
166-420-39	ORTIZ, JOSE J & MARIA V	5035 ALEE	\$0.00	\$117.82	\$24.00	\$141.82
166-420-40	HERNANDEZ BEATRIZ Y	5029 ALEE	\$0.00	\$117.82	\$24.00	\$141.82
166-420-41	TON, TUAN THAT & OANH MAI THI	5022 ALEE	\$0.00	\$117.82	\$24.00	\$141.82
166-420-42	LAM, JUDITA ETAL	5030 ALEE	\$0.00	\$117.82	\$24.00	\$141.82
166-420-43	MILLER, ROBERT A JR	2521 BRIARCLIFF	\$0.00	\$117.82	\$24.00	\$141.82
166-420-44	SMITH, DAVID H & PATRESE A	2513 BRIARCLIFF	\$0.00	\$117.82	\$24.00	\$141.82
166-420-45	BRYANT HARRY TR	2505 BRIARCLIFF	\$0.00	\$117.82	\$24.00	\$141.82
166-420-46	CHEN, ZHUO PING	2463 BRIARCLIFF	\$0.00	\$117.82	\$24.00	\$141.82
166-420-47	BAJAJ, TARUN	2455 BRIARCLIFF	\$0.00	\$117.82	\$24.00	\$141.82
166-420-48	FERNANDEZ, SERGIO	2447 BRIARCLIFF	\$0.00	\$117.82	\$24.00	\$141.82
166-420-49	TAMBONGCO ARTHUR & JEVIE D	2439 BRIARCLIFF	\$0.00	\$117.82	\$24.00	\$141.82
166-420-50	SHARMA, ANMOL K	2431 BRIARCLIFF	\$0.00	\$117.82	\$24.00	\$141.82
166-420-51	CASIMIRO, JOE & BARBARA	2423 BRIARCLIFF	\$0.00	\$117.82	\$24.00	\$141.82
166-420-52	WALLER, MARTEAL P TR	2422 BRIARCLIFF	\$0.00	\$117.82	\$24.00	\$141.82
166-420-53	AMBRIZ JOSE JUAN & PA	2430 BRIARCLIFF	\$0.00	\$117.82	\$24.00	\$141.82
166-420-54	TOFANI ANTHONY JOSEPH & LENA MARIE	2438 BRIARCLIFF	\$0.00	\$117.82	\$24.00	\$141.82
166-420-55	BURNELL, EVELYN	2446 BRIARCLIFF	\$0.00	\$117.82	\$24.00	\$141.82
166-420-56	LOPEZ, JOSE N	2454 BRIARCLIFF	\$0.00	\$117.82	\$24.00	\$141.82
166-420-57	ELGARICO, NELSON E	2462 BRIARCLIFF	\$0.00	\$117.82	\$24.00	\$141.82
166-420-58	CHANDLER, JON A	2502 BRIARCLIFF	\$0.00	\$117.82	\$24.00	\$141.82
166-420-59	BASRA, NIRMALJIT S & RAJINDER K	2510 BRIARCLIFF	\$0.00	\$117.82	\$24.00	\$141.82
166-420-60	HORTON, HORACE	2518 BRIARCLIFF	\$0.00	\$117.82	\$24.00	\$141.82
166-420-61	NGUYEN MINH THANH & NGUYEN TAMM	2526 BRIARCLIFF	\$0.00	\$117.82	\$24.00	\$141.82
166-420-62	MCINTOSH, KRISTINA L	2534 BRIARCLIFF	\$0.00	\$117.82	\$24.00	\$141.82
166-420-63	CONTRERAS, JUAN & LETICIA	2542 BRIARCLIFF	\$0.00	\$117.82	\$24.00	\$141.82
166-420-64	PETERSON, MICHAEL & DEBBIE	2625 GALLEY	\$0.00	\$117.82	\$24.00	\$141.82
166-420-65	HOU, XIN & XIAOHAI	2611 GALLEY	\$0.00	\$117.82	\$24.00	\$141.82
166-420-66	ARCAINA, JOHN	2603 GALLEY	\$0.00	\$117.82	\$24.00	\$141.82
166-420-67	RACHO, DEBORAH	2545 GALLEY	\$0.00	\$117.82	\$24.00	\$141.82
166-420-68	HU YIQUN & YAN TIZHENG TR	2539 GALLEY	\$0.00	\$117.82	\$24.00	\$141.82
166-420-69	MALDONADO ROSA MARIA DURAN ETAL	2533 GALLEY	\$0.00	\$117.82	\$24.00	\$141.82
166-420-70	GLOVER, SHEENNA ETAL	2527 GALLEY	\$0.00	\$117.82	\$24.00	\$141.82
166-420-71	HERNANDEZ, JESUS MORALES & EVANGEL	2521 GALLEY	\$0.00	\$117.82	\$24.00	\$141.82
166-420-72	JOHNSON BRIAN ANDREW	2515 GALLEY	\$0.00	\$117.82	\$24.00	\$141.82
166-420-73	WILLIS, TIM A & OLGA L	2449 GALLEY	\$0.00	\$117.82	\$24.00	\$141.82
166-420-74	DANIEL, JU ANNA D	2441 GALLEY	\$0.00	\$117.82	\$24.00	\$141.82
166-420-75	RODRIGUEZ, JOSE JR & FLORENTILE P	2433 GALLEY	\$0.00	\$117.82	\$24.00	\$141.82
166-420-76	STOCKTON CITY OF		\$0.00	\$0.00	\$0.00	\$0.00
166-430-01	SRAI, NIRBINDER K	4452 ABRUZZI	\$0.00	\$117.82	\$24.00	\$141.82
166-430-02	DHILLON RAMANDEEP KAUR ETAL	4448 ABRUZZI	\$0.00	\$117.82	\$24.00	\$141.82
166-430-03	UNG RAY RA	4444 ABRUZZI	\$0.00	\$117.82	\$24.00	\$141.82
166-430-04	KAUR, JASVIR & BHUPINDER	4440 ABRUZZI	\$0.00	\$117.82	\$24.00	\$141.82
166-430-05	KARABALA, M THABET & AMAL TR	4436 ABRUZZI	\$0.00	\$117.82	\$24.00	\$141.82
166-430-06	VUTTHY, VADDANA	4432 ABRUZZI	\$0.00	\$117.82	\$24.00	\$141.82
166-430-07	DODGE MILLIGAN, CHERYL	4428 ABRUZZI	\$0.00	\$117.82	\$24.00	\$141.82
166-430-08	COLEMAN, ROGER F & EUGENIA TR	4424 ABRUZZI	\$0.00	\$117.82	\$24.00	\$141.82
166-430-09	JOHNSON, SAMUEL B III	4420 ABRUZZI	\$0.00	\$117.82	\$24.00	\$141.82
166-430-10	PHUTHAMA-KHANSOUVONG SENH ETAL	4416 ABRUZZI	\$0.00	\$117.82	\$24.00	\$141.82
166-430-11	OSOTEO, ROGELIO S JR	4412 ABRUZZI	\$0.00	\$117.82	\$24.00	\$141.82
166-430-12	SINGH, JATINDERPAL & DARSHAN	4408 ABRUZZI	\$0.00	\$117.82	\$24.00	\$141.82

6/6/2023
Zones B-1, B-2, AND B-3: Weston Ranch Landscape Maintenance District
Annual Assessment Roll

APN	OWNER	LOCATION	B-1	B-2	B-3	TOTAL
166-430-13	KAMIN TAMIN	4404 ABRUZZI	\$0.00	\$117.82	\$24.00	\$141.82
166-430-14	BARRETO, RAQUEL PAREDES	4351 MIST TRAIL	\$0.00	\$117.82	\$24.00	\$141.82
166-430-15	MENDOZA, MARCOS	4363 MIST TRAIL	\$0.00	\$117.82	\$24.00	\$141.82
166-430-16	MORENO, MARTIN	4413 MIST TRAIL	\$0.00	\$117.82	\$24.00	\$141.82
166-430-17	LI, JIANJUN & YIMIN TR	4403 ABRUZZI	\$0.00	\$117.82	\$24.00	\$141.82
166-430-18	YANEZ SERGIO GARCIA & GONZALEZ PATR	4407 ABRUZZI	\$0.00	\$117.82	\$24.00	\$141.82
166-430-19	BRANNON JEROLD F & BRANNON JUDITH	4411 ABRUZZI	\$0.00	\$117.82	\$24.00	\$141.82
166-430-20	GUZMAN, ANTONIO P	4415 ABRUZZI	\$0.00	\$117.82	\$24.00	\$141.82
166-430-21	CHEN, CHARLES C & JASMINE PING	4439 ABRUZZI	\$0.00	\$117.82	\$24.00	\$141.82
166-430-22	KAUR, SATINDER	4443 ABRUZZI	\$0.00	\$117.82	\$24.00	\$141.82
166-430-23	ZHENG, XITONG & WEI	4447 ABRUZZI	\$0.00	\$117.82	\$24.00	\$141.82
166-430-24	TAM, WAI CHUCK	4451 ABRUZZI	\$0.00	\$117.82	\$24.00	\$141.82
166-430-25	SARMIENTO SHIRLEY B TR	4455 ABRUZZI	\$0.00	\$117.82	\$24.00	\$141.82
166-430-26	STOCKTON CITY OF		\$0.00	\$0.00	\$0.00	\$0.00
166-430-27	STOCKTON CITY OF		\$0.00	\$0.00	\$0.00	\$0.00
166-440-01	COVALT, DAMON L & SHERRY L	4459 ABRUZZI	\$0.00	\$117.82	\$24.00	\$141.82
166-440-02	MACHADO, RAMON A & LIZBETH R	4463 ABRUZZI	\$0.00	\$117.82	\$24.00	\$141.82
166-440-03	JOHNSON, CHRIS A	4467 ABRUZZI	\$0.00	\$117.82	\$24.00	\$141.82
166-440-04	MENDOZA AMANDA A BAKER ETAL	4481 ABRUZZI	\$0.00	\$117.82	\$24.00	\$141.82
166-440-05	MARTINEZ, CESAR R & MARCELINA R	4485 ABRUZZI	\$0.00	\$117.82	\$24.00	\$141.82
166-440-06	HER, YENG V ETAL	4489 ABRUZZI	\$0.00	\$117.82	\$24.00	\$141.82
166-440-07	LEON JORGE JR & ELISA INEZ	4493 ABRUZZI	\$0.00	\$117.82	\$24.00	\$141.82
166-440-08	ZHANG QUE YOU ETAL	4509 ABRUZZI	\$0.00	\$117.82	\$24.00	\$141.82
166-440-09	CONTRERAS, RAMON JR	4513 ABRUZZI	\$0.00	\$117.82	\$24.00	\$141.82
166-440-10	HU, RUOLING V	4528 ABRUZZI	\$0.00	\$117.82	\$24.00	\$141.82
166-440-11	SINGH BHARPUR & KAUR AMRIT	4524 ABRUZZI	\$0.00	\$117.82	\$24.00	\$141.82
166-440-12	BERAKI, SARA	4520 ABRUZZI	\$0.00	\$117.82	\$24.00	\$141.82
166-440-13	LAL, SURINDER	4516 ABRUZZI	\$0.00	\$117.82	\$24.00	\$141.82
166-440-14	PALACIOS STEVEN & CASTILLO TERESA	4512 ABRUZZI	\$0.00	\$117.82	\$24.00	\$141.82
166-440-15	GARY, TINA	4508 ABRUZZI	\$0.00	\$117.82	\$24.00	\$141.82
166-440-16	GURROLA, JOSE T	4490 ABRUZZI	\$0.00	\$117.82	\$24.00	\$141.82
166-440-17	SINGH, DALBIR & KULWINDER K	4486 ABRUZZI	\$0.00	\$117.82	\$24.00	\$141.82
166-440-18	DHATT, HARJINDER SINGH & PARMJEET	4482 ABRUZZI	\$0.00	\$117.82	\$24.00	\$141.82
166-440-19	SRAI, NIRMAL SINGH & NIRBINDER K	4478 ABRUZZI	\$0.00	\$117.82	\$24.00	\$141.82
166-440-20	RODRIGUEZ, JUAN H	4464 ABRUZZI	\$0.00	\$117.82	\$24.00	\$141.82
166-440-21	RODRIGUEZ, DAVID	4460 ABRUZZI	\$0.00	\$117.82	\$24.00	\$141.82
166-450-01	FLORES CHRISTIAN VAZQUEZ ETAL	4560 WOODSHIRE	\$0.00	\$117.82	\$24.00	\$141.82
166-450-02	SILVA, SHIRIKI & JACQUELINE DENISE	4552 WOODSHIRE	\$0.00	\$117.82	\$24.00	\$141.82
166-450-03	KATHAYAT SAMEER S	4544 WOODSHIRE	\$0.00	\$117.82	\$24.00	\$141.82
166-450-04	KNIGHT, MISA	4536 WOODSHIRE	\$0.00	\$117.82	\$24.00	\$141.82
166-450-05	AWADALLA, ADEL	4528 WOODSHIRE	\$0.00	\$117.82	\$24.00	\$141.82
166-450-06	ROMETSCH, FRITZ & RENATE TR	4520 WOODSHIRE	\$0.00	\$117.82	\$24.00	\$141.82
166-450-07	MAI BRANDON TR	2546 NAPOLI	\$0.00	\$117.82	\$24.00	\$141.82
166-450-08	DANIELS, DONNA ETAL	2534 NAPOLI	\$0.00	\$117.82	\$24.00	\$141.82
166-450-09	SINGH, KULDIP	2522 NAPOLI	\$0.00	\$117.82	\$24.00	\$141.82
166-450-10	GEORGE, DARRYL	2510 NAPOLI	\$0.00	\$117.82	\$24.00	\$141.82
166-450-11	PADRE, CHARLITO T	2509 NAPOLI	\$0.00	\$117.82	\$24.00	\$141.82
166-450-12	ODUS OWEN, CAROLYN JANE ETAL	2521 NAPOLI	\$0.00	\$117.82	\$24.00	\$141.82
166-450-13	GEESLIN, ISAAC D SR & GRACE D	2533 NAPOLI	\$0.00	\$117.82	\$24.00	\$141.82
166-450-14	SANDHU, BALVIR KAUR	2547 NAPOLI	\$0.00	\$117.82	\$24.00	\$141.82
166-450-15	HARRIS, DIANA JOSETTE ETAL	4434 MIST TRAIL	\$0.00	\$117.82	\$24.00	\$141.82
166-450-16	JAUREGUI, JAVIER & AUDELIA	4428 MIST TRAIL	\$0.00	\$117.82	\$24.00	\$141.82

6/6/2023
Zones B-1, B-2, AND B-3: Weston Ranch Landscape Maintenance District
Annual Assessment Roll

APN	OWNER	LOCATION	B-1	B-2	B-3	TOTAL
166-450-17	CORTEZ BENNY G & ANITA AGUILLAR	4422 MIST TRAIL	\$0.00	\$117.82	\$24.00	\$141.82
166-450-18	KAUR, NABDEEP ETAL	4416 MIST TRAIL	\$0.00	\$117.82	\$24.00	\$141.82
166-450-19	MAGANA, MARIA ROCIO	4419 MIST TRAIL	\$0.00	\$117.82	\$24.00	\$141.82
166-450-20	KAUR, SURINDER	4425 MIST TRAIL	\$0.00	\$117.82	\$24.00	\$141.82
166-450-21	CUNNIFF, JOHN B	4431 MIST TRAIL	\$0.00	\$117.82	\$24.00	\$141.82
166-450-22	THOMPSON, JAMES	4437 MIST TRAIL	\$0.00	\$117.82	\$24.00	\$141.82
166-450-23	WONG, KAN W & CHUN X	4443 MIST TRAIL	\$0.00	\$117.82	\$24.00	\$141.82
166-450-24	SUN, GANG ETAL	4442 MIST TRAIL	\$0.00	\$117.82	\$24.00	\$141.82
166-450-25	CLEAVER, JASON M & SARAH B TR	4505 WOODSHIRE	\$0.00	\$117.82	\$24.00	\$141.82
166-450-26	CHAVEZ, CESAR ETAL	4513 WOODSHIRE	\$0.00	\$117.82	\$24.00	\$141.82
166-450-27	ALEXANDER THOMAS, VALERY	2611 WOODSHIRE	\$0.00	\$117.82	\$24.00	\$141.82
166-450-28	SINGH, BALDEV & KULVINDER	2623 WOODSHIRE	\$0.00	\$117.82	\$24.00	\$141.82
166-450-29	MEI JIEYING	2635 WOODSHIRE	\$0.00	\$117.82	\$24.00	\$141.82
166-450-30	SOLAREZ ANALI PAOLA GUILLEN ETAL	2669 WOODSHIRE	\$0.00	\$117.82	\$24.00	\$141.82
166-450-31	LOZANO, NOE RAMOS	2682 WOODSHIRE	\$0.00	\$117.82	\$24.00	\$141.82
166-450-32	LYONS, CHESTER L TR	2670 WOODSHIRE	\$0.00	\$117.82	\$24.00	\$141.82
166-450-33	SCIVOLETTI EDWARD P & SCIVOLETTI COR	2658 WOODSHIRE	\$0.00	\$117.82	\$24.00	\$141.82
166-450-34	NAVARRO, VICTOR M III ETAL	2646 WOODSHIRE	\$0.00	\$117.82	\$24.00	\$141.82
166-450-35	NAVARRO, VICTOR & LETRICIA	2634 WOODSHIRE	\$0.00	\$117.82	\$24.00	\$141.82
166-450-36	MAGGAY RUDY FARIN	2622 WOODSHIRE	\$0.00	\$117.82	\$24.00	\$141.82
166-450-37	AGRAWAL, ASHISH & SONIA RAMSHARAN	2610 WOODSHIRE	\$0.00	\$117.82	\$24.00	\$141.82
166-450-38	SINGH NAVNEET & KAUR GAGANPREET	4545 ABRUZZI	\$0.00	\$117.82	\$24.00	\$141.82
166-450-39	SINGH MANJIT	4544 ABRUZZI	\$0.00	\$117.82	\$24.00	\$141.82
166-450-40	JUAREZ, SAUL & CRISTINA TR	4540 ABRUZZI	\$0.00	\$117.82	\$24.00	\$141.82
166-450-41	BUTLER, TAMAIRA T	4536 ABRUZZI	\$0.00	\$117.82	\$24.00	\$141.82
166-450-42	MIXSON, SAMUEL & SAUNDRA C	4532 ABRUZZI	\$0.00	\$117.82	\$24.00	\$141.82
166-450-43	STOCKTON CITY OF		\$0.00	\$0.00	\$0.00	\$0.00
166-450-44	STOCKTON CITY OF		\$0.00	\$0.00	\$0.00	\$0.00
166-460-01	WILSON FANTACEE	4549 ABRUZZI	\$0.00	\$117.82	\$24.00	\$141.82
166-460-02	LEPE JOSE LUIS & ORTIZ LETICIA	4553 ABRUZZI	\$0.00	\$117.82	\$24.00	\$141.82
166-460-03	PEREZ, ISRAEL & SILVIA N	4557 ABRUZZI	\$0.00	\$117.82	\$24.00	\$141.82
166-460-04	JEFFERSON REGINALD & KATANA	4561 ABRUZZI	\$0.00	\$117.82	\$24.00	\$141.82
166-460-05	NUNEZ, JOSE M & HERMINIA	4565 ABRUZZI	\$0.00	\$117.82	\$24.00	\$141.82
166-460-06	MORRIS, CHARLES & MICHELLE	4569 ABRUZZI	\$0.00	\$117.82	\$24.00	\$141.82
166-460-07	GHAJ, VIKRAM	4573 ABRUZZI	\$0.00	\$117.82	\$24.00	\$141.82
166-460-08	LARA MELISSA STEPHANY MEJIA ETAL	4562 MIST TRAIL	\$0.00	\$117.82	\$24.00	\$141.82
166-460-09	JORDAN, LAZETTE	4550 MIST TRAIL	\$0.00	\$117.82	\$24.00	\$141.82
166-460-10	MITCHELL, STEVEN M ETAL	4538 MIST TRAIL	\$0.00	\$117.82	\$24.00	\$141.82
166-460-11	MARSH, JACQUELINE	4526 MIST TRAIL	\$0.00	\$117.82	\$24.00	\$141.82
166-460-12	RAMIREZ, OCTAVIO	4518 MIST TRAIL	\$0.00	\$117.82	\$24.00	\$141.82
166-460-13	PERALEZ JUAN JOSE JR & THANIA AMERIC	4510 MIST TRAIL	\$0.00	\$117.82	\$24.00	\$141.82
166-460-14	SORIA ALBERTO MERCADO	4502 MIST TRAIL	\$0.00	\$117.82	\$24.00	\$141.82
166-460-15	PONDLER ABDEL & TAYLOR DELCY	4460 MIST TRAIL	\$0.00	\$117.82	\$24.00	\$141.82
166-460-16	GAMEZ, JESUS A	4454 MIST TRAIL	\$0.00	\$117.82	\$24.00	\$141.82
166-460-17	SUN, CHAO & ZHIMIN	4448 MIST TRAIL	\$0.00	\$117.82	\$24.00	\$141.82
166-460-18	HUNG, LUONG	4449 MIST TRAIL	\$0.00	\$117.82	\$24.00	\$141.82
166-460-19	HUTCHINGS, GEORGETTE R	4455 MIST TRAIL	\$0.00	\$117.82	\$24.00	\$141.82
166-460-20	SYNCERON	4461 MIST TRAIL	\$0.00	\$117.82	\$24.00	\$141.82
166-460-21	ROMANA, TARANJIT S	4503 MIST TRAIL	\$0.00	\$117.82	\$24.00	\$141.82
166-460-22	CACHERO JEFFREY P ETAL	4511 MIST TRAIL	\$0.00	\$117.82	\$24.00	\$141.82
166-460-23	SIEGFRIED, JOHN W & VIVIAN C	4517 MIST TRAIL	\$0.00	\$117.82	\$24.00	\$141.82
166-460-24	NAVARRO, RICHARD & JESUS M	4525 MIST TRAIL	\$0.00	\$117.82	\$24.00	\$141.82

6/6/2023
Zones B-1, B-2, AND B-3: Weston Ranch Landscape Maintenance District
Annual Assessment Roll

APN	OWNER	LOCATION	B-1	B-2	B-3	TOTAL
166-460-25	ALBORS, ERNESTO J	4533 MIST TRAIL	\$0.00	\$117.82	\$24.00	\$141.82
166-460-26	LANDSCHOOT, MICHELLE	4541 MIST TRAIL	\$0.00	\$117.82	\$24.00	\$141.82
166-460-27	SINGH, AMANDEEP ETAL	4549 MIST TRAIL	\$0.00	\$117.82	\$24.00	\$141.82
166-460-28	YOUSFI HAYAT EL & RAGHAI ABDELHAK	2709 ABRUZZI	\$0.00	\$117.82	\$24.00	\$141.82
166-460-29	JONES, RUKAIYAH	2721 ABRUZZI	\$0.00	\$117.82	\$24.00	\$141.82
166-460-30	QINGHUA ZHONG & LIU XIAOPING TR	2735 ABRUZZI	\$0.00	\$117.82	\$24.00	\$141.82
166-460-31	EMBAYE, YOSIEF & TIMNIT T	2758 ABRUZZI	\$0.00	\$117.82	\$24.00	\$141.82
166-460-32	BRAR, KAMALJIT S	2746 ABRUZZI	\$0.00	\$117.82	\$24.00	\$141.82
166-460-33	URENDA JAVIER LOPEZ	2734 ABRUZZI	\$0.00	\$117.82	\$24.00	\$141.82
166-460-34	CARRILLO JUAN ANTONIO & DE CARRILLO	2722 ABRUZZI	\$0.00	\$117.82	\$24.00	\$141.82
166-460-35	QUIJALVO, ROLANDO A & CORAZON	2710 ABRUZZI	\$0.00	\$117.82	\$24.00	\$141.82
166-460-36	LOPEZ, RAFAEL	4584 ABRUZZI	\$0.00	\$117.82	\$24.00	\$141.82
166-460-37	MONTANEZ, ALVERO	4580 ABRUZZI	\$0.00	\$117.82	\$24.00	\$141.82
166-460-38	LAVAGNINO, EDWIN L	4576 ABRUZZI	\$0.00	\$117.82	\$24.00	\$141.82
166-460-39	ZHANG, DAOZHENG	4572 ABRUZZI	\$0.00	\$117.82	\$24.00	\$141.82
166-460-40	FAULTNER KURTIS LENARD & FAULTNER R	4568 ABRUZZI	\$0.00	\$117.82	\$24.00	\$141.82
166-460-41	NAGRA, DALBIR S & KULJIT K	4560 ABRUZZI	\$0.00	\$117.82	\$24.00	\$141.82
166-460-42	RODRIGUEZ, ALEJANDRO M & DORA M	4556 ABRUZZI	\$0.00	\$117.82	\$24.00	\$141.82
166-460-43	ZHOU, CHUNMEI	4552 ABRUZZI	\$0.00	\$117.82	\$24.00	\$141.82
166-460-44	CARAS, EDWARD C & OFELIA	4548 ABRUZZI	\$0.00	\$117.82	\$24.00	\$141.82
166-460-45	STOCKTON CITY OF		\$0.00	\$0.00	\$0.00	\$0.00
166-460-46	STOCKTON CITY OF		\$0.00	\$0.00	\$0.00	\$0.00
166-470-01	DIAZ, GUSTAVO	2003 BUR OAK	\$84.00	\$117.82	\$0.00	\$201.82
166-470-02	KAUR RAJWINDER ETAL	2002 BUR OAK	\$84.00	\$117.82	\$0.00	\$201.82
166-470-03	SCHULER GARY DAVID SR & GERALDINE AI	4843 BRODERICK	\$84.00	\$117.82	\$0.00	\$201.82
166-470-04	MORENO ALONSO & BONILLA SANDRA W	4859 BRODERICK	\$84.00	\$117.82	\$0.00	\$201.82
166-470-05	MORGAN SHAWNTE ETAL	2007 BLACK ROSE	\$84.00	\$117.82	\$0.00	\$201.82
166-470-06	KHAN JAVED ZAMIR & NAZIM NASRIN SHA	2006 BLACK ROSE	\$84.00	\$117.82	\$0.00	\$201.82
166-470-07	GONZALEZ DOLORES V	2015 UNIVERSAL	\$84.00	\$117.82	\$0.00	\$201.82
166-470-08	VAZQUEZ JUAN	2010 UNIVERSAL	\$84.00	\$117.82	\$0.00	\$201.82
166-470-09	REHMAN LUTF U & REHMAN HINA TR	1976 UNIVERSAL	\$84.00	\$117.82	\$0.00	\$201.82
166-470-10	CHAVEZ, JOSE L & MARIA	1964 UNIVERSAL	\$84.00	\$117.82	\$0.00	\$201.82
166-470-11	GARCIA MATTHEW WILLIAM & SANCHEZ C	1952 UNIVERSAL	\$84.00	\$117.82	\$0.00	\$201.82
166-470-12	FERNANDEZ OSCAR A JR & LOYA NORMA F	1940 UNIVERSAL	\$84.00	\$117.82	\$0.00	\$201.82
166-470-13	VALENCIA STEVEN C	1928 UNIVERSAL	\$84.00	\$117.82	\$0.00	\$201.82
166-470-14	ZARATE, MARIA	1916 UNIVERSAL	\$84.00	\$117.82	\$0.00	\$201.82
166-470-15	EBARVIA MINERVA M	1904 UNIVERSAL	\$84.00	\$117.82	\$0.00	\$201.82
166-470-16	BACA DAVID & YOLANDA	1850 UNIVERSAL	\$84.00	\$117.82	\$0.00	\$201.82
166-470-17	LARA, MARTIN CARRANZA & CLAUDIA V	1844 UNIVERSAL	\$84.00	\$117.82	\$0.00	\$201.82
166-470-18	MATA, GERARDO	1838 UNIVERSAL	\$84.00	\$117.82	\$0.00	\$201.82
166-470-19	SINGH, SATINDERPAL & KAMALJIT	1832 UNIVERSAL	\$84.00	\$117.82	\$0.00	\$201.82
166-470-20	HANG DAN THANH & BETTY P	1826 UNIVERSAL	\$84.00	\$117.82	\$0.00	\$201.82
166-470-21	LEYVA, MONICA	4958 BERNAL	\$84.00	\$117.82	\$0.00	\$201.82
166-470-22	ZHANG, JING CHUN & XIAOWEI	4946 BERNAL	\$84.00	\$117.82	\$0.00	\$201.82
166-470-23	BAILEY, SANDRA	4934 BERNAL	\$84.00	\$117.82	\$0.00	\$201.82
166-470-24	MARTINEZ MARIA E & ADOLFO	4922 BERNAL	\$84.00	\$117.82	\$0.00	\$201.82
166-470-25	ALONSO CARRASCO MARCO A	4910 BERNAL	\$84.00	\$117.82	\$0.00	\$201.82
166-470-26	PIMENTEL, VICENTE & GUADALUPE	4866 BERNAL	\$84.00	\$117.82	\$0.00	\$201.82
166-470-27	LI, SUQUAN & BINGHUA	4854 BERNAL	\$84.00	\$117.82	\$0.00	\$201.82
166-470-28	WYRICK AARON & CAMBRIA	4842 BERNAL	\$84.00	\$117.82	\$0.00	\$201.82
166-470-29	LOPEZ, JOSE RAMON & CRISTINA A	4830 BERNAL	\$84.00	\$117.82	\$0.00	\$201.82
166-470-30	SEMUAS, CHARLES K & LEAH X	4818 BERNAL	\$84.00	\$117.82	\$0.00	\$201.82

6/6/2023
Zones B-1, B-2, AND B-3: Weston Ranch Landscape Maintenance District
Annual Assessment Roll

APN	OWNER	LOCATION	B-1	B-2	B-3	TOTAL
166-470-31	VIZCARRA MARIA ESTHER ETAL	1817 DOMINION	\$84.00	\$117.82	\$0.00	\$201.82
166-470-32	RUIZ ALFREDO & LILLIANA VILLALOBOS	1825 DOMINION	\$84.00	\$117.82	\$0.00	\$201.82
166-470-33	PHAM, LINH Y ETAL	1833 DOMINION	\$84.00	\$117.82	\$0.00	\$201.82
166-470-34	ESCOTO BEATRIZ G	4805 BERNAL	\$84.00	\$117.82	\$0.00	\$201.82
166-470-35	DENG, WENJIE & MICHELLE W TR	4817 BERNAL	\$84.00	\$117.82	\$0.00	\$201.82
166-470-36	ALEMAN, ABEL	4829 BERNAL	\$84.00	\$117.82	\$0.00	\$201.82
166-470-37	HERRERA, EFRAIN A	4841 BERNAL	\$84.00	\$117.82	\$0.00	\$201.82
166-470-38	SANCHEZ MARTHA PATRICIA AGUILAR & B	4853 BERNAL	\$84.00	\$117.82	\$0.00	\$201.82
166-470-39	PATRICK, MICHAEL & PATRICIA	4865 BERNAL	\$84.00	\$117.82	\$0.00	\$201.82
166-470-40	ORTEGA, DAVID	4909 BERNAL	\$84.00	\$117.82	\$0.00	\$201.82
166-470-41	FERNANDEZ FERNANDO PIMENTEL & KARI	4921 BERNAL	\$84.00	\$117.82	\$0.00	\$201.82
166-470-42	AHLUWALIA MANOJ & AHLUWALIA INDR	4933 BERNAL	\$84.00	\$117.82	\$0.00	\$201.82
166-470-43	GREEN, SHERRY	4945 BERNAL	\$84.00	\$117.82	\$0.00	\$201.82
166-470-44	PHAM, DAO QUANG & PHUONG	4957 BERNAL	\$84.00	\$117.82	\$0.00	\$201.82
166-470-45	BAMBICO, DIXIE	1853 UNIVERSAL	\$84.00	\$117.82	\$0.00	\$201.82
166-470-46	NECESARIO BRYSON L & JONALYN P	1907 UNIVERSAL	\$84.00	\$117.82	\$0.00	\$201.82
166-470-47	ALVAREZ MARIA LUISA	1921 UNIVERSAL	\$84.00	\$117.82	\$0.00	\$201.82
166-470-48	ASHRAF, MOHAMMAD TR ETAL	1933 UNIVERSAL	\$84.00	\$117.82	\$0.00	\$201.82
166-470-49	EALY-BUFORD TIA R	1945 UNIVERSAL	\$84.00	\$117.82	\$0.00	\$201.82
166-470-50	HU, YUMING & JIHONG F	4946 BRODERICK	\$84.00	\$117.82	\$0.00	\$201.82
166-470-51	SAFFARI, MOHAMMED R	4928 BRODERICK	\$84.00	\$117.82	\$0.00	\$201.82
166-470-52	ARREDONDO ALONZO CUELLAR	4910 BRODERICK	\$84.00	\$117.82	\$0.00	\$201.82
166-470-53	NITTUR, RAVIKUMAR S TR ETAL	1936 BLACK ROSE	\$84.00	\$117.82	\$0.00	\$201.82
166-470-54	SINGH, MANJIT & GURJIT	1930 BLACK ROSE	\$84.00	\$117.82	\$0.00	\$201.82
166-470-55	SINGH, SURAJ & VIJAY	1924 BLACK ROSE	\$84.00	\$117.82	\$0.00	\$201.82
166-470-56	REYNOSO, HUGO & MARIA	1918 BLACK ROSE	\$84.00	\$117.82	\$0.00	\$201.82
166-470-57	FRANCO CRISTIAN CASTILLO	1911 BLACK ROSE	\$84.00	\$117.82	\$0.00	\$201.82
166-470-58	SOLORZANO, JOSE R & EVELYN K	1919 BLACK ROSE	\$84.00	\$117.82	\$0.00	\$201.82
166-470-59	JENKINS, CHERLENA NICOLE	1923 BLACK ROSE	\$84.00	\$117.82	\$0.00	\$201.82
166-470-60	SAHOTA, BALJINDER	1929 BLACK ROSE	\$84.00	\$117.82	\$0.00	\$201.82
166-470-61	HU FENGDUO & HSU LYNN RUNIAN	1935 BLACK ROSE	\$84.00	\$117.82	\$0.00	\$201.82
166-470-62	WU JUN TR	4898 BRODERICK	\$84.00	\$117.82	\$0.00	\$201.82
166-470-63	TOMASINO, MANUEL E & SONIA E	4872 BRODERICK	\$84.00	\$117.82	\$0.00	\$201.82
166-470-64	DUAN, YANGSHENG & CHEN	4856 BRODERICK	\$84.00	\$117.82	\$0.00	\$201.82
166-470-65	JIANG, SHUGIN	4840 BRODERICK	\$84.00	\$117.82	\$0.00	\$201.82
166-470-66	WU, MENGJIN & HUAXIN TR	4824 BRODERICK	\$84.00	\$117.82	\$0.00	\$201.82
166-470-67	WEIWU ZHONG & LIN NA TR	4808 BRODERICK	\$84.00	\$117.82	\$0.00	\$201.82
166-470-68	MARTINEZ LUIS ALFREDO & RODRIGUEZ E	4752 BRODERICK	\$84.00	\$117.82	\$0.00	\$201.82
166-470-69	ZHANG, XIUJUN TR	4736 BRODERICK	\$84.00	\$117.82	\$0.00	\$201.82
166-470-70	EVANS, ELIZABETH	4720 BRODERICK	\$84.00	\$117.82	\$0.00	\$201.82
166-470-71	KHAN MOHAMMED S & ALI FARHAT T ETA	4717 PENNEL	\$84.00	\$117.82	\$0.00	\$201.82
166-470-72	AMADOR SALVADOR J & LUZ ELVIRA	4729 PENNEL	\$84.00	\$117.82	\$0.00	\$201.82
166-470-73	ZABALA, ALFONSO N ETAL	4741 PENNEL	\$84.00	\$117.82	\$0.00	\$201.82
166-470-74	GONZALES, HUMBERTO & ANGELA	4753 PENNEL	\$84.00	\$117.82	\$0.00	\$201.82
166-470-75	SINGH, DHARMEND & DEVINA	4815 PENNEL	\$84.00	\$117.82	\$0.00	\$201.82
166-470-76	MONTALVAN, FELIPE A & VALERIA	4827 PENNEL	\$84.00	\$117.82	\$0.00	\$201.82
166-470-77	JIMENEZ, RAUL & GRISELDA	4839 PENNEL	\$84.00	\$117.82	\$0.00	\$201.82
166-470-78	LEUNG, CHHOEURT	4840 PENNEL	\$84.00	\$117.82	\$0.00	\$201.82
166-470-79	ARAICA ALVARO J & ARAICA ALIDA M TR	4826 PENNEL	\$84.00	\$117.82	\$0.00	\$201.82
166-470-80	ARAICA ALVARO J & ALIDA M TR	4814 PENNEL	\$84.00	\$117.82	\$0.00	\$201.82
166-470-81	SAFFARI, MOHAMMAD & KIMBERLY	4756 PENNEL	\$84.00	\$117.82	\$0.00	\$201.82
166-470-82	ZHANG, ZHENYU & SUWEN	4742 PENNEL	\$84.00	\$117.82	\$0.00	\$201.82

6/6/2023
Zones B-1, B-2, AND B-3: Weston Ranch Landscape Maintenance District
Annual Assessment Roll

APN	OWNER	LOCATION	B-1	B-2	B-3	TOTAL
166-470-83	CHU TED & ZHENG HONG BIN	4730 PENNEL	\$84.00	\$117.82	\$0.00	\$201.82
166-470-84	BANSAL, AMIT	4718 PENNEL	\$84.00	\$117.82	\$0.00	\$201.82
166-480-01	CHEN, GUOHUA & YONGNAN TR	2015 BUR OAK	\$84.00	\$117.82	\$0.00	\$201.82
166-480-02	HUANG, SHOU LUNG & JIAN WEI	2027 BUR OAK	\$84.00	\$117.82	\$0.00	\$201.82
166-480-03	HANCOCK, MARVIN & DELJA	2039 BUR OAK	\$84.00	\$117.82	\$0.00	\$201.82
166-480-04	HILLYARD, BRYAN L	2053 BUR OAK	\$84.00	\$117.82	\$0.00	\$201.82
166-480-05	ORELLANA, JOSE D	2105 BUR OAK	\$84.00	\$117.82	\$0.00	\$201.82
166-480-06	SERRANO, FELICIANO RODRIGUEZ & MARI	2117 BUR OAK	\$84.00	\$117.82	\$0.00	\$201.82
166-480-07	HUNDAL, AMRITPAL S & MANDEEP K	2129 BUR OAK	\$84.00	\$117.82	\$0.00	\$201.82
166-480-08	GARRETT, ROCHELLE N	4807 MORAGA	\$84.00	\$117.82	\$0.00	\$201.82
166-480-09	MACABUGAO, MARILYN ABAT	4819 MORAGA	\$84.00	\$117.82	\$0.00	\$201.82
166-480-10	CASTILLO, ESTEICY A ETAL	4831 MORAGA	\$84.00	\$117.82	\$0.00	\$201.82
166-480-11	CARRIER, TAKIYAH TR ETAL	4843 MORAGA	\$84.00	\$117.82	\$0.00	\$201.82
166-480-12	MADERA-ARROYO RAFAEL	4855 MORAGA	\$84.00	\$117.82	\$0.00	\$201.82
166-480-13	LA RUE, LILLIAN ANN	4867 MORAGA	\$84.00	\$117.82	\$0.00	\$201.82
166-480-14	DAVIS, LENNARD III	4879 MORAGA	\$84.00	\$117.82	\$0.00	\$201.82
166-480-15	ORTIZ, JAIME	2016 BUR OAK	\$84.00	\$117.82	\$0.00	\$201.82
166-480-16	BASSI KULWINDER SINGH & MANDEEP KA	2028 BUR OAK	\$84.00	\$117.82	\$0.00	\$201.82
166-480-17	VANG, SHAWN & DAO ETAL	2040 BUR OAK	\$84.00	\$117.82	\$0.00	\$201.82
166-480-18	SANTOS, EDGAR R & TERESA	2052 BUR OAK	\$84.00	\$117.82	\$0.00	\$201.82
166-480-19	LI, TAO	4806 MORAGA	\$84.00	\$117.82	\$0.00	\$201.82
166-480-20	YAMAYOSHI, MAMORU & SHUNKA	4818 MORAGA	\$84.00	\$117.82	\$0.00	\$201.82
166-480-21	ROMETSCH, FRITZ & RENATE TR	4830 MORAGA	\$84.00	\$117.82	\$0.00	\$201.82
166-480-22	NELSON, THELMA J TR	4844 MORAGA	\$84.00	\$117.82	\$0.00	\$201.82
166-480-23	REFUERZO, MARK ANTHONY E ETAL	2141 BLACK ROSE	\$84.00	\$117.82	\$0.00	\$201.82
166-480-24	MOORE, ALLESSAUNDRA	2125 BLACK ROSE	\$84.00	\$117.82	\$0.00	\$201.82
166-480-25	SIDHU, GURPAL SINGH ETAL	4865 BIJOU	\$84.00	\$117.82	\$0.00	\$201.82
166-480-26	DIXON, LEONARD & MARGARET	4851 BIJOU	\$84.00	\$117.82	\$0.00	\$201.82
166-480-27	DURAGO, ELIEZER	4837 BIJOU	\$84.00	\$117.82	\$0.00	\$201.82
166-480-28	RONQUILLO, JAMES & EUNICE	4836 BIJOU	\$84.00	\$117.82	\$0.00	\$201.82
166-480-29	MCKINES MATTHEW S & CARMEN C TR	4850 BIJOU	\$84.00	\$117.82	\$0.00	\$201.82
166-480-30	JONES TABITHA ALLENE	4864 BIJOU	\$84.00	\$117.82	\$0.00	\$201.82
166-480-31	DIAZ, ALEX & YULMA M	2013 BLACK ROSE	\$84.00	\$117.82	\$0.00	\$201.82
166-490-01	DIAZ, GUILLERMO JR & OLIVIA	4903 MORAGA	\$84.00	\$117.82	\$0.00	\$201.82
166-490-02	SALCEDO, JESUS M ETAL	4911 MORAGA	\$84.00	\$117.82	\$0.00	\$201.82
166-490-03	JIMENEZ, RICARDO	4919 MORAGA	\$84.00	\$117.82	\$0.00	\$201.82
166-490-04	GRIFFIN, CATHY E	4927 MORAGA	\$84.00	\$117.82	\$0.00	\$201.82
166-490-05	HERNANDEZ, LEOPOLDO D & CECELIA M	4935 MORAGA	\$84.00	\$117.82	\$0.00	\$201.82
166-490-06	TRUONG HUY GIA	4943 MORAGA	\$84.00	\$117.82	\$0.00	\$201.82
166-490-07	PIZARRO, LUIS ALBERTO & MACARIA	4951 MORAGA	\$84.00	\$117.82	\$0.00	\$201.82
166-490-08	GINN, MICHAEL L & TERESA	2174 UNIVERSAL	\$84.00	\$117.82	\$0.00	\$201.82
166-490-09	DENNIS, BRUCE W & BEBE C	2162 UNIVERSAL	\$84.00	\$117.82	\$0.00	\$201.82
166-490-10	CHANACHAI, KHAMPHAI & PHORNE	2148 UNIVERSAL	\$84.00	\$117.82	\$0.00	\$201.82
166-490-11	PHILLIPS, JOHN L SR TR ETAL	2136 UNIVERSAL	\$84.00	\$117.82	\$0.00	\$201.82
166-490-12	BRAR, KAMALJIT SINGH	2120 UNIVERSAL	\$84.00	\$117.82	\$0.00	\$201.82
166-490-13	SINGH, BUTA	2108 UNIVERSAL	\$84.00	\$117.82	\$0.00	\$201.82
166-490-14	IZON, ANGELINA	2096 UNIVERSAL	\$84.00	\$117.82	\$0.00	\$201.82
166-490-15	CONTRERAS, RAUL & EVA	2084 UNIVERSAL	\$84.00	\$117.82	\$0.00	\$201.82
166-490-16	FLORES TERESO & VIOLA	2072 UNIVERSAL	\$84.00	\$117.82	\$0.00	\$201.82
166-490-17	SINGH, RAJINDER P	2058 UNIVERSAL	\$84.00	\$117.82	\$0.00	\$201.82
166-490-18	INFANTE, ANGELITA ETAL	2046 UNIVERSAL	\$84.00	\$117.82	\$0.00	\$201.82
166-490-19	NAYAK JASWANT SINGH	2034 UNIVERSAL	\$84.00	\$117.82	\$0.00	\$201.82

6/6/2023
Zones B-1, B-2, AND B-3: Weston Ranch Landscape Maintenance District
Annual Assessment Roll

APN	OWNER	LOCATION	B-1	B-2	B-3	TOTAL
166-490-20	SILVA, ELIAS M	2022 UNIVERSAL	\$84.00	\$117.82	\$0.00	\$201.82
166-490-21	DEVEGA, REX & YVETTE	2027 UNIVERSAL	\$84.00	\$117.82	\$0.00	\$201.82
166-490-22	BALTRIP CONNIE	2035 UNIVERSAL	\$84.00	\$117.82	\$0.00	\$201.82
166-490-23	KANG, JAGPAL S & KANWALJIT	2049 UNIVERSAL	\$84.00	\$117.82	\$0.00	\$201.82
166-490-24	KUMAR, SUBODH & KUMARI RITA TR	2061 UNIVERSAL	\$84.00	\$117.82	\$0.00	\$201.82
166-490-25	VILAR, MAGNOLIA S	2075 UNIVERSAL	\$84.00	\$117.82	\$0.00	\$201.82
166-490-26	HERNANDEZ RAYMUNDO VILLA & AGUILA	2083 UNIVERSAL	\$84.00	\$117.82	\$0.00	\$201.82
166-490-27	LAKHA, DALJIT S	2097 UNIVERSAL	\$84.00	\$117.82	\$0.00	\$201.82
166-490-28	BELT, JOHN	2109 UNIVERSAL	\$84.00	\$117.82	\$0.00	\$201.82
166-490-29	LI, ZHAOHUI & LYNN LINXIE	2123 UNIVERSAL	\$84.00	\$117.82	\$0.00	\$201.82
166-490-30	BOOSE, ROBERT B & SAMELLA TR	2139 UNIVERSAL	\$84.00	\$117.82	\$0.00	\$201.82
166-490-31	AMIRI LLC	4920 MORAGA	\$84.00	\$117.82	\$0.00	\$201.82
166-490-32	SINGH, RAJINDER & AMARJIT	4904 MORAGA	\$84.00	\$117.82	\$0.00	\$201.82
166-490-33	CISNEROS, PEDRO	2128 BLACK ROSE	\$84.00	\$117.82	\$0.00	\$201.82
166-490-34	LIANG, NANYUAN & YUPING	2116 BLACK ROSE	\$84.00	\$117.82	\$0.00	\$201.82
166-490-35	HUSSAIN SAHIR & ROZMEEN	2102 BLACK ROSE	\$84.00	\$117.82	\$0.00	\$201.82
166-490-36	SAINEZ, JAVIER & SILVIA	2056 BLACK ROSE	\$84.00	\$117.82	\$0.00	\$201.82
166-490-37	AWAD, MOUNIR A & SUSAN TR	2044 BLACK ROSE	\$84.00	\$117.82	\$0.00	\$201.82
166-490-38	JOHNSON WILLIAM K & PRICE ALBERDIA	2032 BLACK ROSE	\$84.00	\$117.82	\$0.00	\$201.82
166-490-39	MAI WU HONG & CHEN DONGMEI	2020 BLACK ROSE	\$84.00	\$117.82	\$0.00	\$201.82
166-490-40	TULLIS, KENNETH SR & LILLIE	2014 BLACK ROSE	\$84.00	\$117.82	\$0.00	\$201.82
168-020-01	MANTECA UNIFIED SCHOOL DISTRICT	4212 MCDUGALD	\$0.00	\$0.00	\$0.00	\$0.00
168-020-02	STOCKTON CITY OF	4507 WOODCHASE	\$0.00	\$0.00	\$0.00	\$0.00
168-020-03	STOCKTON CITY OF	4550 STAR	\$0.00	\$0.00	\$0.00	\$0.00
168-030-01	INTERIANO, NOE O & LETICIA L	4017 E W S WOODS	\$0.00	\$117.82	\$24.00	\$141.82
168-030-02	BERNANDINO, CRISTINA M	4031 E W S WOODS	\$0.00	\$117.82	\$24.00	\$141.82
168-030-03	SINGH BALJIT & KAUR SARBPREET	4045 E W S WOODS	\$0.00	\$117.82	\$24.00	\$141.82
168-030-04	GRAVES, JACK NELSON & MARILYN M	4111 E W S WOODS	\$0.00	\$117.82	\$24.00	\$141.82
168-030-05	GALBADORES, MARIA SUSAN L TR	4125 E W S WOODS	\$0.00	\$117.82	\$24.00	\$141.82
168-030-06	CERVANTES, MANUEL CRUZ	4139 E W S WOODS	\$0.00	\$117.82	\$24.00	\$141.82
168-030-07	HUSSEIN, MOHAMMED T & MANOHAR J T	4153 E W S WOODS	\$0.00	\$117.82	\$24.00	\$141.82
168-030-08	MORENO FLORES MICHAEL ALEXANDER &	4209 E W S WOODS	\$0.00	\$117.82	\$24.00	\$141.82
168-030-09	LAGPACAN SANY RAGAZA & ELMA DELA R	4223 E W S WOODS	\$0.00	\$117.82	\$24.00	\$141.82
168-030-10	VELAZQUEZ MAXIMILIANO ETAL	4237 E W S WOODS	\$0.00	\$117.82	\$24.00	\$141.82
168-030-11	PACHECO VICENTE AGUILERA ETAL	4251 E W S WOODS	\$0.00	\$117.82	\$24.00	\$141.82
168-030-12	ESPINOZA, MAXIMO & SOLANGEL R	4307 E W S WOODS	\$0.00	\$117.82	\$24.00	\$141.82
168-030-13	SMITH, TAMMY	4315 E W S WOODS	\$0.00	\$117.82	\$24.00	\$141.82
168-030-14	SINGH, BIKRAMJIT & JASWINDER	1280 BOARDWALK	\$0.00	\$117.82	\$24.00	\$141.82
168-030-15	HU YIQUN & YAN TIZHENG TR	1266 BOARDWALK	\$0.00	\$117.82	\$24.00	\$141.82
168-030-16	WILSON, TIMOTHY A & AGNES M	1258 BOARDWALK	\$0.00	\$117.82	\$24.00	\$141.82
168-030-17	MARCHAND, LEON	1250 BOARDWALK	\$0.00	\$117.82	\$24.00	\$141.82
168-030-18	BASRA, GURJIT S & TAJINDER K	1242 BOARDWALK	\$0.00	\$117.82	\$24.00	\$141.82
168-030-19	FONG, DAVID Y & WENDY C TR	1234 BOARDWALK	\$0.00	\$117.82	\$24.00	\$141.82
168-030-20	GAETA, JOSE L & DAISY M	1226 BOARDWALK	\$0.00	\$117.82	\$24.00	\$141.82
168-030-21	GARCIA, ALBERTO P TR	1218 BOARDWALK	\$0.00	\$117.82	\$24.00	\$141.82
168-030-22	TAPIA ALFREDO LOPEZ & ORTIZ ROSA ELE	1210 BOARDWALK	\$0.00	\$117.82	\$24.00	\$141.82
168-030-23	AGUIRRE JUAN CARLOS ETAL	1198 BOARDWALK	\$0.00	\$117.82	\$24.00	\$141.82
168-030-24	XU QUANWANG & HUANG MEI FANG	1186 BOARDWALK	\$0.00	\$117.82	\$24.00	\$141.82
168-030-25	CHEN, SHIPING & TIAN TIAN	1174 BOARDWALK	\$0.00	\$117.82	\$24.00	\$141.82
168-030-26	CRUMEDY, ELINOR MARIE TR	1175 BOARDWALK	\$0.00	\$117.82	\$24.00	\$141.82
168-030-27	GUERRERO FLORES, JOSE MANUEL	1187 BOARDWALK	\$0.00	\$117.82	\$24.00	\$141.82
168-030-28	PAINE, STEVEN C	1205 BOARDWALK	\$0.00	\$117.82	\$24.00	\$141.82

6/6/2023
Zones B-1, B-2, AND B-3: Weston Ranch Landscape Maintenance District
Annual Assessment Roll

APN	OWNER	LOCATION	B-1	B-2	B-3	TOTAL
168-030-29	PARUNGAO, ROLDAHN J	1217 BOARDWALK	\$0.00	\$117.82	\$24.00	\$141.82
168-030-30	HINMON, STEVEN M & SYLVIA A	1223 BOARDWALK	\$0.00	\$117.82	\$24.00	\$141.82
168-030-31	GAO, ANNA Y	4266 PACIFIC VIEW	\$0.00	\$117.82	\$24.00	\$141.82
168-030-32	PORTILLO, CESAR & VILMA M	4252 PACIFIC VIEW	\$0.00	\$117.82	\$24.00	\$141.82
168-030-33	CASTRO JOSE J	4240 PACIFIC VIEW	\$0.00	\$117.82	\$24.00	\$141.82
168-030-34	CARRANZA, ESMERALDA	4224 PACIFIC VIEW	\$0.00	\$117.82	\$24.00	\$141.82
168-030-35	KELLY, SHELDON E	4208 PACIFIC VIEW	\$0.00	\$117.82	\$24.00	\$141.82
168-030-36	SINGH JUSPAL	1265 BESS	\$0.00	\$117.82	\$24.00	\$141.82
168-030-37	RAKERS, DANIEL J & LYUDMILA L	1279 BESS	\$0.00	\$117.82	\$24.00	\$141.82
168-030-38	ACOSTA, MIGUEL ETAL	1293 BESS	\$0.00	\$117.82	\$24.00	\$141.82
168-030-39	RAINA, SURRENDER & GIRJA TR	4201 PACIFIC VIEW	\$0.00	\$117.82	\$24.00	\$141.82
168-030-40	TA, ALAIN ETAL	4213 PACIFIC VIEW	\$0.00	\$117.82	\$24.00	\$141.82
168-030-41	TUBIG, ALLAN R & INDIRA E	4225 PACIFIC VIEW	\$0.00	\$117.82	\$24.00	\$141.82
168-030-42	CAMACHO, LINDOMAR ETAL	4237 PACIFIC VIEW	\$0.00	\$117.82	\$24.00	\$141.82
168-030-43	SANCHEZ JORGE A & BARAJAS NOEMI SOL	4249 PACIFIC VIEW	\$0.00	\$117.82	\$24.00	\$141.82
168-030-44	MENDOZA, JOSEFINA ETAL	4261 PACIFIC VIEW	\$0.00	\$117.82	\$24.00	\$141.82
168-030-45	TIDWELL, MICHAEL ETAL	4238 E W S WOODS	\$0.00	\$117.82	\$24.00	\$141.82
168-030-46	SINGH, JAGDEEP	4226 E W S WOODS	\$0.00	\$117.82	\$24.00	\$141.82
168-030-47	BALISACAN, MAMERTO M	4212 E W S WOODS	\$0.00	\$117.82	\$24.00	\$141.82
168-030-48	FURTADO, JEFF P & EVA M	4156 E W S WOODS	\$0.00	\$117.82	\$24.00	\$141.82
168-030-49	FURTADO, JOAN L	4148 E W S WOODS	\$0.00	\$117.82	\$24.00	\$141.82
168-030-50	FURTADO, PATRICK & MARIA	4130 E W S WOODS	\$0.00	\$117.82	\$24.00	\$141.82
168-030-51	BHULLAR, KAMALDEEP SINGH	4118 E W S WOODS	\$0.00	\$117.82	\$24.00	\$141.82
168-030-52	NEW BIRTH CHRISTIAN CENTER INC	1234 WILLIAM MOSS	\$0.00	\$1,832.10	\$373.20	\$2,205.30
168-040-01	ORONA, NICO	1212 VILLA GOMEZ	\$0.00	\$117.82	\$24.00	\$141.82
168-040-02	ZUEGER, MARK G	4019 VILLA GOMEZ	\$0.00	\$117.82	\$24.00	\$141.82
168-040-03	PHAN TUAN DUY & VO TAYLOR LOAN DA	4035 VILLA GOMEZ	\$0.00	\$117.82	\$24.00	\$141.82
168-040-04	NGUYEN, DAN & DUyen THI KIM	4111 VILLA GOMEZ	\$0.00	\$117.82	\$24.00	\$141.82
168-040-05	MIRANDA, ARMANDO G & MARIA C	4129 VILLA GOMEZ	\$0.00	\$117.82	\$24.00	\$141.82
168-040-06	SHENG, HONGYING & SONGMEI	1203 BESS	\$0.00	\$117.82	\$24.00	\$141.82
168-040-07	NI, YONGJIA & MAN	1215 BESS	\$0.00	\$117.82	\$24.00	\$141.82
168-040-08	TUNG, HANK K & JENNY S	1227 BESS	\$0.00	\$117.82	\$24.00	\$141.82
168-040-09	KAUR, BEANT	1239 BESS	\$0.00	\$117.82	\$24.00	\$141.82
168-040-10	LILLEY, DAVID G & IRENE J TR	1251 BESS	\$0.00	\$117.82	\$24.00	\$141.82
168-040-11	LO, DAVID B TR ETAL	4207 HELM	\$0.00	\$117.82	\$24.00	\$141.82
168-040-12	WEIWU ZHONG & LIN NA TR	4221 HELM	\$0.00	\$117.82	\$24.00	\$141.82
168-040-13	LEE, ROBERT	4239 HELM	\$0.00	\$117.82	\$24.00	\$141.82
168-040-14	RUBY RUBY	4246 HELM	\$0.00	\$117.82	\$24.00	\$141.82
168-040-15	RAY, MICHAEL & CAROL A	4234 HELM	\$0.00	\$117.82	\$24.00	\$141.82
168-040-16	GIAMBRONE ADRIENNE	4222 HELM	\$0.00	\$117.82	\$24.00	\$141.82
168-040-17	ALVAREZ YESSENIA E	4210 HELM	\$0.00	\$117.82	\$24.00	\$141.82
168-040-18	HUIZAR, HERMINIO & YESENIA C	1180 BESS	\$0.00	\$117.82	\$24.00	\$141.82
168-040-19	SINGH, SUKHWINDER	1168 BESS	\$0.00	\$117.82	\$24.00	\$141.82
168-040-20	HUANG WEIDONG & HAN SUSAN XIAOPIN	1154 BESS	\$0.00	\$117.82	\$24.00	\$141.82
168-040-21	VANG, DUEFANT & BLIA	1142 BESS	\$0.00	\$117.82	\$24.00	\$141.82
168-040-22	ESCOBEDO JORGE MAYORGA & SERRANO	1130 BESS	\$0.00	\$117.82	\$24.00	\$141.82
168-040-23	AMORIM RAQUEL & CARCAMO JULIO	1118 BESS	\$0.00	\$117.82	\$24.00	\$141.82
168-040-24	RIVERA RAUL & DE RIVERA LORENA JASSO	1106 BESS	\$0.00	\$117.82	\$24.00	\$141.82
168-040-25	LLAMAS ALCANTAR MARICELA	1040 BESS	\$0.00	\$117.82	\$24.00	\$141.82
168-040-26	MIRAMONTES ORLANDO & BEDDAWI SAN	1034 BESS	\$0.00	\$117.82	\$24.00	\$141.82
168-040-27	ZHANG, XINJUN TR	1028 BESS	\$0.00	\$117.82	\$24.00	\$141.82
168-040-28	PAN, JUNGSYING TR	1022 BESS	\$0.00	\$117.82	\$24.00	\$141.82

6/6/2023
Zones B-1, B-2, AND B-3: Weston Ranch Landscape Maintenance District
Annual Assessment Roll

APN	OWNER	LOCATION	B-1	B-2	B-3	TOTAL
168-040-29	LILLEY, DAVID G & IRENE J TR	1016 BESS	\$0.00	\$117.82	\$24.00	\$141.82
168-040-30	MAO, XIYUN & YAN	1010 BESS	\$0.00	\$117.82	\$24.00	\$141.82
168-040-31	MORA, ANTONIO L & LAURA	1004 BESS	\$0.00	\$117.82	\$24.00	\$141.82
168-040-32	WILLIAMS, RONALD JAY	4158 TROUT	\$0.00	\$117.82	\$24.00	\$141.82
168-040-33	REFUERZO, DIOSDADO & FRANCISCA	4146 TROUT	\$0.00	\$117.82	\$24.00	\$141.82
168-040-34	MALINAO, AL	4134 TROUT	\$0.00	\$117.82	\$24.00	\$141.82
168-040-35	WILSON, CAROLE	4122 TROUT	\$0.00	\$117.82	\$24.00	\$141.82
168-040-36	TIBBETS, SHERYL A	4110 TROUT	\$0.00	\$117.82	\$24.00	\$141.82
168-040-37	THOMAS, MARLON L	4113 TROUT	\$0.00	\$117.82	\$24.00	\$141.82
168-040-38	PRESLEY MAYS, MARTHA	4127 TROUT	\$0.00	\$117.82	\$24.00	\$141.82
168-040-39	BYERS STEPHEN	4135 TROUT	\$0.00	\$117.82	\$24.00	\$141.82
168-040-40	MCKINZIE, ENJOLI L	4149 TROUT	\$0.00	\$117.82	\$24.00	\$141.82
168-040-41	GATLIN, DIANA LEWIS	4161 TROUT	\$0.00	\$117.82	\$24.00	\$141.82
168-040-42	BELAY SOLOMON	4150 PERCH	\$0.00	\$117.82	\$24.00	\$141.82
168-040-43	GOMEZ, ALEX S & LETICIA F	4132 PERCH	\$0.00	\$117.82	\$24.00	\$141.82
168-040-44	HERNANDEZ, CASSANDRA	4118 PERCH	\$0.00	\$117.82	\$24.00	\$141.82
168-040-45	FLORES NORMA Y PANUCO	4104 PERCH	\$0.00	\$117.82	\$24.00	\$141.82
168-040-46	GOMEZ, OSVALDO PEREZ	4103 PERCH	\$0.00	\$117.82	\$24.00	\$141.82
168-040-47	SINGH, BAKHSHISH	4119 PERCH	\$0.00	\$117.82	\$24.00	\$141.82
168-040-48	WANG, LIWEI & JINGYAN	4133 PERCH	\$0.00	\$117.82	\$24.00	\$141.82
168-040-49	OROZCO MIGUEL MORALES & MORALES L	4151 PERCH	\$0.00	\$117.82	\$24.00	\$141.82
168-040-50	GURULE, ANA M	4142 VILLA GOMEZ	\$0.00	\$117.82	\$24.00	\$141.82
168-040-51	DUARTE SAMUEL NAJAR & LAMAS MA DEI	4128 VILLA GOMEZ	\$0.00	\$117.82	\$24.00	\$141.82
168-040-52	GUILLERMO, JOEL T	4114 VILLA GOMEZ	\$0.00	\$117.82	\$24.00	\$141.82
168-040-53	HART, KELLE B & ELIZABETH	4034 VILLA GOMEZ	\$0.00	\$117.82	\$24.00	\$141.82
168-040-54	LIMA JACK A & LIMA SHELLIE RENE TR	4010 VILLA GOMEZ	\$0.00	\$117.82	\$24.00	\$141.82
168-040-55	W & Z LLC	4002 VILLA GOMEZ	\$0.00	\$117.82	\$24.00	\$141.82
168-040-56	NAGRA, DALBIR S & KULJIT K	1166 WILLIAM MOSS	\$0.00	\$117.82	\$24.00	\$141.82
168-040-57	QUADROS, JOSE F & MARIA M	1158 WILLIAM MOSS	\$0.00	\$117.82	\$24.00	\$141.82
168-040-58	LOZANO, TOMAS	1154 WILLIAM MOSS	\$0.00	\$117.82	\$24.00	\$141.82
168-040-59	CENTENO, PEDRO	1150 WILLIAM MOSS	\$0.00	\$117.82	\$24.00	\$141.82
168-040-60	ARANDA JUAN & ARANDA MARIA	1042 WILLIAM MOSS	\$0.00	\$117.82	\$24.00	\$141.82
168-040-61	HERNANDEZ, TOMAS S & CLARA M	1030 WILLIAM MOSS	\$0.00	\$117.82	\$24.00	\$141.82
168-040-62	BUMANLAG, SANTOS T & MARIA G	1018 WILLIAM MOSS	\$0.00	\$117.82	\$24.00	\$141.82
168-040-63	PAITAN, CAROLITA C	1016 WILLIAM MOSS	\$0.00	\$117.82	\$24.00	\$141.82
168-040-64	ORTIZ, OLIVIA	1014 WILLIAM MOSS	\$0.00	\$117.82	\$24.00	\$141.82
168-040-65	THLANG SARITH	1012 WILLIAM MOSS	\$0.00	\$117.82	\$24.00	\$141.82
168-050-01	KAUR, SUKHBIR ETAL	1007 ROYALBLUE	\$0.00	\$117.82	\$24.00	\$141.82
168-050-02	SINGH VIJAYPAL ETAL	1025 ROYALBLUE	\$0.00	\$117.82	\$24.00	\$141.82
168-050-03	KAUR, KULWINDER	1047 ROYALBLUE	\$0.00	\$117.82	\$24.00	\$141.82
168-050-04	SANDOVAL MIGUEL MISAEL & CRYSTAL M.	1059 ROYALBLUE	\$0.00	\$117.82	\$24.00	\$141.82
168-050-05	AGUIRRE, SERGIO & OFELIA	1071 ROYALBLUE	\$0.00	\$117.82	\$24.00	\$141.82
168-050-06	JACKSON, LYNNE C	1109 ROYALBLUE	\$0.00	\$117.82	\$24.00	\$141.82
168-050-07	RODRIGUEZ, ANDREA	1127 ROYALBLUE	\$0.00	\$117.82	\$24.00	\$141.82
168-050-08	AN, JINHUA & JING	1135 ROYALBLUE	\$0.00	\$117.82	\$24.00	\$141.82
168-050-09	CRUMEDY, DANIEL S	1143 ROYALBLUE	\$0.00	\$117.82	\$24.00	\$141.82
168-050-10	PADILLA, JORGE R & MARIA D MONTES	1151 ROYALBLUE	\$0.00	\$117.82	\$24.00	\$141.82
168-050-11	GONZALEZ LUCY MARIA ETAL	1167 ROYALBLUE	\$0.00	\$117.82	\$24.00	\$141.82
168-050-12	MANSILLA JESUS LOPEZ & MEJIA YESENIA	1179 ROYALBLUE	\$0.00	\$117.82	\$24.00	\$141.82
168-050-13	SINGH, GURDEV & KUSHMA WATTIE	4211 OCEANVIEW	\$0.00	\$117.82	\$24.00	\$141.82
168-050-14	TENNETY, VIJAY S & SRILAKSHMI	4219 OCEANVIEW	\$0.00	\$117.82	\$24.00	\$141.82
168-050-15	GONG, XIAOFAN & YAO	4227 OCEANVIEW	\$0.00	\$117.82	\$24.00	\$141.82

6/6/2023
Zones B-1, B-2, AND B-3: Weston Ranch Landscape Maintenance District
Annual Assessment Roll

APN	OWNER	LOCATION	B-1	B-2	B-3	TOTAL
168-050-16	TABAYOYONG, BONY CASTANAGA	4235 OCEANVIEW	\$0.00	\$117.82	\$24.00	\$141.82
168-050-17	AGUILAR, PEDRO C	1160 BOARDWALK	\$0.00	\$117.82	\$24.00	\$141.82
168-050-18	FURTADO, PATRICK I ETAL	1148 BOARDWALK	\$0.00	\$117.82	\$24.00	\$141.82
168-050-19	SINGH, KULDIP & SATINDER	1136 BOARDWALK	\$0.00	\$117.82	\$24.00	\$141.82
168-050-20	SINGH, LAKHVIR & SUKHBINDER K	1124 BOARDWALK	\$0.00	\$117.82	\$24.00	\$141.82
168-050-21	WEI, LIMING & PEIXIAN	1112 BOARDWALK	\$0.00	\$117.82	\$24.00	\$141.82
168-050-22	SINGH, AMARPAL & BHUPINDER KAUR	1050 BOARDWALK	\$0.00	\$117.82	\$24.00	\$141.82
168-050-23	BOLA, GURINDER SINGH & DALEEP	1044 BOARDWALK	\$0.00	\$117.82	\$24.00	\$141.82
168-050-24	CHAHAL, PARAMJIT K	1038 BOARDWALK	\$0.00	\$117.82	\$24.00	\$141.82
168-050-25	SINGH, DALVIR & RAJVINDER K ETAL	1032 BOARDWALK	\$0.00	\$117.82	\$24.00	\$141.82
168-050-26	CAO, HUNG LE & HELEN THANH	1026 BOARDWALK	\$0.00	\$117.82	\$24.00	\$141.82
168-050-27	VIDAL, JAMES ETAL	1020 BOARDWALK	\$0.00	\$117.82	\$24.00	\$141.82
168-050-28	DIAZ MARTIN WENCEZ & ANA LUISA	1014 BOARDWALK	\$0.00	\$117.82	\$24.00	\$141.82
168-050-29	RANADA, MICHAEL	1008 BOARDWALK	\$0.00	\$117.82	\$24.00	\$141.82
168-050-30	MAY GEORGY OBIAGALI	1005 BOARDWALK	\$0.00	\$117.82	\$24.00	\$141.82
168-050-31	MCDONALD, DENNIS & EDNA	1013 BOARDWALK	\$0.00	\$117.82	\$24.00	\$141.82
168-050-32	PANNU, HARPREET S & GURINDER	1019 BOARDWALK	\$0.00	\$117.82	\$24.00	\$141.82
168-050-33	HUANG, YI HAO & DAI JUAN	1027 BOARDWALK	\$0.00	\$117.82	\$24.00	\$141.82
168-050-34	LI, ZANGJI ETAL	1033 BOARDWALK	\$0.00	\$117.82	\$24.00	\$141.82
168-050-35	MORENO, ADOLFO & ZOBAYDA I	1041 BOARDWALK	\$0.00	\$117.82	\$24.00	\$141.82
168-050-36	KHALSA, INDERJIT S & SUKHWANT	1047 BOARDWALK	\$0.00	\$117.82	\$24.00	\$141.82
168-050-37	SANCHEZ JUAN CARLOS	1053 BOARDWALK	\$0.00	\$117.82	\$24.00	\$141.82
168-050-38	ASIO, RICHARD & ROSALIE	4242 OCEANVIEW	\$0.00	\$117.82	\$24.00	\$141.82
168-050-39	SANDHU BHUPINDER & KAUR GURMEET	4228 OCEANVIEW	\$0.00	\$117.82	\$24.00	\$141.82
168-050-40	KAUR CHARANJIT	4210 OCEANVIEW	\$0.00	\$117.82	\$24.00	\$141.82
168-050-41	PEREZ TERESO CRUZ & CHAVEZ MARIA J A	1140 ROYALBLUE	\$0.00	\$117.82	\$24.00	\$141.82
168-050-42	MEDINA JESUS J BRISENO & GONZALEZ AL	1128 ROYALBLUE	\$0.00	\$117.82	\$24.00	\$141.82
168-050-43	LIU, SUN KING & MEI HUNG TR	1110 ROYALBLUE	\$0.00	\$117.82	\$24.00	\$141.82
168-050-44	LADAO, ERNIE L & DIANALYNN	1078 ROYALBLUE	\$0.00	\$117.82	\$24.00	\$141.82
168-050-45	TRAN, HENRY & TAM N	1060 ROYALBLUE	\$0.00	\$117.82	\$24.00	\$141.82
168-050-46	WARD, EDDIE M	1046 ROYALBLUE	\$0.00	\$117.82	\$24.00	\$141.82
168-050-47	CRUZ, JOSE L GOMEZ & JULIA	1024 ROYALBLUE	\$0.00	\$117.82	\$24.00	\$141.82
168-050-48	SAINI, PARAMJIT & SATNAM	1006 ROYALBLUE	\$0.00	\$117.82	\$24.00	\$141.82
168-060-01	LUNA, AMIR L & CORAZON J	4153 STAR	\$0.00	\$117.82	\$24.00	\$141.82
168-060-02	ESTRADA, REYNALDO P & CARIDAD C TR	4139 STAR	\$0.00	\$117.82	\$24.00	\$141.82
168-060-03	DEOL GURMAIL SINGH	4125 STAR	\$0.00	\$117.82	\$24.00	\$141.82
168-060-04	LUO FLORA QIQI	4107 STAR	\$0.00	\$117.82	\$24.00	\$141.82
168-060-05	GHAHRAMANI, FARSHAD	4049 STAR	\$0.00	\$117.82	\$24.00	\$141.82
168-060-06	LOUIE, LAWRENCE & WAI MING	4033 STAR	\$0.00	\$117.82	\$24.00	\$141.82
168-060-07	MOHIUDDIN, RAZI & TAHSEEN A TR	4021 STAR	\$0.00	\$117.82	\$24.00	\$141.82
168-060-08	FIRST CHOICE INVESTMENT GROUP INC	4020 STAR	\$0.00	\$117.82	\$24.00	\$141.82
168-060-09	KAUR MANINDER	4032 STAR	\$0.00	\$117.82	\$24.00	\$141.82
168-060-10	NAVIDAD, DONNIE D	4046 STAR	\$0.00	\$117.82	\$24.00	\$141.82
168-060-11	ANDERSON, NAKESHIA ETAL	4110 STAR	\$0.00	\$117.82	\$24.00	\$141.82
168-060-12	VALDERRAMA, LARRY & MARY	4122 STAR	\$0.00	\$117.82	\$24.00	\$141.82
168-060-13	GOV, HOA K TR	4134 STAR	\$0.00	\$117.82	\$24.00	\$141.82
168-060-14	HUSSAIN, SAHIR M & ROZMEEN SOFIA	4148 STAR	\$0.00	\$117.82	\$24.00	\$141.82
168-060-15	JOHNSON, PAUL & JACKIE	989 SANDDOLLAR	\$0.00	\$117.82	\$24.00	\$141.82
168-060-16	SINGH, BAGGA	975 SANDDOLLAR	\$0.00	\$117.82	\$24.00	\$141.82
168-060-17	LIN, QING YUAN & YING	963 SANDDOLLAR	\$0.00	\$117.82	\$24.00	\$141.82
168-060-18	PHANG BOPHA	951 SANDDOLLAR	\$0.00	\$117.82	\$24.00	\$141.82
168-060-19	WINTER, CRAIG M & SALISA S	945 SANDDOLLAR	\$0.00	\$117.82	\$24.00	\$141.82

6/6/2023
Zones B-1, B-2, AND B-3: Weston Ranch Landscape Maintenance District
Annual Assessment Roll

APN	OWNER	LOCATION	B-1	B-2	B-3	TOTAL
168-060-20	CERNY, RITA TR	939 SANDDOLLAR	\$0.00	\$117.82	\$24.00	\$141.82
168-060-21	VENTURA MANUEL FANGONILLO & VENTURA	927 SANDDOLLAR	\$0.00	\$117.82	\$24.00	\$141.82
168-060-22	LI, GENGXIN & LAN	913 SANDDOLLAR	\$0.00	\$117.82	\$24.00	\$141.82
168-060-23	BUI, LYNN	905 SANDDOLLAR	\$0.00	\$117.82	\$24.00	\$141.82
168-060-24	ZHANG XINWEI & HE YUN HUA TR	859 SANDDOLLAR	\$0.00	\$117.82	\$24.00	\$141.82
168-060-25	WANG, KELLY & KUI	853 SANDDOLLAR	\$0.00	\$117.82	\$24.00	\$141.82
168-060-26	VILLALPANDO ALVAREZ VIANCA A	847 SANDDOLLAR	\$0.00	\$117.82	\$24.00	\$141.82
168-060-27	GONZALEZ, JESSE JAMES & MARIA C TR	841 SANDDOLLAR	\$0.00	\$117.82	\$24.00	\$141.82
168-060-28	DULAI, HARWINDER SINGH	835 SANDDOLLAR	\$0.00	\$117.82	\$24.00	\$141.82
168-060-29	BROWN, CASSANDRA ELVIR	829 SANDDOLLAR	\$0.00	\$117.82	\$24.00	\$141.82
168-060-30	URTIAGA DENNIS EDWARD	823 SANDDOLLAR	\$0.00	\$117.82	\$24.00	\$141.82
168-060-31	DIAZ, ISIDRO V & MARTHA ELIA	817 SANDDOLLAR	\$0.00	\$117.82	\$24.00	\$141.82
168-060-32	RIVERA, WILLIAM D & CANDIDA V	811 SANDDOLLAR	\$0.00	\$117.82	\$24.00	\$141.82
168-060-33	NALUMACHU MADHUKAR & ANITHA	827 BESS	\$0.00	\$117.82	\$24.00	\$141.82
168-060-34	SAADIA HAQ LLC	845 BESS	\$0.00	\$117.82	\$24.00	\$141.82
168-060-35	SANCHEZ, FERNANDO T & ROSA I	911 BESS	\$0.00	\$117.82	\$24.00	\$141.82
168-060-36	ACEVEDO, SALVADOR	929 BESS	\$0.00	\$117.82	\$24.00	\$141.82
168-060-37	HOANG, ANH TRANG NGOC	943 BESS	\$0.00	\$117.82	\$24.00	\$141.82
168-060-38	ADMASSU TAMRAT MEKURIA & KEBEDE E	926 SANDDOLLAR	\$0.00	\$117.82	\$24.00	\$141.82
168-060-39	BRINGAS ROBERT TUZON ETAL	912 SANDDOLLAR	\$0.00	\$117.82	\$24.00	\$141.82
168-060-40	NITTUR, RAVIKUMAR S TR ETAL	904 SANDDOLLAR	\$0.00	\$117.82	\$24.00	\$141.82
168-060-41	LODIN FARIDOOON & NILA	858 SANDDOLLAR	\$0.00	\$117.82	\$24.00	\$141.82
168-060-42	VILLALOBOS JULISSA HERNANDEZ	850 SANDDOLLAR	\$0.00	\$117.82	\$24.00	\$141.82
168-060-43	VILLASENOR ADRIAN	804 WILLIAM MOSS	\$0.00	\$117.82	\$24.00	\$141.82
168-060-44	REN, LIWEI & QIONG	808 WILLIAM MOSS	\$0.00	\$117.82	\$24.00	\$141.82
168-060-45	JOSE, OZZIE & EVELYN	812 WILLIAM MOSS	\$0.00	\$117.82	\$24.00	\$141.82
168-060-46	MODESTO, RUBEN SR & DELVINA	820 WILLIAM MOSS	\$0.00	\$117.82	\$24.00	\$141.82
168-060-47	VU, VINH NGUYEN & THUY THI	832 WILLIAM MOSS	\$0.00	\$117.82	\$24.00	\$141.82
168-060-48	FUERTIS, JEFFERY N & ALMA D	838 WILLIAM MOSS	\$0.00	\$117.82	\$24.00	\$141.82
168-060-49	BREEDLOVE, ROBERT V JR & TINA M	846 WILLIAM MOSS	\$0.00	\$117.82	\$24.00	\$141.82
168-060-50	NARCISSO EVENOR D	850 WILLIAM MOSS	\$0.00	\$117.82	\$24.00	\$141.82
168-060-51	LIANG KENNETH J & WU FRANCES	864 WILLIAM MOSS	\$0.00	\$117.82	\$24.00	\$141.82
168-060-52	BROOM KYLECIA COLETTE	872 WILLIAM MOSS	\$0.00	\$117.82	\$24.00	\$141.82
168-060-53	D & E MANAGEMENT LLC	880 WILLIAM MOSS	\$0.00	\$117.82	\$24.00	\$141.82
168-060-54	GASCON, MARIANITO TR ETAL	892 STAR	\$0.00	\$117.82	\$24.00	\$141.82
168-060-55	FLEMING, PAUL	4005 STAR	\$0.00	\$117.82	\$24.00	\$141.82
168-070-01	CHEN, YAN & ZHI YING TR	4018 MCDOUGALD	\$0.00	\$117.82	\$24.00	\$141.82
168-070-02	MADERE, TONIA M ETAL	4030 MCDOUGALD	\$0.00	\$117.82	\$24.00	\$141.82
168-070-03	NAGI INTERNATIONAL CORP	4044 MCDOUGALD	\$0.00	\$117.82	\$24.00	\$141.82
168-070-04	ESTRADA, JESSE G & DEBRA	4112 MCDOUGALD	\$0.00	\$117.82	\$24.00	\$141.82
168-070-05	SINGH SURINDER	4126 MCDOUGALD	\$0.00	\$117.82	\$24.00	\$141.82
168-070-06	ROSAS, JOSE D RAMIREZ	749 BESS	\$0.00	\$117.82	\$24.00	\$141.82
168-070-07	MAHAL, HARSIMRAT SONA TR	731 BESS	\$0.00	\$117.82	\$24.00	\$141.82
168-070-08	SALAS, ALEJANDRO TR	707 BESS	\$0.00	\$117.82	\$24.00	\$141.82
168-070-09	HAROONI, NASIR AHMAD & KARIMA	710 BESS	\$0.00	\$117.82	\$24.00	\$141.82
168-070-10	PEREZ, GERRY & LILIBETH	726 BESS	\$0.00	\$117.82	\$24.00	\$141.82
168-070-11	LUO, WEI & CHENGYING	742 BESS	\$0.00	\$117.82	\$24.00	\$141.82
168-070-12	CAWLEY, KENNETH L & MARY LOUISE	4151 MCDOUGALD	\$0.00	\$117.82	\$24.00	\$141.82
168-070-13	DE LEMOS, ROLANDO L & JULIA A	4137 MCDOUGALD	\$0.00	\$117.82	\$24.00	\$141.82
168-070-14	ADAN-SANTOS ROBERTO & EARLENE KASY	4123 MCDOUGALD	\$0.00	\$117.82	\$24.00	\$141.82
168-070-15	SAXON ELYSIA L	4109 MCDOUGALD	\$0.00	\$117.82	\$24.00	\$141.82
168-070-16	VEIRA, LAURENIO & NANCY B	4039 MCDOUGALD	\$0.00	\$117.82	\$24.00	\$141.82

6/6/2023
Zones B-1, B-2, AND B-3: Weston Ranch Landscape Maintenance District
Annual Assessment Roll

APN	OWNER	LOCATION	B-1	B-2	B-3	TOTAL
168-070-17	CEJA, JUAN CARLOS & ISABEL	4027 MCDUGALD	\$0.00	\$117.82	\$24.00	\$141.82
168-070-18	COFFEY, LEON	4015 MCDUGALD	\$0.00	\$117.82	\$24.00	\$141.82
168-070-19	DURAN ALBERT & LORETTA	762 WILLIAM MOSS	\$0.00	\$117.82	\$24.00	\$141.82
168-070-20	MANTRAVADI, NARESH & SOWBHAGYESW	768 WILLIAM MOSS	\$0.00	\$117.82	\$24.00	\$141.82
168-070-21	AGUIRRE MARIA DENIZ	4001 MCDUGALD	\$0.00	\$117.82	\$24.00	\$141.82
168-080-01	WANG, KE	4123 GISELLE	\$0.00	\$117.82	\$24.00	\$141.82
168-080-02	JOHNSON, RHONDA L	4115 GISELLE	\$0.00	\$117.82	\$24.00	\$141.82
168-080-03	WALKER, SCOTT K	4019 GISELLE	\$0.00	\$117.82	\$24.00	\$141.82
168-080-04	ASUNCION, JOSHUA A & MARY ANN A	4011 GISELLE	\$0.00	\$117.82	\$24.00	\$141.82
168-080-05	WASHINGTON PRINCESS J	4102 BLAKE	\$0.00	\$117.82	\$24.00	\$141.82
168-080-06	STRAND KEVIN	4108 BLAKE	\$0.00	\$117.82	\$24.00	\$141.82
168-080-07	BRADSHAW OLLIE H JR	4114 BLAKE	\$0.00	\$117.82	\$24.00	\$141.82
168-080-08	OLAY, ABE & CARMELITA	4120 BLAKE	\$0.00	\$117.82	\$24.00	\$141.82
168-080-09	GUTIERREZ, SIMONA M OROSCO	4126 BLAKE	\$0.00	\$117.82	\$24.00	\$141.82
168-080-10	CORNEJO, EVARISTO LOPEZ & DELIA	4132 BLAKE	\$0.00	\$117.82	\$24.00	\$141.82
168-080-11	SNYDER, MABLE	4138 BLAKE	\$0.00	\$117.82	\$24.00	\$141.82
168-080-12	BOOTH, ZENA	4144 BLAKE	\$0.00	\$117.82	\$24.00	\$141.82
168-080-13	CANADA, INGRID	4150 BLAKE	\$0.00	\$117.82	\$24.00	\$141.82
168-080-14	DURAN, DANIEL H	4156 BLAKE	\$0.00	\$117.82	\$24.00	\$141.82
168-080-15	VUONG VIET HOANG & CUNG LUAN N	4157 BLAKE	\$0.00	\$117.82	\$24.00	\$141.82
168-080-16	LAL, SURINDER & SEEMA	4118 KASSADY	\$0.00	\$117.82	\$24.00	\$141.82
168-080-17	KHOONSIRIVONG, JACQUELINE	4124 KASSADY	\$0.00	\$117.82	\$24.00	\$141.82
168-080-18	CARPENA TAYAO MARIA ADELA I	4130 KASSADY	\$0.00	\$117.82	\$24.00	\$141.82
168-080-19	NGUYEN, DOAN THI	4138 KASSADY	\$0.00	\$117.82	\$24.00	\$141.82
168-080-20	ABAYE, ISAYAS A & LILIAN E	4146 KASSADY	\$0.00	\$117.82	\$24.00	\$141.82
168-080-21	BEDFORD, JOHN & LATONYA	4154 KASSADY	\$0.00	\$117.82	\$24.00	\$141.82
168-080-22	VALDEZ, ESMERALDA	4160 KASSADY	\$0.00	\$117.82	\$24.00	\$141.82
168-080-23	ALANDY, LUIS ADDISON & ANALIZA E	4172 KASSADY	\$0.00	\$117.82	\$24.00	\$141.82
168-080-24	GONZALEZ JOSE HERRERA	4161 KASSADY	\$0.00	\$117.82	\$24.00	\$141.82
168-080-25	JACKSON, LYNNE C	4153 KASSADY	\$0.00	\$117.82	\$24.00	\$141.82
168-080-26	CHENG, WEN WEN	4145 KASSADY	\$0.00	\$117.82	\$24.00	\$141.82
168-080-27	THOMPSON GEORGIA ESTHER	4137 KASSADY	\$0.00	\$117.82	\$24.00	\$141.82
168-080-28	DUARTE, JESUS ENRIQUEZ	4129 KASSADY	\$0.00	\$117.82	\$24.00	\$141.82
168-080-29	CHANG YUNG TI	4121 KASSADY	\$0.00	\$117.82	\$24.00	\$141.82
168-080-30	BHARTIA SAURABH & PALLAVI TR	4113 KASSADY	\$0.00	\$117.82	\$24.00	\$141.82
168-080-31	JIANG, GEFEI & SHIQIAN TR	4105 KASSADY	\$0.00	\$117.82	\$24.00	\$141.82
168-080-32	GONZALEZ, ARMANDO & ELIA	4104 BRODIE	\$0.00	\$117.82	\$24.00	\$141.82
168-080-33	MATTHEWS, LENARD R & DIANNE S	4112 BRODIE	\$0.00	\$117.82	\$24.00	\$141.82
168-080-34	ZHAO PINGPING & GUO MINER	4118 BRODIE	\$0.00	\$117.82	\$24.00	\$141.82
168-080-35	LUNA, VERONICA M	4130 BRODIE	\$0.00	\$117.82	\$24.00	\$141.82
168-080-36	SIDHU DHARMINDER SINGH & PARAMJEE	4136 BRODIE	\$0.00	\$117.82	\$24.00	\$141.82
168-080-37	CENIZA, MACARIO C JR	4208 BRODIE	\$0.00	\$117.82	\$24.00	\$141.82
168-080-38	TACBAD, OSCAR & MARIETTA ETAL	4216 BRODIE	\$0.00	\$117.82	\$24.00	\$141.82
168-080-39	NAVASCA SHARMAINE NAVATA	4215 BRODIE	\$0.00	\$117.82	\$24.00	\$141.82
168-080-40	SINGH, JATINDER	4207 BRODIE	\$0.00	\$117.82	\$24.00	\$141.82
168-080-41	CRUZ, JAIME R & CORAZON T	4135 BRODIE	\$0.00	\$117.82	\$24.00	\$141.82
168-080-42	MALLARI, ERIC M & MARIA ROWENA T	4129 BRODIE	\$0.00	\$117.82	\$24.00	\$141.82
168-080-43	GIDCUMB JANICE P TR	4117 BRODIE	\$0.00	\$117.82	\$24.00	\$141.82
168-080-44	VANDERPOOL FRANK A	4103 BRODIE	\$0.00	\$117.82	\$24.00	\$141.82
168-080-45	FLORES JOSE A TR	4110 GISELLE	\$0.00	\$117.82	\$24.00	\$141.82
168-080-46	CABRERA, GILBERT	4122 GISELLE	\$0.00	\$117.82	\$24.00	\$141.82
168-080-47	MODICA MARQUE D & JENNIFER JODI	4134 GISELLE	\$0.00	\$117.82	\$24.00	\$141.82

6/6/2023
Zones B-1, B-2, AND B-3: Weston Ranch Landscape Maintenance District
Annual Assessment Roll

APN	OWNER	LOCATION	B-1	B-2	B-3	TOTAL
168-080-48	ZHAO JIAN & CHIAR MAYCHI TR	4146 GISELLE	\$0.00	\$117.82	\$24.00	\$141.82
168-080-49	RODRIGUEZ, ALFONZO ROBLES	4158 GISELLE	\$0.00	\$117.82	\$24.00	\$141.82
168-080-50	GILL, SATINDER SINGH & HARWINDER KAL	4206 GISELLE	\$0.00	\$117.82	\$24.00	\$141.82
168-080-51	BOWERS GREGORY EUGENE & SHERRI LYN	686 WILLIAM MOSS	\$0.00	\$117.82	\$24.00	\$141.82
168-080-52	SUDARIO, EUFRACIA M TR	698 WILLIAM MOSS	\$0.00	\$117.82	\$24.00	\$141.82
168-080-53	LOHOURY, HERMANN A	702 WILLIAM MOSS	\$0.00	\$117.82	\$24.00	\$141.82
168-080-54	SAINI, MOHINDER & SAVINDER	704 WILLIAM MOSS	\$0.00	\$117.82	\$24.00	\$141.82
168-080-55	PARDES JOSEPH A IV ETAL	706 WILLIAM MOSS	\$0.00	\$117.82	\$24.00	\$141.82
168-080-56	ORTEGA, NINOSHKA Y	710 WILLIAM MOSS	\$0.00	\$117.82	\$24.00	\$141.82
168-080-57	HUEY STANLEY JEROME SR & WILLIE MAE	714 WILLIAM MOSS	\$0.00	\$117.82	\$24.00	\$141.82
168-080-58	MARQUEZ, MANUEL H & JULIE A	720 WILLIAM MOSS	\$0.00	\$117.82	\$24.00	\$141.82
168-080-59	GRAYS DOUGLAS M JR	726 WILLIAM MOSS	\$0.00	\$117.82	\$24.00	\$141.82
168-080-60	POSADAS, RUBEN B & SANTIAGNES S	732 WILLIAM MOSS	\$0.00	\$117.82	\$24.00	\$141.82
168-080-61	ESCOBAR, NICOLAS	738 WILLIAM MOSS	\$0.00	\$117.82	\$24.00	\$141.82
168-080-62	GAMBLE, DALE V & LAUYIN TR	744 WILLIAM MOSS	\$0.00	\$117.82	\$24.00	\$141.82
168-080-63	MCGEE, PRISCILLA M TR	750 WILLIAM MOSS	\$0.00	\$117.82	\$24.00	\$141.82
168-080-64	GUTIERREZ JOSE D	756 WILLIAM MOSS	\$0.00	\$117.82	\$24.00	\$141.82
168-090-01	RANSOM, AMELIA	4214 GISELLE	\$0.00	\$117.82	\$24.00	\$141.82
168-090-02	BELASCO, EDWARD & MARTHA	4222 GISELLE	\$0.00	\$117.82	\$24.00	\$141.82
168-090-03	LANSANGAN ANTHONY & LANSANGAN RA	4230 GISELLE	\$0.00	\$117.82	\$24.00	\$141.82
168-090-04	GONZALEZ, PEDRO & ALMA R	4238 GISELLE	\$0.00	\$117.82	\$24.00	\$141.82
168-090-05	TAYLOR, ANTHONY J	4302 GISELLE	\$0.00	\$117.82	\$24.00	\$141.82
168-090-06	BALINGIT, ARNEL C & ANGELITA	4316 GISELLE	\$0.00	\$117.82	\$24.00	\$141.82
168-090-07	ESPIRITU, EDGAR F & ADELFA RUTH	4330 GISELLE	\$0.00	\$117.82	\$24.00	\$141.82
168-090-08	YU XIAOLIN & ZHANG RONGPING	4355 BLAKE	\$0.00	\$117.82	\$24.00	\$141.82
168-090-09	CARORO, WELBOR IAN C & MARY ANN YV	4347 BRODIE	\$0.00	\$117.82	\$24.00	\$141.82
168-090-10	THORLA, RICHARD D & MELISSA	4333 BRODIE	\$0.00	\$117.82	\$24.00	\$141.82
168-090-11	FREGOSO, ADRIAN I	4319 BRODIE	\$0.00	\$117.82	\$24.00	\$141.82
168-090-12	KIRVEN GARY ROMEL & DAILEG FRANCISC	4305 BRODIE	\$0.00	\$117.82	\$24.00	\$141.82
168-090-13	ZERPAS, MARISOL	4249 BRODIE	\$0.00	\$117.82	\$24.00	\$141.82
168-090-14	SAN JOAQUIN INVESTMENTS INC	4237 BRODIE	\$0.00	\$117.82	\$24.00	\$141.82
168-090-15	TAO GUOZHONG & LI RUI TR	4231 BRODIE	\$0.00	\$117.82	\$24.00	\$141.82
168-090-16	BAILEY RICHARD & CYNTHIA	4223 BRODIE	\$0.00	\$117.82	\$24.00	\$141.82
168-090-17	SINGH, SUKHVIR ETAL	4224 BRODIE	\$0.00	\$117.82	\$24.00	\$141.82
168-090-18	FARUQI, FARUKH & FARIDA	4232 BRODIE	\$0.00	\$117.82	\$24.00	\$141.82
168-090-19	KMIEC, DOUGLAS & CAROLINE	4240 BRODIE	\$0.00	\$117.82	\$24.00	\$141.82
168-090-20	SABAC, WARREN & GLOMIE	4306 BRODIE	\$0.00	\$117.82	\$24.00	\$141.82
168-090-21	GUERRA, NERY ETAL	4320 BRODIE	\$0.00	\$117.82	\$24.00	\$141.82
168-090-22	STANTON ALAN & GUAN XIAOMEI	4334 BRODIE	\$0.00	\$117.82	\$24.00	\$141.82
168-090-23	NGETH, SEAN SOKHA	4339 BLAKE	\$0.00	\$117.82	\$24.00	\$141.82
168-090-24	YU, EMILY	4342 BLAKE	\$0.00	\$117.82	\$24.00	\$141.82
168-090-25	SHAH RITESH & LISA	4346 BLAKE	\$0.00	\$117.82	\$24.00	\$141.82
168-090-26	CARO PEDRO E RENTERIA	4352 BLAKE	\$0.00	\$117.82	\$24.00	\$141.82
168-090-27	SINGH ISHER & KAUR DALJIT TR	4356 BLAKE	\$0.00	\$117.82	\$24.00	\$141.82
168-090-28	WOOD, JENNIFER CABALUNA	4413 GISELLE	\$0.00	\$117.82	\$24.00	\$141.82
168-090-29	MORALES LEONARDO JUAREZ & LIZARDI M	4401 GISELLE	\$0.00	\$117.82	\$24.00	\$141.82
168-090-30	CAMACLANG, CELSO & VILMA A	4359 GISELLE	\$0.00	\$117.82	\$24.00	\$141.82
168-090-31	RAQUION, ANTONIO C & CINDY C	4345 GISELLE	\$0.00	\$117.82	\$24.00	\$141.82
168-090-32	LE, DON V & ANNA	4331 GISELLE	\$0.00	\$117.82	\$24.00	\$141.82
168-090-33	ORTIZ, JONATHAN	4317 GISELLE	\$0.00	\$117.82	\$24.00	\$141.82
168-090-34	NEEL, JEFFREY & MIRIAM	4303 GISELLE	\$0.00	\$117.82	\$24.00	\$141.82
168-090-35	QAHTAN HAMDAN M	4241 GISELLE	\$0.00	\$117.82	\$24.00	\$141.82

6/6/2023
Zones B-1, B-2, AND B-3: Weston Ranch Landscape Maintenance District
Annual Assessment Roll

APN	OWNER	LOCATION	B-1	B-2	B-3	TOTAL
168-090-36	GLASPER, ANITA	4235 GISELLE	\$0.00	\$117.82	\$24.00	\$141.82
168-090-37	MCADOO, DWIGHT DARNELL	4227 GISELLE	\$0.00	\$117.82	\$24.00	\$141.82
168-090-38	GLASPER, FRANKETTA	4219 GISELLE	\$0.00	\$117.82	\$24.00	\$141.82
168-090-39	THOMPSON QUELLA L	4208 MCDOUGALD	\$0.00	\$117.82	\$24.00	\$141.82
168-090-40	RODRIGUEZ ISABEL	4216 MCDOUGALD	\$0.00	\$117.82	\$24.00	\$141.82
168-090-41	GILL, SATINDER S & HARWINDER K	4224 MCDOUGALD	\$0.00	\$117.82	\$24.00	\$141.82
168-090-42	KAMBOJ, AMARPAL S	4232 MCDOUGALD	\$0.00	\$117.82	\$24.00	\$141.82
168-090-43	DOROIN, FELIX L ETAL	4240 MCDOUGALD	\$0.00	\$117.82	\$24.00	\$141.82
168-090-44	WILSON, BENNIE	4248 MCDOUGALD	\$0.00	\$117.82	\$24.00	\$141.82
168-090-45	KAUR, GURPREET	4310 MCDOUGALD	\$0.00	\$117.82	\$24.00	\$141.82
168-090-46	PHAM, PETER DANGKHOA & JEANNIE L	4318 MCDOUGALD	\$0.00	\$117.82	\$24.00	\$141.82
168-090-47	MESA, RODOLFO & ANGELINA M	4326 MCDOUGALD	\$0.00	\$117.82	\$24.00	\$141.82
168-090-48	NAWATANI, JOHNNY & CARMEN	4334 MCDOUGALD	\$0.00	\$117.82	\$24.00	\$141.82
168-100-01	VARELA, ROBERT MICHAEL & CHERYL	1011 HENRY LONG	\$84.00	\$117.82	\$0.00	\$201.82
168-100-02	RICHARDSON, VICTOR	1019 HENRY LONG	\$84.00	\$117.82	\$0.00	\$201.82
168-100-03	OLVERA EDGAR OMAR PEREZ & REYES REE	1027 HENRY LONG	\$84.00	\$117.82	\$0.00	\$201.82
168-100-04	GARCIA, JESUS FERNANDEZ & ANA E	1035 HENRY LONG	\$84.00	\$117.82	\$0.00	\$201.82
168-100-05	SANGANI AMIT N & SANGANI VIRAL A TR	1043 HENRY LONG	\$84.00	\$117.82	\$0.00	\$201.82
168-100-06	FUENTES BRIANA NEOMI	1138 HENRY LONG	\$84.00	\$117.82	\$0.00	\$201.82
168-100-07	LIBEN, ADDISU AMARE	1126 HENRY LONG	\$84.00	\$117.82	\$0.00	\$201.82
168-100-08	YUSON, CELSO & ELENA	1114 HENRY LONG	\$84.00	\$117.82	\$0.00	\$201.82
168-100-09	LO, GE STACEY ETAL	1102 HENRY LONG	\$84.00	\$117.82	\$0.00	\$201.82
168-100-10	LIU, MING & KATIE	1044 HENRY LONG	\$84.00	\$117.82	\$0.00	\$201.82
168-100-11	HERNANDEZ, ALBERTO M & AIDEE LILIANA	1036 HENRY LONG	\$84.00	\$117.82	\$0.00	\$201.82
168-100-12	DAMODHARAN, KRISHNAVENI	1028 HENRY LONG	\$84.00	\$117.82	\$0.00	\$201.82
168-100-13	PRANADA CHARLIE & JENNIFER	1020 HENRY LONG	\$84.00	\$117.82	\$0.00	\$201.82
168-100-14	MENDOZA, GASPAR VILLANUEVA	4609 WOODHOLLOW	\$84.00	\$117.82	\$0.00	\$201.82
168-100-15	ASPURIA WILFREDO G SR & RELUCIO MYLE	4617 WOODHOLLOW	\$84.00	\$117.82	\$0.00	\$201.82
168-100-16	SINGH SUKHJINDER & KAUR PALWINDER	4625 WOODHOLLOW	\$84.00	\$117.82	\$0.00	\$201.82
168-100-17	JIMENEZ MELVIN ARCENIO & MOLINA LIGI	1023 CYPRESS HILL	\$84.00	\$117.82	\$0.00	\$201.82
168-100-18	NEWMAN JENNIFER D TR	1031 CYPRESS HILL	\$84.00	\$117.82	\$0.00	\$201.82
168-100-19	DACUYCUI, WINSTON VEA & PRECIOSA B	1039 CYPRESS HILL	\$84.00	\$117.82	\$0.00	\$201.82
168-100-20	ELAHI, EZELLE A & ANGELA L	1047 CYPRESS HILL	\$84.00	\$117.82	\$0.00	\$201.82
168-100-21	THOMPSON, JAMEL L	1109 CYPRESS HILL	\$84.00	\$117.82	\$0.00	\$201.82
168-100-22	FERIL, RALPH ETAL	1115 CYPRESS HILL	\$84.00	\$117.82	\$0.00	\$201.82
168-100-23	TOPETE, RUBEN	1121 CYPRESS HILL	\$84.00	\$117.82	\$0.00	\$201.82
168-100-24	FISK, DOROTHY M EST	1129 CYPRESS HILL	\$84.00	\$117.82	\$0.00	\$201.82
168-100-25	GOMEZ ROSA M PANIAGUA	1137 CYPRESS HILL	\$84.00	\$117.82	\$0.00	\$201.82
168-100-26	STAHLEY PAULA J	1145 CYPRESS HILL	\$84.00	\$117.82	\$0.00	\$201.82
168-100-27	JOHNSON, FRANK H III & GLORIA J	1151 CYPRESS HILL	\$84.00	\$117.82	\$0.00	\$201.82
168-100-28	SCHNEIDER, ROBERT A & HARRIET	4611 BROOKSTONE	\$84.00	\$117.82	\$0.00	\$201.82
168-100-29	CASTRO, EDGAR ORTIZ	4623 BROOKSTONE	\$84.00	\$117.82	\$0.00	\$201.82
168-100-30	HUNT, CORY & ELIZABETH	4635 BROOKSTONE	\$84.00	\$117.82	\$0.00	\$201.82
168-100-31	LEGASPI, MARIA LOURDES ETAL	4647 BROOKSTONE	\$84.00	\$117.82	\$0.00	\$201.82
168-100-32	YU, SIMON XIAO MING TR ETAL	4659 BROOKSTONE	\$84.00	\$117.82	\$0.00	\$201.82
168-100-33	BASSI, HARMINDER S	4671 BROOKSTONE	\$84.00	\$117.82	\$0.00	\$201.82
168-100-34	CAPPAS, JUSTINO M JR & JESSIE M	4683 BROOKSTONE	\$84.00	\$117.82	\$0.00	\$201.82
168-100-35	COLEMAN, LEWIS & SYBLE	4705 BROOKSTONE	\$84.00	\$117.82	\$0.00	\$201.82
168-100-36	COVINGTON, CYNTHIA R	4702 BROOKSTONE	\$84.00	\$117.82	\$0.00	\$201.82
168-100-37	GARCIA, ALFREDO I & SONIA G	1116 TIMBERWOOD	\$84.00	\$117.82	\$0.00	\$201.82
168-100-38	GOMEZ, RIGOBERTO	1102 TIMBERWOOD	\$84.00	\$117.82	\$0.00	\$201.82
168-100-39	TANNER, JONATHAN III	1030 TIMBERWOOD	\$84.00	\$117.82	\$0.00	\$201.82

6/6/2023
Zones B-1, B-2, AND B-3: Weston Ranch Landscape Maintenance District
Annual Assessment Roll

APN	OWNER	LOCATION	B-1	B-2	B-3	TOTAL
168-100-40	ORTEGA HECTOR M & TAPIA NATALIE EUN	4719 CEDARWOOD	\$84.00	\$117.82	\$0.00	\$201.82
168-100-41	ROSEMORE, MARLIN R & DONA V	4731 CEDARWOOD	\$84.00	\$117.82	\$0.00	\$201.82
168-100-44	MADER, IVAN & AGNES	4712 CEDARWOOD	\$84.00	\$117.82	\$0.00	\$201.82
168-100-45	LEON JUAN BENAZAR & CAMPOMANES LE	4749 WOODHOLLOW	\$84.00	\$117.82	\$0.00	\$201.82
168-100-46	GALVEZ BRENDA I ETAL	4763 WOODHOLLOW	\$84.00	\$117.82	\$0.00	\$201.82
168-100-47	JOHAL, BALRAJ S	1007 TIMBERWOOD	\$84.00	\$117.82	\$0.00	\$201.82
168-100-48	CARRILLO, ANDRIANA O ETAL	1013 TIMBERWOOD	\$84.00	\$117.82	\$0.00	\$201.82
168-100-49	BUCHANAN, HENRY F	1019 TIMBERWOOD	\$84.00	\$117.82	\$0.00	\$201.82
168-100-50	JOHNSON, PAUL C JR	1025 TIMBERWOOD	\$84.00	\$117.82	\$0.00	\$201.82
168-100-51	FLORES, SERGIO O JR	1033 TIMBERWOOD	\$84.00	\$117.82	\$0.00	\$201.82
168-100-52	STEWART, BARBARA J	1103 TIMBERWOOD	\$84.00	\$117.82	\$0.00	\$201.82
168-100-53	RAMIREZ ALMA LUCIA ETAL	1111 TIMBERWOOD	\$84.00	\$117.82	\$0.00	\$201.82
168-100-54	WOODBIDGE, JONATHAN	1117 TIMBERWOOD	\$84.00	\$117.82	\$0.00	\$201.82
168-100-55	RINCON, ELIDA	1123 TIMBERWOOD	\$84.00	\$117.82	\$0.00	\$201.82
168-100-56	DEJESUS, ERALDO COSTA	1131 TIMBERWOOD	\$84.00	\$117.82	\$0.00	\$201.82
168-100-57	GAMEZ SANDRA LOPEZ	1140 CYPRESS HILL	\$84.00	\$117.82	\$0.00	\$201.82
168-100-58	JASWAL, ANKUR S	1134 CYPRESS HILL	\$84.00	\$117.82	\$0.00	\$201.82
168-100-59	WARTY, ASHISH & VIDYAGAURI TR	1126 CYPRESS HILL	\$84.00	\$117.82	\$0.00	\$201.82
168-100-60	SINGH, DALBIR	1118 CYPRESS HILL	\$84.00	\$117.82	\$0.00	\$201.82
168-100-61	SHEN, NING & ZHIHUA	1112 CYPRESS HILL	\$84.00	\$117.82	\$0.00	\$201.82
168-100-62	GAINES TREVIN L & GAINES SABRINA R	1048 CYPRESS HILL	\$84.00	\$117.82	\$0.00	\$201.82
168-100-63	VEGA, JESUS & EDITH R	1040 CYPRESS HILL	\$84.00	\$117.82	\$0.00	\$201.82
168-100-64	WONG GREG & HUE KIM	1032 CYPRESS HILL	\$84.00	\$117.82	\$0.00	\$201.82
168-100-65	HERNANDEZ ISMAEL M & HERNANDEZ LID	1024 CYPRESS HILL	\$84.00	\$117.82	\$0.00	\$201.82
168-100-66	NAVES, RAINA	1016 CYPRESS HILL	\$84.00	\$117.82	\$0.00	\$201.82
168-100-67	GHOLMANSARAEI FARHAD A & GHARAJEH	1008 CYPRESS HILL	\$84.00	\$117.82	\$0.00	\$201.82
168-100-68	VAUGHN, BEVERLY	4608 WOODHOLLOW	\$84.00	\$117.82	\$0.00	\$201.82
168-100-69	DIAL COREY & WADE DEFINA	4614 WOODHOLLOW	\$84.00	\$117.82	\$0.00	\$201.82
168-100-70	GREWAL TARSAM SINGH & KAUR TAJINDE	4620 WOODHOLLOW	\$84.00	\$117.82	\$0.00	\$201.82
168-100-71	SAHOTA, SURJIT S & BALBIR	4626 WOODHOLLOW	\$84.00	\$117.82	\$0.00	\$201.82
168-100-72	LOW, ALTRICIA S	4632 WOODHOLLOW	\$84.00	\$117.82	\$0.00	\$201.82
168-100-73	WANG, JIANQIANG & DANDAN ETAL	4638 WOODHOLLOW	\$84.00	\$117.82	\$0.00	\$201.82
168-100-74	IBRIHIM MAHMOUD S TR	4644 WOODHOLLOW	\$84.00	\$117.82	\$0.00	\$201.82
168-100-75	RODRIGUEZ JORGE D & DENISE S	4712 WOODHOLLOW	\$84.00	\$117.82	\$0.00	\$201.82
168-100-76	SERRONE, ANTHONY	4730 WOODHOLLOW	\$84.00	\$117.82	\$0.00	\$201.82
168-100-77	MARIZCAL SERGIO AGREDANO	4744 WOODHOLLOW	\$84.00	\$117.82	\$0.00	\$201.82
168-100-78	SANGHA, INDERPAL & KULWINDER	4758 WOODHOLLOW	\$84.00	\$117.82	\$0.00	\$201.82
168-100-81	SANCHEZ, ENRIQUE P & RAQUEL A	4728 CEDARWOOD	\$84.00	\$117.82	\$0.00	\$201.82
168-100-82	GODFREY, BOBBY L	4720 CEDARWOOD	\$84.00	\$117.82	\$0.00	\$201.82
168-110-01	STOCKTON CITY OF	921 WOODCHASE	\$0.00	\$0.00	\$0.00	\$0.00
168-110-02	JOHNSTON, JEFFREY L & CHERIE L	4522 WOODCHASE	\$84.00	\$117.82	\$0.00	\$201.82
168-110-03	MENJIVAR, ORALIA M	4528 WOODCHASE	\$84.00	\$117.82	\$0.00	\$201.82
168-110-04	SYSKOWSKI EMILIA ETAL	4534 WOODCHASE	\$84.00	\$117.82	\$0.00	\$201.82
168-110-05	JOHNSON, BERTRAM L	4540 WOODCHASE	\$84.00	\$117.82	\$0.00	\$201.82
168-110-06	HARRIS, JAMES & ETELBINA	4546 WOODCHASE	\$84.00	\$117.82	\$0.00	\$201.82
168-110-07	QUINTANA, LINDA J	823 HENRY LONG	\$84.00	\$117.82	\$0.00	\$201.82
168-110-08	CHEEMA KAMALJIT S & PRITPAL K	815 HENRY LONG	\$84.00	\$117.82	\$0.00	\$201.82
168-110-09	HUEY, KEVIN W & JUDY	807 HENRY LONG	\$84.00	\$117.82	\$0.00	\$201.82
168-110-10	KRAUS, LAWRENCE W & LELLIBETH P	801 HENRY LONG	\$84.00	\$117.82	\$0.00	\$201.82
168-110-11	FARUQUE, JABED & NUSHRAT	4567 MCDOUGALD	\$84.00	\$117.82	\$0.00	\$201.82
168-110-12	BRAXTON, DONNA LAFAYE	4555 MCDOUGALD	\$84.00	\$117.82	\$0.00	\$201.82
168-110-13	SINGH HARJEET & DEVI SHARON SAVITA	4543 MCDOUGALD	\$84.00	\$117.82	\$0.00	\$201.82

6/6/2023
Zones B-1, B-2, AND B-3: Weston Ranch Landscape Maintenance District
Annual Assessment Roll

APN	OWNER	LOCATION	B-1	B-2	B-3	TOTAL
168-110-14	HOHL, KEVIN A	4531 MCDOUGALD	\$84.00	\$117.82	\$0.00	\$201.82
168-110-15	GREENFIELD KEVIN H & ESTERLITA C TR	4519 MCDOUGALD	\$84.00	\$117.82	\$0.00	\$201.82
168-110-16	SINGH KULWINDER	915 WATERFORD	\$84.00	\$117.82	\$0.00	\$201.82
168-110-17	TSUI, TERESA	899 WATERFORD	\$84.00	\$117.82	\$0.00	\$201.82
168-110-18	ARREOLA, MARLENE	891 WATERFORD	\$84.00	\$117.82	\$0.00	\$201.82
168-110-19	BALDERAS, JESSE JR	879 WATERFORD	\$84.00	\$117.82	\$0.00	\$201.82
168-110-20	DIXON, BILLY E	867 WATERFORD	\$84.00	\$117.82	\$0.00	\$201.82
168-110-21	SANCHEZ GERARDO BAEZA	855 WATERFORD	\$84.00	\$117.82	\$0.00	\$201.82
168-110-22	GUZMAN, IRENE	849 WATERFORD	\$84.00	\$117.82	\$0.00	\$201.82
168-110-23	JOHNSON, ROBERT J	831 WATERFORD	\$84.00	\$117.82	\$0.00	\$201.82
168-110-24	XIANG, QI & XIAOMEI	819 WATERFORD	\$84.00	\$117.82	\$0.00	\$201.82
168-110-25	KRUSE, SEM & ZERFE	807 WATERFORD	\$84.00	\$117.82	\$0.00	\$201.82
168-110-26	SERRANO, ISIS C ETAL	4702 MOSSBROOK	\$84.00	\$117.82	\$0.00	\$201.82
168-110-27	GARCIA, GUMARO & BERNARDA ETAL	4714 MOSSBROOK	\$84.00	\$117.82	\$0.00	\$201.82
168-110-28	MONTOYA, JOSE V & LILIA V	4635 MCDOUGALD	\$84.00	\$117.82	\$0.00	\$201.82
168-110-29	MEJIA, JOSE R	4627 MCDOUGALD	\$84.00	\$117.82	\$0.00	\$201.82
168-110-30	PEREZ, MARCIA P ETAL	4619 MCDOUGALD	\$84.00	\$117.82	\$0.00	\$201.82
168-110-31	EATON THOMAS A	4611 MCDOUGALD	\$84.00	\$117.82	\$0.00	\$201.82
168-110-32	THAO MANG & YANG PAYOUA	4603 MCDOUGALD	\$84.00	\$117.82	\$0.00	\$201.82
168-110-33	PANIAGUA BERENICE	812 HENRY LONG	\$84.00	\$117.82	\$0.00	\$201.82
168-110-34	RUANO GUSTAVO SANCHEZ	818 HENRY LONG	\$84.00	\$117.82	\$0.00	\$201.82
168-110-35	SILVA, MARITA	824 HENRY LONG	\$84.00	\$117.82	\$0.00	\$201.82
168-110-36	BRADLEY DONALD & PEGGY	830 HENRY LONG	\$84.00	\$117.82	\$0.00	\$201.82
168-110-37	KRUSE, SEM K & ZERFE G	836 HENRY LONG	\$84.00	\$117.82	\$0.00	\$201.82
168-110-38	ROSAS, LUIS	846 HENRY LONG	\$84.00	\$117.82	\$0.00	\$201.82
168-110-39	MAGHINAY, MANOLO	848 HENRY LONG	\$84.00	\$117.82	\$0.00	\$201.82
168-110-40	SANTANA, DAVID CASTELLON	854 HENRY LONG	\$84.00	\$117.82	\$0.00	\$201.82
168-110-41	VONGPHACHANH, MANOTHAM	860 HENRY LONG	\$84.00	\$117.82	\$0.00	\$201.82
168-110-42	MANANSALA RENATO T ETAL	868 HENRY LONG	\$84.00	\$117.82	\$0.00	\$201.82
168-110-43	CHADBOURNE, KIYOMI ETAL	902 HENRY LONG	\$84.00	\$117.82	\$0.00	\$201.82
168-110-44	ANDREWS, SHANNA N	910 HENRY LONG	\$84.00	\$117.82	\$0.00	\$201.82
168-110-45	ESTRADA, NANCY	918 HENRY LONG	\$84.00	\$117.82	\$0.00	\$201.82
168-110-46	CASTRO GENESIS G & SANCHEZ DORA	926 HENRY LONG	\$84.00	\$117.82	\$0.00	\$201.82
168-110-47	PIAZZISI JOSEPH B & VINEYARD PIAZZISI EF 934	HENRY LONG	\$84.00	\$117.82	\$0.00	\$201.82
168-110-48	SELGA RONALD & CHAVEZ PERLA	942 HENRY LONG	\$84.00	\$117.82	\$0.00	\$201.82
168-110-49	CASTON, JACQUELINE	950 HENRY LONG	\$84.00	\$117.82	\$0.00	\$201.82
168-110-50	VAZQUEZ, CARLOS & MARINA C	958 HENRY LONG	\$84.00	\$117.82	\$0.00	\$201.82
168-110-51	TRELLES WALTER & JESSICA	966 HENRY LONG	\$84.00	\$117.82	\$0.00	\$201.82
168-110-52	LATONA, HAKEEM O	974 HENRY LONG	\$84.00	\$117.82	\$0.00	\$201.82
168-110-53	CASILLAS JAIME	982 HENRY LONG	\$84.00	\$117.82	\$0.00	\$201.82
168-110-54	STOCKTON CITY OF	949 HENRY LONG	\$0.00	\$0.00	\$0.00	\$0.00
168-120-03	HERNANDEZ LEOPOLDO N	4789 WOODHOLLOW	\$84.00	\$117.82	\$0.00	\$201.82
168-120-04	POWELL, CAROLYN H	4774 WOODHOLLOW	\$84.00	\$117.82	\$0.00	\$201.82
168-120-05	YUAN, SHIFU & JING	4780 WOODHOLLOW	\$84.00	\$117.82	\$0.00	\$201.82
168-120-06	YANG, JINGLIN & YUHUA	4786 WOODHOLLOW	\$84.00	\$117.82	\$0.00	\$201.82
168-120-07	EGGROS CHRISTINA M	4757 EDGEBROOK	\$84.00	\$117.82	\$0.00	\$201.82
168-120-08	GOVEA JOSE	4749 EDGEBROOK	\$84.00	\$117.82	\$0.00	\$201.82
168-120-09	BARRERA, JOHN J & MELINDA L	4743 EDGEBROOK	\$84.00	\$117.82	\$0.00	\$201.82
168-120-10	VALLE, JOSE MARIA M & MARIA AURORA	4735 EDGEBROOK	\$84.00	\$117.82	\$0.00	\$201.82
168-120-11	TERZIAN, KATRINA	4729 EDGEBROOK	\$84.00	\$117.82	\$0.00	\$201.82
168-120-12	SAFFARI, MOHAMMED R & KIMBERLY	4723 EDGEBROOK	\$84.00	\$117.82	\$0.00	\$201.82
168-120-13	ZHANG, ZHENYU & SUWEN	4717 EDGEBROOK	\$84.00	\$117.82	\$0.00	\$201.82

6/6/2023
Zones B-1, B-2, AND B-3: Weston Ranch Landscape Maintenance District
Annual Assessment Roll

APN	OWNER	LOCATION	B-1	B-2	B-3	TOTAL
168-120-14	PATEL, BHUPENDRA B & RASMIKA B TR ET	4711 EDGEBROOK	\$84.00	\$117.82	\$0.00	\$201.82
168-120-15	VARGAS-MUNOZ ROBERTO & ORTIZ-VARG	4705 EDGEBROOK	\$84.00	\$117.82	\$0.00	\$201.82
168-120-16	LIANG, JIANAN	959 WATERFORD	\$84.00	\$117.82	\$0.00	\$201.82
168-120-17	DOCKEY JEFF ALAN & VIVIAN MANJUYOD	951 WATERFORD	\$84.00	\$117.82	\$0.00	\$201.82
168-120-18	PACHECO, WILSON	945 WATERFORD	\$84.00	\$117.82	\$0.00	\$201.82
168-120-19	SKINNER, DWIGHT ETAL	941 WATERFORD	\$84.00	\$117.82	\$0.00	\$201.82
168-120-20	MARTIN, JAMES C JR	933 WATERFORD	\$84.00	\$117.82	\$0.00	\$201.82
168-120-21	MORENO, CARLOS M & GLADYS C	927 WATERFORD	\$84.00	\$117.82	\$0.00	\$201.82
168-120-22	NELSON, MATTHEW & SYLVIA	921 WATERFORD	\$84.00	\$117.82	\$0.00	\$201.82
168-120-23	GUERRA, OSCAR	4724 RIDGE RIVER	\$84.00	\$117.82	\$0.00	\$201.82
168-120-24	SANCHEZ, JOHN M JR	4740 RIDGE RIVER	\$84.00	\$117.82	\$0.00	\$201.82
168-120-25	ZHE LI & LI YUHONG TR	4752 RIDGE RIVER	\$84.00	\$117.82	\$0.00	\$201.82
168-120-26	PURI, PARDEEP K & UMA R TR	4812 RIDGE RIVER	\$84.00	\$117.82	\$0.00	\$201.82
168-120-27	CORTES, JOSE ALFREDO & ALICIA M	4820 RIDGE RIVER	\$84.00	\$117.82	\$0.00	\$201.82
168-120-28	PATEL, BHUPENDRA & RASMIKA ETAL	4828 RIDGE RIVER	\$84.00	\$117.82	\$0.00	\$201.82
168-120-29	GUERRERO, MARTHA	4825 RIDGE RIVER	\$84.00	\$117.82	\$0.00	\$201.82
168-120-30	VILLA, EMILIO	4821 RIDGE RIVER	\$84.00	\$117.82	\$0.00	\$201.82
168-120-31	GONZALEZ JESUS GALLEGOS & GALLEGOS	4813 RIDGE RIVER	\$84.00	\$117.82	\$0.00	\$201.82
168-120-32	SANCHEZ, LISA	4753 RIDGE RIVER	\$84.00	\$117.82	\$0.00	\$201.82
168-120-33	PRASAD, MINESH M & ABINESHNI A	4747 RIDGE RIVER	\$84.00	\$117.82	\$0.00	\$201.82
168-120-34	BACHELDER, GLENN & LINDA	4729 RIDGE RIVER	\$84.00	\$117.82	\$0.00	\$201.82
168-120-35	BENIGNO AMOR & CLEOFE C ETAL	920 WATERFORD	\$84.00	\$117.82	\$0.00	\$201.82
168-120-36	FAIRLEY, ROBERT FITZGERALD	928 WATERFORD	\$84.00	\$117.82	\$0.00	\$201.82
168-120-37	MACHUTTA, DEAN M & MONICA C	4714 SONGWOOD	\$84.00	\$117.82	\$0.00	\$201.82
168-120-38	MACADANGDANG, MAY BELLE ETAL	4730 SONGWOOD	\$84.00	\$117.82	\$0.00	\$201.82
168-120-39	BHULLAR, KULWINDER K	4742 SONGWOOD	\$84.00	\$117.82	\$0.00	\$201.82
168-120-40	ZHOU, JIN TR	4758 SONGWOOD	\$84.00	\$117.82	\$0.00	\$201.82
168-120-41	URRUTIA, OSCAR A	4764 SONGWOOD	\$84.00	\$117.82	\$0.00	\$201.82
168-120-42	SILVA, ALFONSO HERNANDEZ & VIANCA A	4773 SONGWOOD	\$84.00	\$117.82	\$0.00	\$201.82
168-120-43	SOLORZANO, ALBINO	4761 SONGWOOD	\$84.00	\$117.82	\$0.00	\$201.82
168-120-44	MENDOZA, JORGE	4755 SONGWOOD	\$84.00	\$117.82	\$0.00	\$201.82
168-120-45	SMITH, PATRICIA	4741 SONGWOOD	\$84.00	\$117.82	\$0.00	\$201.82
168-120-46	MAGNOLIA CARE HOME 1 LLC	4727 SONGWOOD	\$84.00	\$117.82	\$0.00	\$201.82
168-120-47	MEDINA TAUB CYNTHIA CECILIA	4715 SONGWOOD	\$84.00	\$117.82	\$0.00	\$201.82
168-120-48	BROWNE SAMUEL	4707 SONGWOOD	\$84.00	\$117.82	\$0.00	\$201.82
168-120-49	BLANKENSHIP, WAYNE A & BEVERLY J	940 WATERFORD	\$84.00	\$117.82	\$0.00	\$201.82
168-120-50	SOLIS, JOSE	946 WATERFORD	\$84.00	\$117.82	\$0.00	\$201.82
168-120-51	SANGHA, BALWANT S & PRITAM K	952 WATERFORD	\$84.00	\$117.82	\$0.00	\$201.82
168-120-52	SCHMIEDEKE, JOAN M	4726 EDGEBROOK	\$84.00	\$117.82	\$0.00	\$201.82
168-120-53	MALLANTA, ANTONIO & MINERVA	4732 EDGEBROOK	\$84.00	\$117.82	\$0.00	\$201.82
168-120-54	CERVANTEZ, NELSON & LESLIE	4740 EDGEBROOK	\$84.00	\$117.82	\$0.00	\$201.82
168-120-55	ORTEGA, DAVID JOSEPH ETAL	4752 EDGEBROOK	\$84.00	\$117.82	\$0.00	\$201.82
168-120-56	NOVOA, ANTHONY & CLEMENTINA L	4760 EDGEBROOK	\$84.00	\$117.82	\$0.00	\$201.82
168-120-57	PASAGUI, BERNIE	4778 EDGEBROOK	\$84.00	\$117.82	\$0.00	\$201.82
168-120-58	ARREOLA, RAMIRO & YOLANDA	4802 EDGEBROOK	\$84.00	\$117.82	\$0.00	\$201.82
168-120-59	MONTEROS CARLOS & LORETTA	4810 EDGEBROOK	\$84.00	\$117.82	\$0.00	\$201.82
168-120-60	RAMISCAL, PRUDENCIO C & LYNN I	4777 WOODHOLLOW	\$84.00	\$117.82	\$0.00	\$201.82
168-120-61	KONG, XIN TR	4781 WOODHOLLOW	\$84.00	\$117.82	\$0.00	\$201.82
168-130-01	SANGHA, INDERPAL S	914 WATERFORD	\$84.00	\$117.82	\$0.00	\$201.82
168-130-02	WASHINGTON, ELGIN E & GRACE M	4710 RIDGE RIVER	\$84.00	\$117.82	\$0.00	\$201.82
168-130-03	LUONG, TIN & THUY LINH TR	4709 WINDSONG	\$84.00	\$117.82	\$0.00	\$201.82
168-130-04	FANG, JIANXIN & JIA	4723 WINDSONG	\$84.00	\$117.82	\$0.00	\$201.82

6/6/2023
Zones B-1, B-2, AND B-3: Weston Ranch Landscape Maintenance District
Annual Assessment Roll

APN	OWNER	LOCATION	B-1	B-2	B-3	TOTAL
168-130-05	BHULLAR, GURBIR & AMANDEEP	4731 WINDSONG	\$84.00	\$117.82	\$0.00	\$201.82
168-130-06	NOVICIO BERNARDO & LEILA C	4745 WINDSONG	\$84.00	\$117.82	\$0.00	\$201.82
168-130-07	PINEDA, ORSY L	4757 WINDSONG	\$84.00	\$117.82	\$0.00	\$201.82
168-130-08	STIDHAM, KEVIN R & JAMIE C E	4769 WINDSONG	\$84.00	\$117.82	\$0.00	\$201.82
168-130-09	VALENCIA, MELVIN & SAHARA	4762 WINDSONG	\$84.00	\$117.82	\$0.00	\$201.82
168-130-10	SHAN ALI & SHAN GHAZALA	4748 WINDSONG	\$84.00	\$117.82	\$0.00	\$201.82
168-130-11	GUZMAN, GEORGE L & HELEN F	4734 WINDSONG	\$84.00	\$117.82	\$0.00	\$201.82
168-130-12	VILLARREAL, ABELARDO	4720 WINDSONG	\$84.00	\$117.82	\$0.00	\$201.82
168-130-13	OCHOA JOSE ZAVALA ETAL	4704 WINDSONG	\$84.00	\$117.82	\$0.00	\$201.82
168-130-14	LGC PROPERTIES-3 LLC	4723 MOSSBROOK	\$84.00	\$117.82	\$0.00	\$201.82
168-130-15	SINGH KEHAR & KAUR KULDEEP	4735 MOSSBROOK	\$84.00	\$117.82	\$0.00	\$201.82
168-130-16	DASALLA MONALIZA S ETAL	4741 MOSSBROOK	\$84.00	\$117.82	\$0.00	\$201.82
168-130-17	HARPS, ALBERT J	4801 MOSSBROOK	\$84.00	\$117.82	\$0.00	\$201.82
168-130-18	WILLIAMS, CASSAUNDRY TR ETAL	4815 MOSSBROOK	\$84.00	\$117.82	\$0.00	\$201.82
168-130-19	SANTILLANEZ, MARJORIE PAMELA TR	4829 MOSSBROOK	\$84.00	\$117.82	\$0.00	\$201.82
168-130-20	DIAZ, BRIAN	803 WOODSTREAM	\$84.00	\$117.82	\$0.00	\$201.82
168-130-21	CHEN, RUIMIN & PING	811 WOODSTREAM	\$84.00	\$117.82	\$0.00	\$201.82
168-130-22	OWEN, WILLIAM DARRELL	817 WOODSTREAM	\$84.00	\$117.82	\$0.00	\$201.82
168-130-23	MONTES, CANDIDO JR & ANGELA	821 WOODSTREAM	\$84.00	\$117.82	\$0.00	\$201.82
168-130-24	CARRASCO, HUMBERTO O & AMPARO A	829 WOODSTREAM	\$84.00	\$117.82	\$0.00	\$201.82
168-130-25	CHOUDHURY AKHIL & RANJITA B TR	833 WOODSTREAM	\$84.00	\$117.82	\$0.00	\$201.82
168-130-26	WANG, YUN M & YUMEI	841 WOODSTREAM	\$84.00	\$117.82	\$0.00	\$201.82
168-130-27	FRIEDMAN, PATRICIA R	845 WOODSTREAM	\$84.00	\$117.82	\$0.00	\$201.82
168-130-28	ERNEST, WILLIAM	853 WOODSTREAM	\$84.00	\$117.82	\$0.00	\$201.82
168-130-29	NAVA, JOSE L & NANCY P	911 WOODSTREAM	\$84.00	\$117.82	\$0.00	\$201.82
168-130-30	AGUIRRE MIGUEL	4726 MOSSBROOK	\$84.00	\$117.82	\$0.00	\$201.82
168-130-31	GUERRERO, JAMES P & KELLY	4738 MOSSBROOK	\$84.00	\$117.82	\$0.00	\$201.82
168-130-32	NERVIS, LOUIS C SR & JOYCE E	4744 MOSSBROOK	\$84.00	\$117.82	\$0.00	\$201.82
168-130-33	AMADOR, GABRIELA A	4804 MOSSBROOK	\$84.00	\$117.82	\$0.00	\$201.82
168-130-34	MARTINEZ, JAIME & GISELLE OROZCO	4818 MOSSBROOK	\$84.00	\$117.82	\$0.00	\$201.82
168-130-35	JAVIER, EDWARD M	4832 MOSSBROOK	\$84.00	\$117.82	\$0.00	\$201.82
168-130-36	ACOBYA CHARLES & VICTORIA	4846 MOSSBROOK	\$84.00	\$117.82	\$0.00	\$201.82
168-130-37	NANCYZ LLC	4860 MOSSBROOK	\$84.00	\$117.82	\$0.00	\$201.82
168-130-38	MONTES, MANUEL CARLOS	4849 MCDOUGALD	\$84.00	\$117.82	\$0.00	\$201.82
168-130-39	VINES NATHANIEL ETAL	4835 MCDOUGALD	\$84.00	\$117.82	\$0.00	\$201.82
168-130-40	RANGEL MARIA T ETAL	4821 MCDOUGALD	\$84.00	\$117.82	\$0.00	\$201.82
168-130-41	JALOTA SATISH K TR	4807 MCDOUGALD	\$84.00	\$117.82	\$0.00	\$201.82
168-130-42	JOCSON C TR	4755 MCDOUGALD	\$84.00	\$117.82	\$0.00	\$201.82
168-130-43	NAZARENO, ERNESTO C ETAL	4743 MCDOUGALD	\$84.00	\$117.82	\$0.00	\$201.82
168-130-44	TAN ANYAN & HAO FRANK FENGNIAN	4731 MCDOUGALD	\$84.00	\$117.82	\$0.00	\$201.82
168-130-45	CHAMPION PARKER, MARION E TR	4719 MCDOUGALD	\$84.00	\$117.82	\$0.00	\$201.82
168-130-46	ZAMORA, CUTBERTO & ALBERTA	4707 MCDOUGALD	\$84.00	\$117.82	\$0.00	\$201.82
168-140-01	HEMANDEZ JOSE ALFREDO MONTANO & M	4713 BROOKSTONE	\$84.00	\$117.82	\$0.00	\$201.82
168-140-02	SINGH SPINDER	4721 BROOKSTONE	\$84.00	\$117.82	\$0.00	\$201.82
168-140-03	SANDHU, NAVDEEP & KANWALJIT S TR	4729 BROOKSTONE	\$84.00	\$117.82	\$0.00	\$201.82
168-140-04	SINGH, KULDEEP	4737 BROOKSTONE	\$84.00	\$117.82	\$0.00	\$201.82
168-140-05	KIMBLE, MAMRE F	4745 BROOKSTONE	\$84.00	\$117.82	\$0.00	\$201.82
168-140-06	BALANAG, ROGELIO & ERLINDA A	4753 BROOKSTONE	\$84.00	\$117.82	\$0.00	\$201.82
168-140-07	EHLERS, ROSS LOUIS & MARITES A	4761 BROOKSTONE	\$84.00	\$117.82	\$0.00	\$201.82
168-140-08	LOMBOY, LUDOVINO & EVELYN	4807 BROOKSTONE	\$84.00	\$117.82	\$0.00	\$201.82
168-140-09	HIGGS RAKIM & VERONICA ESMERALDA	4819 BROOKSTONE	\$84.00	\$117.82	\$0.00	\$201.82
168-140-10	ARRIAZA, WILLIAM O & ELIA	4831 BROOKSTONE	\$84.00	\$117.82	\$0.00	\$201.82

6/6/2023
Zones B-1, B-2, AND B-3: Weston Ranch Landscape Maintenance District
Annual Assessment Roll

APN	OWNER	LOCATION	B-1	B-2	B-3	TOTAL
168-140-11	CHEN, WILLIAM & MAUREEN	4843 BROOKSTONE	\$84.00	\$117.82	\$0.00	\$201.82
168-140-12	ABRAHAM, PLASANT DREXEL & MICHIKA V	4855 BROOKSTONE	\$84.00	\$117.82	\$0.00	\$201.82
168-140-13	SEYMORE, LEE ETAL	4901 BROOKSTONE	\$84.00	\$117.82	\$0.00	\$201.82
168-140-14	NAVA, ELEAZAR	4917 BROOKSTONE	\$84.00	\$117.82	\$0.00	\$201.82
168-140-15	CHEN, YUANPING & DANJUAN	1205 WOODBURY	\$84.00	\$117.82	\$0.00	\$201.82
168-140-16	WEST, BARRY & SANDRA	1217 WOODBURY	\$84.00	\$117.82	\$0.00	\$201.82
168-140-17	BROWN, DARRELL & DARLA	1233 WOODBURY	\$84.00	\$117.82	\$0.00	\$201.82
168-140-18	HERRERA MARTIN MONTEALEGRE & LUNA	1238 WOODBURY	\$84.00	\$117.82	\$0.00	\$201.82
168-140-19	SALEH, SAIF	1226 WOODBURY	\$84.00	\$117.82	\$0.00	\$201.82
168-140-20	CASTILLO MARIA T GALEANA ETAL	1214 WOODBURY	\$84.00	\$117.82	\$0.00	\$201.82
168-140-21	SYED, ABU I	1202 WOODBURY	\$84.00	\$117.82	\$0.00	\$201.82
168-140-22	SINGH, JOGINDER & SURJIT	1156 WOODBURY	\$84.00	\$117.82	\$0.00	\$201.82
168-140-23	BRAR, KAMALJIT S	1144 WOODBURY	\$84.00	\$117.82	\$0.00	\$201.82
168-140-24	MARTINEZ, JUAN CARLOS ARRELLIN	1130 WOODBURY	\$84.00	\$117.82	\$0.00	\$201.82
168-140-25	HIGAREDA, MONICA	1122 WOODBURY	\$84.00	\$117.82	\$0.00	\$201.82
168-140-26	OATIS JONATHAN & SOPHIA	1104 WOODBURY	\$84.00	\$117.82	\$0.00	\$201.82
168-140-27	SALEH SAIF ALI AHMED ETAL	1040 WOODBURY	\$84.00	\$117.82	\$0.00	\$201.82
168-140-28	GROUND, BRETT & VIDA KALLEEN	1032 WOODBURY	\$84.00	\$117.82	\$0.00	\$201.82
168-140-29	HARRISON, RONALD & LINDA	1018 WOODBURY	\$84.00	\$117.82	\$0.00	\$201.82
168-140-31	LANDRY, VERNON ETAL	1001 WOODBURY	\$84.00	\$117.82	\$0.00	\$201.82
168-140-32	RAGSDALE, CARL S & STEPHANIE	1013 WOODBURY	\$84.00	\$117.82	\$0.00	\$201.82
168-140-33	GONZALEZ, CARLOS & SOCORRO ETAL	1025 WOODBURY	\$84.00	\$117.82	\$0.00	\$201.82
168-140-34	LOPEZ, JOSE TRINIDAD F	1037 WOODBURY	\$84.00	\$117.82	\$0.00	\$201.82
168-140-35	MARAVILLA, ENRIQUE	1103 WOODBURY	\$84.00	\$117.82	\$0.00	\$201.82
168-140-36	SINGH JASKARN	1115 WOODBURY	\$84.00	\$117.82	\$0.00	\$201.82
168-140-37	LOPEZ, HERBERT E SR & GLORIA L	1127 WOODBURY	\$84.00	\$117.82	\$0.00	\$201.82
168-140-38	MAHAL, HARSIMRAT SONA TR	1139 WOODBURY	\$84.00	\$117.82	\$0.00	\$201.82
168-140-39	MONTANO OSCAR & LUNA JESSICA S MON	1160 RIVER CREST	\$84.00	\$117.82	\$0.00	\$201.82
168-140-40	NWAOGU, AUGUSTINE O ETAL	1152 RIVER CREST	\$84.00	\$117.82	\$0.00	\$201.82
168-140-41	HOLMAN, MARJORIE V	1144 RIVER CREST	\$84.00	\$117.82	\$0.00	\$201.82
168-140-42	ADAMS, DEJUAN K	1136 RIVER CREST	\$84.00	\$117.82	\$0.00	\$201.82
168-140-43	MCCLINTOCK, PATRICIA A TR	1128 RIVER CREST	\$84.00	\$117.82	\$0.00	\$201.82
168-140-44	MOU, SHUNBO & GUIFANG	1120 RIVER CREST	\$84.00	\$117.82	\$0.00	\$201.82
168-140-45	LUCCHESI, MARK J & YVONNE R	1112 RIVER CREST	\$84.00	\$117.82	\$0.00	\$201.82
168-140-46	MONTES, JOSE J & MARIA LAURA	1104 RIVER CREST	\$84.00	\$117.82	\$0.00	\$201.82
168-140-47	HODGE, LEWIE E	1111 RIVER CREST	\$84.00	\$117.82	\$0.00	\$201.82
168-140-48	FREGOSO, FIDENCIO	1119 RIVER CREST	\$84.00	\$117.82	\$0.00	\$201.82
168-140-49	GREEN, JAMES LAMARR	1131 RIVER CREST	\$84.00	\$117.82	\$0.00	\$201.82
168-140-50	GRACIAN, DAVID M & YOLANDA O	1143 RIVER CREST	\$84.00	\$117.82	\$0.00	\$201.82
168-140-51	ORELLANA SANTIAGO B & MONTERROSA I	1155 RIVER CREST	\$84.00	\$117.82	\$0.00	\$201.82
168-140-52	GOLDCREST PROPERTIES LTD	1161 RIVER CREST	\$84.00	\$117.82	\$0.00	\$201.82
168-140-53	LAL, SURINDER & SEEMA	4820 BROOKSTONE	\$84.00	\$117.82	\$0.00	\$201.82
168-140-54	MONTGOMERY, ROBERT & RHONDA	4812 BROOKSTONE	\$84.00	\$117.82	\$0.00	\$201.82
168-140-55	VALENZUELA, RENE & DELIA	4804 BROOKSTONE	\$84.00	\$117.82	\$0.00	\$201.82
168-140-56	DHOOT, SARBJEET S	4764 BROOKSTONE	\$84.00	\$117.82	\$0.00	\$201.82
168-140-57	TOBIE, MARCUS D	4756 BROOKSTONE	\$84.00	\$117.82	\$0.00	\$201.82
168-140-58	MARTINEZ, VALERIE	4748 BROOKSTONE	\$84.00	\$117.82	\$0.00	\$201.82
168-140-59	SCOTT, SHARON	4740 BROOKSTONE	\$84.00	\$117.82	\$0.00	\$201.82
168-140-60	SANCHEZ ALEJANDRO	4732 BROOKSTONE	\$84.00	\$117.82	\$0.00	\$201.82
168-140-61	XU DONG & YANG ZHANG TR	4724 BROOKSTONE	\$84.00	\$117.82	\$0.00	\$201.82
168-140-62	THACKER, MARCK LEA & LESLIE M	4710 BROOKSTONE	\$84.00	\$117.82	\$0.00	\$201.82
168-140-64	PARAMO, MARIA N	1021 SKY LAKE	\$84.00	\$117.82	\$0.00	\$201.82

6/6/2023
Zones B-1, B-2, AND B-3: Weston Ranch Landscape Maintenance District
Annual Assessment Roll

APN	OWNER	LOCATION	B-1	B-2	B-3	TOTAL
168-140-65	POWELL TAMIKA	1029 SKY LAKE	\$84.00	\$117.82	\$0.00	\$201.82
168-140-66	LU, LISHENG & HONG	1037 SKY LAKE	\$84.00	\$117.82	\$0.00	\$201.82
168-140-67	ZHOU, AIHE & QING	1045 SKY LAKE	\$84.00	\$117.82	\$0.00	\$201.82
168-140-68	GOMEZ, VICENTE	1046 SKY LAKE	\$84.00	\$117.82	\$0.00	\$201.82
168-140-69	REYES, ANASTACIO & MARIA D	1038 SKY LAKE	\$84.00	\$117.82	\$0.00	\$201.82
168-140-70	DEJESUS ARIEL C	1030 SKY LAKE	\$84.00	\$117.82	\$0.00	\$201.82
168-140-71	AHMAD, SHAKEEL	1022 SKY LAKE	\$84.00	\$117.82	\$0.00	\$201.82
168-140-72	BLACK, LYNN A	1014 SKY LAKE	\$84.00	\$117.82	\$0.00	\$201.82
168-140-73	SHAH NEILA	1006 WOODBURY	\$84.00	\$117.82	\$0.00	\$201.82
168-140-74	YAN, SOUPING & HEN	1015 SKY LAKE	\$84.00	\$117.82	\$0.00	\$201.82
168-150-01	AVASTHI, ADHYAS & ANUBHA	4807 WOODHOLLOW	\$84.00	\$117.82	\$0.00	\$201.82
168-150-02	REIMAN JEFF	4821 WOODHOLLOW	\$84.00	\$117.82	\$0.00	\$201.82
168-150-03	GARG, VINOD KUMAR & VANITA	4833 WOODHOLLOW	\$84.00	\$117.82	\$0.00	\$201.82
168-150-04	LUONG, TIN & THUY LINH TR	4845 WOODHOLLOW	\$84.00	\$117.82	\$0.00	\$201.82
168-150-05	MACIEJSKI, SHIRLEY M	4857 WOODHOLLOW	\$84.00	\$117.82	\$0.00	\$201.82
168-150-06	DANIELS, JOEY J & KATHLEEN M	4905 WOODHOLLOW	\$84.00	\$117.82	\$0.00	\$201.82
168-150-07	KING, NATHANIEL	4913 WOODHOLLOW	\$84.00	\$117.82	\$0.00	\$201.82
168-150-08	GARCIA, HUGO M	4917 WOODHOLLOW	\$84.00	\$117.82	\$0.00	\$201.82
168-150-10	MANZO, MARTIN G	916 WOODBURY	\$84.00	\$117.82	\$0.00	\$201.82
168-150-11	TRAN, TUAN QUOC & JUN WAN	902 WOODBURY	\$84.00	\$117.82	\$0.00	\$201.82
168-150-12	RODRIGUEZ, ENRIQUE	4936 WOODHOLLOW	\$84.00	\$117.82	\$0.00	\$201.82
168-150-13	ROSS, RONALD A & ANGIE D	4930 WOODHOLLOW	\$84.00	\$117.82	\$0.00	\$201.82
168-150-14	LUO, DEJIAN	4918 WOODHOLLOW	\$84.00	\$117.82	\$0.00	\$201.82
168-150-15	GRANT, CARY J & WENDY M	4914 WOODHOLLOW	\$84.00	\$117.82	\$0.00	\$201.82
168-150-16	GONG, XIAOJIANG	4906 WOODHOLLOW	\$84.00	\$117.82	\$0.00	\$201.82
168-150-17	HARLAN, KENNETH & CLAUDIA	4856 WOODHOLLOW	\$84.00	\$117.82	\$0.00	\$201.82
168-150-18	AVALOS, MARIA MARTINA C	4844 WOODHOLLOW	\$84.00	\$117.82	\$0.00	\$201.82
168-150-19	AUGUSTINE KEVIN & NICOLE	4834 WOODHOLLOW	\$84.00	\$117.82	\$0.00	\$201.82
168-150-20	JIT, DEVENDER & SUNITA	4820 WOODHOLLOW	\$84.00	\$117.82	\$0.00	\$201.82
168-150-21	CABERO, VALERIE	4808 WOODHOLLOW	\$84.00	\$117.82	\$0.00	\$201.82
168-150-22	DAVIS, CHAWNTE	4803 EDGEBROOK	\$84.00	\$117.82	\$0.00	\$201.82
168-150-23	CHAVEZ, MARTHA ETAL	4811 EDGEBROOK	\$84.00	\$117.82	\$0.00	\$201.82
168-150-24	CALDERA, JOSE & CELIDA NAVARRO	4819 EDGEBROOK	\$84.00	\$117.82	\$0.00	\$201.82
168-150-25	EMMERSON, ELVIS & MARGUERITE	4827 EDGEBROOK	\$84.00	\$117.82	\$0.00	\$201.82
168-150-26	VAIL VAIL PABLO FEDERICO ETAL	4905 EDGEBROOK	\$84.00	\$117.82	\$0.00	\$201.82
168-150-27	RONG, LIEPING & JIE	4919 EDGEBROOK	\$84.00	\$117.82	\$0.00	\$201.82
168-150-28	BLOUNT, DARREL & KAREN TR	4933 EDGEBROOK	\$84.00	\$117.82	\$0.00	\$201.82
168-150-29	MACDONALD JANIS L TR	4945 EDGEBROOK	\$84.00	\$117.82	\$0.00	\$201.82
168-150-30	ESCOBAR SERGIO DE JESUS CABRERA & AY	4957 EDGEBROOK	\$84.00	\$117.82	\$0.00	\$201.82
168-150-31	GRIM, ERVIN & PATRICIA TR	968 WINDSAIL	\$84.00	\$117.82	\$0.00	\$201.82
168-150-32	HARLIN CRIS MICHAEL	960 WINDSAIL	\$84.00	\$117.82	\$0.00	\$201.82
168-150-33	URBINA ANDREA MODESTO ETAL	954 WINDSAIL	\$84.00	\$117.82	\$0.00	\$201.82
168-150-34	SUAREZ, MONALISA T	948 WINDSAIL	\$84.00	\$117.82	\$0.00	\$201.82
168-150-35	PIRAS, ANTONIO & ZUZANA	942 WINDSAIL	\$84.00	\$117.82	\$0.00	\$201.82
168-150-36	YOUNG, COURTLAND D JR & HELA G	936 WINDSAIL	\$84.00	\$117.82	\$0.00	\$201.82
168-150-37	RYAN JOHN A	930 WINDSAIL	\$84.00	\$117.82	\$0.00	\$201.82
168-150-38	FAIRLEY, ROBERT F & LAURASTENA	924 WINDSAIL	\$84.00	\$117.82	\$0.00	\$201.82
168-150-39	GARCIA, RICARDO H & MARGARITA A	923 WINDSAIL	\$84.00	\$117.82	\$0.00	\$201.82
168-150-40	CENTER, ROLANDA G	929 WINDSAIL	\$84.00	\$117.82	\$0.00	\$201.82
168-150-41	KIZER, JEFFREY E & KATHY C ETAL	935 WINDSAIL	\$84.00	\$117.82	\$0.00	\$201.82
168-150-42	CAMPANO RIGOR D & CAMPANO SANA-A	941 WINDSAIL	\$84.00	\$117.82	\$0.00	\$201.82
168-150-43	AMEN, KEVIN G & YOLANDA J	947 WINDSAIL	\$84.00	\$117.82	\$0.00	\$201.82

6/6/2023
Zones B-1, B-2, AND B-3: Weston Ranch Landscape Maintenance District
Annual Assessment Roll

APN	OWNER	LOCATION	B-1	B-2	B-3	TOTAL
168-150-44	BUENAVENTURA PETER & RONA FE	953 WINDSAIL	\$84.00	\$117.82	\$0.00	\$201.82
168-150-45	AU FORTUNAS LLC	959 WINDSAIL	\$84.00	\$117.82	\$0.00	\$201.82
168-150-46	STEPHENS, RICHARD	978 WOODSTREAM	\$84.00	\$117.82	\$0.00	\$201.82
168-150-47	ALQUISOLA, RONEL C	972 WOODSTREAM	\$84.00	\$117.82	\$0.00	\$201.82
168-150-48	ARRIOLA, SAMMY V & SHEILA	956 WOODSTREAM	\$84.00	\$117.82	\$0.00	\$201.82
168-150-49	XIANG, QI & XIAOMEI	944 WOODSTREAM	\$84.00	\$117.82	\$0.00	\$201.82
168-150-50	HERNANDEZ, MIGUEL & MA D MACIAS	932 WOODSTREAM	\$84.00	\$117.82	\$0.00	\$201.82
168-150-51	GUERRERO, SANTIAGO & ARACELI	926 WOODSTREAM	\$84.00	\$117.82	\$0.00	\$201.82
168-150-52	CHADHA RAJAT	914 WOODSTREAM	\$84.00	\$117.82	\$0.00	\$201.82
168-150-53	RAMIREZ JUAN FRANCISCO & MAURA D	919 WOODSTREAM	\$84.00	\$117.82	\$0.00	\$201.82
168-150-54	BANTILAN, DAMIAN O & CLARISSA O	925 WOODSTREAM	\$84.00	\$117.82	\$0.00	\$201.82
168-150-55	CHAVEZ JULIO ETAL	931 WOODSTREAM	\$84.00	\$117.82	\$0.00	\$201.82
168-150-56	RAMIREZ, VICTOR F & MARIA U	939 WOODSTREAM	\$84.00	\$117.82	\$0.00	\$201.82
168-150-57	AREVALO, INGRID S ETAL	957 WOODSTREAM	\$84.00	\$117.82	\$0.00	\$201.82
168-150-58	SMITH, PHYLLIS	971 WOODSTREAM	\$84.00	\$117.82	\$0.00	\$201.82
168-150-59	RAMIREZ JOSE GUADALUPE & CARISA J	979 WOODSTREAM	\$84.00	\$117.82	\$0.00	\$201.82
168-150-60	GOV, KIMSUN & WAY SOK	928 WOODBURY	\$84.00	\$117.82	\$0.00	\$201.82
168-160-01	CLEARY, RICKY L & KIM PHUONG T	910 WOODSTREAM	\$84.00	\$117.82	\$0.00	\$201.82
168-160-02	GONZALEZ, HECTOR L & POLICARPA	858 WOODSTREAM	\$84.00	\$117.82	\$0.00	\$201.82
168-160-03	MANZANA RHONEIL PINON & DANIELLA A	852 WOODSTREAM	\$84.00	\$117.82	\$0.00	\$201.82
168-160-04	GRIFFITH ROCHELLE A	846 WOODSTREAM	\$84.00	\$117.82	\$0.00	\$201.82
168-160-05	ZHANG, XIAOMIN & QIUPING	840 WOODSTREAM	\$84.00	\$117.82	\$0.00	\$201.82
168-160-06	PEREZ REYES OBER	834 WOODSTREAM	\$84.00	\$117.82	\$0.00	\$201.82
168-160-07	RUTZ, JEREMY M & CARMEN E	828 WOODSTREAM	\$84.00	\$117.82	\$0.00	\$201.82
168-160-08	JOHNSON, VERDELL	822 WOODSTREAM	\$84.00	\$117.82	\$0.00	\$201.82
168-160-09	ONG, MARTIN S & EMERITA J	816 WOODSTREAM	\$84.00	\$117.82	\$0.00	\$201.82
168-160-10	MILLER, REGINA L	810 WOODSTREAM	\$84.00	\$117.82	\$0.00	\$201.82
168-160-11	WOODS, JACK R & CHRISTINE L	804 WOODSTREAM	\$84.00	\$117.82	\$0.00	\$201.82
168-160-12	RESENDIZ VICENTE CARRANZA & CARRANZA	827 WINDSAIL	\$84.00	\$117.82	\$0.00	\$201.82
168-160-13	MCGORAN BRAD A & DU YANQING TR	835 WINDSAIL	\$84.00	\$117.82	\$0.00	\$201.82
168-160-14	KROGH SCOTT & HEDA KROGH NORIKO TR	843 WINDSAIL	\$84.00	\$117.82	\$0.00	\$201.82
168-160-15	MOJARRO, MARTIN & ANGELICA	849 WINDSAIL	\$84.00	\$117.82	\$0.00	\$201.82
168-160-16	BHARDWAJ, SUBHASH CHANDER ETAL	855 WINDSAIL	\$84.00	\$117.82	\$0.00	\$201.82
168-160-17	LIU TONGCHUN & LU LIVIA TR	861 WINDSAIL	\$84.00	\$117.82	\$0.00	\$201.82
168-160-18	AGSAULIO, RAINIER A ETAL	869 WINDSAIL	\$84.00	\$117.82	\$0.00	\$201.82
168-160-19	EYONZ LLC	873 WINDSAIL	\$84.00	\$117.82	\$0.00	\$201.82
168-160-20	GUTIERREZ, VALENTIN S JR & ALYSSA J	901 WINDSAIL	\$84.00	\$117.82	\$0.00	\$201.82
168-160-21	CORONA JORGE A NAVARRO ETAL	909 WINDSAIL	\$84.00	\$117.82	\$0.00	\$201.82
168-160-22	LI, JIANJUN & YIMIN TR	917 WINDSAIL	\$84.00	\$117.82	\$0.00	\$201.82
168-160-23	BURSEY, PERNELL	918 WINDSAIL	\$84.00	\$117.82	\$0.00	\$201.82
168-160-24	PLASCENCIA ANGELA M ORTIZ ETAL	912 WINDSAIL	\$84.00	\$117.82	\$0.00	\$201.82
168-160-25	HEATH, JOSHUA & AINSLEY	906 WINDSAIL	\$84.00	\$117.82	\$0.00	\$201.82
168-160-26	MONTANEZ ROMAN & DE MONTANEZ MA	876 WINDSAIL	\$84.00	\$117.82	\$0.00	\$201.82
168-160-27	RAYEDEANE SHELLY	870 WINDSAIL	\$84.00	\$117.82	\$0.00	\$201.82
168-160-28	YANG SUZIE BAO ETAL	862 WINDSAIL	\$84.00	\$117.82	\$0.00	\$201.82
168-160-29	ARANDA, KENNETH	856 WINDSAIL	\$84.00	\$117.82	\$0.00	\$201.82
168-160-30	SANTISTEVAN, RALPH R JR & DESIREE A	850 WINDSAIL	\$84.00	\$117.82	\$0.00	\$201.82
168-160-31	DIMATTEO JOHN	844 WINDSAIL	\$84.00	\$117.82	\$0.00	\$201.82
168-160-32	AUGMON, CHARLES	838 WINDSAIL	\$84.00	\$117.82	\$0.00	\$201.82
168-160-33	RICO MIGUEL ANGEL BERNAL & BERNAL S	832 WINDSAIL	\$84.00	\$117.82	\$0.00	\$201.82
168-160-34	REGALADO, BRAULIO A & LORENA M	826 WINDSAIL	\$84.00	\$117.82	\$0.00	\$201.82
168-160-35	ARELLANO, JOSE	820 WINDSAIL	\$84.00	\$117.82	\$0.00	\$201.82

6/6/2023
Zones B-1, B-2, AND B-3: Weston Ranch Landscape Maintenance District
Annual Assessment Roll

APN	OWNER	LOCATION	B-1	B-2	B-3	TOTAL
168-160-36	TRINH, TUAN & THAO	814 WINDSAIL	\$84.00	\$117.82	\$0.00	\$201.82
168-160-37	BARRERA, JUAN J	808 WINDSAIL	\$84.00	\$117.82	\$0.00	\$201.82
168-160-38	TAYLOR, WAYNE	802 WINDSAIL	\$84.00	\$117.82	\$0.00	\$201.82
168-160-39	EVANS, BERNARD K & LEANDRA J	805 WINDSAIL	\$84.00	\$117.82	\$0.00	\$201.82
168-160-40	AWUJoola, BISOLA O & OLUFUNKE	809 WINDSAIL	\$84.00	\$117.82	\$0.00	\$201.82
168-160-41	VILLALVAZO JAMIE M	813 WINDSAIL	\$84.00	\$117.82	\$0.00	\$201.82
168-160-42	GARCIA, FRANCISCO X	4922 MOSSBROOK	\$84.00	\$117.82	\$0.00	\$201.82
168-160-43	HURTADO, PEDRO & HORTENSIA LOPEZ	4910 MOSSBROOK	\$84.00	\$117.82	\$0.00	\$201.82
168-160-44	OLGUIN, AARON	4863 MCDougald	\$84.00	\$117.82	\$0.00	\$201.82
168-160-45	NARANJO JOSE DE JESUS ROBLES & ROBLE	4877 MCDougald	\$84.00	\$117.82	\$0.00	\$201.82
168-170-01	JTMC GROUP LLC	644 WILLIAM MOSS	\$0.00	\$2,114.86	\$430.80	\$2,545.66
168-170-02	SINGH GURPRIT	616 WILLIAM MOSS	\$0.00	\$1,201.76	\$244.80	\$1,446.56
168-180-01	BOUN SOKUN T TR	1150 HENRY LONG	\$84.00	\$117.82	\$0.00	\$201.82
168-180-02	LANDRY, VERNON	1162 HENRY LONG	\$84.00	\$117.82	\$0.00	\$201.82
168-180-03	MARTINEZ ARROYO, JUAN A & M M O	1204 HENRY LONG	\$84.00	\$117.82	\$0.00	\$201.82
168-180-04	TREJO, GLORIA	1216 HENRY LONG	\$84.00	\$117.82	\$0.00	\$201.82
168-180-05	SHEARS, DAVID IRWIN & DEBORAH A	1230 HENRY LONG	\$84.00	\$117.82	\$0.00	\$201.82
168-180-06	SPEAKS JAMORAH	1242 HENRY LONG	\$84.00	\$117.82	\$0.00	\$201.82
168-180-07	WILLIAMS, CARLEANA MARIE	1254 HENRY LONG	\$84.00	\$117.82	\$0.00	\$201.82
168-180-08	VERMA, ANIL & SUNITA TR	1266 HENRY LONG	\$84.00	\$117.82	\$0.00	\$201.82
168-180-09	RHEW HOON & JIANG YIHUA	4612 E W S WOODS	\$84.00	\$117.82	\$0.00	\$201.82
168-180-10	COLATO, MAURICIO & IRMA	4618 E W S WOODS	\$84.00	\$117.82	\$0.00	\$201.82
168-180-11	NUNEZ, ABRAHAM	4624 E W S WOODS	\$84.00	\$117.82	\$0.00	\$201.82
168-180-12	ZOLLINGER, PETER R	4630 E W S WOODS	\$84.00	\$117.82	\$0.00	\$201.82
168-180-13	BANDEGAN MOHAMMAD & MOTAMENI M	4636 E W S WOODS	\$84.00	\$117.82	\$0.00	\$201.82
168-180-14	KAUR, RAMJOT	4642 E W S WOODS	\$84.00	\$117.82	\$0.00	\$201.82
168-180-15	HERRERA, RONNIE A	4648 E W S WOODS	\$84.00	\$117.82	\$0.00	\$201.82
168-180-16	POWELL, DAVID M	4654 E W S WOODS	\$84.00	\$117.82	\$0.00	\$201.82
168-180-17	HERNANDEZ, JIM A & SENAIDA P	4660 E W S WOODS	\$84.00	\$117.82	\$0.00	\$201.82
168-180-18	SINGH, HARCHARAN & AMANPREET	4706 E W S WOODS	\$84.00	\$117.82	\$0.00	\$201.82
168-180-19	CHOW, CURRAN	4718 E W S WOODS	\$84.00	\$117.82	\$0.00	\$201.82
168-180-20	HOLMES, LONDON & VERONICA	4732 E W S WOODS	\$84.00	\$117.82	\$0.00	\$201.82
168-180-21	GONZALEZ, MARIA LORENA ETAL	4744 E W S WOODS	\$84.00	\$117.82	\$0.00	\$201.82
168-180-22	SINGH, INDERJEET ETAL	4756 E W S WOODS	\$84.00	\$117.82	\$0.00	\$201.82
168-180-23	GRAY, GARY EDWARD & JULIA	4768 E W S WOODS	\$84.00	\$117.82	\$0.00	\$201.82
168-180-24	NGUYEN PHUC BAO ETAL	4780 E W S WOODS	\$84.00	\$117.82	\$0.00	\$201.82
168-180-25	JONES, ANTHONY T & K ELLEN H	4792 E W S WOODS	\$84.00	\$117.82	\$0.00	\$201.82
168-180-26	CALDERON, SERGIO F & ANA N	4814 E W S WOODS	\$84.00	\$117.82	\$0.00	\$201.82
168-180-27	SMITH, TEMICA ETAL	4822 E W S WOODS	\$84.00	\$117.82	\$0.00	\$201.82
168-180-28	RUIZ ADRIAN	4830 E W S WOODS	\$84.00	\$117.82	\$0.00	\$201.82
168-180-29	CHI MANH & HUYNH DENISE TR	4838 E W S WOODS	\$84.00	\$117.82	\$0.00	\$201.82
168-180-30	SINGH, SUKHWANT TR	4844 E W S WOODS	\$84.00	\$117.82	\$0.00	\$201.82
168-180-31	SCHNEIROW BRIAN RICHARD & EAGEN KE	4902 E W S WOODS	\$84.00	\$117.82	\$0.00	\$201.82
168-180-32	MENDOZA, ANTONIO ETAL	4910 E W S WOODS	\$84.00	\$117.82	\$0.00	\$201.82
168-200-01	YPON, DARWIN ETAL	4252 BLAKE	\$0.00	\$117.82	\$24.00	\$141.82
168-200-02	CHEN, RONG ZHAO	4246 BLAKE	\$0.00	\$117.82	\$24.00	\$141.82
168-200-03	AYALA WILLIAM E	4240 BLAKE	\$0.00	\$117.82	\$24.00	\$141.82
168-200-04	CAMPOS, JOSE C	4234 BLAKE	\$0.00	\$117.82	\$24.00	\$141.82
168-200-05	FLORES, ISMAEL	4228 BLAKE	\$0.00	\$117.82	\$24.00	\$141.82
168-200-06	SINGH, SUKHDEV & RAJWINDER	4222 BLAKE	\$0.00	\$117.82	\$24.00	\$141.82
168-200-07	HUNTER, YORI	4216 BLAKE	\$0.00	\$117.82	\$24.00	\$141.82
168-200-08	RAMOS JOSE AARON ZAMBRANO	4210 BLAKE	\$0.00	\$117.82	\$24.00	\$141.82

6/6/2023
Zones B-1, B-2, AND B-3: Weston Ranch Landscape Maintenance District
Annual Assessment Roll

APN	OWNER	LOCATION	B-1	B-2	B-3	TOTAL
168-200-09	TAYLOR, DANETTA M	4202 BLAKE	\$0.00	\$117.82	\$24.00	\$141.82
168-200-10	NIXON GEORGE	4198 BLAKE	\$0.00	\$117.82	\$24.00	\$141.82
168-200-11	CAMPOS, JOSE MANUEL CAZARES	4192 BLAKE	\$0.00	\$117.82	\$24.00	\$141.82
168-200-12	ALMAHRI KHALID ETAL	4186 BLAKE	\$0.00	\$117.82	\$24.00	\$141.82
168-200-13	POSADA, JOSE E & MARTHA P M	4180 BLAKE	\$0.00	\$117.82	\$24.00	\$141.82
168-200-14	MARTINEZ, STEVEN	4174 BLAKE	\$0.00	\$117.82	\$24.00	\$141.82
168-200-15	NGUGI, PETER & MARY	4168 BLAKE	\$0.00	\$117.82	\$24.00	\$141.82
168-200-16	TADESSE ASMARE & ABERA EMEBET	4162 BLAKE	\$0.00	\$117.82	\$24.00	\$141.82
168-200-17	MENDOZA CASIMIRO ETAL	4187 BLAKE	\$0.00	\$117.82	\$24.00	\$141.82
168-200-18	BUENAVENTURA EDGAR Q JR ETAL	4195 BLAKE	\$0.00	\$117.82	\$24.00	\$141.82
168-200-19	CHAPMAN CLIFFORD & KRISTINA	4209 BLAKE	\$0.00	\$117.82	\$24.00	\$141.82
168-200-20	FLORES, HELGA	4213 BLAKE	\$0.00	\$117.82	\$24.00	\$141.82
168-200-21	TRUJILLO BIBIANO & ESPERANZA	4217 BLAKE	\$0.00	\$117.82	\$24.00	\$141.82
168-200-22	RANGEL, MIGUEL	4223 BLAKE	\$0.00	\$117.82	\$24.00	\$141.82
168-200-23	SINGH, BAHADUR & NARINDER PAL	4229 BLAKE	\$0.00	\$117.82	\$24.00	\$141.82
168-200-24	RONG, LIEPING & JIE ETAL	4235 BLAKE	\$0.00	\$117.82	\$24.00	\$141.82
168-200-25	EDICA, CASSANDRA TR	4243 BLAKE	\$0.00	\$117.82	\$24.00	\$141.82
168-200-26	MUNOZ BLANCA A	4251 BLAKE	\$0.00	\$117.82	\$24.00	\$141.82
168-210-01	MARTIN, GREGORY ETAL	4336 BLAKE	\$0.00	\$117.82	\$24.00	\$141.82
168-210-02	MENG DAVID QIANG & NIU ANNA XIAOHL	4328 BLAKE	\$0.00	\$117.82	\$24.00	\$141.82
168-210-03	JIN, ZHEN & JUANRAN	4324 BLAKE	\$0.00	\$117.82	\$24.00	\$141.82
168-210-04	AAY KAY HOLDINGS LLC	4318 BLAKE	\$0.00	\$117.82	\$24.00	\$141.82
168-210-05	FARUK, MOHAMMED & GURSARAN	4312 BLAKE	\$0.00	\$117.82	\$24.00	\$141.82
168-210-06	DANIELS, LYNNETTE H	4308 BLAKE	\$0.00	\$117.82	\$24.00	\$141.82
168-210-07	SINGH, SUKHWINDER	4302 BLAKE	\$0.00	\$117.82	\$24.00	\$141.82
168-210-08	RIVERA, EMILIO	4294 BLAKE	\$0.00	\$117.82	\$24.00	\$141.82
168-210-09	CENTURY HOMES LLC	4288 BLAKE	\$0.00	\$117.82	\$24.00	\$141.82
168-210-10	GIL ARATH ESAU CORONA & ANDRADE ER	4282 BLAKE	\$0.00	\$117.82	\$24.00	\$141.82
168-210-11	TANG YUANJI & ZHAO MINGMING TR	4276 BLAKE	\$0.00	\$117.82	\$24.00	\$141.82
168-210-12	ALBA, RAMON D JR & MARIBETH D	4270 BLAKE	\$0.00	\$117.82	\$24.00	\$141.82
168-210-13	JENSON, JAMES ROBERT	4264 BLAKE	\$0.00	\$117.82	\$24.00	\$141.82
168-210-14	MAY, GREGORY & JENNIFER	4258 BLAKE	\$0.00	\$117.82	\$24.00	\$141.82
168-210-15	YASSINI, MAHMOUD	607 EVI	\$0.00	\$117.82	\$24.00	\$141.82
168-210-16	GADIOK, VIRENDAR S & MANJIT K	619 EVI	\$0.00	\$117.82	\$24.00	\$141.82
168-210-17	JOHNSON, LORETTA ANN	631 EVI	\$0.00	\$117.82	\$24.00	\$141.82
168-210-18	BRYANT, BRENDA J	643 EVI	\$0.00	\$117.82	\$24.00	\$141.82
168-210-19	CASAS, NANCY DE NIZ	655 EVI	\$0.00	\$117.82	\$24.00	\$141.82
168-210-20	FLORES DAMACIO TR	654 EVI	\$0.00	\$117.82	\$24.00	\$141.82
168-210-21	CHEN, YAN & ZHI YING TR	642 EVI	\$0.00	\$117.82	\$24.00	\$141.82
168-210-22	FERMAN, LUIS G & THELMA C	630 EVI	\$0.00	\$117.82	\$24.00	\$141.82
168-210-23	WACHTER, JOHN VAN ETAL	618 EVI	\$0.00	\$117.82	\$24.00	\$141.82
168-210-24	SAGABAEN CHRISTANIEL D	606 EVI	\$0.00	\$117.82	\$24.00	\$141.82
168-210-25	CRUZ JEROME FRANCISCO & JOAN RAMO	4303 BLAKE	\$0.00	\$117.82	\$24.00	\$141.82
168-210-26	GORAYA DALJIT SINGH & GORAYA SANTO	4309 BLAKE	\$0.00	\$117.82	\$24.00	\$141.82
168-210-27	MALIK ZIA	4315 BLAKE	\$0.00	\$117.82	\$24.00	\$141.82
168-210-28	OREIRO, EDWIN ETAL	4321 BLAKE	\$0.00	\$117.82	\$24.00	\$141.82
168-210-29	CHEN HONG TR	4327 BLAKE	\$0.00	\$117.82	\$24.00	\$141.82
168-210-30	GOODWIN, MICHAEL	4335 BLAKE	\$0.00	\$117.82	\$24.00	\$141.82
168-220-02	ARCELO, RAYMOND D & AMELITA E	1117 HENRY LONG	\$0.00	\$117.82	\$24.00	\$141.82
168-220-03	SAINI, SANDEEP SINGH	1123 HENRY LONG	\$0.00	\$117.82	\$24.00	\$141.82
168-220-04	BOPPANA, PRASHANTH & NALINA	1129 HENRY LONG	\$0.00	\$117.82	\$24.00	\$141.82
168-220-05	WILLIAMS DOLORES ANN TR	1135 HENRY LONG	\$0.00	\$117.82	\$24.00	\$141.82

6/6/2023
Zones B-1, B-2, AND B-3: Weston Ranch Landscape Maintenance District
Annual Assessment Roll

APN	OWNER	LOCATION	B-1	B-2	B-3	TOTAL
168-220-06	CAYABYAB LARRY & CAYABYAB DYMIE	1149 HENRY LONG	\$0.00	\$117.82	\$24.00	\$141.82
168-220-07	AGUIRRE, GABRIEL H & LINDA F	1161 HENRY LONG	\$0.00	\$117.82	\$24.00	\$141.82
168-220-08	HERNANDEZ, JAIME & MINERVA	1173 HENRY LONG	\$0.00	\$117.82	\$24.00	\$141.82
168-220-09	COLLINE, RAYMOND EMMETT II	1203 HENRY LONG	\$0.00	\$117.82	\$24.00	\$141.82
168-220-10	GEBRIE, WORKUHA	1215 HENRY LONG	\$0.00	\$117.82	\$24.00	\$141.82
168-220-11	CARREON JESUS	1229 HENRY LONG	\$0.00	\$117.82	\$24.00	\$141.82
168-220-12	RAMSON, CLAUDIA	1241 HENRY LONG	\$0.00	\$117.82	\$24.00	\$141.82
168-220-13	BAINS, NARMEEZ K	1253 HENRY LONG	\$0.00	\$117.82	\$24.00	\$141.82
168-220-14	TA, ALAIN ETAL	4522 E W S WOODS	\$0.00	\$117.82	\$24.00	\$141.82
168-220-15	CARINO ABEGAIL	4506 E W S WOODS	\$0.00	\$117.82	\$24.00	\$141.82
168-220-16	BHULLAR, GURBIR S & AMANDEEP	4430 E W S WOODS	\$0.00	\$117.82	\$24.00	\$141.82
168-220-17	LAI, RUDY SUNG & NETTY PURNAMA	4418 E W S WOODS	\$0.00	\$117.82	\$24.00	\$141.82
168-220-18	SINGH YASH PAL	1244 PARMA	\$0.00	\$117.82	\$24.00	\$141.82
168-220-19	MCFADDEN, JOAN M	1236 PARMA	\$0.00	\$117.82	\$24.00	\$141.82
168-220-20	CARRILLO JUAN MANUEL JR ETAL	1228 PARMA	\$0.00	\$117.82	\$24.00	\$141.82
168-220-21	TUCCI, MICHAEL	1220 PARMA	\$0.00	\$117.82	\$24.00	\$141.82
168-220-22	JOHNSON, ALFONSE C & KIMIEN R TR	1212 PARMA	\$0.00	\$117.82	\$24.00	\$141.82
168-220-23	DE HERNANDEZ, YOLANDA NAVARRO ETA	1206 PARMA	\$0.00	\$117.82	\$24.00	\$141.82
168-220-24	MATHEW TUTTU	1164 PARMA	\$0.00	\$117.82	\$24.00	\$141.82
168-220-25	BERBER MARINA ETAL	4405 SIGNA	\$0.00	\$117.82	\$24.00	\$141.82
168-220-26	ZHU, XINXIANG & CIWEI	4417 SIGNA	\$0.00	\$117.82	\$24.00	\$141.82
168-220-27	ZHOU, XIAOFAN & YUMEI	4423 SIGNA	\$0.00	\$117.82	\$24.00	\$141.82
168-220-28	REAVES, TERRY & SARAH	4420 SIGNA	\$0.00	\$117.82	\$24.00	\$141.82
168-220-29	ORTIZ, ALEJANDRO & EVA ANGELINA MUN	4412 SIGNA	\$0.00	\$117.82	\$24.00	\$141.82
168-220-30	YE, HONG	4406 SIGNA	\$0.00	\$117.82	\$24.00	\$141.82
168-220-31	RODRIGUEZ, REYNA E	4409 PIAZZA	\$0.00	\$117.82	\$24.00	\$141.82
168-220-32	ALVARADO JOSE FERNANDO VARGAS & C	4415 PIAZZA	\$0.00	\$117.82	\$24.00	\$141.82
168-220-33	MONTES, ARMANDO	4421 PIAZZA	\$0.00	\$117.82	\$24.00	\$141.82
168-220-34	ARAQUEL, ALVIN & RITA C	4427 PIAZZA	\$0.00	\$117.82	\$24.00	\$141.82
168-220-35	DOAN, UT V & ANH HUYEN	4433 PIAZZA	\$0.00	\$117.82	\$24.00	\$141.82
168-220-36	SINGH, TAJA & SATINDER	4440 PIAZZA	\$0.00	\$117.82	\$24.00	\$141.82
168-220-37	CUETO CECILIA & DEMETRIO	4434 PIAZZA	\$0.00	\$117.82	\$24.00	\$141.82
168-220-38	FIERROS, HECTOR & ZULMA	4428 PIAZZA	\$0.00	\$117.82	\$24.00	\$141.82
168-220-39	HOWARD RUFAS DON & JANICE	4422 PIAZZA	\$0.00	\$117.82	\$24.00	\$141.82
168-220-40	GONZALEZ, JUAN M OCANA	4416 PIAZZA	\$0.00	\$117.82	\$24.00	\$141.82
168-220-41	GARCIA, RICARDO H & MARGARITA A	4410 PIAZZA	\$0.00	\$117.82	\$24.00	\$141.82
168-220-42	RODRIGUEZ, LUCI E	1018 PARMA	\$0.00	\$117.82	\$24.00	\$141.82
168-220-43	ISKARA SDI LLC	1010 PARMA	\$0.00	\$117.82	\$24.00	\$141.82
168-220-44	MONTES-GONZALEZ ARMANDO & LOZAN	1002 PARMA	\$0.00	\$117.82	\$24.00	\$141.82
168-220-45	COLLINE, RAYMOND EMMETT II	4425 STAR	\$0.00	\$117.82	\$24.00	\$141.82
168-220-46	ZABALA, JULIO & ALEXANDRA	4517 STAR	\$0.00	\$117.82	\$24.00	\$141.82
168-220-47	ROUSE, MITCHELL N	4533 STAR	\$0.00	\$117.82	\$24.00	\$141.82
168-220-48	SHEN, NING & ZHIHUA	4551 STAR	\$0.00	\$117.82	\$24.00	\$141.82
168-220-49	SINGH, DEVENDRA & SADHANA V TR	4303 STAR	\$0.00	\$117.82	\$24.00	\$141.82
168-220-50	SINGH NIRVAIR & KAUR SUKHJIT	4319 STAR	\$0.00	\$117.82	\$24.00	\$141.82
168-220-51	AGUILERA, GERARDO & ANA MARIA	1001 PARMA	\$0.00	\$117.82	\$24.00	\$141.82
168-220-52	HERNANDEZ SERRANO, JORGE A	1009 PARMA	\$0.00	\$117.82	\$24.00	\$141.82
168-220-53	FALUCHO, ARNOLD A & ROLITA A	1017 PARMA	\$0.00	\$117.82	\$24.00	\$141.82
168-220-54	ALUPAY ALVIN M & ALUPAY CATHERINE	1025 PARMA	\$0.00	\$117.82	\$24.00	\$141.82
168-220-55	YSLAVA, CHUCK	1033 PARMA	\$0.00	\$117.82	\$24.00	\$141.82
168-220-56	ZHOU, XIAOFAN & YUMEI	1041 PARMA	\$0.00	\$117.82	\$24.00	\$141.82
168-220-57	CHEN, GEORGE & ANNA	1049 PARMA	\$0.00	\$117.82	\$24.00	\$141.82

6/6/2023
Zones B-1, B-2, AND B-3: Weston Ranch Landscape Maintenance District
Annual Assessment Roll

APN	OWNER	LOCATION		B-1	B-2	B-3	TOTAL
168-220-58	CURRIE, ROBERT & BETTY	1057	PARMA	\$0.00	\$117.82	\$24.00	\$141.82
168-220-59	WANG, DANIEL C & YA TIEN TR	1107	PARMA	\$0.00	\$117.82	\$24.00	\$141.82
168-220-60	BARRY, ELIZABETH ANN	1115	PARMA	\$0.00	\$117.82	\$24.00	\$141.82
168-220-61	WIN ZAW HTET & SOE AYE THANDAR	1123	PARMA	\$0.00	\$117.82	\$24.00	\$141.82
168-220-62	WARFIELD, JEANELL L	1131	PARMA	\$0.00	\$117.82	\$24.00	\$141.82
168-220-63	BI, JACK & WENDY	1139	PARMA	\$0.00	\$117.82	\$24.00	\$141.82
168-220-64	LI, JIANJUN & YIMIN TR	1147	PARMA	\$0.00	\$117.82	\$24.00	\$141.82
168-220-65	HATCH, GENE JR	1155	PARMA	\$0.00	\$117.82	\$24.00	\$141.82
168-220-66	SINGH, JUSPAL	1163	PARMA	\$0.00	\$117.82	\$24.00	\$141.82
168-220-67	XIANG, QI & XIAOMEI	1205	PARMA	\$0.00	\$117.82	\$24.00	\$141.82
168-220-68	HU, YUMING & JIHONG F	1213	PARMA	\$0.00	\$117.82	\$24.00	\$141.82
168-220-69	KAUR, CHARANJIT	1219	PARMA	\$0.00	\$117.82	\$24.00	\$141.82
168-220-70	BUTTRAM, CLAYTON II	1227	PARMA	\$0.00	\$117.82	\$24.00	\$141.82
168-220-71	OTERO, MELISSA	1235	PARMA	\$0.00	\$117.82	\$24.00	\$141.82
168-220-72	CRISS LINDA TR	1243	PARMA	\$0.00	\$117.82	\$24.00	\$141.82
168-220-73	SINGH, PARAMJIT & JOGINDER ETAL	1251	PARMA	\$0.00	\$117.82	\$24.00	\$141.82
168-220-74	MAXWELL, GREGORY L & REIKO H	1259	PARMA	\$0.00	\$117.82	\$24.00	\$141.82
168-220-75	WILSON MARKENDRA ETAL	4323	E W S WOODS	\$0.00	\$117.82	\$24.00	\$141.82
168-220-76	MEHTA MANOHAR L ETAL	4331	E W S WOODS	\$0.00	\$117.82	\$24.00	\$141.82
168-220-77	GOMES, DAVID G & LORRAINE L	4401	E W S WOODS	\$0.00	\$117.82	\$24.00	\$141.82
168-220-78	VEGA, MARTIN	4415	E W S WOODS	\$0.00	\$117.82	\$24.00	\$141.82
168-220-79	HSIAO, CHARLES & MAGGIE	4429	E W S WOODS	\$0.00	\$117.82	\$24.00	\$141.82
168-220-80	GUTIERREZ, BENJAMIN J & BLANCA	4511	E W S WOODS	\$0.00	\$117.82	\$24.00	\$141.82
168-220-81	HUYNH, CHARLES T & LISA H	1301	E W S WOODS	\$0.00	\$117.82	\$24.00	\$141.82
168-230-01	JENKS, ROBERT R & ROSANNA V	4342	MCDOUGALD	\$0.00	\$117.82	\$24.00	\$141.82
168-230-02	SANCHEZ JEFFREY TODD ETAL	4350	MCDOUGALD	\$0.00	\$117.82	\$24.00	\$141.82
168-230-03	MONTES FELIPE JESUS ETAL	4404	MCDOUGALD	\$0.00	\$117.82	\$24.00	\$141.82
168-230-04	HERNANDEZ ARTURO H & ANGELICA ETAL	4416	MCDOUGALD	\$0.00	\$117.82	\$24.00	\$141.82
168-230-05	ENTRUST ADMINISTRATION TRUST ETAL	4428	MCDOUGALD	\$0.00	\$117.82	\$24.00	\$141.82
168-230-06	WILSON, KRISTINE R ETAL	4440	MCDOUGALD	\$0.00	\$117.82	\$24.00	\$141.82
168-230-07	TAO GUOZHONG & LI RUI TR	4452	MCDOUGALD	\$0.00	\$117.82	\$24.00	\$141.82
168-230-08	HANSEN, KURT A & FRITZIE S	4468	MCDOUGALD	\$0.00	\$117.82	\$24.00	\$141.82
168-230-09	TAMBONGO, JIMMY F & ADORA	4476	MCDOUGALD	\$0.00	\$117.82	\$24.00	\$141.82
168-230-10	MARSH, ROBERT & SUCHA	4485	GISELLE	\$0.00	\$117.82	\$24.00	\$141.82
168-230-11	SINGH, BALBINDER & PARMJIT KAUR	4473	GISELLE	\$0.00	\$117.82	\$24.00	\$141.82
168-230-12	VAZQUEZ, JOSE A MARTIN & SANDRA G	4467	GISELLE	\$0.00	\$117.82	\$24.00	\$141.82
168-230-13	RIOS, PEDRO D	4455	GISELLE	\$0.00	\$117.82	\$24.00	\$141.82
168-230-14	LIU, QIFENG & FENG	4449	GISELLE	\$0.00	\$117.82	\$24.00	\$141.82
168-230-15	LI, ZENGJI & JING	4437	GISELLE	\$0.00	\$117.82	\$24.00	\$141.82
168-230-16	SINGH SATNAM & KAUR AMRIK	4431	GISELLE	\$0.00	\$117.82	\$24.00	\$141.82
168-230-17	EVANS, GLORIA	4419	GISELLE	\$0.00	\$117.82	\$24.00	\$141.82
168-230-18	COLLAZO, ADAN	4426	GISELLE	\$0.00	\$117.82	\$24.00	\$141.82
168-230-19	WHITE ALBERT & TIMBERLAKE LAKIESHA	4434	GISELLE	\$0.00	\$117.82	\$24.00	\$141.82
168-230-20	BACHMAN, MICHAEL & JESSICA	4448	GISELLE	\$0.00	\$117.82	\$24.00	\$141.82
168-230-21	CONTRERAS, JESUS ETAL	4452	GISELLE	\$0.00	\$117.82	\$24.00	\$141.82
168-230-22	ROLLINS TERRANCE L SR & SHARETA L	4460	GISELLE	\$0.00	\$117.82	\$24.00	\$141.82
168-230-23	LUNA, ADAM & ROSA	4468	GISELLE	\$0.00	\$117.82	\$24.00	\$141.82
168-230-24	MEDINA, MARCELINO	713	ASHLYNN	\$0.00	\$117.82	\$24.00	\$141.82
168-230-25	LI, JIE CHAO	707	ASHLYNN	\$0.00	\$117.82	\$24.00	\$141.82
168-230-26	FRANCIES, ERIC SPENCER	679	ASHLYNN	\$0.00	\$117.82	\$24.00	\$141.82
168-230-27	MORENO, RUBENS	671	ASHLYNN	\$0.00	\$117.82	\$24.00	\$141.82
168-230-28	WILLIAMS, ROBERT & ESTRELLA	663	ASHLYNN	\$0.00	\$117.82	\$24.00	\$141.82

6/6/2023
Zones B-1, B-2, AND B-3: Weston Ranch Landscape Maintenance District
Annual Assessment Roll

APN	OWNER	LOCATION	B-1	B-2	B-3	TOTAL
168-230-29	TISDALE BARRY C SR & AMENTHIA A	4427 JANELL	\$0.00	\$117.82	\$24.00	\$141.82
168-230-30	LIMON, RODOLFO V ETAL	4421 JANELL	\$0.00	\$117.82	\$24.00	\$141.82
168-230-31	ROMERO, RODOLFO	4413 JANELL	\$0.00	\$117.82	\$24.00	\$141.82
168-230-32	HOANG KHANH M & CHU NHUNG	4407 JANELL	\$0.00	\$117.82	\$24.00	\$141.82
168-230-33	LADHAR BOBBY & NISHA ETAL	4401 JANELL	\$0.00	\$117.82	\$24.00	\$141.82
168-230-34	OCAMPO JEREMI	647 RILEYFORD	\$0.00	\$117.82	\$24.00	\$141.82
168-230-35	KUMAR, RAJENDRA & NAJIRA	639 RILEYFORD	\$0.00	\$117.82	\$24.00	\$141.82
168-230-36	SHEN, HAI & QIANG	631 RILEYFORD	\$0.00	\$117.82	\$24.00	\$141.82
168-230-37	OREIRO WILLIAM C & OREIRO VIRGINIA T	623 RILEYFORD	\$0.00	\$117.82	\$24.00	\$141.82
168-230-38	IGNACIO, ALEJANDRO	615 RILEYFORD	\$0.00	\$117.82	\$24.00	\$141.82
168-230-39	GRAY, GARY EDWARD & JULIA	607 RILEYFORD	\$0.00	\$117.82	\$24.00	\$141.82
168-230-40	TANG, QUNCHENG & HUIQUN	4402 SYDNEY	\$0.00	\$117.82	\$24.00	\$141.82
168-230-41	MEZA, FRANCISCO C	4408 SYDNEY	\$0.00	\$117.82	\$24.00	\$141.82
168-230-42	LU, LISHENG & HONG	4414 SYDNEY	\$0.00	\$117.82	\$24.00	\$141.82
168-230-43	WITHROW, MICHAEL	4422 SYDNEY	\$0.00	\$117.82	\$24.00	\$141.82
168-230-44	LIAO, QUNFENG & MIN	4430 SYDNEY	\$0.00	\$117.82	\$24.00	\$141.82
168-230-45	HANG, TUA & SEE	4436 SYDNEY	\$0.00	\$117.82	\$24.00	\$141.82
168-230-46	DAQUIOAG, SUSIE	4442 SYDNEY	\$0.00	\$117.82	\$24.00	\$141.82
168-230-47	GOMEZ, GEORGE D & ANABEL T	4506 SYDNEY	\$0.00	\$117.82	\$24.00	\$141.82
168-230-48	LI, ZHE & XIAOXIA	4412 JANELL	\$0.00	\$117.82	\$24.00	\$141.82
168-230-49	SANDOVAL OSCAR	4420 JANELL	\$0.00	\$117.82	\$24.00	\$141.82
168-230-50	HINKSTON, JOSEPH L & CECILIA O	4426 JANELL	\$0.00	\$117.82	\$24.00	\$141.82
168-230-51	GILL, RANJIT	4430 JANELL	\$0.00	\$117.82	\$24.00	\$141.82
168-230-52	GINES, VICENTE G TR	4444 JANELL	\$0.00	\$117.82	\$24.00	\$141.82
168-230-53	YASSINI, FARZIN & MITRA	4452 JANELL	\$0.00	\$117.82	\$24.00	\$141.82
168-230-54	ANDRADE ERIK & SANCHEZ DAISY	4503 SYDNEY	\$0.00	\$117.82	\$24.00	\$141.82
168-230-55	OJEDA, VICENTE RUIZ	4441 SYDNEY	\$0.00	\$117.82	\$24.00	\$141.82
168-230-56	XU, YU & HONG TR	4435 SYDNEY	\$0.00	\$117.82	\$24.00	\$141.82
168-230-57	BRAR PRITAM & KAUR BALJINDER	4427 SYDNEY	\$0.00	\$117.82	\$24.00	\$141.82
168-230-58	WILLIAMS EDWARD J JR & REATHA E	4419 SYDNEY	\$0.00	\$117.82	\$24.00	\$141.82
168-230-59	BUCIO, ALLAN P	4411 SYDNEY	\$0.00	\$117.82	\$24.00	\$141.82
168-240-01	YAO, DAPENG & TAO	4518 SYDNEY	\$0.00	\$117.82	\$24.00	\$141.82
168-240-02	XIUJUN ZHANG & LU CHUNHUA TR	4530 SYDNEY	\$0.00	\$117.82	\$24.00	\$141.82
168-240-03	MORALES MIGUEL V & AVINA MARIA S	4542 SYDNEY	\$0.00	\$117.82	\$24.00	\$141.82
168-240-04	ESQUEDA, THOMAS A SR & EVA M	4554 SYDNEY	\$0.00	\$117.82	\$24.00	\$141.82
168-240-05	FLORES, JOSE DE JESUS ETAL	4566 SYDNEY	\$0.00	\$117.82	\$24.00	\$141.82
168-240-06	FULTCHER, HARDEN JR & BARBARA LEE	4578 SYDNEY	\$0.00	\$117.82	\$24.00	\$141.82
168-240-07	CALDERA MARELY ETAL	610 BRITTANYANN	\$0.00	\$117.82	\$24.00	\$141.82
168-240-08	BRAR, GURMEET	618 BRITTANYANN	\$0.00	\$117.82	\$24.00	\$141.82
168-240-09	PEREZ, JESUS & BLANCA	626 BRITTANYANN	\$0.00	\$117.82	\$24.00	\$141.82
168-240-10	BELTRAN, ELMER C & LEAH M	634 BRITTANYANN	\$0.00	\$117.82	\$24.00	\$141.82
168-240-11	PETERSON NORLYNN LAPAT	642 BRITTANYANN	\$0.00	\$117.82	\$24.00	\$141.82
168-240-12	ESTOLAS, GIDEON & MARY JANE V	650 BRITTANYANN	\$0.00	\$117.82	\$24.00	\$141.82
168-240-13	ESCALONA, ED E & BERNADETTE S TR	658 BRITTANYANN	\$0.00	\$117.82	\$24.00	\$141.82
168-240-14	ACOSTA, JOAQUIN G & VICTORIA A	670 BRITTANYANN	\$0.00	\$117.82	\$24.00	\$141.82
168-240-15	GALLBADORES, ROBERT & ELOISA	702 BRITTANYANN	\$0.00	\$117.82	\$24.00	\$141.82
168-240-16	GONG, XIAOHAI ETAL	714 BRITTANYANN	\$0.00	\$117.82	\$24.00	\$141.82
168-240-17	YAO, DAPENG & TAO	726 BRITTANYANN	\$0.00	\$117.82	\$24.00	\$141.82
168-240-18	CHARLES, DYKESSIA	738 BRITTANYANN	\$0.00	\$117.82	\$24.00	\$141.82
168-240-19	VO, BICH THUY	750 BRITTANYANN	\$0.00	\$117.82	\$24.00	\$141.82
168-240-20	IBRAHIM MOHAMMAD TAIFUR & ZEBA FA	762 BRITTANYANN	\$0.00	\$117.82	\$24.00	\$141.82
168-240-21	WELTERS, MADELINE D	774 BRITTANYANN	\$0.00	\$117.82	\$24.00	\$141.82

6/6/2023
Zones B-1, B-2, AND B-3: Weston Ranch Landscape Maintenance District
Annual Assessment Roll

APN	OWNER	LOCATION	B-1	B-2	B-3	TOTAL
168-240-22	KAUR, SUKHPREET	786 BRITTANYANN	\$0.00	\$117.82	\$24.00	\$141.82
168-240-23	KUMAR CHANDEN ETAL	777 BRITTANYANN	\$0.00	\$117.82	\$24.00	\$141.82
168-240-24	MYINT, CHERYL	765 BRITTANYANN	\$0.00	\$117.82	\$24.00	\$141.82
168-240-25	AFOS, GEORGE V & ALICIA S	753 BRITTANYANN	\$0.00	\$117.82	\$24.00	\$141.82
168-240-26	THOMPSON, EARNEST SR & BETTIE J	741 BRITTANYANN	\$0.00	\$117.82	\$24.00	\$141.82
168-240-27	SINGH, JOGINDER & JASBIR	729 BRITTANYANN	\$0.00	\$117.82	\$24.00	\$141.82
168-240-28	ESCALONA BERNADETTE S TR ETAL	717 BRITTANYANN	\$0.00	\$117.82	\$24.00	\$141.82
168-240-29	RAFAEL, ISAURO POBRE & LEONIDA H ETA	705 BRITTANYANN	\$0.00	\$117.82	\$24.00	\$141.82
168-240-30	PABLA RUPIKA S	669 BRITTANYANN	\$0.00	\$117.82	\$24.00	\$141.82
168-240-31	HOU, XIN & XIAOHAI	657 BRITTANYANN	\$0.00	\$117.82	\$24.00	\$141.82
168-240-32	FLORES, ORALIA	664 ASHLYNN	\$0.00	\$117.82	\$24.00	\$141.82
168-240-33	MIAO, ZHENG & QINYE	672 ASHLYNN	\$0.00	\$117.82	\$24.00	\$141.82
168-240-34	MOM, CHOEU ETAL	680 ASHLYNN	\$0.00	\$117.82	\$24.00	\$141.82
168-240-35	ESTRADA, JOSE A	706 ASHLYNN	\$0.00	\$117.82	\$24.00	\$141.82
168-240-36	TOOR, HARIPAL S & JASWINDER K	712 ASHLYNN	\$0.00	\$117.82	\$24.00	\$141.82
168-240-37	GJD PROPERTIES INC	718 ASHLYNN	\$0.00	\$117.82	\$24.00	\$141.82
168-240-38	KUMAR VIMLESH & PRITI PUNAM	724 ASHLYNN	\$0.00	\$117.82	\$24.00	\$141.82
168-240-39	DOAN, BRIAN S	730 ASHLYNN	\$0.00	\$117.82	\$24.00	\$141.82
168-240-40	SIDHU, PREET	736 ASHLYNN	\$0.00	\$117.82	\$24.00	\$141.82
168-240-41	SINGH, MANJIT	742 ASHLYNN	\$0.00	\$117.82	\$24.00	\$141.82
168-240-42	GARCIA, SAUL	4508 JANELL	\$0.00	\$117.82	\$24.00	\$141.82
168-240-43	OUTAMA, SOULITH	4514 JANELL	\$0.00	\$117.82	\$24.00	\$141.82
168-240-44	HORMIGAS, DENNIS C & SANDRA G	4522 JANELL	\$0.00	\$117.82	\$24.00	\$141.82
168-240-45	BARRON, VIDAL & AMELIA	4528 JANELL	\$0.00	\$117.82	\$24.00	\$141.82
168-240-46	CARSON KINO AUGUSTUS	4534 JANELL	\$0.00	\$117.82	\$24.00	\$141.82
168-240-47	ZHOU, AIHE & QING	4565 SYDNEY	\$0.00	\$117.82	\$24.00	\$141.82
168-240-48	TAGORDA, OSCAR ETAL	4553 SYDNEY	\$0.00	\$117.82	\$24.00	\$141.82
168-240-49	GAMEZ ERNESTO JOSE & ELMA YESSENIA	4541 SYDNEY	\$0.00	\$117.82	\$24.00	\$141.82
168-240-50	PHAN, TIEN & PHUNG THI	4529 SYDNEY	\$0.00	\$117.82	\$24.00	\$141.82
168-240-51	ZHU, QING & AIHE	4517 SYDNEY	\$0.00	\$117.82	\$24.00	\$141.82
168-250-01	LGI HOMES - CALIFORNIA LLC	4728 MCDOUGALD	\$84.00	\$0.00	\$24.00	\$108.00
168-250-02	VINLUAN MCJANINRI & AIDA YVETTE	4716 MCDOUGALD	\$84.00	\$0.00	\$24.00	\$108.00
168-250-03	ZARAGOSA JOSE LUIS & ZARAGOSA MIRIAM	4704 MCDOUGALD	\$84.00	\$0.00	\$24.00	\$108.00
168-250-04	LGI HOMES - CALIFORNIA LLC	4636 MCDOUGALD	\$84.00	\$0.00	\$24.00	\$108.00
168-250-05	DHALIWAL HARDEV SINGH & SINGH PRAB	4628 MCDOUGALD	\$84.00	\$0.00	\$24.00	\$108.00
168-250-06	SINGH JARNAIL	4620 MCDOUGALD	\$84.00	\$0.00	\$24.00	\$108.00
168-250-07	KHAN MOHAMMED & TORRES KHAN ALIT	4612 MCDOUGALD	\$84.00	\$0.00	\$24.00	\$108.00
168-250-08	WELLINGTON ANTHONY JR	794 HENRY LONG	\$84.00	\$0.00	\$24.00	\$108.00
168-250-09	REED CARL & LISA	788 HENRY LONG	\$84.00	\$0.00	\$24.00	\$108.00
168-250-10	GARVIN JANET	782 HENRY LONG	\$84.00	\$0.00	\$24.00	\$108.00
168-250-11	WHITE TERRY	776 HENRY LONG	\$84.00	\$0.00	\$24.00	\$108.00
168-250-12	SINGH PARDEEP	770 HENRY LONG	\$84.00	\$0.00	\$24.00	\$108.00
168-250-13	DANIELS APRIL	764 HENRY LONG	\$84.00	\$0.00	\$24.00	\$108.00
168-250-14	WILSON STREPHONE T & PEGGY	758 HENRY LONG	\$84.00	\$0.00	\$24.00	\$108.00
168-250-15	YAN CHIT WAI ETAL	752 HENRY LONG	\$84.00	\$0.00	\$24.00	\$108.00
168-250-16	SINGH BHUPINDER ETAL	746 HENRY LONG	\$84.00	\$0.00	\$24.00	\$108.00
168-250-17	GARCIA MARTIN RAMIREZ JR ETAL	740 HENRY LONG	\$84.00	\$0.00	\$24.00	\$108.00
168-250-18	SINGH JARNAIL	734 HENRY LONG	\$84.00	\$0.00	\$24.00	\$108.00
168-250-19	DHALIWAL HARDEV SINGH & SINGH PRAB	728 HENRY LONG	\$84.00	\$0.00	\$24.00	\$108.00
168-250-20	HARNESS MARIAN	724 TILLMAN	\$84.00	\$0.00	\$24.00	\$108.00
168-250-21	AVERY KARL	730 TILLMAN	\$84.00	\$0.00	\$24.00	\$108.00
168-250-22	TAMURA WADE & MARIA	736 TILLMAN	\$84.00	\$0.00	\$24.00	\$108.00

6/6/2023
Zones B-1, B-2, AND B-3: Weston Ranch Landscape Maintenance District
Annual Assessment Roll

APN	OWNER	LOCATION	B-1	B-2	B-3	TOTAL
168-250-23	MORONKOLA KIMBERLY	742 TILLMAN	\$84.00	\$0.00	\$24.00	\$108.00
168-250-24	KUMAR SANDEEP & RONILA ETAL	748 TILLMAN	\$84.00	\$0.00	\$24.00	\$108.00
168-250-25	PATILLO NOEL D SR	754 TILLMAN	\$84.00	\$0.00	\$24.00	\$108.00
168-250-26	ALVAREZ AGUSTIN FLORES JR ETAL	760 TILLMAN	\$84.00	\$0.00	\$24.00	\$108.00
168-250-27	LGI HOMES - CALIFORNIA LLC	766 TILLMAN	\$84.00	\$0.00	\$24.00	\$108.00
168-250-28	ARREDONDO CHRISTOPHER	4676 TOPAZ	\$84.00	\$0.00	\$24.00	\$108.00
168-250-29	TRAN HUY & NGUYEN THI THANH GIANG	4670 TOPAZ	\$84.00	\$0.00	\$24.00	\$108.00
168-250-30	RAMILO ISIDRO	4664 TOPAZ	\$84.00	\$0.00	\$24.00	\$108.00
168-250-31	ANGER MEGAN	4658 TOPAZ	\$84.00	\$0.00	\$24.00	\$108.00
168-250-32	STROUP BRIAN & ZAMIRA	4652 TOPAZ	\$84.00	\$0.00	\$24.00	\$108.00
168-250-33	JEFFRIES KIMESHA ETAL	4646 TOPAZ	\$84.00	\$0.00	\$24.00	\$108.00
168-250-34	GONZALEZ JOSE CARO & CARO MARIA	4640 TOPAZ	\$84.00	\$0.00	\$24.00	\$108.00
168-250-35	KEO BOPHAMONY & SARETH SINA	4634 TOPAZ	\$84.00	\$0.00	\$24.00	\$108.00
168-250-36	RANGEL VICTOR	725 SANDSTONE	\$84.00	\$0.00	\$24.00	\$108.00
168-250-37	SINGH SATINDERJIT	731 SANDSTONE	\$84.00	\$0.00	\$24.00	\$108.00
168-250-38	RUSSELL CHARLES R & SUZANNE ETAL	737 SANDSTONE	\$84.00	\$0.00	\$24.00	\$108.00
168-250-39	SINGH JAGDEEP	743 SANDSTONE	\$84.00	\$0.00	\$24.00	\$108.00
168-250-40	WOOLDRIDGE JAMES ETAL	749 SANDSTONE	\$84.00	\$0.00	\$24.00	\$108.00
168-250-41	RAM JAGJIT ETAL	755 SANDSTONE	\$84.00	\$0.00	\$24.00	\$108.00
168-250-42	KAUR KULWINDER ETAL	761 SANDSTONE	\$84.00	\$0.00	\$24.00	\$108.00
168-250-43	BARRAGAN JESSE ALEJANDRO ETAL	767 SANDSTONE	\$84.00	\$0.00	\$24.00	\$108.00
168-260-01	HASAN ANWARUL & SHAMIM	722 HENRY LONG	\$84.00	\$0.00	\$24.00	\$108.00
168-260-02	CHIN ME LYAN & LEE MAN SEIN	716 HENRY LONG	\$84.00	\$0.00	\$24.00	\$108.00
168-260-03	ALI SHAIDA	710 HENRY LONG	\$84.00	\$0.00	\$24.00	\$108.00
168-260-04	CORNERSTONE II HOMEOWNERS ASSOCIA 4469	CANYON	\$0.00	\$0.00	\$0.00	\$0.00
168-260-05	CORNERSTONE II HOMEOWNERS ASSOCIA 4462	CANYON	\$0.00	\$0.00	\$0.00	\$0.00
168-260-06	CORNERSTONE II HOMEOWNERS ASSOCIA 4465	CANYON	\$0.00	\$0.00	\$0.00	\$0.00
168-260-07	CORNERSTONE II HOMEOWNERS ASSOCIA 4468	CANYON	\$0.00	\$0.00	\$0.00	\$0.00
168-260-08	SANCHEZ WUOLFRAN & AIDA	656 HENRY LONG	\$84.00	\$0.00	\$24.00	\$108.00
168-260-09	BONNER DAVID SR ETAL	648 HENRY LONG	\$84.00	\$0.00	\$24.00	\$108.00
168-260-10	SMITH ASKARI	640 HENRY LONG	\$84.00	\$0.00	\$24.00	\$108.00
168-260-11	SPECKMAN BRIAN C & ACUNA NANCY G	632 HENRY LONG	\$84.00	\$0.00	\$24.00	\$108.00
168-260-12	DHALIWAL HARDEV SINGH ETAL	620 TILLMAN	\$84.00	\$0.00	\$24.00	\$108.00
168-260-13	ROSALES VERONICA	626 TILLMAN	\$84.00	\$0.00	\$24.00	\$108.00
168-260-14	NADDA BALWINDER S & GREWAL RAMAN	632 TILLMAN	\$84.00	\$0.00	\$24.00	\$108.00
168-260-15	ASUNCION ARLENE & LUIS	638 TILLMAN	\$84.00	\$0.00	\$24.00	\$108.00
168-260-16	ENRIQUEZ JAI KARLSON	644 TILLMAN	\$84.00	\$0.00	\$24.00	\$108.00
168-260-17	LGI HOMES CALIFORNIA	650 TILLMAN	\$0.00	\$0.00	\$0.00	\$0.00
168-260-18	SINGH SATNAM	706 TILLMAN	\$84.00	\$0.00	\$24.00	\$108.00
168-260-19	KARTALUSHIVAKUMARYOGESH FNU	712 TILLMAN	\$84.00	\$0.00	\$24.00	\$108.00
168-260-20	DE PERALTA BRYAN & JAYANN	718 TILLMAN	\$84.00	\$0.00	\$24.00	\$108.00
168-260-21	CAMARA UBALDO RODRIGO ALVARADO & 4628	TOPAZ	\$84.00	\$0.00	\$24.00	\$108.00
168-260-22	SANCHEZ STEPHANIE RIVAS	4622 TOPAZ	\$84.00	\$0.00	\$24.00	\$108.00
168-260-23	MISHRA ANSHU & SATYA	4616 TOPAZ	\$84.00	\$0.00	\$24.00	\$108.00
168-260-24	CORNERSTONE II HOMEOWNERS ASSOCIA 645	SANDSTONE	\$0.00	\$0.00	\$0.00	\$0.00
168-260-25	RODRIGUEZ FABIAN & ALTAMIRANO SANI 4649	TOPAZ	\$84.00	\$0.00	\$24.00	\$108.00
168-260-26	RAMIREZ RYEN & JOHNSON-RAMIREZ MO 4641	TOPAZ	\$84.00	\$0.00	\$24.00	\$108.00
168-260-27	OWENS CORNELIA	4633 TOPAZ	\$84.00	\$0.00	\$24.00	\$108.00
168-260-28	TUN YE LIN & MON YU YU	4625 TOPAZ	\$84.00	\$0.00	\$24.00	\$108.00
168-260-29	VEGA ADRIAN	4617 TOPAZ	\$84.00	\$0.00	\$24.00	\$108.00
168-260-30	CAMPOS MARIA ETAL	615 SANDSTONE	\$84.00	\$0.00	\$24.00	\$108.00
168-260-31	SINGH PARDEEP	621 SANDSTONE	\$84.00	\$0.00	\$24.00	\$108.00

6/6/2023
Zones B-1, B-2, AND B-3: Weston Ranch Landscape Maintenance District
Annual Assessment Roll

APN	OWNER	LOCATION	B-1	B-2	B-3	TOTAL
168-260-32	GAOAT APRIL L	627 SANDSTONE	\$84.00	\$0.00	\$24.00	\$108.00
168-260-33	SINGH PARDEEP	633 SANDSTONE	\$84.00	\$0.00	\$24.00	\$108.00
168-260-34	CHOPRA SUMIT TR	639 SANDSTONE	\$84.00	\$0.00	\$24.00	\$108.00
168-260-35	SINGH PARTAP & KAUR RAJWINDER	707 SANDSTONE	\$84.00	\$0.00	\$24.00	\$108.00
168-260-36	THAN TUN TUN & AGOSTINA	713 SANDSTONE	\$84.00	\$0.00	\$24.00	\$108.00
168-260-37	SINGH JAGDISH	719 SANDSTONE	\$84.00	\$0.00	\$24.00	\$108.00
168-270-01	KHAN MAJID & FATMABIBI MAJID	4734 MCDOUGALD	\$84.00	\$0.00	\$24.00	\$108.00
168-270-02	DRUMMER WILLIE JR & FARLEY KWAME	4707 LISETTE	\$84.00	\$0.00	\$24.00	\$108.00
168-270-03	DEVILLA CHATTLYN ETAL	4715 LISETTE	\$84.00	\$0.00	\$24.00	\$108.00
168-270-04	GARCIA III ROMAN ETAL	4723 LISETTE	\$84.00	\$0.00	\$24.00	\$108.00
168-270-05	REYES JOSE & CHACON NORMA	4731 LISETTE	\$84.00	\$0.00	\$24.00	\$108.00
168-270-06	BUSS KURT	4739 LISETTE	\$84.00	\$0.00	\$24.00	\$108.00
168-270-07	REESE TYLER	4747 LISETTE	\$84.00	\$0.00	\$24.00	\$108.00
168-270-08	GALVAN LEOVARDO & CHRISTINA	4755 LISETTE	\$84.00	\$0.00	\$24.00	\$108.00
168-270-09	RODRIGUEZ ERNESTO	4763 LISETTE	\$84.00	\$0.00	\$24.00	\$108.00
168-270-10	PRASAD ROHITESH & SUMAN	4771 LISETTE	\$84.00	\$0.00	\$24.00	\$108.00
168-270-11	PEREZ ALEXANDER & ADILENE	4805 BLACK RIDGE	\$84.00	\$0.00	\$24.00	\$108.00
168-270-12	CORNERSTONE II HOMEOWNERS ASSOCIA	4460 CANYON	\$0.00	\$0.00	\$0.00	\$0.00
168-270-13	DICALAY LORELLE ANGELA REYES & VARGA	4772 LISETTE	\$84.00	\$0.00	\$24.00	\$108.00
168-270-14	PRATT JOSIAH JR & ALLEN LOLAGERINE	4764 LISETTE	\$84.00	\$0.00	\$24.00	\$108.00
168-270-15	DHILLON JASWINDER S & GIAN KAUR	4756 LISETTE	\$84.00	\$0.00	\$24.00	\$108.00
168-270-16	MENDOZA JESUS & CERVANTES ANA	4748 LISETTE	\$84.00	\$0.00	\$24.00	\$108.00
168-270-17	COLE JULY M	4740 LISETTE	\$84.00	\$0.00	\$24.00	\$108.00
168-270-18	RANDHAWA KARNAIL	4732 LISETTE	\$84.00	\$0.00	\$24.00	\$108.00
168-270-19	CAPULONG EMERITO L & MYRA C	4724 LISETTE	\$84.00	\$0.00	\$24.00	\$108.00
168-270-20	GARCIA OSCAR	4716 LISETTE	\$84.00	\$0.00	\$24.00	\$108.00
168-270-21	LICUP DANTE GALANG & ELEANOR VECTA	4708 LISETTE	\$84.00	\$0.00	\$24.00	\$108.00
168-280-01	KHAN ABDUL HAKIM & EITY AFROZA AKTE	708 EMERALD	\$84.00	\$0.00	\$24.00	\$108.00
168-280-02	GAINES RAYCHELLE	714 EMERALD	\$84.00	\$0.00	\$24.00	\$108.00
168-280-03	FONTENOT MONTOYA J	720 EMERALD	\$84.00	\$0.00	\$24.00	\$108.00
168-280-04	SINGH SHAILENDER	726 EMERALD	\$84.00	\$0.00	\$24.00	\$108.00
168-280-05	CERVANTES PATRICIA	732 EMERALD	\$84.00	\$0.00	\$24.00	\$108.00
168-280-06	WILLINGHAM SLOANE & MARISSA	738 EMERALD	\$84.00	\$0.00	\$24.00	\$108.00
168-280-07	LARIOZA JAY TECSON & AUREA OREIRO	744 EMERALD	\$84.00	\$0.00	\$24.00	\$108.00
168-280-08	DIXIT ANURAG & PANDAY SOUMYA	750 EMERALD	\$84.00	\$0.00	\$24.00	\$108.00
168-280-09	TAGORDA MICHAEL & IMEE	756 EMERALD	\$84.00	\$0.00	\$24.00	\$108.00
168-280-10	CORNERSTONE II HOMEOWNERS ASSOCIA	645 FLAGSTONE	\$0.00	\$0.00	\$0.00	\$0.00
168-280-11	PALOMAR FELIX	4777 DELANEY	\$84.00	\$0.00	\$24.00	\$108.00
168-280-12	SINGH PARGAT & KAUR JASBIR	4769 DELANEY	\$84.00	\$0.00	\$24.00	\$108.00
168-280-13	ROGAN TANISHA	4761 DELANEY	\$84.00	\$0.00	\$24.00	\$108.00
168-280-14	FOSTER FLORENCE	4753 DELANEY	\$84.00	\$0.00	\$24.00	\$108.00
168-280-15	DASALLA FREDDY DAVIN & MYRA ESTRELL	4745 DELANEY	\$84.00	\$0.00	\$24.00	\$108.00
168-280-16	SINGH MAJOR	4737 DELANEY	\$84.00	\$0.00	\$24.00	\$108.00
168-280-17	DERAS MIGUEL & REINA	4729 DELANEY	\$84.00	\$0.00	\$24.00	\$108.00
168-280-18	RODRIGUEZ HECTOR VAZQUEZ	4721 DELANEY	\$84.00	\$0.00	\$24.00	\$108.00
168-280-19	LGI HOMES CALIFORNIA	4713 DELANEY	\$84.00	\$0.00	\$24.00	\$108.00
168-280-20	NAZAIRE CHRISTINA	4714 DELANEY	\$84.00	\$0.00	\$24.00	\$108.00
168-280-21	RAYA JOAQUIN & MORALES JOVANA	4722 DELANEY	\$84.00	\$0.00	\$24.00	\$108.00
168-280-22	BORROMEO CHARLIE	4730 DELANEY	\$84.00	\$0.00	\$24.00	\$108.00
168-280-23	ALI RIZWAN	4738 DELANEY	\$84.00	\$0.00	\$24.00	\$108.00
168-280-24	CORNERSTONE II HOMEOWNERS ASSOCIA	4610 RED LAVA	\$0.00	\$0.00	\$0.00	\$0.00
168-280-25	KUMAR FNU AJAY ETAL	4752 DELANEY	\$84.00	\$0.00	\$24.00	\$108.00

6/6/2023
Zones B-1, B-2, AND B-3: Weston Ranch Landscape Maintenance District
Annual Assessment Roll

APN	OWNER	LOCATION	B-1	B-2	B-3	TOTAL
168-280-26	PARADA-CHAVEZ OSCAR ARMANDO	4760 DELANEY	\$84.00	\$0.00	\$24.00	\$108.00
168-280-27	ALI SHARFAAZ	4768 DELANEY	\$84.00	\$0.00	\$24.00	\$108.00
168-280-28	TAYLOR BRITTONI	4776 DELANEY	\$84.00	\$0.00	\$24.00	\$108.00
168-290-01	GANTT BIAFRA ANISE & FLOWERS WILLIAM	4813 BLACK RIDGE	\$84.00	\$0.00	\$24.00	\$108.00
168-290-02	HOLLIDAY TINA	4821 BLACK RIDGE	\$84.00	\$0.00	\$24.00	\$108.00
168-290-03	WAITERS MARKUS TERREL ETAL	4829 BLACK RIDGE	\$84.00	\$0.00	\$24.00	\$108.00
168-290-04	LAYNE NATHAN & LIRA ATZIRY QUINTERO	4837 BLACK RIDGE	\$84.00	\$0.00	\$24.00	\$108.00
168-290-05	KUMAR SANDEEP	4845 BLACK RIDGE	\$84.00	\$0.00	\$24.00	\$108.00
168-290-06	LUANGSRINHOTHASOUK	4853 BLACK RIDGE	\$84.00	\$0.00	\$24.00	\$108.00
168-290-07	ZAMORA GERMAN ACOSTA ETAL	4861 BLACK RIDGE	\$84.00	\$0.00	\$24.00	\$108.00
168-290-08	VILLASENOR ARTURO	4869 BLACK RIDGE	\$84.00	\$0.00	\$24.00	\$108.00
168-290-09	HERNANDEZ SANDRA JANNETH GOMEZ	766 BLUE STONE	\$84.00	\$0.00	\$24.00	\$108.00
168-290-10	ROMERO ALLEN KEVIN	760 BLUE STONE	\$84.00	\$0.00	\$24.00	\$108.00
168-290-11	SILVESTRE-TEJEDA SERGIO	744 BLUE STONE	\$84.00	\$0.00	\$24.00	\$108.00
168-290-12	GARCIA FERNANDO & FARIAS ANAI PARED	738 BLUE STONE	\$84.00	\$0.00	\$24.00	\$108.00
168-290-13	TURNER MARVIN C TR ETAL	732 BLUE STONE	\$84.00	\$0.00	\$24.00	\$108.00
168-290-14	BASS KENNETH E & ELESHEA LORENZIE KIL	726 BLUE STONE	\$84.00	\$0.00	\$24.00	\$108.00
168-290-15	LADAO ERNIE & DIANA LYNN	720 BLUE STONE	\$84.00	\$0.00	\$24.00	\$108.00
168-290-16	BRADY WILLIAM JR & BARBARA	714 BLUE STONE	\$84.00	\$0.00	\$24.00	\$108.00
168-290-17	MERCADO JAVIER AREVALO & CANDELARI	708 BLUE STONE	\$84.00	\$0.00	\$24.00	\$108.00
168-290-18	GAONO METHODIST	702 BLUE STONE	\$84.00	\$0.00	\$24.00	\$108.00
168-290-19	SINGH SUKHDEV	701 BLUE STONE	\$84.00	\$0.00	\$24.00	\$108.00
168-290-20	LOPEZ JUAN & SANDOVAL SILVIA	707 BLUE STONE	\$84.00	\$0.00	\$24.00	\$108.00
168-290-21	TALAVERA CRISTIAN & REINOSA MARISSA	715 BLUE STONE	\$84.00	\$0.00	\$24.00	\$108.00
168-290-22	GALLEGOS MICHAEL & GARY GALLEGOS DI	721 BLUE STONE	\$84.00	\$0.00	\$24.00	\$108.00
168-290-23	ORTEZA MARY ANN	727 BLUE STONE	\$84.00	\$0.00	\$24.00	\$108.00
168-290-24	BAINS KIRANDEEP KAUR	733 BLUE STONE	\$84.00	\$0.00	\$24.00	\$108.00
168-290-25	LOZANO ELIAS	739 BLUE STONE	\$84.00	\$0.00	\$24.00	\$108.00
168-290-26	NGUYEN THIEN	745 BLUE STONE	\$84.00	\$0.00	\$24.00	\$108.00
168-290-27	AHUMADA VICTOR	761 BLUE STONE	\$84.00	\$0.00	\$24.00	\$108.00
168-290-28	SANDHU HARJINDER S	752 FLAGSTONE	\$84.00	\$0.00	\$24.00	\$108.00
168-290-29	MEJIA ADOLFO JESUS CAPILLA	746 FLAGSTONE	\$84.00	\$0.00	\$24.00	\$108.00
168-290-30	NGO ROGER ETAL	740 FLAGSTONE	\$84.00	\$0.00	\$24.00	\$108.00
168-290-31	IBARRA TOMMY CASTELLANOS ETAL	734 FLAGSTONE	\$84.00	\$0.00	\$24.00	\$108.00
168-290-32	HICKMAN OTIS	728 FLAGSTONE	\$84.00	\$0.00	\$24.00	\$108.00
168-290-33	DIAZ ROSEMARY	722 FLAGSTONE	\$84.00	\$0.00	\$24.00	\$108.00
168-290-34	PADO LEAH	716 FLAGSTONE	\$84.00	\$0.00	\$24.00	\$108.00
168-290-35	SINGH JASWANT & KAINTH JYOTI	710 FLAGSTONE	\$84.00	\$0.00	\$24.00	\$108.00
168-290-36	GILL BHARPOOR S & RASHPAL K	704 FLAGSTONE	\$84.00	\$0.00	\$24.00	\$108.00
168-300-01	KUMAR SHANIL & DEVI ROSINA	668 FLAGSTONE	\$84.00	\$0.00	\$24.00	\$108.00
168-300-02	INGRAM ROGER & ALEXANDRIA MARIE	660 FLAGSTONE	\$84.00	\$0.00	\$24.00	\$108.00
168-300-03	BENNETT WILLIAM & SHAMIKA	654 FLAGSTONE	\$84.00	\$0.00	\$24.00	\$108.00
168-300-04	STENGER ADAM	648 FLAGSTONE	\$84.00	\$0.00	\$24.00	\$108.00
168-300-05	MEEKS NICHOLAS	642 FLAGSTONE	\$84.00	\$0.00	\$24.00	\$108.00
168-300-06	BATTLE SHEYAMA	636 FLAGSTONE	\$84.00	\$0.00	\$24.00	\$108.00
168-300-07	ESPINO ANDREW GERARD & DEANNA GW	630 FLAGSTONE	\$84.00	\$0.00	\$24.00	\$108.00
168-300-08	VALERO SHERYLL ETAL	624 FLAGSTONE	\$84.00	\$0.00	\$24.00	\$108.00
168-300-09	BALMANE MOHAMMED ETAL	618 FLAGSTONE	\$84.00	\$0.00	\$24.00	\$108.00
168-300-10	SINGH HIRA & KAUR MANINDER	612 FLAGSTONE	\$84.00	\$0.00	\$24.00	\$108.00
168-300-11	FILBURN EDWARD & MARITESS	615 BLUE STONE	\$84.00	\$0.00	\$24.00	\$108.00
168-300-12	LAL AMIT ETAL	621 BLUE STONE	\$84.00	\$0.00	\$24.00	\$108.00
168-300-13	WEST MILEA	627 BLUE STONE	\$84.00	\$0.00	\$24.00	\$108.00

6/6/2023

Zones B-1, B-2, AND B-3: Weston Ranch Landscape Maintenance District
Annual Assessment Roll

APN	OWNER	LOCATION	B-1	B-2	B-3	TOTAL
168-300-14	SINGH AMANJOT & KAUR RAJWINDER ET A	633 BLUE STONE	\$84.00	\$0.00	\$24.00	\$108.00
168-300-15	OLGIN JOSEPH JULIAN & ANGELINA LEE	639 BLUE STONE	\$84.00	\$0.00	\$24.00	\$108.00
168-300-16	PANNU JAGROOP SINGH ETAL	645 BLUE STONE	\$84.00	\$0.00	\$24.00	\$108.00
168-300-17	LY NHI UYEN	651 BLUE STONE	\$84.00	\$0.00	\$24.00	\$108.00
168-300-18	THORLA RICHARD & MELISSA	657 BLUE STONE	\$84.00	\$0.00	\$24.00	\$108.00
168-300-19	FIGUEIREDO LAWRENCE P JR	663 BLUE STONE	\$84.00	\$0.00	\$24.00	\$108.00
168-300-20	CABICO ISAGANI & MUNOZ CRISTINA	664 BLUE STONE	\$84.00	\$0.00	\$24.00	\$108.00
168-300-21	ANGELES JEOFFREY	658 BLUE STONE	\$84.00	\$0.00	\$24.00	\$108.00
168-300-22	WHEELER SONJA	652 BLUE STONE	\$84.00	\$0.00	\$24.00	\$108.00
168-300-23	BODDIE NOVELLA	646 BLUE STONE	\$84.00	\$0.00	\$24.00	\$108.00
168-300-24	ENRIQUEZ ULA	640 BLUE STONE	\$84.00	\$0.00	\$24.00	\$108.00
168-300-25	SANCHEZ ROSENDO & MARINA	634 BLUE STONE	\$84.00	\$0.00	\$24.00	\$108.00
168-300-26	NAVARRO FELIX JR & REYES LISETTE	628 BLUE STONE	\$84.00	\$0.00	\$24.00	\$108.00
168-300-27	CAMARGO GUILLERMO MORQUECHO & F	622 BLUE STONE	\$84.00	\$0.00	\$24.00	\$108.00
168-300-28	ROJAS GIL ANDREI S & MA JOVILYN C	616 BLUE STONE	\$84.00	\$0.00	\$24.00	\$108.00
168-300-29	NINALGA ALBERT	610 BLUE STONE	\$84.00	\$0.00	\$24.00	\$108.00
168-300-30	BAUTISTA MANUEL	604 BLUE STONE	\$84.00	\$0.00	\$24.00	\$108.00

Zone 1 Total: \$92,484.00

Zone 2 Total: \$647,636.40

Zone 3 Total: \$114,427.86

Total Assessment: \$854,548.26

6/6/2023

Zone B4: Weston Ranch Neighborhood Park Landscape Maintenance District
Annual Assessment Roll

APN	OWNER	LOCATION	MAX ASSMT	ACTUAL ASSMT
164-330-01	MARISCAL, JOSE A & MARIA G	2523 CRESTMORE	\$112.50	\$111.14
164-330-02	WHEELER, KIMBERLY	2531 CRESTMORE	\$112.50	\$111.14
164-330-03	SANANY, AZZE SALEH	2539 CRESTMORE	\$112.50	\$111.14
164-330-04	LEONG, ANDREW M & SHIRLEY T	2547 CRESTMORE	\$112.50	\$111.14
164-330-05	RONG ZHENBANG	2555 CRESTMORE	\$112.50	\$111.14
164-330-06	SARANG, SALIM M	2563 CRESTMORE	\$112.50	\$111.14
164-330-07	GREEN ADRIANNE J TR	2571 CRESTMORE	\$112.50	\$111.14
164-330-08	GUTIERREZ LORENA	2609 CRESTMORE	\$112.50	\$111.14
164-330-09	LIU LAMEI	2617 CRESTMORE	\$112.50	\$111.14
164-330-10	ARUMAI THUSHYANTHAN & THUSHYANTHAN	2625 CRESTMORE	\$112.50	\$111.14
164-330-11	GOLDCREST PROPERTIES LTD	2633 CRESTMORE	\$112.50	\$111.14
164-330-12	ESTRADA, MELISSA M	2641 CRESTMORE	\$112.50	\$111.14
164-330-13	RICHARDSON MARICHU	2649 CRESTMORE	\$112.50	\$111.14
164-330-14	CHAIRES, NESTOR H & MONICA	2657 CRESTMORE	\$112.50	\$111.14
164-330-15	CAMPANA, ELMA S	2665 CRESTMORE	\$112.50	\$111.14
164-330-16	RESENDES MAGALI	2673 CRESTMORE	\$112.50	\$111.14
164-330-17	GONZALEZ ALEJANDRO & GONZALEZ ORTENCIO	2681 CRESTMORE	\$112.50	\$111.14
164-330-18	FOLLANSBEE ELIZABETH C TR	2670 CRESTMORE	\$112.50	\$111.14
164-330-19	HEADLE, CHARLES & KATHERINE	2652 CRESTMORE	\$112.50	\$111.14
164-330-20	SILVA EDWARD JR & CLAUDINE	3909 UPTON	\$112.50	\$111.14
164-330-21	SASSER RONNIE B SR & GRETTA L	3921 UPTON	\$112.50	\$111.14
164-330-22	ALEXANDER, GREGORY JR	3937 UPTON	\$112.50	\$111.14
164-330-23	TUTANA BENJAMIN G TR	3943 UPTON	\$112.50	\$111.14
164-330-24	LANGSTON, LORETTA MCCULOUGH	3950 UPTON	\$112.50	\$111.14
164-330-25	SINGH, NARESH KUMAR	3936 UPTON	\$112.50	\$111.14
164-330-26	WILHITE, MARCELLA E	3924 UPTON	\$112.50	\$111.14
164-330-27	KENNEDY RONALD L & KELLIE M	3910 UPTON	\$112.50	\$111.14
164-330-28	SALINAS, FRANCISCO A & EMILIA R	3911 BOO	\$112.50	\$111.14
164-330-29	BUCKLEY, CRYSTAL R	3917 BOO	\$112.50	\$111.14
164-330-30	CONTRERAS, JESUS H & ITSEL A	3923 BOO	\$112.50	\$111.14
164-330-31	LIM, LORRAINE	3929 BOO	\$112.50	\$111.14
164-330-32	ORTEGA, JESUS & VICTORIA	3930 BOO	\$112.50	\$111.14
164-330-33	PHAN, LINH	3922 BOO	\$112.50	\$111.14
164-330-34	HOU, XIN & XIAOHAI	3916 BOO	\$112.50	\$111.14
164-330-35	BANK OF NEW YORK MELLON TR	3908 BOO	\$112.50	\$111.14
164-340-01	BUSTOS, AMADOR CHAVEZ & VICTORIA	2411 CRESTMORE	\$112.50	\$111.14
164-340-02	LAM, TRUNG ETAL	2419 CRESTMORE	\$112.50	\$111.14
164-340-03	SMITH, MERRY A	3907 CRESTMORE	\$112.50	\$111.14
164-340-04	LIM, LORRAINE	3923 CRESTMORE	\$112.50	\$111.14
164-340-05	BOSCH, WILLIAM JOSE T & LILIA P	3935 CRESTMORE	\$112.50	\$111.14
164-340-06	CARR, GREGG & ANTONIETA	3941 CRESTMORE	\$112.50	\$111.14
164-340-07	SEABRON FLOYD III	3953 CRESTMORE	\$112.50	\$111.14
164-340-08	GUTIERREZ, VICTOR & MARIA G ETAL	3950 CRESTMORE	\$112.50	\$111.14
164-340-09	GARCIA, MARIO & MARIA	3942 CRESTMORE	\$112.50	\$111.14
164-340-10	WASHINGTON, HILLARY ANNE	3934 CRESTMORE	\$112.50	\$111.14
164-340-11	GU, BINLANG & XIAOMING TR	3926 CRESTMORE	\$112.50	\$111.14
164-340-12	VAR NEARIRATH & KHIEU PHIRUM	3918 CRESTMORE	\$112.50	\$111.14
164-340-13	BOUNNHONG, SAMANTHA ETAL	3910 CRESTMORE	\$112.50	\$111.14
164-340-14	LANDEROS, RODOLFO & ARMANDA	3902 CRESTMORE	\$112.50	\$111.14
164-340-15	TAGORDA, FERDINAND & JOSEPHINE	2437 CRESTMORE	\$112.50	\$111.14
164-340-16	ROBERTS, RHONDA	2445 CRESTMORE	\$112.50	\$111.14
164-340-17	THOMAS, ALVIN E & YVONNE D	2453 CRESTMORE	\$112.50	\$111.14

6/6/2023

Zone B4: Weston Ranch Neighborhood Park Landscape Maintenance District
Annual Assessment Roll

APN	OWNER	LOCATION	MAX ASSMT	ACTUAL ASSMT
164-340-18	CHHENG PHANNA & NEARA	2461 CRESTMORE	\$112.50	\$111.14
164-340-19	ESPINOZA, JOSE L & ARACELI L	2469 CRESTMORE	\$112.50	\$111.14
164-340-20	LU, KUN & CINDY XIN ZHAO	2507 CRESTMORE	\$112.50	\$111.14
164-340-21	ORTEGA RAUL ETAL	2515 CRESTMORE	\$112.50	\$111.14
164-340-22	PONCE, JASON A & LAUREL A	3905 STETSON	\$112.50	\$111.14
164-340-23	STETSON COURT LIVING LLC	3913 STETSON	\$112.50	\$111.14
164-340-24	CUNNIFF, JOHN B	3919 STETSON	\$112.50	\$111.14
164-340-25	JIANG QING & SHI XIAOLING TR	3925 STETSON	\$112.50	\$111.14
164-340-26	CLARK, ALFRED L & LEANOR L	3928 STETSON	\$112.50	\$111.14
164-340-27	DE JESUS, KRISTOFFER & MICHELLE	3920 STETSON	\$112.50	\$111.14
164-340-28	COX, HERMAN & DOREAN	3912 STETSON	\$112.50	\$111.14
164-340-29	AGUIRRE, JOEY	3904 STETSON	\$112.50	\$111.14
164-340-30	SENG, SAMBO & RETH	2430 CRESTMORE	\$112.50	\$111.14
164-340-31	RIVERA, MARCO & RACQUEL	2422 CRESTMORE	\$112.50	\$111.14
164-340-32	TABINGO, DANILO B & EVANGELINE A	2418 CRESTMORE	\$112.50	\$111.14
164-340-33	PABLICO SHIELLA ETAL	2410 CRESTMORE	\$112.50	\$111.14
164-350-01	PADRE, MARJORY	4006 BOO	\$112.50	\$111.14
164-350-02	BROOKS SHAZ & PORSHA	4012 BOO	\$112.50	\$111.14
164-350-03	JOHNSON, PAUL JR	4018 BOO	\$112.50	\$111.14
164-350-04	RUSTAM, HENDRA & VIVI J	4024 BOO	\$112.50	\$111.14
164-350-05	GALLO, MAXIMINO ETAL	4030 BOO	\$112.50	\$111.14
164-350-06	SHEN, PINGKWEI A & CHINGJU D	4036 BOO	\$112.50	\$111.14
164-350-07	TOLEFREE, CONNIE DEVETTE TR	4042 BOO	\$112.50	\$111.14
164-350-08	GOMEZ, JOSE F JR	4102 BOO	\$112.50	\$111.14
164-350-09	DURAGO CHARLES B ETAL	4110 BOO	\$112.50	\$111.14
164-350-10	LEON VANESSA JANET	2547 KNOLLWOOD	\$112.50	\$111.14
164-350-11	BRANCH, MARGARET	4127 BOO	\$112.50	\$111.14
164-350-12	SASSO, SISTO N & BOUAKHAM	4121 BOO	\$112.50	\$111.14
164-350-13	YANG, JUSAN & JUAN TR	4115 BOO	\$112.50	\$111.14
164-350-14	SANDOVAL, RAFAEL PEREZ & MARIA T	4109 BOO	\$112.50	\$111.14
164-350-15	KITZMILLER, MONICA	4103 BOO	\$112.50	\$111.14
164-350-16	NAVARRO, GLORIA GRACE	4018 MIST TRAIL	\$112.50	\$111.14
164-350-17	NEVES, TONY & GEORGENIA	4030 MIST TRAIL	\$112.50	\$111.14
164-350-18	JONES CHANEL D	4044 MIST TRAIL	\$112.50	\$111.14
164-350-19	MOCANU MIHAELA	4060 MIST TRAIL	\$112.50	\$111.14
164-350-20	HE HEPING & YING XIUJUN	4072 MIST TRAIL	\$112.50	\$111.14
164-350-21	DHINDSA, DEVINDER P & NAVDEEP K	4088 MIST TRAIL	\$112.50	\$111.14
164-350-22	SIN, MIKE & NGAI MAN	4083 MIST TRAIL	\$112.50	\$111.14
164-350-23	RUALIZO, DIANNE T	4071 MIST TRAIL	\$112.50	\$111.14
164-350-24	MARQUEZ, LEO E & JUDITH M	4059 MIST TRAIL	\$112.50	\$111.14
164-350-25	SUN, CHAO & ZHIMIN	4047 MIST TRAIL	\$112.50	\$111.14
164-350-26	COLEMAN ROBERT LEE ETAL	4035 MIST TRAIL	\$112.50	\$111.14
164-350-27	SALAZAR ABEL TORRES & PEREZ OFELIA TORF	4023 MIST TRAIL	\$112.50	\$111.14
164-350-28	MARSHALL ROBERT E JR & TOMPKINS ANGEL	4011 MIST TRAIL	\$112.50	\$111.14
164-360-01	PHAN, LINH	2550 KNOLLWOOD	\$112.50	\$111.14
164-360-02	MILLER, EDWARD & ROKESHA	2571 WESLEY	\$112.50	\$111.14
164-360-03	SINGH PRABHLEEN	4205 BOO	\$112.50	\$111.14
164-360-04	BENN NAKIA & NINA	4157 BOO	\$112.50	\$111.14
164-360-05	PEREZ, RAMON	4151 BOO	\$112.50	\$111.14
164-360-06	LAGPACAN, PAUL ANTONY M ETAL	4145 BOO	\$112.50	\$111.14
164-360-07	NELSON ROBIN	4139 BOO	\$112.50	\$111.14
164-360-08	IGUBAN, ARDYN ETAL	4133 BOO	\$112.50	\$111.14

6/6/2023

Zone B4: Weston Ranch Neighborhood Park Landscape Maintenance District
Annual Assessment Roll

APN	OWNER	LOCATION	MAX ASSMT	ACTUAL ASSMT
164-360-09	YURIVILCA, RAUL & GLADYS	4106 MIST TRAIL	\$112.50	\$111.14
164-360-10	KAUR SANDEEP	4114 MIST TRAIL	\$112.50	\$111.14
164-360-11	PIMENTEL ROBERTA VICTORIA & ANTONIO R	4120 MIST TRAIL	\$112.50	\$111.14
164-360-12	SCHENKER, CARL JR & RUBY	4128 MIST TRAIL	\$112.50	\$111.14
164-360-13	VALOVINO, DENISE	4134 MIST TRAIL	\$112.50	\$111.14
164-360-14	FARIAS MARIA DEL ROCIO	4150 MIST TRAIL	\$112.50	\$111.14
164-360-15	HUANG, XIU ZE & XIAO LIN	4202 MIST TRAIL	\$112.50	\$111.14
164-360-16	OREIRO, RENATO & ROSALINA TR	4216 MIST TRAIL	\$112.50	\$111.14
164-360-17	SULIBIT, MARCELINO & CRISTINA M	4224 MIST TRAIL	\$112.50	\$111.14
164-360-18	WARREN, JOAN G	4240 MIST TRAIL	\$112.50	\$111.14
164-360-19	SERVIDA, BENJAMIN & AMELIA ETAL	4246 MIST TRAIL	\$112.50	\$111.14
164-360-20	DURAN, JOSE	4245 MIST TRAIL	\$112.50	\$111.14
164-360-21	PEREZ, GUSTAVO	4237 MIST TRAIL	\$112.50	\$111.14
164-360-22	LILLY, DUANE A & ROBIN D	4225 MIST TRAIL	\$112.50	\$111.14
164-360-23	SINGH, BALDEV	4219 MIST TRAIL	\$112.50	\$111.14
164-360-24	CRAVEN MERCEDES	4213 MIST TRAIL	\$112.50	\$111.14
164-360-25	SAFFARI, MOHAMMED R & KIMBERLY A	4207 MIST TRAIL	\$112.50	\$111.14
164-360-26	KAMLLEY JULIAN G ETAL	4201 MIST TRAIL	\$112.50	\$111.14
164-360-27	CABASAG, BEN & NORA	4161 MIST TRAIL	\$112.50	\$111.14
164-360-28	ICO, JOEL T & MICHELE	4153 MIST TRAIL	\$112.50	\$111.14
164-360-29	SALCEDO, JOSE LUIS	4141 MIST TRAIL	\$112.50	\$111.14
164-360-30	LEOPOLD JOHN TERRENCE & STEPHANIE JAN	4133 MIST TRAIL	\$112.50	\$111.14
164-360-31	SINGH MAKHAN	4129 MIST TRAIL	\$112.50	\$111.14
164-360-32	ESCALANTE, RONNIE & ELLANOR ETAL	4121 MIST TRAIL	\$112.50	\$111.14
164-360-33	ROMO FRANCIS R & REMALYN P	4113 MIST TRAIL	\$112.50	\$111.14
164-360-34	HUYNH TOM MINH	4105 MIST TRAIL	\$112.50	\$111.14
164-370-01	LI, JIAN WEN & WAN TAN	4009 DAKOTA	\$112.50	\$111.14
164-370-02	KATARU, NAGA SRIDHAR	4021 DAKOTA	\$112.50	\$111.14
164-370-03	AHMAR FRAIDOOON & ZARIFA	4027 DAKOTA	\$112.50	\$111.14
164-370-04	MITCHELL LLOYD TR	4103 DAKOTA	\$112.50	\$111.14
164-370-05	BUNYI LUIGI LESTER	4115 DAKOTA	\$112.50	\$111.14
164-370-06	TABACO, ELEENOR P & JEAN	4123 DAKOTA	\$112.50	\$111.14
164-370-07	HA, HOA LAP & EVA TR	4139 DAKOTA	\$112.50	\$111.14
164-370-08	KASSEM SALEH M ETAL	4147 DAKOTA	\$112.50	\$111.14
164-370-09	SANDOVAL, ROBERT C & VIRGINIA R	2527 KNOLLWOOD	\$112.50	\$111.14
164-370-10	DURAGO, GLENN & DEBORRAH V	2539 KNOLLWOOD	\$112.50	\$111.14
164-370-11	WALKER, ETHER E	2544 KNOLLWOOD	\$112.50	\$111.14
164-370-12	ESPINOZA, MARCO A	2536 KNOLLWOOD	\$112.50	\$111.14
164-370-13	SINGH, JOT J & PARMINDER	2528 KNOLLWOOD	\$112.50	\$111.14
164-370-14	HUGHES, SONYA E	2520 KNOLLWOOD	\$112.50	\$111.14
164-370-15	SANDOVAL, ROBERT R & ROSARY A	2512 KNOLLWOOD	\$112.50	\$111.14
164-370-16	WISE, ROMULUS	2504 KNOLLWOOD	\$112.50	\$111.14
164-370-17	WANG, FENGYANG	2454 KNOLLWOOD	\$112.50	\$111.14
164-370-18	ZARAGOZA MAYRA GONZALEZ	2446 KNOLLWOOD	\$112.50	\$111.14
164-370-19	THAT, SON P TON & DUYN	2438 KNOLLWOOD	\$112.50	\$111.14
164-370-20	COLEMAN-JOHNSON CARLISA ETAL	2430 KNOLLWOOD	\$112.50	\$111.14
164-370-21	CARINO, ERNESTO & ARCELI	2422 KNOLLWOOD	\$112.50	\$111.14
164-370-22	VENEGAS, GUSTAVO	2414 KNOLLWOOD	\$112.50	\$111.14
164-370-23	LOPEZ, WALTER J	2406 KNOLLWOOD	\$112.50	\$111.14
164-370-24	NGO, THUY & HAI	4028 PROGRESS	\$112.50	\$111.14
164-370-25	PIMENTEL, VICENTE JR & GUADALUPE	4022 PROGRESS	\$112.50	\$111.14
164-370-26	STEPHENS STEVEN C	4018 PROGRESS	\$112.50	\$111.14

6/6/2023

Zone B4: Weston Ranch Neighborhood Park Landscape Maintenance District
Annual Assessment Roll

APN	OWNER	LOCATION	MAX ASSMT	ACTUAL ASSMT
164-370-27	TANG, JIANZHONG	4012 PROGRESS	\$112.50	\$111.14
164-370-28	ROLDAN EDGARDO R & JOVELYN S ETAL	4004 PROGRESS	\$112.50	\$111.14
164-370-29	SOUZA, WILLIAM A & KRAIANNE T	4001 PROGRESS	\$112.50	\$111.14
164-370-30	SNOW LARRY T	4007 PROGRESS	\$112.50	\$111.14
164-370-31	SINGH HARDEEP	4013 PROGRESS	\$112.50	\$111.14
164-370-32	MEDINA LUCIANA S	4019 PROGRESS	\$112.50	\$111.14
164-370-33	COLLINS, AUNDRIA C TR	4054 KNOLLWOOD	\$112.50	\$111.14
164-370-34	CARRILLO, FRANCISCO & DOLORES	4038 KNOLLWOOD	\$112.50	\$111.14
164-370-35	DHALIWAL, HARMESH KAUR	4026 KNOLLWOOD	\$112.50	\$111.14
164-370-36	VANG, TOM	4014 KNOLLWOOD	\$112.50	\$111.14
164-370-37	VIDAL, JAMES & MAGDALI C	4011 KNOLLWOOD	\$112.50	\$111.14
164-370-38	SUN, DAQING & WEITHONG TR	4029 KNOLLWOOD	\$112.50	\$111.14
164-370-39	REMO, LLOYD	4035 KNOLLWOOD	\$112.50	\$111.14
164-370-40	CANNON DELORIS A TR	4043 KNOLLWOOD	\$112.50	\$111.14
164-370-41	ZHANG XINWEI & HE YUN HUA TR	4051 KNOLLWOOD	\$112.50	\$111.14
164-370-42	POLANCO, ISAAC E	4067 KNOLLWOOD	\$112.50	\$111.14
164-370-43	RAHAWI DENISE K	2451 KNOLLWOOD	\$112.50	\$111.14
164-370-44	NAVA ITZEL DAYANARA HERNANDEZ ETAL	4150 DAKOTA	\$112.50	\$111.14
164-370-45	OTT, CHARLES & LIWAYWAY A	4134 DAKOTA	\$112.50	\$111.14
164-370-46	THE, MARCELLA D	4120 DAKOTA	\$112.50	\$111.14
164-370-47	SINGH NARINDER & KAUR HARDIP	4112 DAKOTA	\$112.50	\$111.14
164-370-48	PHAN, LINH	4044 DAKOTA	\$112.50	\$111.14
164-370-49	SORIA, CONSTANCE D JR ETAL	4036 DAKOTA	\$112.50	\$111.14
164-370-50	MA, CHAO BIN & XU FANG	4022 DAKOTA	\$112.50	\$111.14
164-370-51	CUBIAS MARIO FLORENTINO	4010 DAKOTA	\$112.50	\$111.14
164-380-01	ELISEA, CRISPIN JR	2559 WESLEY	\$112.50	\$111.14
164-380-02	ZHONG, RICHARD	2547 WESLEY	\$112.50	\$111.14
164-380-03	WHITE GEORGE DORSEY TR	2535 WESLEY	\$112.50	\$111.14
164-380-04	ONDAR, PABLO	2523 WESLEY	\$112.50	\$111.14
164-380-05	PORNNANG, BOONCHAN	2511 WESLEY	\$112.50	\$111.14
164-380-06	WATTS, MARLENA E	2453 WESLEY	\$112.50	\$111.14
164-380-07	PHAM, DILLON & ALINE	2445 WESLEY	\$112.50	\$111.14
164-380-08	MIRANDA, JAVIER & MIRNA C	2433 WESLEY	\$112.50	\$111.14
164-380-09	ORDONEZ, GEORGE C & JOCELYN A	2425 WESLEY	\$112.50	\$111.14
164-380-10	BOGGIANO, REYNA C	2417 WESLEY	\$112.50	\$111.14
164-380-11	DURAN, EDSON E ETAL	2409 WESLEY	\$112.50	\$111.14
164-380-12	CAZARES, AGUSTIN	2403 WESLEY	\$112.50	\$111.14
164-380-13	HERNANDEZ, GERARDO & CONSUELO	4034 PROGRESS	\$112.50	\$111.14
164-380-14	JACKSON WYATT & JENIFER N	4110 PROGRESS	\$112.50	\$111.14
164-380-15	DIAZ FRANCISCO SUCHIL ETAL & MARIA ROCI	4124 PROGRESS	\$112.50	\$111.14
164-380-16	DHINDSA, PUSHPINDER	4138 PROGRESS	\$112.50	\$111.14
164-380-17	ESPADAS ENRIQUE LOPEZ & OLIVARES BEREN	4152 PROGRESS	\$112.50	\$111.14
164-380-18	ACAIN, CARMEN R TR ETAL	4166 PROGRESS	\$112.50	\$111.14
164-380-19	QUINTILLAN, BLESILA O	4180 PROGRESS	\$112.50	\$111.14
164-380-20	ALLEN, RONALD R & S COLLEEN	2404 WARLOW	\$112.50	\$111.14
164-380-21	DEAN DENNIS FARAAD & TIDARAT	2412 WARLOW	\$112.50	\$111.14
164-380-22	MOSTOLES, ROGELIO C & GERMALYDIA	2420 WARLOW	\$112.50	\$111.14
164-380-23	CAMPBELL SCOTT & BRENNA	2428 WARLOW	\$112.50	\$111.14
164-380-24	VILLEGAS, CARLOS R & BIENVENIDA	2436 WARLOW	\$112.50	\$111.14
164-380-25	LE HAI & NGUYEN XUAN	2444 WARLOW	\$112.50	\$111.14
164-380-26	CELESTE, RUDY G & ELNORA B	2502 WARLOW	\$112.50	\$111.14
164-380-27	ZHU XIAOGANG & CAI JEANNE Q TR	2514 WARLOW	\$112.50	\$111.14

6/6/2023

Zone B4: Weston Ranch Neighborhood Park Landscape Maintenance District
Annual Assessment Roll

APN	OWNER	LOCATION	MAX ASSMT	ACTUAL ASSMT
164-380-28	PHAN, LINH	2526 WARLOW	\$112.50	\$111.14
164-380-29	HEREDIA, MAXIMILIANO	2538 WARLOW	\$112.50	\$111.14
164-380-30	BATTLE, SHAWNDONNA	2550 WARLOW	\$112.50	\$111.14
164-380-31	LAO, FRANK C & NOEMI P TR	4229 BOO	\$112.50	\$111.14
164-380-32	MANZO, DANIEL O & SANDRA	4223 BOO	\$112.50	\$111.14
164-380-33	CUDIAMAT, SERAFIN EST	4217 BOO	\$112.50	\$111.14
164-380-34	BUTLER, TANYA R	4211 BOO	\$112.50	\$111.14
164-380-35	OCAMPO, MILLER FLORES	2568 WESLEY	\$112.50	\$111.14
164-380-36	CHAVEZ ANDRES LOPEZ & GONZALEZ MA CRI	2556 WESLEY	\$112.50	\$111.14
164-380-37	DUENAS, ANA L ETAL	2542 WESLEY	\$112.50	\$111.14
164-380-38	NAGRA GURPREET SINGH & KAUR AMANDEE	2530 WESLEY	\$112.50	\$111.14
164-380-39	XIAO, JUN & YUNXIA	2518 WESLEY	\$112.50	\$111.14
164-380-40	CARBONELL SERGIO E JR & JOSEPHINE	2510 WESLEY	\$112.50	\$111.14
164-380-41	WILKINS, THOMAS D & KIMBERLY	2448 WESLEY	\$112.50	\$111.14
164-380-42	DE LOS TRINOS ESTELITO M & DELOSTRINOS	2440 WESLEY	\$112.50	\$111.14
164-380-43	HAROONI, NASIR A	2432 WESLEY	\$112.50	\$111.14
164-380-44	JOHNSON FREDA ANDERSON	2424 WESLEY	\$112.50	\$111.14
164-380-45	REYES, WINFRED & TERESA	2416 WESLEY	\$112.50	\$111.14
164-380-46	SINGH, JAGTAR	2408 WESLEY	\$112.50	\$111.14
164-380-47	HU LINGBO	2407 WARLOW	\$112.50	\$111.14
164-380-48	KWOK, SHUN H & KWAN Y	2415 WARLOW	\$112.50	\$111.14
164-380-49	REFUERZO FREDERICK G	2423 WARLOW	\$112.50	\$111.14
164-380-50	PENG, ZAO YUAN & WEI WANG	2431 WARLOW	\$112.50	\$111.14
164-380-51	HUGHES, TYRA	2439 WARLOW	\$112.50	\$111.14
164-380-52	WADHWA, DEEPAK & VANDANA	2447 WARLOW	\$112.50	\$111.14
164-380-53	NORWOOD, MICHAEL ETAL	2505 WARLOW	\$112.50	\$111.14
164-380-54	RODRIGUEZ, LORENA	2517 WARLOW	\$112.50	\$111.14
164-380-55	GARZA ROGELIO LUPIAN	2529 WARLOW	\$112.50	\$111.14
164-380-56	MOHEYUDDIN, GHULAM & LUBNA TR	2543 WARLOW	\$112.50	\$111.14
166-100-01	MARTINEZ, JULIA GONZALEZ	4209 PISSARRO	\$112.50	\$111.14
166-100-02	BRENES, ALVARO JR	1811 PICASSO	\$112.50	\$111.14
166-100-03	FAZELYAR JAVED & SANA	1819 PICASSO	\$112.50	\$111.14
166-100-04	DIAZ RINCON JUAN & DIAZ ALBA	1827 PICASSO	\$112.50	\$111.14
166-100-05	GUTIERREZ JUAN A SALGUERO & AMAYA FLC	1903 PICASSO	\$112.50	\$111.14
166-100-06	CALGOLDEN REALTY LLC ETAL	1915 PICASSO	\$112.50	\$111.14
166-100-07	BUSHNELL, LAWRENCE P & STEPHANIE	1921 PICASSO	\$112.50	\$111.14
166-100-08	EJALONIBU OLALEKAN M	1929 PICASSO	\$112.50	\$111.14
166-100-09	DEOL HARMINDER	2005 PICASSO	\$112.50	\$111.14
166-100-10	BANSAL, JITENDRA K & NIRMLA K	2017 PICASSO	\$112.50	\$111.14
166-100-11	DASALLA JUNIOR VIC MARQUEZ & MARILOU	2020 PICASSO	\$112.50	\$111.14
166-100-12	ZHOU, JIN TR	2012 PICASSO	\$112.50	\$111.14
166-100-13	KALRA, JESMEET	1930 PICASSO	\$112.50	\$111.14
166-100-14	VU, VINH NGUYEN	1922 PICASSO	\$112.50	\$111.14
166-100-15	JIN, MAGGIE	1914 PICASSO	\$112.50	\$111.14
166-100-16	VELAZQUEZ FERNANDO ESPARZA ETAL	1906 PICASSO	\$112.50	\$111.14
166-100-17	CHIAR, PAUL	1826 PICASSO	\$112.50	\$111.14
166-100-18	VICKERS, TYRIA	1818 PICASSO	\$112.50	\$111.14
166-100-19	MAGANA JUAN CARLOS RAMOS	1810 PICASSO	\$112.50	\$111.14
166-100-20	SINGH, PARM KHIAL	1802 PICASSO	\$112.50	\$111.14
166-100-21	SINGH JASPAL	1803 GERMAIN	\$112.50	\$111.14
166-100-22	YEPEZ, ALEJANDRO V & MARIA D	1817 GERMAIN	\$112.50	\$111.14
166-100-23	DHINDSA, HARJINDER S	1831 GERMAIN	\$112.50	\$111.14

6/6/2023

Zone B4: Weston Ranch Neighborhood Park Landscape Maintenance District
Annual Assessment Roll

APN	OWNER	LOCATION	MAX ASSMT	ACTUAL ASSMT
166-100-24	ROSALES, GILBERTO R	1845 GERMAIN	\$112.50	\$111.14
166-100-25	OCHOA, JESUS & ELSA ELENA	1905 GERMAIN	\$112.50	\$111.14
166-100-26	CAMPBELL, ROXANNE	1923 GERMAIN	\$112.50	\$111.14
166-100-27	ECHEVARRIA, MIGUEL A	1939 GERMAIN	\$112.50	\$111.14
166-100-28	ALI FAIZ & SINGH SHAREEN	1955 GERMAIN	\$112.50	\$111.14
166-100-29	RATTA RICKY K & KMBUAAR MANISAI	1969 GERMAIN	\$112.50	\$111.14
166-100-30	TORRES MAURA TORRES ETAL	1968 GERMAIN	\$112.50	\$111.14
166-100-31	ZETINO, JOSE	1954 GERMAIN	\$112.50	\$111.14
166-100-32	KAUR, SATINDER	1940 GERMAIN	\$112.50	\$111.14
166-100-33	EMPERADOR, VIRGILIO B	1922 GERMAIN	\$112.50	\$111.14
166-100-34	YEH, YUEN	1906 GERMAIN	\$112.50	\$111.14
166-100-35	DELACRUZ, ARNOLD	1842 GERMAIN	\$112.50	\$111.14
166-100-36	RAMIREZ, ROLAND R & MARY S	1820 GERMAIN	\$112.50	\$111.14
166-100-37	JIMENEZ LUIS	1804 GERMAIN	\$112.50	\$111.14
166-100-38	LARA RAMOS, SERGIO ETAL	4332 PISSARRO	\$112.50	\$111.14
166-100-39	ALHAKEM ALI SALIH & HUSSEIN HANAN SALM	4318 PISSARRO	\$112.50	\$111.14
166-100-40	MARIN, RAFAEL & GLAFIRA	4304 PISSARRO	\$112.50	\$111.14
166-100-41	LIU, HAO & BEI	4262 PISSARRO	\$112.50	\$111.14
166-100-42	HUERTA, ADRIANA	4250 PISSARRO	\$112.50	\$111.14
166-100-43	MODESTO, RUBEN JR & TISHA	4238 PISSARRO	\$112.50	\$111.14
166-100-44	BAUTISTA, ANNABELLE	4224 PISSARRO	\$112.50	\$111.14
166-100-45	OLIVAS JUAN JESUS & MARIA GUADALUPE	4210 PISSARRO	\$112.50	\$111.14
166-110-01	SU, JING & HONG	2029 PICASSO	\$112.50	\$111.14
166-110-02	GUO, SHAOI & WEN	2101 PICASSO	\$112.50	\$111.14
166-110-03	LOPEZ BERNADETTE VILORIA	2115 PICASSO	\$112.50	\$111.14
166-110-04	BROWDER, CESENA COLEMAN	2129 PICASSO	\$112.50	\$111.14
166-110-05	ROQUE, MARCELA	2143 PICASSO	\$112.50	\$111.14
166-110-06	LI, DONGHUI & IRENE HONG	2157 PICASSO	\$112.50	\$111.14
166-110-07	DOH FELIX T	2205 PICASSO	\$112.50	\$111.14
166-110-08	HUYNH, CHARLES T & LISA H	2213 PICASSO	\$112.50	\$111.14
166-110-09	ORTEGA MIGUEL O ETAL	2221 PICASSO	\$112.50	\$111.14
166-110-10	MORA, MONICA	2233 PICASSO	\$112.50	\$111.14
166-110-11	ARANDA, HECTOR & MARIA	2245 PICASSO	\$112.50	\$111.14
166-110-12	CLYBURN, BLANCHE	2307 PICASSO	\$112.50	\$111.14
166-110-13	LARSEN CASE THOMAS TR	2319 PICASSO	\$112.50	\$111.14
166-110-14	CHU, KEN & XIAO LING	4240 MONET	\$112.50	\$111.14
166-110-15	BRETA, ENRICO F	4241 MONET	\$112.50	\$111.14
166-110-16	CRAWFORD, KAREN TR	4259 MONET	\$112.50	\$111.14
166-110-17	GILL, JASWINDER S & SUKHVEER K TR	2370 PICASSO	\$112.50	\$111.14
166-110-18	ROGERS ELIZABETH MARIE ETAL	2358 PICASSO	\$112.50	\$111.14
166-110-19	JAIMES, NANCY	2344 PICASSO	\$112.50	\$111.14
166-110-20	MENDEZ, RAFAEL & PATRICIA	2330 PICASSO	\$112.50	\$111.14
166-110-21	MORA, JOSE MARTIN	2318 PICASSO	\$112.50	\$111.14
166-110-22	MANZO, EDER ETAL	2306 PICASSO	\$112.50	\$111.14
166-110-23	SINGH RAVINDERJEET & KAUR JASMALL	2242 PICASSO	\$112.50	\$111.14
166-110-24	KAUR, MANINDER	2230 PICASSO	\$112.50	\$111.14
166-110-25	FONTANILLA, EDGAR F & IDA B	2224 PICASSO	\$112.50	\$111.14
166-110-26	YATES RICHARD LEE JR	2210 PICASSO	\$112.50	\$111.14
166-110-27	GARCIA, EDUARDO	2204 PICASSO	\$112.50	\$111.14
166-110-28	GOMEZ, MARTIN G & ARACELI R	2156 PICASSO	\$112.50	\$111.14
166-110-29	DIAZ LINDA	2140 PICASSO	\$112.50	\$111.14
166-110-30	BGDK FOUNDATION	4307 EIFFEL	\$112.50	\$111.14

6/6/2023

Zone B4: Weston Ranch Neighborhood Park Landscape Maintenance District
Annual Assessment Roll

APN	OWNER	LOCATION	MAX ASSMT	ACTUAL ASSMT
166-110-31	DREAM FLY LLC	4319 EIFFEL	\$112.50	\$111.14
166-110-32	KAPUR, SANDEEP & TOOLIKA	4331 EIFFEL	\$112.50	\$111.14
166-110-33	ZARATE, SANJUANA	4343 EIFFEL	\$112.50	\$111.14
166-110-34	CHAVEZ LIRA CARLOS & CHAVEZ SILVIA	2056 GERMAIN	\$112.50	\$111.14
166-110-35	FLORES, MARCO A & MARICELA	2038 GERMAIN	\$112.50	\$111.14
166-110-36	DU, YANPING & JUN	2024 GERMAIN	\$112.50	\$111.14
166-110-37	REMIGIO, JULIUS SANTOS	2010 GERMAIN	\$112.50	\$111.14
166-110-38	LLAMAS, IBARRA & JOSEFINA	2011 GERMAIN	\$112.50	\$111.14
166-110-39	EDWARDS, STEPHEN & DANIELLE	2025 GERMAIN	\$112.50	\$111.14
166-110-40	SEKHON, JOGA SINGH	2037 GERMAIN	\$112.50	\$111.14
166-110-41	GRANADOS, ALICIA	2053 GERMAIN	\$112.50	\$111.14
166-110-42	KUMAR, SHAKTI & RAVINDER	2114 PICASSO	\$112.50	\$111.14
166-110-43	ACAIN ANNABEL R & ISAGANI T	2102 PICASSO	\$112.50	\$111.14
166-110-44	MACIAS, TEOFILO G	2036 PICASSO	\$112.50	\$111.14
166-110-45	LUGO REYNALDO RICARDO JIMENEZ & MALD	2028 PICASSO	\$112.50	\$111.14
166-120-01	WANG, ZHONG MING	4203 MONET	\$112.50	\$111.14
166-120-02	GURRY, WILLIAM & RAYLENE TR	4211 MONET	\$112.50	\$111.14
166-120-03	AHMADI, RONA	4219 MONET	\$112.50	\$111.14
166-120-04	MENDOZA, HORACIO & GRACIELA	4227 MONET	\$112.50	\$111.14
166-120-05	BANALES EDWARD & MENESES MONICA	4235 MONET	\$112.50	\$111.14
166-120-06	MITCHELL, PHILLIP JR & LENE E T	4234 MONET	\$112.50	\$111.14
166-120-07	SINGH, AJENDRA S & ANJILA L	4226 MONET	\$112.50	\$111.14
166-120-08	FUENTES JOSE ARMINDO	4218 MONET	\$112.50	\$111.14
166-120-09	SINGH, DALIP	4210 MONET	\$112.50	\$111.14
166-120-10	JOHNSON, CHARLENA A	4202 MONET	\$112.50	\$111.14
166-120-11	FIGUEROA LUCIANO CARRANZA & LEMUS M	4166 MONET	\$112.50	\$111.14
166-120-12	WILLIAMS, DOROTHY	4160 MONET	\$112.50	\$111.14
166-120-13	TEJEDA MARVIL & OCHOA ROSALIA HEREDIA	4154 MONET	\$112.50	\$111.14
166-120-14	FINAU MELE F	4146 MONET	\$112.50	\$111.14
166-120-15	VICTOR BRIAN TORRES ETAL	4138 MONET	\$112.50	\$111.14
166-120-16	BENITEZ MURILLO, ANTONIO	2320 CEZANNE	\$112.50	\$111.14
166-120-17	TEJEDA FRANCISCO J GONZALEZ & GONZALEZ	2306 CEZANNE	\$112.50	\$111.14
166-120-18	BROWN, ARNETTA E	2242 CEZANNE	\$112.50	\$111.14
166-120-19	NAGRA, DALBIR S & KULJIT K	4123 BASTILLE	\$112.50	\$111.14
166-120-20	SIMS, ELIZABETH ETAL	4131 BASTILLE	\$112.50	\$111.14
166-120-21	ESZLINGER ANGEL P & CHRISTINA R	4209 BASTILLE	\$112.50	\$111.14
166-120-22	JIANG, XINYU & JIA	4225 BASTILLE	\$112.50	\$111.14
166-120-23	JAIMES, EMILIO & MARIA G	4237 BASTILLE	\$112.50	\$111.14
166-120-24	ZAMBRANO, THOMAS E	4252 BASTILLE	\$112.50	\$111.14
166-120-25	ARANA, JUAN M	4240 BASTILLE	\$112.50	\$111.14
166-120-26	TRUJILLO MARIA	4222 BASTILLE	\$112.50	\$111.14
166-120-27	LICLICAN, FRANCISCA ETAL	4208 BASTILLE	\$112.50	\$111.14
166-120-28	ORTIZ, MIGUEL A & MEYLIN A	4126 BASTILLE	\$112.50	\$111.14
166-120-29	CHEN, YAN & ZHI YING TR	4120 BASTILLE	\$112.50	\$111.14
166-120-30	ZAINUDDIN MOIZ A & AMATULLAH M	4114 BASTILLE	\$112.50	\$111.14
166-120-31	JOHNSTON, ROBERT D & DEBBIE T	2205 CEZANNE	\$112.50	\$111.14
166-120-32	DE ARRIETA, RUBI CRUZ	2217 CEZANNE	\$112.50	\$111.14
166-120-33	JING, JIAN HUA & CHUNRONG	2229 CEZANNE	\$112.50	\$111.14
166-120-34	NGUYEN, KEVIN	2241 CEZANNE	\$112.50	\$111.14
166-120-35	PLACENCIA, EDWARD J & ANA BELEN P	2307 CEZANNE	\$112.50	\$111.14
166-120-36	ZHANG XIAOQING DENNIS & LU HONG TR	2321 CEZANNE	\$112.50	\$111.14
166-120-37	GUZMAN, MODESTO & JANETH	2335 CEZANNE	\$112.50	\$111.14

6/6/2023

Zone B4: Weston Ranch Neighborhood Park Landscape Maintenance District
Annual Assessment Roll

APN	OWNER	LOCATION	MAX ASSMT	ACTUAL ASSMT
166-120-38	HERNANDEZ, SALVADOR & MARTHA	2349 CEZANNE	\$112.50	\$111.14
166-120-39	DEAN NAFEEZ ASEEM & ZYNAH ALMAZ	4109 MONET	\$112.50	\$111.14
166-120-40	BAINS, JASVIR SINGH	4117 MONET	\$112.50	\$111.14
166-120-41	KASONGO, MIKE TR	4125 MONET	\$112.50	\$111.14
166-120-42	SCALES JERRY & BLOUNT PAMELA TR	4133 MONET	\$112.50	\$111.14
166-120-43	SHAVIES ANGELA S	4141 MONET	\$112.50	\$111.14
166-120-44	WEI, DONG	4149 MONET	\$112.50	\$111.14
166-120-45	MOCABUGAO, VIOLALYN A	4157 MONET	\$112.50	\$111.14
166-130-01	LEADER, SUCHA & KULDIP K	4015 ZEALLY	\$112.50	\$111.14
166-130-02	JAMES, LAWANDA	4027 ZEALLY	\$112.50	\$111.14
166-130-03	MODKINS GERALDINE	2129 VAN GOGH	\$112.50	\$111.14
166-130-04	TENNETY, UDAY SHANKAR & NEERAJA	2141 VAN GOGH	\$112.50	\$111.14
166-130-05	MALHOTRA KIRTI	2203 VAN GOGH	\$112.50	\$111.14
166-130-06	DING, ZHONGLI & XIAOCHUN TR	2219 VAN GOGH	\$112.50	\$111.14
166-130-07	ORTIZ, RICKY E & TAMRA F	2237 VAN GOGH	\$112.50	\$111.14
166-130-08	CABRAL, GILBERT	2253 VAN GOGH	\$112.50	\$111.14
166-130-09	ANDRADE, SALVADOR LUA & BEATRIZ	2305 VAN GOGH	\$112.50	\$111.14
166-130-10	OSEI, GERALDINE P	2323 VAN GOGH	\$112.50	\$111.14
166-130-11	ULLHA, MAHMADHUSAN A	2335 VAN GOGH	\$112.50	\$111.14
166-130-12	CORTES, DONALD P JR	2351 VAN GOGH	\$112.50	\$111.14
166-130-13	JIMENEZ ESTHER REYES ETAL	2369 VAN GOGH	\$112.50	\$111.14
166-130-14	PRECIADO CRUZ FERNANDO & JIMENEZ VIRG	4002 MONET	\$112.50	\$111.14
166-130-15	MEZA, JULIO A ALBA	4005 MONET	\$112.50	\$111.14
166-130-16	MAO, XIYUN & YAN	4013 MONET	\$112.50	\$111.14
166-130-17	SALIM MUHAMMAD J & KHAN SAIMA ETAL	4021 MONET	\$112.50	\$111.14
166-130-18	MORAN, JULIA M	4029 MONET	\$112.50	\$111.14
166-130-19	NAKKOUN, KHAMAE	4037 MONET	\$112.50	\$111.14
166-130-20	WAHID, ABDUL	4045 MONET	\$112.50	\$111.14
166-130-21	WILLIAMS RAYBON, TERRIE L	2370 VAN GOGH	\$112.50	\$111.14
166-130-22	AVULA RAMALINGESWAR R & GUDLA LAVAN	2358 VAN GOGH	\$112.50	\$111.14
166-130-23	ING, SENG	2340 VAN GOGH	\$112.50	\$111.14
166-130-24	LOPEZ, HERBERT E SR & GLORIA L	2326 VAN GOGH	\$112.50	\$111.14
166-130-25	SHAH, IBNE I & SHINAZ M	2310 VAN GOGH	\$112.50	\$111.14
166-130-26	ZHU, HUIRONG & TINA	2254 VAN GOGH	\$112.50	\$111.14
166-130-27	AU FORTUNAS LLC	2238 VAN GOGH	\$112.50	\$111.14
166-130-28	GUO MIN & YANG LIN TR	2222 VAN GOGH	\$112.50	\$111.14
166-130-29	PARAS MODESTO C JR & PARAS CORAZON L	2206 VAN GOGH	\$112.50	\$111.14
166-130-30	ANTIPORDA, JEFFRY & GIRLIE	2144 VAN GOGH	\$112.50	\$111.14
166-130-31	MENDOZA, GUADALUPE	2132 VAN GOGH	\$112.50	\$111.14
166-130-32	CORTEZ, JOSE L & YOLANDA E	2120 VAN GOGH	\$112.50	\$111.14
166-130-33	ZHENG JOHN ZHEN HUA ETAL	2108 VAN GOGH	\$112.50	\$111.14
166-130-34	SINGH, GURDEV & KUSHMAWATTIE	2101 CEZANNE	\$112.50	\$111.14
166-130-35	CHIPREZ BALDEMAR	2115 CEZANNE	\$112.50	\$111.14
166-130-36	RODRIGUEZ, EDGAR E ARAMBULA	2127 CEZANNE	\$112.50	\$111.14
166-130-37	DELGADO, SALVADOR L & FLORIDALMA C	2139 CEZANNE	\$112.50	\$111.14
166-130-38	MCDUGAL, GREGORY N	2153 CEZANNE	\$112.50	\$111.14
166-130-39	WILLIAMS, TONY	4105 DEGAS	\$112.50	\$111.14
166-130-40	DUARTE, ANTHONY R JR	4119 DEGAS	\$112.50	\$111.14
166-130-41	CLARK, DAVID E & TRACY D	4127 DEGAS	\$112.50	\$111.14
166-130-42	MENDOZA, NORMA	4135 DEGAS	\$112.50	\$111.14
166-130-43	LIANG, JIN & CHUNYAN	4151 DEGAS	\$112.50	\$111.14
166-130-44	AGUILA, RAUL & CLAUDIA	4150 DEGAS	\$112.50	\$111.14

6/6/2023

Zone B4: Weston Ranch Neighborhood Park Landscape Maintenance District
Annual Assessment Roll

APN	OWNER	LOCATION	MAX ASSMT	ACTUAL ASSMT
166-130-45	LAL SURINDER & SABHARWAL SEEMA	4134 DEGAS	\$112.50	\$111.14
166-130-46	VU, KRISTY	4122 DEGAS	\$112.50	\$111.14
166-130-47	TURCIOS JOSUE A CERNA & DECERNA JEANN	4108 DEGAS	\$112.50	\$111.14
166-140-01	CORBEIL RICHARD L JR & KANJANAPATANAKI	4135 ZEALLY	\$112.50	\$111.14
166-140-02	MUNOZ, DANIEL A & LEESA M	4203 ZEALLY	\$112.50	\$111.14
166-140-03	SINGH, JALJIT	4215 ZEALLY	\$112.50	\$111.14
166-140-04	SINGH, BARA & PARAMJIT	4229 ZEALLY	\$112.50	\$111.14
166-140-05	GONG, DEYU & CUNZHENG TR	4230 ZEALLY	\$112.50	\$111.14
166-140-06	ALVAREZ, HAROLD	4216 ZEALLY	\$112.50	\$111.14
166-140-07	CHRISTENSEN, JOHN & SHAUNNA	4204 ZEALLY	\$112.50	\$111.14
166-140-08	RODRIGUEZ, CRISPIN JR & ROSA G	4134 ZEALLY	\$112.50	\$111.14
166-140-09	HERNANDEZ, JAIME O & MARIBEL ETAL	4126 ZEALLY	\$112.50	\$111.14
166-140-10	MITCHELL HAROLD E	4118 ZEALLY	\$112.50	\$111.14
166-140-11	MOORE, GREGORY KEVIN & JANE MICHELLE	4110 ZEALLY	\$112.50	\$111.14
166-140-12	YANG, JUSAN & JUAN	4107 SEURAT	\$112.50	\$111.14
166-140-13	CORRAL, ROBERT C	4113 SEURAT	\$112.50	\$111.14
166-140-14	FIELDS GAGE DAWN	4119 SEURAT	\$112.50	\$111.14
166-140-15	CUTHBERT SIMON JAMES & ROBIN KAY	4125 SEURAT	\$112.50	\$111.14
166-140-16	GRIMES, DAVID C & CRYSTAL M	4133 SEURAT	\$112.50	\$111.14
166-140-17	EAST, JOHN E	4130 SEURAT	\$112.50	\$111.14
166-140-18	BAIRD, JEFFREY J & FRANCINE M	4124 SEURAT	\$112.50	\$111.14
166-140-19	GARCIA, LEONARDO	4118 SEURAT	\$112.50	\$111.14
166-140-20	SOUZA, RUEBEN ERNESTO & TONI	4112 SEURAT	\$112.50	\$111.14
166-140-21	YANG, JUN RONG & CHRISTINE D	4106 SEURAT	\$112.50	\$111.14
166-140-22	CUISON, EDUARDO R	1932 VAN GOGH	\$112.50	\$111.14
166-140-23	CASTRO YESICA SINAI	1918 VAN GOGH	\$112.50	\$111.14
166-140-24	DOMONDON ROWELIND A & ROBERT G	4129 VAN GOGH	\$112.50	\$111.14
166-140-25	ASENCION, RELUCIO C & ROXANNE A	4147 VAN GOGH	\$112.50	\$111.14
166-140-26	NOLAN, JOSEPH & YANRAN	4150 VAN GOGH	\$112.50	\$111.14
166-140-27	ORTEZ, JOSE R & VILMA D	4132 VAN GOGH	\$112.50	\$111.14
166-140-28	LAM, VAN M	4114 VAN GOGH	\$112.50	\$111.14
166-140-29	MCDADE, MARCUS C SR	4115 PISSARRO	\$112.50	\$111.14
166-140-30	MEDEL, GERARDO & ALEJANDRA C	4127 PISSARRO	\$112.50	\$111.14
166-140-31	IRELAND, JAMES D & REBECCA A	4141 PISSARRO	\$112.50	\$111.14
166-140-32	HERNANDEZ, GWENDOLYN D	4149 PISSARRO	\$112.50	\$111.14
166-140-33	JENKINS, RICKEY & DEBRA	4152 PISSARRO	\$112.50	\$111.14
166-140-34	NISAR, MOHAMMAD	4144 PISSARRO	\$112.50	\$111.14
166-140-35	SANCHEZ, HECTOR M EST & LINDA M	4128 PISSARRO	\$112.50	\$111.14
166-140-36	BLACKBURN, SHELLEY D	4116 PISSARRO	\$112.50	\$111.14
166-140-37	DE MEDINA ANTONIA CONTRERAS	4102 PISSARRO	\$112.50	\$111.14
166-140-39	AQUINO, ENRIQUE A	1815 VAN GOGH	\$112.50	\$111.14
166-140-40	LEWIS, DAWN APRIL	1823 VAN GOGH	\$112.50	\$111.14
166-140-41	UMAYAM, FERNANDO BASA & LIZA	1831 VAN GOGH	\$112.50	\$111.14
166-140-42	TODD, HENRY	1839 VAN GOGH	\$112.50	\$111.14
166-140-43	STILES HARRY HAROLD III & MIRIAM VELARD	1845 VAN GOGH	\$112.50	\$111.14
166-140-44	PASAOA ALFREDO PEREZ & EVANGELINE R	1901 VAN GOGH	\$112.50	\$111.14
166-140-45	NGAN, SU THONG ETAL	1917 VAN GOGH	\$112.50	\$111.14
166-140-46	CORONA VERONICA X	1933 VAN GOGH	\$112.50	\$111.14
166-140-47	ALKAKOS JONATHAN	1947 VAN GOGH	\$112.50	\$111.14
166-140-48	PACHECO DORA	1961 VAN GOGH	\$112.50	\$111.14
166-140-49	LOYA, SAMUEL CABRERA & DOMINGA	2003 VAN GOGH	\$112.50	\$111.14
166-140-50	AINSWORTH, ANGELA	2015 VAN GOGH	\$112.50	\$111.14

6/6/2023

Zone B4: Weston Ranch Neighborhood Park Landscape Maintenance District
Annual Assessment Roll

APN	OWNER	LOCATION	MAX ASSMT	ACTUAL ASSMT
166-140-51	TRAN, HIENNU THI	2021 VAN GOGH	\$112.50	\$111.14
166-140-52	VILLANUEVA, OFELIA	4032 ZEALLY	\$112.50	\$111.14
166-140-53	CORNISH, HORACE J & WILMA E	4018 ZEALLY	\$112.50	\$111.14
166-140-54	SINGH PARBHJOT & KAUR SIMRANJEET	1807 VAN GOGH	\$112.50	\$111.14
166-140-55	HABACON, RONNIE JAY & JENNIFER PEREZ	1776 WILLIAM MOSS	\$112.50	\$0.00
166-340-01	BARBOSA LILIA LARA	2410 ASO TARO	\$112.50	\$111.14
166-340-02	DHILLON, AMARJIT S & JASBIR K	2418 ASO TARO	\$112.50	\$111.14
166-340-03	JACKSON, ANDREW W & DEBORA J	2426 ASO TARO	\$112.50	\$111.14
166-340-04	COLE, JEAROME	2434 ASO TARO	\$112.50	\$111.14
166-340-05	RUSS, SYLVIA	2508 ASO TARO	\$112.50	\$111.14
166-340-06	HENDERSON, WADE	2520 ASO TARO	\$112.50	\$111.14
166-340-07	SIDHU, GURPIAR S	2532 ASO TARO	\$112.50	\$111.14
166-340-08	SINGH, MAKHAN & MANJIT	2544 ASO TARO	\$112.50	\$111.14
166-340-09	RAMOS ANGEL D & CASTRO DAYSI RUIZ	2556 ASO TARO	\$112.50	\$111.14
166-340-10	MARTINEZ MARICELA	4339 MIST TRAIL	\$112.50	\$111.14
166-340-11	PIMENTEL, FEDERICO H & GUILLERMINA H	4315 MIST TRAIL	\$112.50	\$111.14
166-340-12	JABIL, EDGAR SASAM	4303 MIST TRAIL	\$112.50	\$111.14
166-340-13	UPSHAW KAZEEM	4259 MIST TRAIL	\$112.50	\$111.14
166-340-14	PIMENTEL FEDERICO H TR	4251 MIST TRAIL	\$112.50	\$111.14
166-340-15	GRIFFIN, CARLA	2523 MIST TRAIL	\$112.50	\$111.14
166-340-16	MALDONADO, LIBNI A	2515 MIST TRAIL	\$112.50	\$111.14
166-340-17	SPALDING, MARK EARL & CARLA	2507 MIST TRAIL	\$112.50	\$111.14
166-340-18	ZHENG, XITONG & WEI	2506 MIST TRAIL	\$112.50	\$111.14
166-340-19	QUEZADA, DAVID JR	2518 MIST TRAIL	\$112.50	\$111.14
166-340-20	MOU, SHUNBO & GUIFANG	4310 MIST TRAIL	\$112.50	\$111.14
166-340-21	RUEBESAM, VIRGIL W JR & GWEN T	2557 ASO TARO	\$112.50	\$111.14
166-340-22	DARDEN, DEIRDRE	4323 TURBIGO	\$112.50	\$111.14
166-340-23	JIANG, WEN YUE & JIE	4315 TURBIGO	\$112.50	\$111.14
166-340-24	AKENGA SELPHER B & ROGERS O	4303 TURBIGO	\$112.50	\$111.14
166-340-25	LI PING	4255 TURBIGO	\$112.50	\$111.14
166-340-26	ZHAI, XIAODONG & RIKUN	4237 TURBIGO	\$112.50	\$111.14
166-340-27	SANDHU BHAGWANT SINGH	4219 TURBIGO	\$112.50	\$111.14
166-340-28	CHU, LEOLALYNN L	4213 TURBIGO	\$112.50	\$111.14
166-340-29	MENDOZA, GENOVEVA	4204 TURBIGO	\$112.50	\$111.14
166-340-30	HERNANDEZ MANUEL J	4212 TURBIGO	\$112.50	\$111.14
166-340-31	REYES, DENNIS P & ESPERANZA T	4224 TURBIGO	\$112.50	\$111.14
166-340-32	MORRIS, CHARLENE	4238 TURBIGO	\$112.50	\$111.14
166-340-33	DHINDSA, DEVINDER & NAVDEEP	4254 TURBIGO	\$112.50	\$111.14
166-340-34	LI, XIANGTONG & JIA	4306 TURBIGO	\$112.50	\$111.14
166-340-35	BRYANT, MARCEAN M ETAL	4318 TURBIGO	\$112.50	\$111.14
166-340-36	FLOWERS, JOHN W & BARBARA J	4330 TURBIGO	\$112.50	\$111.14
166-340-37	PANTOJA, JOSE G & MARIA	4343 BAYONNE	\$112.50	\$111.14
166-340-38	SINGH, HARJINDER & GAGANPREET K	4329 BAYONNE	\$112.50	\$111.14
166-340-39	CARDINALE ROBERT S & GIGLIOTTI WENDY J	4317 BAYONNE	\$112.50	\$111.14
166-340-40	MALAPIT BRIAN CABASUG & MARIA LOURDE	4305 BAYONNE	\$112.50	\$111.14
166-340-41	DALALO, ARCHIE B & BELLE	4227 BAYONNE	\$112.50	\$111.14
166-340-42	SMITH, GERALD K & SHIFFON L	4221 BAYONNE	\$112.50	\$111.14
166-340-43	AMEEN HOUSING CO OPERATIVE	4215 BAYONNE	\$112.50	\$111.14
166-340-44	GILL, KARAMJIT SINGH ETAL	4209 BAYONNE	\$112.50	\$111.14
166-340-45	HERNANDEZ, HECTOR ROCHA	4201 BAYONNE	\$112.50	\$111.14
166-340-46	MONTEJANO PEDRO RODRIGUEZ	4208 BAYONNE	\$112.50	\$111.14
166-340-47	ESPINO, HORTENCIA	4214 BAYONNE	\$112.50	\$111.14

6/6/2023

Zone B4: Weston Ranch Neighborhood Park Landscape Maintenance District
Annual Assessment Roll

APN	OWNER	LOCATION	MAX ASSMT	ACTUAL ASSMT
166-340-48	KAUR, KULDIP	4220 BAYONNE	\$112.50	\$111.14
166-340-49	DHILLON MOHAN S & KAUR GAGANDEEP ET.	4226 BAYONNE	\$112.50	\$111.14
166-340-50	SINGH, PARAMJODH	4302 BAYONNE	\$112.50	\$111.14
166-340-51	HINE, MATTHEW L & SHANNON M	4316 BAYONNE	\$112.50	\$111.14
166-340-52	BATH MOHINDER ETAL	4328 BAYONNE	\$112.50	\$111.14
166-340-53	PEREZ, CARLOS J & MARIA R	4340 BAYONNE	\$112.50	\$111.14
166-340-54	STOCKTON CITY OF	4319 MIST TRAIL	\$112.50	\$0.00
166-350-01	GONG DEYU & ZHANG CUNZHENG TR	2057 HENRY LONG	\$112.50	\$111.14
166-350-02	AUGUSTUS, UGO I & BLESSING C	2043 HENRY LONG	\$112.50	\$111.14
166-350-03	THOMAS MOLLY P TR	2029 HENRY LONG	\$112.50	\$111.14
166-350-04	HERNANDEZ, JUAN MANUEL	2015 HENRY LONG	\$112.50	\$111.14
166-350-05	FAUMUINA, LYDIA	2003 HENRY LONG	\$112.50	\$111.14
166-350-06	SPENCER JUMA L	2002 LATIGO	\$112.50	\$111.14
166-350-07	SINGH, RANJIT	2014 LATIGO	\$112.50	\$111.14
166-350-08	DIXON DOMINIQUE	2028 LATIGO	\$112.50	\$111.14
166-350-09	PIMENTEL, MARIO A & ANA C	2042 LATIGO	\$112.50	\$111.14
166-350-10	MANZANERO, RENE & ROSARIO	4575 EIFFEL	\$112.50	\$111.14
166-350-11	SINGH, DILRAMNEEK & AMAN K	4563 EIFFEL	\$112.50	\$111.14
166-350-12	AMEEN HOUSING CO OPERATIVE CAL INC	4551 EIFFEL	\$112.50	\$111.14
166-350-13	SINGH, INDERJIT	4539 EIFFEL	\$112.50	\$111.14
166-350-14	ACEVEDO, LUIS J ZUNIGA	4527 EIFFEL	\$112.50	\$111.14
166-350-15	VILLA, ROBERTO & ROSALINA	4513 EIFFEL	\$112.50	\$111.14
166-350-16	AUK, RICKY & VELIA RONQUILLO	4449 EIFFEL	\$112.50	\$111.14
166-350-17	DUMLAO, MAX V ETAL	4450 EIFFEL	\$112.50	\$111.14
166-350-18	LE NHAT VAN & NGUYEN LY KIM THI	4512 EIFFEL	\$112.50	\$111.14
166-350-19	SINGH, BACHAN & MANJINDER	4528 EIFFEL	\$112.50	\$111.14
166-350-20	FLORES VICKY NG TR	4540 EIFFEL	\$112.50	\$111.14
166-350-21	LEE ADRIAN A ETAL	4552 EIFFEL	\$112.50	\$111.14
166-350-22	KHAN, ZABEEN B	1943 LATIGO	\$112.50	\$111.14
166-350-23	TENNETY, UDAY S & NEERAJA	1931 LATIGO	\$112.50	\$111.14
166-350-24	EDWARDS JOHN	1919 LATIGO	\$112.50	\$111.14
166-350-25	ROBERSON, ELLA L	1907 LATIGO	\$112.50	\$111.14
166-350-26	ALVARADO, NANCY SANCHEZ	1904 BENTON	\$112.50	\$111.14
166-350-27	WILLIAMS, TOSHIA C	1918 BENTON	\$112.50	\$111.14
166-350-28	HUTZLER, KEITH & LEAH	1932 BENTON	\$112.50	\$111.14
166-350-29	PASTRAN, CARLOS	1946 BENTON	\$112.50	\$111.14
166-350-30	YANG, YONG TAO & HONGHUA	1960 BENTON	\$112.50	\$111.14
166-350-31	WALKER NAILAH	4468 PISSARRO	\$112.50	\$111.14
166-350-32	RAMIREZ WILDER F ESCOBEDO & GUERRA M	4502 PISSARRO	\$112.50	\$111.14
166-350-33	SINGH, GANDHARV	4514 PISSARRO	\$112.50	\$111.14
166-350-34	AMBOY, RODOLFO B & PERLITA M	4526 PISSARRO	\$112.50	\$111.14
166-350-35	SINGH HARPREET & KAUR HARMEET	4536 PISSARRO	\$112.50	\$111.14
166-350-36	RUGNAO, JOEY R & HERMI T	4550 PISSARRO	\$112.50	\$111.14
166-350-37	CERVANTES, CARLOS ROBERTO	4562 PISSARRO	\$112.50	\$111.14
166-350-38	GUERRERO, JOSE GUADALUPE & MICAELA	1910 LATIGO	\$112.50	\$111.14
166-350-39	PASCUAL, ELMER & LORNA	1922 LATIGO	\$112.50	\$111.14
166-350-40	GONZALES, HERMES	1930 LATIGO	\$112.50	\$111.14
166-350-41	TORENO BELGRADO A & GLENA J	1939 HENRY LONG	\$112.50	\$111.14
166-350-42	ACEVEDO, ELSA	1923 HENRY LONG	\$112.50	\$111.14
166-350-43	SMITH, JOHN MANN & DEIDRE	1911 HENRY LONG	\$112.50	\$111.14
166-360-01	MARKENDEY, VIKRAM ADITYA	4441 EIFFEL	\$112.50	\$111.14
166-360-02	FOX, YAMILET C	4433 EIFFEL	\$112.50	\$111.14

6/6/2023

Zone B4: Weston Ranch Neighborhood Park Landscape Maintenance District
Annual Assessment Roll

APN	OWNER	LOCATION	MAX ASSMT	ACTUAL ASSMT
166-360-03	DUMPIT, SHIERLY F	4425 EIFFEL	\$112.50	\$111.14
166-360-04	JACK, JOSEPH E SR & CAROLAND E	4417 EIFFEL	\$112.50	\$111.14
166-360-05	LI, JIAYI & YANLI	4411 EIFFEL	\$112.50	\$111.14
166-360-06	GAMARRA, CORINO	4403 EIFFEL	\$112.50	\$111.14
166-360-07	BALOGUN, OLUSEGUN TONY & PEGGY	4367 EIFFEL	\$112.50	\$111.14
166-360-08	MADAYAG, RICARDO A & JUANA F	4355 EIFFEL	\$112.50	\$111.14
166-360-09	UPPAL JESSIE & KAUR JASWINDER	4366 EIFFEL	\$112.50	\$111.14
166-360-10	VEGA, RAUL & MARIA	4402 EIFFEL	\$112.50	\$111.14
166-360-11	PACO, LUZ	4410 EIFFEL	\$112.50	\$111.14
166-360-12	PHAN, LINH	4418 EIFFEL	\$112.50	\$111.14
166-360-13	VEGA, EVELYN GISEL	4426 EIFFEL	\$112.50	\$111.14
166-360-14	SINGH, KRISHAN	4434 EIFFEL	\$112.50	\$111.14
166-360-15	LOMBOY, VICTOR L & SIELA MONICA	4442 EIFFEL	\$112.50	\$111.14
166-360-16	SIMPSON, GARRY	1963 BENTON	\$112.50	\$111.14
166-360-17	LASSITER JUSTIN SR & MARIA	1947 BENTON	\$112.50	\$111.14
166-360-18	ROBINSON, DANIELE	1933 BENTON	\$112.50	\$111.14
166-360-19	CADIS, JOSE	1921 BENTON	\$112.50	\$111.14
166-360-20	SANDOVAL, JUAN C & LUCERO Y	1909 BENTON	\$112.50	\$111.14
166-360-21	JERRELS, DOUGLAS LAMARR & C M	1901 BENTON	\$112.50	\$111.14
166-360-22	HODGES, IMANI	1808 PISSARRO	\$112.50	\$111.14
166-360-23	CAUGHRAN, DANIEL & MICHELLE	1816 PISSARRO	\$112.50	\$111.14
166-360-24	ARREOLA JUAN C & BANUELOS DIANA	1824 PISSARRO	\$112.50	\$111.14
166-360-25	SINGH KULJINDER & KAUR NAVJOT	1902 PISSARRO	\$112.50	\$111.14
166-360-26	RAGO ERLITO Z & RAGO SHIRLEY Y TR	1926 PISSARRO	\$112.50	\$111.14
166-360-27	RAGO, ERLITO Z & SHIRLEY Y TR	1934 PISSARRO	\$112.50	\$111.14
166-360-28	ALVARENGA, FREDI & VIOLETA	1942 PISSARRO	\$112.50	\$111.14
166-360-29	PHANG ROLAND	1945 PISSARRO	\$112.50	\$111.14
166-360-30	RAMIREZ, MANUEL	1937 PISSARRO	\$112.50	\$111.14
166-360-31	RODRIGUEZ BENJAMIN & LUERA ANGELIQUE	1925 PISSARRO	\$112.50	\$111.14
166-360-32	VELASCO, VICTOR	1903 PISSARRO	\$112.50	\$111.14
166-360-33	ABARCA JUAN CARLOS & VELAZQUEZ CLAUD	1833 PISSARRO	\$112.50	\$111.14
166-360-34	ZHANG, XIAOPING & YAHONG	1821 PISSARRO	\$112.50	\$111.14
166-360-35	LUNA MARIA DE LA CRUZ HERNANDEZ & ZUM	1815 PISSARRO	\$112.50	\$111.14
166-360-36	PERALTA, JULIAN A & AMANDA B	4381 PISSARRO	\$112.50	\$111.14
166-360-37	GUTIERREZ RAMIRO	4359 PISSARRO	\$112.50	\$111.14
166-360-38	PERRY, HOWARD J & MONICA C	4346 PISSARRO	\$112.50	\$111.14
166-360-39	NEWMAN, JON PAUL	4360 PISSARRO	\$112.50	\$111.14
166-360-40	ZHU RONGLI & LI HUILIAN	4376 PISSARRO	\$112.50	\$111.14
166-360-41	GILL, GURPRIT SINGH	4390 PISSARRO	\$112.50	\$111.14
166-360-42	GUZMAN MODESTO & CONTRERAS JANETH	4408 PISSARRO	\$112.50	\$111.14
166-360-43	HOWARD, KRISTINE	4420 PISSARRO	\$112.50	\$111.14
166-360-44	JIMENEZ, RICARDO NIETO ETAL	4434 PISSARRO	\$112.50	\$111.14
166-360-45	MELENDEZ ERICK O ETAL	4456 PISSARRO	\$112.50	\$111.14
166-370-01	ASCENCIO JOSE LUIS JR	4906 MOORCROFT	\$112.50	\$111.14
166-370-02	AGULLAR, JAVIER & MAIRA L	4912 MOORCROFT	\$112.50	\$111.14
166-370-03	PADDA, SUKHJINDER SINGH & PAWANDEEP I	4918 MOORCROFT	\$112.50	\$111.14
166-370-04	KAUR, MOHAN INDER	4924 MOORCROFT	\$112.50	\$111.14
166-370-05	SERBAN, MELVIN & DANIELLE	4930 MOORCROFT	\$112.50	\$111.14
166-370-06	KELLEY LASSITER, GLORIA S	4936 MOORCROFT	\$112.50	\$111.14
166-370-07	MOORE, KENNETH R & SOPHIA L	4942 MOORCROFT	\$112.50	\$111.14
166-370-08	CAMPOS, PAUL A	4948 MOORCROFT	\$112.50	\$111.14
166-370-09	SHATZ, JEFFREY & TANYA	4954 MOORCROFT	\$112.50	\$111.14

6/6/2023

Zone B4: Weston Ranch Neighborhood Park Landscape Maintenance District
Annual Assessment Roll

APN	OWNER	LOCATION	MAX ASSMT	ACTUAL ASSMT
166-370-10	MACIALEK, THADDEUS S & MARIA NGUYEN	4960 MOORCROFT	\$112.50	\$111.14
166-370-11	ZIMMER, BRAD D & ANNETTE L	4968 MOORCROFT	\$112.50	\$111.14
166-370-12	LI, ZHIHAO & GUOYI	4972 MOORCROFT	\$112.50	\$111.14
166-370-13	NGUYEN, VU HUY T & LE O T ETAL	4978 MOORCROFT	\$112.50	\$111.14
166-370-14	JACKSON, LIONEL P SR & NATALIE T	4984 MOORCROFT	\$112.50	\$111.14
166-370-15	SMITH, ISA V	4990 MOORCROFT	\$112.50	\$111.14
166-370-16	SANDHU, RAMINDERPAL SINGH & MICKY AM	2229 MOORCROFT	\$112.50	\$111.14
166-370-17	BINALIMBING, JUSTINO T JR ETAL	2217 MOORCROFT	\$112.50	\$111.14
166-370-18	RANGEL, FRANCISCO J & JULIA L	2205 MOORCROFT	\$112.50	\$111.14
166-370-19	BARRIES, WILLIE T SR & FLORENCE E	2210 MOORCROFT	\$112.50	\$111.14
166-370-20	ALCANTARA, ESTRELITO P	2224 MOORCROFT	\$112.50	\$111.14
166-370-21	VILLANUEVA MARIA ROCIO GARCIA ETAL	4981 MOORCROFT	\$112.50	\$111.14
166-370-22	WITT, FLOY N	4975 MOORCROFT	\$112.50	\$111.14
166-370-23	HU, JIFAN & MEI	4969 MOORCROFT	\$112.50	\$111.14
166-370-24	WILLIAMS, JOHN D & LELIS L	4963 MOORCROFT	\$112.50	\$111.14
166-370-25	VEZIRIS, STEFANOS A & RODAMA L TR	4957 MOORCROFT	\$112.50	\$111.14
166-370-26	SCHULER GARY DAVID SR TR ETAL	4951 MOORCROFT	\$112.50	\$111.14
166-370-27	SINGH, GURCHETAN & SUPINDER	4927 MOORCROFT	\$112.50	\$111.14
166-370-28	MERCADO, EDGAR S & DELIA A	4921 MOORCROFT	\$112.50	\$111.14
166-370-29	TW AIRCASTLE LLC	4915 MOORCROFT	\$112.50	\$111.14
166-370-30	BRADLEY, JAMES JR	4909 MOORCROFT	\$112.50	\$111.14
166-370-31	ATKINS, BETTY	4903 MOORCROFT	\$112.50	\$111.14
166-370-32	HORN, DARREN A TR	5137 MOORCROFT	\$112.50	\$111.14
166-370-33	WATKINS, MONICA	BUOY	\$112.50	\$111.14
166-370-34	TINOCO JUAN CARLOS & SANCHEZ KARINA A	2333 BUOY	\$112.50	\$111.14
166-370-35	VIERNES, MARIANO & FELICIA	BUOY	\$112.50	\$111.14
166-370-36	SADRUDDIN, SALEEM K	5017 MOORCROFT	\$112.50	\$111.14
166-370-37	MOUA, WILLIAM B ETAL	5007 MOORCROFT	\$112.50	\$111.14
166-370-38	GANDARA, MICHAEL A	5001 MOORCROFT	\$112.50	\$111.14
166-370-39	SANGHERA, SARABJIT S	4998 MOORCROFT	\$112.50	\$111.14
166-370-40	BELL, ALBERT L & ROSEANN	5002 MOORCROFT	\$112.50	\$111.14
166-370-41	GUO, MAN	5008 MOORCROFT	\$112.50	\$111.14
166-370-42	GILL, MANJIT SINGH & AMANDEEP	5014 MOORCROFT	\$112.50	\$111.14
166-370-43	HALES TERRY ORLANDO	5020 MOORCROFT	\$112.50	\$111.14
166-370-44	OROZCO, CESAR	5140 MOORCROFT	\$112.50	\$111.14
166-370-45	SINGH, ARVIND & EILEEN	5012 SHIPWHEEL	\$112.50	\$111.14
166-370-46	SANGHERA, GURJIT	5029 PIER	\$112.50	\$111.14
166-370-47	GARNER ROSCELYN	5021 PIER	\$112.50	\$111.14
166-370-48	BIBI, HUSEENA	5011 PIER	\$112.50	\$111.14
166-370-49	EDWARDS, DAVID ALLAN & LAURIE L	5003 PIER	\$112.50	\$111.14
166-370-50	HAO, XIAOWEI & JING CHUN	5004 PIER	\$112.50	\$111.14
166-370-51	YANG, JUSAN & JUAN	5016 PIER	\$112.50	\$111.14
166-370-52	OSIAS, ROMEO A JR & MARILYN G	5030 PIER	\$112.50	\$111.14
166-370-53	VENTURA, DAVID J & MARIA TR	5009 SHIPWHEEL	\$112.50	\$111.14
166-370-54	WRIGHT, LONDON	5001 SHIPWHEEL	\$112.50	\$111.14
166-370-55	RINETTI, RONALD E	4943 SHIPWHEEL	\$112.50	\$111.14
166-370-56	GRIGG TAMMY SUE TR	4935 SHIPWHEEL	\$112.50	\$111.14
166-370-57	MAKUBAZA, SENZENI	4927 SHIPWHEEL	\$112.50	\$111.14
166-370-58	SHIVERS, RANDALL & TAUNITA	4919 SHIPWHEEL	\$112.50	\$111.14
166-370-59	INGUANZO, ENRIQUE G & GLORIA	2434 SQUALL	\$112.50	\$111.14
166-370-60	SANA, BERNARDO G & CRISTETA P	2450 SQUALL	\$112.50	\$111.14
166-370-61	JACKSON, VANESSA	2462 SQUALL	\$112.50	\$111.14

6/6/2023

Zone B4: Weston Ranch Neighborhood Park Landscape Maintenance District
Annual Assessment Roll

APN	OWNER	LOCATION	MAX ASSMT	ACTUAL ASSMT
166-370-62	RUAN YIMIN & ZHANG PING	2476 SQUALL	\$112.50	\$111.14
166-370-63	FANG WEIQIANG & KWAN WING SUM VINCE	2477 SQUALL	\$112.50	\$111.14
166-370-64	LOU, SHUXIAN & YANCHUN	2465 SQUALL	\$112.50	\$111.14
166-370-65	MCLEMORE, MAURICE	2453 SQUALL	\$112.50	\$111.14
166-370-66	VAZQUEZ SERVANDO ETAL	2441 SQUALL	\$112.50	\$111.14
166-370-67	ZABALA, MARIA DOLORES	2429 SQUALL	\$112.50	\$111.14
166-370-68	KHANTHAPHENGXAY, KESONE	2417 SQUALL	\$112.50	\$111.14
166-370-69	RAWLINGS ZANE J	2405 SQUALL	\$112.50	\$111.14
166-370-70	GRANBERRY, EARNEST & BARBARA	4908 SHIPWHEEL	\$112.50	\$111.14
166-370-71	GORAYA GAGANDEEP SINGH ETAL	4916 SHIPWHEEL	\$112.50	\$111.14
166-370-72	MILLONIDA, JONATHAN G ETAL	4924 SHIPWHEEL	\$112.50	\$111.14
166-370-73	SINGH, HARNAM & RAJDEEP	4932 SHIPWHEEL	\$112.50	\$111.14
166-370-74	HUSSAIN, SALEEM M ETAL	4940 SHIPWHEEL	\$112.50	\$111.14
166-380-01	DO, DANNY	5131 MOORCROFT	\$112.50	\$111.14
166-380-02	REYES GONZALEZ, ADAN & SANDRA	5125 MOORCROFT	\$112.50	\$111.14
166-380-03	LINO, THEODORE C & CATHERINE A	5119 MOORCROFT	\$112.50	\$111.14
166-380-04	KAUR, AMANDEEP	5113 MOORCROFT	\$112.50	\$111.14
166-380-05	ORPILLA, JOSEPH J & MARIA TERESA	5083 MOORCROFT	\$112.50	\$111.14
166-380-06	PHAN, LINH DUY	5071 MOORCROFT	\$112.50	\$111.14
166-380-07	NAGI INTERNATIONAL CORP	5055 MOORCROFT	\$112.50	\$111.14
166-380-08	ZAVALA, CARLOS & EVELYNN	5047 MOORCROFT	\$112.50	\$111.14
166-380-09	CHAVEZ, ANTHONY E & EIDE	5041 MOORCROFT	\$112.50	\$111.14
166-380-10	KAUR, AMANDEEP & HARMIT	5033 MOORCROFT	\$112.50	\$111.14
166-380-11	MARTINEZ STEVEN S & TINA	5029 MOORCROFT	\$112.50	\$111.14
166-380-12	DELA PAZ MICHAEL ETAL	5023 MOORCROFT	\$112.50	\$111.14
166-380-13	SILOS, JOMARC & EVA B	2320 BUOY	\$112.50	\$111.14
166-380-14	SINGH HARPREET & KAUR RAJINDER	2328 BUOY	\$112.50	\$111.14
166-380-15	ALVAREZ, ROBERT L & DUANGMANY	5026 MOORCROFT	\$112.50	\$111.14
166-380-16	RAFAEL, ISAURO P & LEONIDA H ETAL	5032 MOORCROFT	\$112.50	\$111.14
166-380-17	CELESTE, BELLA G	5038 MOORCROFT	\$112.50	\$111.14
166-380-18	NICOLE, VICTOR A & LUPITA E	5044 MOORCROFT	\$112.50	\$111.14
166-380-19	MAKINDE, HARRY	5050 MOORCROFT	\$112.50	\$111.14
166-380-20	SINGH, AVTAR	5056 MOORCROFT	\$112.50	\$111.14
166-380-21	CANNON, JAMES P & YAMILETH C	5062 MOORCROFT	\$112.50	\$111.14
166-380-22	SHAIBI MUTHANA M	5068 MOORCROFT	\$112.50	\$111.14
166-380-23	MABUTAS, JENNIFER	5074 MOORCROFT	\$112.50	\$111.14
166-380-24	BAINIWAL, AMRIK & MANJIT	5080 MOORCROFT	\$112.50	\$111.14
166-380-25	YAP, TED F & EMELITA P	5086 MOORCROFT	\$112.50	\$111.14
166-380-26	TOOR, ANUP SINGH ETAL	5092 MOORCROFT	\$112.50	\$111.14
166-380-27	SMITH RONNIE L	5098 MOORCROFT	\$112.50	\$111.14
166-380-28	ATLAS, YVETTE D ETAL	5104 MOORCROFT	\$112.50	\$111.14
166-380-29	SINGH, JUSPAL	5110 MOORCROFT	\$112.50	\$111.14
166-380-30	BOTTITA, LYNN	5116 MOORCROFT	\$112.50	\$111.14
166-380-31	MEHTA, VISHAL	5122 MOORCROFT	\$112.50	\$111.14
166-380-32	SINGH, BUTA & MANJIT	5128 MOORCROFT	\$112.50	\$111.14
166-380-33	RANSCHLER, YVONNE ETAL	5134 MOORCROFT	\$112.50	\$111.14
166-380-34	SINGH, HARWANT & JAGIR	5020 SHIPWHEEL	\$112.50	\$111.14
166-380-35	MCCUIN, TERESA	5028 SHIPWHEEL	\$112.50	\$111.14
166-380-36	KONG, XIN TR	5036 SHIPWHEEL	\$112.50	\$111.14
166-380-37	NAGI YAHIA	5102 SHIPWHEEL	\$112.50	\$111.14
166-380-38	PHAN, HIEP T & HUONG Y	5114 SHIPWHEEL	\$112.50	\$111.14
166-380-39	AFZAL MOHAMMAD & SUWAIDA	5126 SHIPWHEEL	\$112.50	\$111.14

6/6/2023

Zone B4: Weston Ranch Neighborhood Park Landscape Maintenance District
Annual Assessment Roll

APN	OWNER	LOCATION	MAX ASSMT	ACTUAL ASSMT
166-380-40	LINDSEY, DON LEE JR	5138 SHIPWHEEL	\$112.50	\$111.14
166-380-41	ALVARADO LINO JAVIER ALGANDAR	5150 SHIPWHEEL	\$112.50	\$111.14
166-380-42	MODESTO, LEO J & DARLENE M TR	5149 SHIPWHEEL	\$112.50	\$111.14
166-380-43	ZENO MONICA A	5137 SHIPWHEEL	\$112.50	\$111.14
166-380-44	BURBANO, RANILLO ETAL	5121 SHIPWHEEL	\$112.50	\$111.14
166-380-45	TROCONES JOSE L ETAL	5113 SHIPWHEEL	\$112.50	\$111.14
166-380-46	ARANDA JUAN C JR & ARANDA MARIA F	5110 PIER	\$112.50	\$111.14
166-380-47	SINGH, TEJBIR	5118 PIER	\$112.50	\$111.14
166-380-48	GHALEB ALI A	5132 PIER	\$112.50	\$111.14
166-380-49	KIM, JEANNY S TR	5144 PIER	\$112.50	\$111.14
166-380-50	STEWART DANA JR & NICKERSON DEJA	2420 GALLEY	\$112.50	\$111.14
166-380-51	ALI, RIASAT & FAZILLAT B ETAL	2426 GALLEY	\$112.50	\$111.14
166-380-52	GONZALEZ, JUANITA	2427 GALLEY	\$112.50	\$111.14
166-380-53	EBARLE, SEVILLARITO A & EDITHA P	2414 BRIARCLIFF	\$112.50	\$111.14
166-380-54	NGO LENNY QUANG	5065 PIER	\$112.50	\$111.14
166-380-55	DUONG, TAM & TAMMY P	5057 PIER	\$112.50	\$111.14
166-380-56	DINH, XUAN	5043 PIER	\$112.50	\$111.14
166-380-57	HELM LOUIS, GIANNA	5042 PIER	\$112.50	\$111.14
166-380-58	MAHARAJ, VINESH C D & SNEH LATA	5054 PIER	\$112.50	\$111.14
166-380-59	DORSEY, MINGER	5066 PIER	\$112.50	\$111.14
166-380-60	PONCE MARCELA MEZA & LEON MARCO ANT	5033 SHIPWHEEL	\$112.50	\$111.14
166-380-61	VILLAMOR ALFRED HERIDIA SR & VILLAMOR	5025 SHIPWHEEL	\$112.50	\$111.14
166-380-62	LIN, XIJIAN & WEIFANG	5017 SHIPWHEEL	\$112.50	\$111.14
166-410-01	MACEDO EFRAIN TORRES & BARBOZA GUAD	5021 JETTY	\$112.50	\$111.14
166-410-02	KAUR, GURBAX	5013 JETTY	\$112.50	\$111.14
166-410-03	HENDERSON, GENEVRA	5005 JETTY	\$112.50	\$111.14
166-410-04	GAOIRAN, FAITH E TR	4951 JETTY	\$112.50	\$111.14
166-410-05	VAHORA AZIZAHMED G & MUNSHI REHANA	4939 JETTY	\$112.50	\$111.14
166-410-06	ARNICK, DEROLD & MICHELE	4927 JETTY	\$112.50	\$111.14
166-410-07	JAMORABON, RONALD & MARILETH	4915 JETTY	\$112.50	\$111.14
166-410-08	VAUGHN, SAMUEL JR & JOYCE M	4903 JETTY	\$112.50	\$111.14
166-410-09	VIRAMONTES, EFRAIN & FELICITAS ETAL	2647 SQUALL	\$112.50	\$111.14
166-410-10	TAO GUOZHONG & LI RUI TR	2635 SQUALL	\$112.50	\$111.14
166-410-11	ANDAYA, ROMERO P & EUGENIA P TR	2623 SQUALL	\$112.50	\$111.14
166-410-12	LI, NORMAN	2611 SQUALL	\$112.50	\$111.14
166-410-13	LASHLEY, CAREY	4914 JETTY	\$112.50	\$111.14
166-410-14	BARAJAS, DAVID LUA	4922 JETTY	\$112.50	\$111.14
166-410-15	BATES, ANITA K	4938 JETTY	\$112.50	\$111.14
166-410-16	LIU, WEIQUN	4950 JETTY	\$112.50	\$111.14
166-410-17	HAMILTON VERNON D & HAMILTON ROSE Z	5002 JETTY	\$112.50	\$111.14
166-410-18	CORTES, JOSE G ALVAREZ & SOFIA	5016 JETTY	\$112.50	\$111.14
166-410-19	XIAO, LEON LIE & SARAH XIAOYING	5020 JETTY	\$112.50	\$111.14
166-410-20	ALVAREZ, TERESA JOSEFINA	5023 ALEE	\$112.50	\$111.14
166-410-21	CAMPOS JESUS JACOBO & JACOBO RABECCA	5015 ALEE	\$112.50	\$111.14
166-410-22	PHILPOTT, ADRENNA L	5007 ALEE	\$112.50	\$111.14
166-410-23	VALENCIA, BENITO & VERONICA	4945 ALEE	\$112.50	\$111.14
166-410-24	CONTRERAS FELIPE J & ADA MARIELA	4933 ALEE	\$112.50	\$111.14
166-410-25	CORBEIL RICHARD L JR & KANJANAPATANAKI	4921 ALEE	\$112.50	\$111.14
166-410-26	BELL VERNON & CELESTE	4909 ALEE	\$112.50	\$111.14
166-410-27	LEI, SUWEN	2543 SQUALL	\$112.50	\$111.14
166-410-28	NAGI YAHIA	2537 SQUALL	\$112.50	\$111.14
166-410-29	MATEO, EMMANUEL & NONABEL L	2531 SQUALL	\$112.50	\$111.14

6/6/2023

Zone B4: Weston Ranch Neighborhood Park Landscape Maintenance District
Annual Assessment Roll

APN	OWNER	LOCATION	MAX ASSMT	ACTUAL ASSMT
166-410-30	PERILLA, AINSLEY T	2525 SQUALL	\$112.50	\$111.14
166-410-31	JEPSON, AUSTIN & JENNIFER	2519 SQUALL	\$112.50	\$111.14
166-410-32	JEFFERSON EDWIN & LA TASHA	2513 SQUALL	\$112.50	\$111.14
166-410-33	ANDERSON, WILLIAM EDWARD & LISA	2507 SQUALL	\$112.50	\$111.14
166-410-34	NGUYEN, MARY	2489 SQUALL	\$112.50	\$111.14
166-410-35	MIRANDA, ABRAHAM & HIDOLINA	2488 SQUALL	\$112.50	\$111.14
166-410-36	ROMAN JAIME S & ROMAN JENNIFER	2504 SQUALL	\$112.50	\$111.14
166-410-37	DE LA CRUZ ELVIA ETAL	4920 TILLER	\$112.50	\$111.14
166-410-38	KAUR, NARINDER ETAL	4928 TILLER	\$112.50	\$111.14
166-410-39	CHEN, YUNQING & XINNAN	4936 TILLER	\$112.50	\$111.14
166-410-40	LANGAS, PETER JAMES ETAL	4944 TILLER	\$112.50	\$111.14
166-410-41	KIZER, GLENN O & MAGDALENA	4958 TILLER	\$112.50	\$111.14
166-410-42	CROWL JEFFREY J & MILDRED G	4955 TILLER	\$112.50	\$111.14
166-410-43	YUEN, SING MAN & KAREN KAM FUNG TR	4947 TILLER	\$112.50	\$111.14
166-410-44	VU, KRISTY	4939 TILLER	\$112.50	\$111.14
166-410-45	ESAN, KEHINDE & FUNMILOLA	4931 TILLER	\$112.50	\$111.14
166-410-46	HAWKINS, MARK B & MARIA A	4923 TILLER	\$112.50	\$111.14
166-410-47	KUMAR, PARVEEN & GURJEET	4917 TILLER	\$112.50	\$111.14
166-410-48	TO, LE ANNE	4911 TILLER	\$112.50	\$111.14
166-410-49	NATT, AMARJIT S & GURBAX	2528 SQUALL	\$112.50	\$111.14
166-410-50	SINGH KAPAL D	2536 SQUALL	\$112.50	\$111.14
166-410-51	SAMPAYAN, ALFREDO & PACITA	4904 ALEE	\$112.50	\$111.14
166-410-52	LUNA, LUIS	4918 ALEE	\$112.50	\$111.14
166-410-53	WU, ERIC MING YIU & SALLY YALI	2535 WHITING	\$112.50	\$111.14
166-410-54	DE LA TORRE, REVERIANO & MARIA V	2523 WHITING	\$112.50	\$111.14
166-410-55	MENDOZA, EDORA L	2517 WHITING	\$112.50	\$111.14
166-410-56	LAL SURINDER & SABHARWAL SEEMA	2509 WHITING	\$112.50	\$111.14
166-410-57	CHOU, CINDY H	2508 WHITING	\$112.50	\$111.14
166-410-58	ALVAREZ ESTEPHEN GUTIERREZ ETAL	2514 WHITING	\$112.50	\$111.14
166-410-59	TAMBUA, REYNALDO & VICTORIA	2522 WHITING	\$112.50	\$111.14
166-410-60	CONTRERAS, FELIPE J & ADA	2536 WHITING	\$112.50	\$111.14
166-410-61	BATTLE WILLIE FAYE ETAL	5014 ALEE	\$112.50	\$111.14
166-420-01	FLORES, ANGEL & ADRIANA	2432 GALLEY	\$112.50	\$111.14
166-420-02	MALONEY, MICHAEL J	2440 GALLEY	\$112.50	\$111.14
166-420-03	FRANK, DONALD E & YAN HE	2448 GALLEY	\$112.50	\$111.14
166-420-04	ACOSTA, PAUL A & FAITH R	2512 GALLEY	\$112.50	\$111.14
166-420-05	KUAN WEN CHUN	2518 GALLEY	\$112.50	\$111.14
166-420-06	BROWN, GERVAISE K & JENELLA P	2524 GALLEY	\$112.50	\$111.14
166-420-07	STITT WANDA JESSICA	2530 GALLEY	\$112.50	\$111.14
166-420-08	PEREZ, JOSE S & RUDELIE A	2536 GALLEY	\$112.50	\$111.14
166-420-09	STEPHENS, LOUWANNA	2544 GALLEY	\$112.50	\$111.14
166-420-10	APOSTOL PABLO A & APOSTOL ERLINDA G	2550 GALLEY	\$112.50	\$111.14
166-420-11	BORRAYO JAYRON MISAEL VILLAVICENCIO ET	2606 GALLEY	\$112.50	\$111.14
166-420-12	GARNER KENNETH R & GLORIA J EVANS	2614 GALLEY	\$112.50	\$111.14
166-420-13	BROWN-HARRIS DEBORAH A TR	2626 GALLEY	\$112.50	\$111.14
166-420-14	BERMUDEZ, MARMI	2638 GALLEY	\$112.50	\$111.14
166-420-15	PEOPLES, CHARLES L	2650 GALLEY	\$112.50	\$111.14
166-420-16	VARGAS, GENARO PARRA & ALMA ROSALES	2662 GALLEY	\$112.50	\$111.14
166-420-17	MONTANEZ, RAFAEL	2674 GALLEY	\$112.50	\$111.14
166-420-18	GARRETT SHANNON C	2702 GALLEY	\$112.50	\$111.14
166-420-19	BUTLER SHALONDA L	2716 GALLEY	\$112.50	\$111.14
166-420-20	SINGH, SUKHWINDER	2730 GALLEY	\$112.50	\$111.14

6/6/2023

Zone B4: Weston Ranch Neighborhood Park Landscape Maintenance District
Annual Assessment Roll

APN	OWNER	LOCATION	MAX ASSMT	ACTUAL ASSMT
166-420-21	PHAM, DANNY & TIFFANY	2744 GALLEY	\$112.50	\$111.14
166-420-22	CHRISTENSEN, CURTIS & NAKA	2743 GALLEY	\$112.50	\$111.14
166-420-23	ALVAREZ, MARISELA ETAL	2719 GALLEY	\$112.50	\$111.14
166-420-24	OGBUEHI, VICTORIA A ETAL	5125 JETTY	\$112.50	\$111.14
166-420-25	CHOU, CHENG JOE	5117 JETTY	\$112.50	\$111.14
166-420-26	SINGH, HARBINDER ETAL	5109 JETTY	\$112.50	\$111.14
166-420-27	JONES, ARTRIE & VALERIE	5035 JETTY	\$112.50	\$111.14
166-420-28	PELUSO, ANGELINA M	5027 JETTY	\$112.50	\$111.14
166-420-29	NANCYZ LLC	5026 JETTY	\$112.50	\$111.14
166-420-30	COMERIE, LESLIE T II & ANDREA	5032 JETTY	\$112.50	\$111.14
166-420-31	TURNER REGINALD & LINDA	5110 JETTY	\$112.50	\$111.14
166-420-32	VIDAL, JAMES & MAGDALL	5124 JETTY	\$112.50	\$111.14
166-420-33	ORTEGA CARMEN & SANDOVAL GRISELDA AL	5132 JETTY	\$112.50	\$111.14
166-420-34	PU, YANPING & XUEXIANG	5146 JETTY	\$112.50	\$111.14
166-420-35	WILLIAMS, FRANCIA ETAL	5147 ALEE	\$112.50	\$111.14
166-420-36	ABU SNEINEH, ALI MUSTAFA	5133 ALEE	\$112.50	\$111.14
166-420-37	STARK DAVID	5127 ALEE	\$112.50	\$111.14
166-420-38	GONZALES, JOANN	5111 ALEE	\$112.50	\$111.14
166-420-39	ORTIZ, JOSE J & MARIA V	5035 ALEE	\$112.50	\$111.14
166-420-40	HERNANDEZ BEATRIZ Y	5029 ALEE	\$112.50	\$111.14
166-420-41	TON, TUAN THAT & OANH MAI THI	5022 ALEE	\$112.50	\$111.14
166-420-42	LAM, JUDITA ETAL	5030 ALEE	\$112.50	\$111.14
166-420-43	MILLER, ROBERT A JR	2521 BRIARCLIFF	\$112.50	\$111.14
166-420-44	SMITH, DAVID H & PATRESE A	2513 BRIARCLIFF	\$112.50	\$111.14
166-420-45	BRYANT HARRY TR	2505 BRIARCLIFF	\$112.50	\$111.14
166-420-46	CHEN, ZHUO PING	2463 BRIARCLIFF	\$112.50	\$111.14
166-420-47	BAJAJ, TARUN	2455 BRIARCLIFF	\$112.50	\$111.14
166-420-48	FERNANDEZ, SERGIO	2447 BRIARCLIFF	\$112.50	\$111.14
166-420-49	TAMBONGCO ARTHUR & JEVIE D	2439 BRIARCLIFF	\$112.50	\$111.14
166-420-50	SHARMA, ANMOL K	2431 BRIARCLIFF	\$112.50	\$111.14
166-420-51	CASIMIRO, JOE & BARBARA	2423 BRIARCLIFF	\$112.50	\$111.14
166-420-52	WALLER, MARTEAL P TR	2422 BRIARCLIFF	\$112.50	\$111.14
166-420-53	AMBRIZ JOSE JUAN & PA	2430 BRIARCLIFF	\$112.50	\$111.14
166-420-54	TOFANI ANTHONY JOSEPH & LENA MARIE	2438 BRIARCLIFF	\$112.50	\$111.14
166-420-55	BURNELL, EVELYN	2446 BRIARCLIFF	\$112.50	\$111.14
166-420-56	LOPEZ, JOSE N	2454 BRIARCLIFF	\$112.50	\$111.14
166-420-57	ELGARICO, NELSON E	2462 BRIARCLIFF	\$112.50	\$111.14
166-420-58	CHANDLER, JON A	2502 BRIARCLIFF	\$112.50	\$111.14
166-420-59	BASRA, NIRMALJIT S & RAJINDER K	2510 BRIARCLIFF	\$112.50	\$111.14
166-420-60	HORTON, HORACE	2518 BRIARCLIFF	\$112.50	\$111.14
166-420-61	NGUYEN MINH THANH & NGUYEN TAMMY T	2526 BRIARCLIFF	\$112.50	\$111.14
166-420-62	MCINTOSH, KRISTINA L	2534 BRIARCLIFF	\$112.50	\$111.14
166-420-63	CONTRERAS, JUAN & LETICIA	2542 BRIARCLIFF	\$112.50	\$111.14
166-420-64	PETERSON, MICHAEL & DEBBIE	2625 GALLEY	\$112.50	\$111.14
166-420-65	HOU, XIN & XIAOHAI	2611 GALLEY	\$112.50	\$111.14
166-420-66	ARCAINA, JOHN	2603 GALLEY	\$112.50	\$111.14
166-420-67	RACHO, DEBORAH	2545 GALLEY	\$112.50	\$111.14
166-420-68	HU YIQUN & YAN TIZHENG TR	2539 GALLEY	\$112.50	\$111.14
166-420-69	MALDONADO ROSA MARIA DURAN ETAL	2533 GALLEY	\$112.50	\$111.14
166-420-70	GLOVER, SHEENNA ETAL	2527 GALLEY	\$112.50	\$111.14
166-420-71	HERNANDEZ, JESUS MORALES & EVANGELIN	2521 GALLEY	\$112.50	\$111.14
166-420-72	JOHNSON BRIAN ANDREW	2515 GALLEY	\$112.50	\$111.14

6/6/2023

Zone B4: Weston Ranch Neighborhood Park Landscape Maintenance District
Annual Assessment Roll

APN	OWNER	LOCATION	MAX ASSMT	ACTUAL ASSMT
166-420-73	WILLIS, TIM A & OLGA L	2449 GALLEY	\$112.50	\$111.14
166-420-74	DANIEL, JU ANNA D	2441 GALLEY	\$112.50	\$111.14
166-420-75	RODRIGUEZ, JOSE JR & FLORENTILE P	2433 GALLEY	\$112.50	\$111.14
166-420-76	STOCKTON CITY OF	UNASSIGNED	\$112.50	\$0.00
166-430-01	SRAI, NIRBINDER K	4452 ABRUZZI	\$112.50	\$111.14
166-430-02	DHILLON RAMANDEEP KAUR ETAL	4448 ABRUZZI	\$112.50	\$111.14
166-430-03	UNG RAY RA	4444 ABRUZZI	\$112.50	\$111.14
166-430-04	KAUR, JASVIR & BHUPINDER	4440 ABRUZZI	\$112.50	\$111.14
166-430-05	KARABALA, M THABET & AMAL TR	4436 ABRUZZI	\$112.50	\$111.14
166-430-06	VUTTHY, VADDANA	4432 ABRUZZI	\$112.50	\$111.14
166-430-07	DODGE MILLIGAN, CHERYL	4428 ABRUZZI	\$112.50	\$111.14
166-430-08	COLEMAN, ROGER F & EUGENIA TR	4424 ABRUZZI	\$112.50	\$111.14
166-430-09	JOHNSON, SAMUEL B III	4420 ABRUZZI	\$112.50	\$111.14
166-430-10	PHUTHAMA-KHANSOUVONG SENH ETAL	4416 ABRUZZI	\$112.50	\$111.14
166-430-11	OSOTEO, ROGELIO S JR	4412 ABRUZZI	\$112.50	\$111.14
166-430-12	SINGH, JATINDERPAL & DARSHAN	4408 ABRUZZI	\$112.50	\$111.14
166-430-13	KAMIN TAMIN	4404 ABRUZZI	\$112.50	\$111.14
166-430-14	BARRETO, RAQUEL PAREDES	4351 MIST TRAIL	\$112.50	\$111.14
166-430-15	MENDOZA, MARCOS	4363 MIST TRAIL	\$112.50	\$111.14
166-430-16	MORENO, MARTIN	4413 MIST TRAIL	\$112.50	\$111.14
166-430-17	LI, JIANJUN & YIMIN TR	4403 ABRUZZI	\$112.50	\$111.14
166-430-18	YANEZ SERGIO GARCIA & GONZALEZ PATRICI	4407 ABRUZZI	\$112.50	\$111.14
166-430-19	BRANNON JEROLD F & BRANNON JUDITH L T	4411 ABRUZZI	\$112.50	\$111.14
166-430-20	GUZMAN, ANTONIO P	4415 ABRUZZI	\$112.50	\$111.14
166-430-21	CHEN, CHARLES C & JASMINE PING	4439 ABRUZZI	\$112.50	\$111.14
166-430-22	KAUR, SATINDER	4443 ABRUZZI	\$112.50	\$111.14
166-430-23	ZHENG, XITONG & WEI	4447 ABRUZZI	\$112.50	\$111.14
166-430-24	TAM, WAI CHUCK	4451 ABRUZZI	\$112.50	\$111.14
166-430-25	SARMIENTO SHIRLEY B TR	4455 ABRUZZI	\$112.50	\$111.14
166-430-26	STOCKTON CITY OF	UNASSIGNED	\$112.50	\$0.00
166-430-27	STOCKTON CITY OF	UNASSIGNED	\$112.50	\$0.00
166-440-01	COVALT, DAMON L & SHERRY L	4459 ABRUZZI	\$112.50	\$111.14
166-440-02	MACHADO, RAMON A & LIZBETH R	4463 ABRUZZI	\$112.50	\$111.14
166-440-03	JOHNSON, CHRIS A	4467 ABRUZZI	\$112.50	\$111.14
166-440-04	MENDOZA AMANDA A BAKER ETAL	4481 ABRUZZI	\$112.50	\$111.14
166-440-05	MARTINEZ, CESAR R & MARCELINA R	4485 ABRUZZI	\$112.50	\$111.14
166-440-06	HER, YENG V ETAL	4489 ABRUZZI	\$112.50	\$111.14
166-440-07	LEON JORGE JR & ELISA INEZ	4493 ABRUZZI	\$112.50	\$111.14
166-440-08	ZHANG QUE YOU ETAL	4509 ABRUZZI	\$112.50	\$111.14
166-440-09	CONTRERAS, RAMON JR	4513 ABRUZZI	\$112.50	\$111.14
166-440-10	HU, RUOLING V	4528 ABRUZZI	\$112.50	\$111.14
166-440-11	SINGH BHARPUR & KAUR AMRIT	4524 ABRUZZI	\$112.50	\$111.14
166-440-12	BERAKI, SARA	4520 ABRUZZI	\$112.50	\$111.14
166-440-13	LAL, SURINDER	4516 ABRUZZI	\$112.50	\$111.14
166-440-14	PALACIOS STEVEN & CASTILLO TERESA	4512 ABRUZZI	\$112.50	\$111.14
166-440-15	GARY, TINA	4508 ABRUZZI	\$112.50	\$111.14
166-440-16	GURROLA, JOSE T	4490 ABRUZZI	\$112.50	\$111.14
166-440-17	SINGH, DALBIR & KULWINDER K	4486 ABRUZZI	\$112.50	\$111.14
166-440-18	DHATT, HARJINDER SINGH & PARMJEET	4482 ABRUZZI	\$112.50	\$111.14
166-440-19	SRAI, NIRMAL SINGH & NIRBINDER K	4478 ABRUZZI	\$112.50	\$111.14
166-440-20	RODRIGUEZ, JUAN H	4464 ABRUZZI	\$112.50	\$111.14
166-440-21	RODRIGUEZ, DAVID	4460 ABRUZZI	\$112.50	\$111.14

6/6/2023

Zone B4: Weston Ranch Neighborhood Park Landscape Maintenance District
Annual Assessment Roll

APN	OWNER	LOCATION	MAX ASSMT	ACTUAL ASSMT
166-450-01	FLORES CHRISTIAN VAZQUEZ ETAL	4560 WOODSHIRE	\$112.50	\$111.14
166-450-02	SILVA, SHIRIKI & JACQUELINE DENISE	4552 WOODSHIRE	\$112.50	\$111.14
166-450-03	KATHAYAT SAMEER S	4544 WOODSHIRE	\$112.50	\$111.14
166-450-04	KNIGHT, MISA	4536 WOODSHIRE	\$112.50	\$111.14
166-450-05	AWADALLA, ADEL	4528 WOODSHIRE	\$112.50	\$111.14
166-450-06	ROMETSCH, FRITZ & RENATE TR	4520 WOODSHIRE	\$112.50	\$111.14
166-450-07	MAI BRANDON TR	2546 NAPOLI	\$112.50	\$111.14
166-450-08	DANIELS, DONNA ETAL	2534 NAPOLI	\$112.50	\$111.14
166-450-09	SINGH, KULDIP	2522 NAPOLI	\$112.50	\$111.14
166-450-10	GEORGE, DARRYL	2510 NAPOLI	\$112.50	\$111.14
166-450-11	PADRE, CHARLITO T	2509 NAPOLI	\$112.50	\$111.14
166-450-12	ODUS OWEN, CAROLYN JANE ETAL	2521 NAPOLI	\$112.50	\$111.14
166-450-13	GEESLIN, ISAAC D SR & GRACE D	2533 NAPOLI	\$112.50	\$111.14
166-450-14	SANDHU, BALVIR KAUR	2547 NAPOLI	\$112.50	\$111.14
166-450-15	HARRIS, DIANA JOSETTE ETAL	4434 MIST TRAIL	\$112.50	\$111.14
166-450-16	JAUREGUI, JAVIER & AUDELIA	4428 MIST TRAIL	\$112.50	\$111.14
166-450-17	CORTEZ BENNY G & ANITA AGUILLAR	4422 MIST TRAIL	\$112.50	\$111.14
166-450-18	KAUR, NABDEEP ETAL	4416 MIST TRAIL	\$112.50	\$111.14
166-450-19	MAGANA, MARIA ROCIO	4419 MIST TRAIL	\$112.50	\$111.14
166-450-20	KAUR, SURINDER	4425 MIST TRAIL	\$112.50	\$111.14
166-450-21	CUNNIFF, JOHN B	4431 MIST TRAIL	\$112.50	\$111.14
166-450-22	THOMPSON, JAMES	4437 MIST TRAIL	\$112.50	\$111.14
166-450-23	WONG, KAN W & CHUN X	4443 MIST TRAIL	\$112.50	\$111.14
166-450-24	SUN, GANG ETAL	4442 MIST TRAIL	\$112.50	\$111.14
166-450-25	CLEAVER, JASON M & SARAH B TR	4505 WOODSHIRE	\$112.50	\$111.14
166-450-26	CHAVEZ, CESAR ETAL	4513 WOODSHIRE	\$112.50	\$111.14
166-450-27	ALEXANDER THOMAS, VALERY	2611 WOODSHIRE	\$112.50	\$111.14
166-450-28	SINGH, BALDEV & KULVINDER	2623 WOODSHIRE	\$112.50	\$111.14
166-450-29	MEI JIEYING	2635 WOODSHIRE	\$112.50	\$111.14
166-450-30	SOLAREZ ANALI PAOLA GUILLEN ETAL	2669 WOODSHIRE	\$112.50	\$111.14
166-450-31	LOZANO, NOE RAMOS	2682 WOODSHIRE	\$112.50	\$111.14
166-450-32	LYONS, CHESTER L TR	2670 WOODSHIRE	\$112.50	\$111.14
166-450-33	SCIVOLETTI EDWARD P & SCIVOLETTI CORREI	2658 WOODSHIRE	\$112.50	\$111.14
166-450-34	NAVARRO, VICTOR M III ETAL	2646 WOODSHIRE	\$112.50	\$111.14
166-450-35	NAVARRO, VICTOR & LETRICIA	2634 WOODSHIRE	\$112.50	\$111.14
166-450-36	MAGGAY RUDY FARIN	2622 WOODSHIRE	\$112.50	\$111.14
166-450-37	AGRAWAL, ASHISH & SONIA RAMSHARAN	2610 WOODSHIRE	\$112.50	\$111.14
166-450-38	SINGH NAVNEET & KAUR GAGANPREET	4545 ABRUZZI	\$112.50	\$111.14
166-450-39	SINGH MANJIT	4544 ABRUZZI	\$112.50	\$111.14
166-450-40	JUAREZ, SAUL & CRISTINA TR	4540 ABRUZZI	\$112.50	\$111.14
166-450-41	BUTLER, TAMAIRA T	4536 ABRUZZI	\$112.50	\$111.14
166-450-42	MIXSON, SAMUEL & SAUNDRA C	4532 ABRUZZI	\$112.50	\$111.14
166-450-43	STOCKTON CITY OF	UNASSIGNED	\$112.50	\$0.00
166-450-44	STOCKTON CITY OF	UNASSIGNED	\$112.50	\$0.00
166-460-01	WILSON FANTACEE	4549 ABRUZZI	\$112.50	\$111.14
166-460-02	LEPE JOSE LUIS & ORTIZ LETICIA	4553 ABRUZZI	\$112.50	\$111.14
166-460-03	PEREZ, ISRAEL & SILVIA N	4557 ABRUZZI	\$112.50	\$111.14
166-460-04	JEFFERSON REGINALD & KATANA	4561 ABRUZZI	\$112.50	\$111.14
166-460-05	NUNEZ, JOSE M & HERMINIA	4565 ABRUZZI	\$112.50	\$111.14
166-460-06	MORRIS, CHARLES & MICHELLE	4569 ABRUZZI	\$112.50	\$111.14
166-460-07	GHAI, VIKRAM	4573 ABRUZZI	\$112.50	\$111.14
166-460-08	LARA MELISSA STEPHANY MEJIA ETAL	4562 MIST TRAIL	\$112.50	\$111.14

6/6/2023

Zone B4: Weston Ranch Neighborhood Park Landscape Maintenance District
Annual Assessment Roll

APN	OWNER	LOCATION	MAX ASSMT	ACTUAL ASSMT
166-460-09	JORDAN, LAZETTE	4550 MIST TRAIL	\$112.50	\$111.14
166-460-10	MITCHELL, STEVEN M ETAL	4538 MIST TRAIL	\$112.50	\$111.14
166-460-11	MARSH, JACQUELINE	4526 MIST TRAIL	\$112.50	\$111.14
166-460-12	RAMIREZ, OCTAVIO	4518 MIST TRAIL	\$112.50	\$111.14
166-460-13	PERALEZ JUAN JOSE JR & THANIA AMERICA A	4510 MIST TRAIL	\$112.50	\$111.14
166-460-14	SORIA ALBERTO MERCADO	4502 MIST TRAIL	\$112.50	\$111.14
166-460-15	PONDLER ABDEL & TAYLOR DELCY	4460 MIST TRAIL	\$112.50	\$111.14
166-460-16	GAMEZ, JESUS A	4454 MIST TRAIL	\$112.50	\$111.14
166-460-17	SUN, CHAO & ZHIMIN	4448 MIST TRAIL	\$112.50	\$111.14
166-460-18	HUNG, LUONG	4449 MIST TRAIL	\$112.50	\$111.14
166-460-19	HUTCHINGS, GEORGETTE R	4455 MIST TRAIL	\$112.50	\$111.14
166-460-20	SYNCERON	4461 MIST TRAIL	\$112.50	\$111.14
166-460-21	ROMANA, TARANJIT S	4503 MIST TRAIL	\$112.50	\$111.14
166-460-22	CACHERO JEFFREY P ETAL	4511 MIST TRAIL	\$112.50	\$111.14
166-460-23	SIEGFRIED, JOHN W & VIVIAN C	4517 MIST TRAIL	\$112.50	\$111.14
166-460-24	NAVARRO, RICHARD & JESUS M	4525 MIST TRAIL	\$112.50	\$111.14
166-460-25	ALBORS, ERNESTO J	4533 MIST TRAIL	\$112.50	\$111.14
166-460-26	LANDSCHOOT, MICHELLE	4541 MIST TRAIL	\$112.50	\$111.14
166-460-27	SINGH, AMANDEEP ETAL	4549 MIST TRAIL	\$112.50	\$111.14
166-460-28	YOUSFI HAYAT EL & RAGHAI ABDELHAK	2709 ABRUZZI	\$112.50	\$111.14
166-460-29	JONES, RUKAIYAH	2721 ABRUZZI	\$112.50	\$111.14
166-460-30	QINGHUA ZHONG & LIU XIAOPING TR	2735 ABRUZZI	\$112.50	\$111.14
166-460-31	EMBAYE, YOSIEF & TIMNIT T	2758 ABRUZZI	\$112.50	\$111.14
166-460-32	BRAR, KAMALJIT S	2746 ABRUZZI	\$112.50	\$111.14
166-460-33	URENDA JAVIER LOPEZ	2734 ABRUZZI	\$112.50	\$111.14
166-460-34	CARRILLO JUAN ANTONIO & DE CARRILLO AU	2722 ABRUZZI	\$112.50	\$111.14
166-460-35	QUIJALVO, ROLANDO A & CORAZON	2710 ABRUZZI	\$112.50	\$111.14
166-460-36	LOPEZ, RAFAEL	4584 ABRUZZI	\$112.50	\$111.14
166-460-37	MONTANEZ, ALVERO	4580 ABRUZZI	\$112.50	\$111.14
166-460-38	LAVAGNINO, EDWIN L	4576 ABRUZZI	\$112.50	\$111.14
166-460-39	ZHANG, DAOZHENG	4572 ABRUZZI	\$112.50	\$111.14
166-460-40	FAULTNER KURTIS LENARD & FAULTNER ROB	4568 ABRUZZI	\$112.50	\$111.14
166-460-41	NAGRA, DALBIR S & KULJIT K	4560 ABRUZZI	\$112.50	\$111.14
166-460-42	RODRIGUEZ, ALEJANDRO M & DORA M	4556 ABRUZZI	\$112.50	\$111.14
166-460-43	ZHOU, CHUNMEI	4552 ABRUZZI	\$112.50	\$111.14
166-460-44	CARAS, EDWARD C & OFELIA	4548 ABRUZZI	\$112.50	\$111.14
166-460-45	STOCKTON CITY OF	UNASSIGNED	\$112.50	\$0.00
166-460-46	STOCKTON CITY OF	UNASSIGNED	\$112.50	\$0.00

Total Assessment: \$113,029.38

6/6/2023

Zone B-5: Weston Ranch Landscape Maintenance District
Annual Assessment Roll

APN	OWNER	LOCATION	MAX ASSMT	ACTUAL ASSMT
166-370-01	ASCENCIO JOSE LUIS JR	4906 MOORCROFT	\$213.20	\$86.60
166-370-02	AGULLAR, JAVIER & MAIRA L	4912 MOORCROFT	\$213.20	\$86.60
166-370-03	PADDA, SUKHJINDER SINGH & PAWANDEE	4918 MOORCROFT	\$213.20	\$86.60
166-370-04	KAUR, MOHAN INDER	4924 MOORCROFT	\$213.20	\$86.60
166-370-05	SERBAN, MELVIN & DANIELLE	4930 MOORCROFT	\$213.20	\$86.60
166-370-06	KELLEY LASSITER, GLORIA S	4936 MOORCROFT	\$213.20	\$86.60
166-370-07	MOORE, KENNETH R & SOPHIA L	4942 MOORCROFT	\$213.20	\$86.60
166-370-08	CAMPOS, PAUL A	4948 MOORCROFT	\$213.20	\$86.60
166-370-09	SHATZ, JEFFREY & TANYA	4954 MOORCROFT	\$213.20	\$86.60
166-370-10	MACIALEK, THADDEUS S & MARIA NGUYEN	4960 MOORCROFT	\$213.20	\$86.60
166-370-11	ZIMMER, BRAD D & ANNETTE L	4968 MOORCROFT	\$213.20	\$86.60
166-370-12	LI, ZHIHAO & GUOYI	4972 MOORCROFT	\$213.20	\$86.60
166-370-13	NGUYEN, VU HUY T & LE O T ETAL	4978 MOORCROFT	\$213.20	\$86.60
166-370-14	JACKSON, LIONEL P SR & NATALIE T	4984 MOORCROFT	\$213.20	\$86.60
166-370-15	SMITH, ISA V	4990 MOORCROFT	\$213.20	\$86.60
166-370-16	SANDHU, RAMINDERPAL SINGH & MICKY /	2229 MOORCROFT	\$213.20	\$86.60
166-370-17	BINALIMBING, JUSTINO T JR ETAL	2217 MOORCROFT	\$213.20	\$86.60
166-370-18	RANGEL, FRANCISCO J & JULIA L	2205 MOORCROFT	\$213.20	\$86.60
166-370-19	BARRIES, WILLIE T SR & FLORENCE E	2210 MOORCROFT	\$213.20	\$86.60
166-370-20	ALCANTARA, ESTRELITO P	2224 MOORCROFT	\$213.20	\$86.60
166-370-21	VILLANUEVA MARIA ROCIO GARCIA ETAL	4981 MOORCROFT	\$213.20	\$86.60
166-370-22	WITT, FLOY N	4975 MOORCROFT	\$213.20	\$86.60
166-370-23	HU, JIFAN & MEI	4969 MOORCROFT	\$213.20	\$86.60
166-370-24	WILLIAMS, JOHN D & LELIS L	4963 MOORCROFT	\$213.20	\$86.60
166-370-25	VEZIRIS, STEFANOS A & RODAMA L TR	4957 MOORCROFT	\$213.20	\$86.60
166-370-26	SCHULER GARY DAVID SR TR ETAL	4951 MOORCROFT	\$213.20	\$86.60
166-370-27	SINGH, GURCHETAN & SUPINDER	4927 MOORCROFT	\$213.20	\$86.60
166-370-28	MERCADO, EDGAR S & DELIA A	4921 MOORCROFT	\$213.20	\$86.60
166-370-29	TW AIRCASTLE LLC	4915 MOORCROFT	\$213.20	\$86.60
166-370-30	BRADLEY, JAMES JR	4909 MOORCROFT	\$213.20	\$86.60
166-370-31	ATKINS, BETTY	4903 MOORCROFT	\$213.20	\$86.60
166-370-32	HORN, DARREN A TR	5137 MOORCROFT	\$213.20	\$86.60
166-370-33	WATKINS, MONICA	2336 BUOY	\$213.20	\$86.60
166-370-34	TINOCO JUAN CARLOS & SANCHEZ KARINA	2333 BUOY	\$213.20	\$86.60
166-370-35	VIERNES, MARIANO & FELICIA	2321 BUOY	\$213.20	\$86.60
166-370-36	SADRUDDIN, SALEEM K	5017 MOORCROFT	\$213.20	\$86.60
166-370-37	MOUA, WILLIAM B ETAL	5007 MOORCROFT	\$213.20	\$86.60
166-370-38	GANDARA, MICHAEL A	5001 MOORCROFT	\$213.20	\$86.60
166-370-39	SANGHERA, SARABJIT S	4998 MOORCROFT	\$213.20	\$86.60
166-370-40	BELL, ALBERT L & ROSEANN	5002 MOORCROFT	\$213.20	\$86.60
166-370-41	GUO, MAN	5008 MOORCROFT	\$213.20	\$86.60
166-370-42	GILL, MANJIT SINGH & AMANDEEP	5014 MOORCROFT	\$213.20	\$86.60
166-370-43	HALES TERRY ORLANDO	5020 MOORCROFT	\$213.20	\$86.60
166-370-44	OROZCO, CESAR	5140 MOORCROFT	\$213.20	\$86.60
166-370-45	SINGH, ARVIND & EILEEN	5012 SHIPWHEEL	\$213.20	\$86.60
166-370-46	SANGHERA, GURJIT	5029 PIER	\$213.20	\$86.60
166-370-47	GARNER ROSCELYN	5021 PIER	\$213.20	\$86.60
166-370-48	BIBI, HUSEENA	5011 PIER	\$213.20	\$86.60
166-370-49	EDWARDS, DAVID ALLAN & LAURIE L	5003 PIER	\$213.20	\$86.60
166-370-50	HAO, XIAOWEI & JING CHUN	5004 PIER	\$213.20	\$86.60
166-370-51	YANG, JUSAN & JUAN	5016 PIER	\$213.20	\$86.60
166-370-52	OSIAS, ROMEO A JR & MARILYN G	5030 PIER	\$213.20	\$86.60

6/6/2023

Zone B-5: Weston Ranch Landscape Maintenance District
Annual Assessment Roll

APN	OWNER	LOCATION	MAX ASSMT	ACTUAL ASSMT
166-370-53	VENTURA, DAVID J & MARIA TR	5009 SHIPWHEEL	\$213.20	\$86.60
166-370-54	WRIGHT, LONDON	5001 SHIPWHEEL	\$213.20	\$86.60
166-370-55	RINETTI, RONALD E	4943 SHIPWHEEL	\$213.20	\$86.60
166-370-56	GRIGG TAMMY SUE TR	4935 SHIPWHEEL	\$213.20	\$86.60
166-370-57	MAKUBAZA, SENZENI	4927 SHIPWHEEL	\$213.20	\$86.60
166-370-58	SHIVERS, RANDALL & TAUNITA	4919 SHIPWHEEL	\$213.20	\$86.60
166-370-59	INGUANZO, ENRIQUE G & GLORIA	2434 SQUALL	\$213.20	\$86.60
166-370-60	SANA, BERNARDO G & CRISTETA P	2450 SQUALL	\$213.20	\$86.60
166-370-61	JACKSON, VANESSA	2462 SQUALL	\$213.20	\$86.60
166-370-62	RUAN YIMIN & ZHANG PING	2476 SQUALL	\$213.20	\$86.60
166-370-63	FANG WEIQIANG & KWAN WING SUM VIN	2477 SQUALL	\$213.20	\$86.60
166-370-64	LOU, SHUXIAN & YANCHUN	2465 SQUALL	\$213.20	\$86.60
166-370-65	MCLEMORE, MAURICE	2453 SQUALL	\$213.20	\$86.60
166-370-66	VAZQUEZ SERVANDO ETAL	2441 SQUALL	\$213.20	\$86.60
166-370-67	ZABALA, MARIA DOLORES	2429 SQUALL	\$213.20	\$86.60
166-370-68	KHANTHAPHENGXAY, KESONE	2417 SQUALL	\$213.20	\$86.60
166-370-69	RAWLINGS ZANE J	2405 SQUALL	\$213.20	\$86.60
166-370-70	GRANBERRY, EARNEST & BARBARA	4908 SHIPWHEEL	\$213.20	\$86.60
166-370-71	GORAYA GAGANDEEP SINGH ETAL	4916 SHIPWHEEL	\$213.20	\$86.60
166-370-72	MILLONIDA, JONATHAN G ETAL	4924 SHIPWHEEL	\$213.20	\$86.60
166-370-73	SINGH, HARNAM & RAJDEEP	4932 SHIPWHEEL	\$213.20	\$86.60
166-370-74	HUSSAIN, SALEEM M ETAL	4940 SHIPWHEEL	\$213.20	\$86.60
166-380-01	DO, DANNY	5131 MOORCROFT	\$213.20	\$86.60
166-380-02	REYES GONZALEZ, ADAN & SANDRA	5125 MOORCROFT	\$213.20	\$86.60
166-380-03	LINO, THEODORE C & CATHERINE A	5119 MOORCROFT	\$213.20	\$86.60
166-380-04	KAUR, AMANDEEP	5113 MOORCROFT	\$213.20	\$86.60
166-380-05	ORPILLA, JOSEPH J & MARIA TERESA	5083 MOORCROFT	\$213.20	\$86.60
166-380-06	PHAN, LINH DUY	5071 MOORCROFT	\$213.20	\$86.60
166-380-07	NAGI INTERNATIONAL CORP	5055 MOORCROFT	\$213.20	\$86.60
166-380-08	ZAVALA, CARLOS & EVELYNN	5047 MOORCROFT	\$213.20	\$86.60
166-380-09	CHAVEZ, ANTHONY E & EIDE	5041 MOORCROFT	\$213.20	\$86.60
166-380-10	KAUR, AMANDEEP & HARMIT	5033 MOORCROFT	\$213.20	\$86.60
166-380-11	MARTINEZ STEVEN S & TINA	5029 MOORCROFT	\$213.20	\$86.60
166-380-12	DELA PAZ MICHAEL ETAL	5023 MOORCROFT	\$213.20	\$86.60
166-380-13	SILOS, JOMARC & EVA B	2320 BUOY	\$213.20	\$86.60
166-380-14	SINGH HARPREET & KAUR RAJINDER	2328 BUOY	\$213.20	\$86.60
166-380-15	ALVAREZ, ROBERT L & DUANGMANY	5026 MOORCROFT	\$213.20	\$86.60
166-380-16	RAFAEL, ISAURO P & LEONIDA H ETAL	5032 MOORCROFT	\$213.20	\$86.60
166-380-17	CELESTE, BELLA G	5038 MOORCROFT	\$213.20	\$86.60
166-380-18	NICOLE, VICTOR A & LUPITA E	5044 MOORCROFT	\$213.20	\$86.60
166-380-19	MAKINDE, HARRY	5050 MOORCROFT	\$213.20	\$86.60
166-380-20	SINGH, AVTAR	5056 MOORCROFT	\$213.20	\$86.60
166-380-21	CANNON, JAMES P & YAMILETH C	5062 MOORCROFT	\$213.20	\$86.60
166-380-22	SHAIBI MUTHANA M	5068 MOORCROFT	\$213.20	\$86.60
166-380-23	MABUTAS, JENNIFER	5074 MOORCROFT	\$213.20	\$86.60
166-380-24	BAINIWAL, AMRIK & MANJIT	5080 MOORCROFT	\$213.20	\$86.60
166-380-25	YAP, TED F & EMELITA P	5086 MOORCROFT	\$213.20	\$86.60
166-380-26	TOOR, ANUP SINGH ETAL	5092 MOORCROFT	\$213.20	\$86.60
166-380-27	SMITH RONNIE L	5098 MOORCROFT	\$213.20	\$86.60
166-380-28	ATLAS, YVETTE D ETAL	5104 MOORCROFT	\$213.20	\$86.60
166-380-29	SINGH, JUSPAL	5110 MOORCROFT	\$213.20	\$86.60
166-380-30	BOTTITA, LYNN	5116 MOORCROFT	\$213.20	\$86.60

6/6/2023

Zone B-5: Weston Ranch Landscape Maintenance District
Annual Assessment Roll

APN	OWNER	LOCATION	MAX ASSMT	ACTUAL ASSMT
166-380-31	MEHTA, VISHAL	5122 MOORCROFT	\$213.20	\$86.60
166-380-32	SINGH, BUTA & MANJIT	5128 MOORCROFT	\$213.20	\$86.60
166-380-33	RANSCHLER, YVONNE ETAL	5134 MOORCROFT	\$213.20	\$86.60
166-380-34	SINGH, HARWANT & JAGIR	5020 SHIPWHEEL	\$213.20	\$86.60
166-380-35	MCCUIN, TERESA	5028 SHIPWHEEL	\$213.20	\$86.60
166-380-36	KONG, XIN TR	5036 SHIPWHEEL	\$213.20	\$86.60
166-380-37	NAGI YAHIA	5102 SHIPWHEEL	\$213.20	\$86.60
166-380-38	PHAN, HIEP T & HUONG Y	5114 SHIPWHEEL	\$213.20	\$86.60
166-380-39	AFZAL MOHAMMAD & SUWAIDA	5126 SHIPWHEEL	\$213.20	\$86.60
166-380-40	LINDSEY, DON LEE JR	5138 SHIPWHEEL	\$213.20	\$86.60
166-380-41	ALVARADO LINO JAVIER ALGANDAR	5150 SHIPWHEEL	\$213.20	\$86.60
166-380-42	MODESTO, LEO J & DARLENE M TR	5149 SHIPWHEEL	\$213.20	\$86.60
166-380-43	ZENO MONICA A	5137 SHIPWHEEL	\$213.20	\$86.60
166-380-44	BURBANO, RANILLO ETAL	5121 SHIPWHEEL	\$213.20	\$86.60
166-380-45	TROCONES JOSE L ETAL	5113 SHIPWHEEL	\$213.20	\$86.60
166-380-46	ARANDA JUAN C JR & ARANDA MARIA F	5110 PIER	\$213.20	\$86.60
166-380-47	SINGH, TEJBIR	5118 PIER	\$213.20	\$86.60
166-380-48	GHALEB ALI A	5132 PIER	\$213.20	\$86.60
166-380-49	KIM, JEANNY S TR	5144 PIER	\$213.20	\$86.60
166-380-50	STEWART DANA JR & NICKERSON DEJA	2420 GALLEY	\$213.20	\$86.60
166-380-51	ALI, RIASAT & FAZILLAT B ETAL	2426 GALLEY	\$213.20	\$86.60
166-380-52	GONZALEZ, JUANITA	2427 GALLEY	\$213.20	\$86.60
166-380-53	EBARLE, SEVILLARITO A & EDITHA P	2414 BRIARCLIFF	\$213.20	\$86.60
166-380-54	NGO LENNY QUANG	5065 PIER	\$213.20	\$86.60
166-380-55	DUONG, TAM & TAMMY P	5057 PIER	\$213.20	\$86.60
166-380-56	DINH, XUAN	5043 PIER	\$213.20	\$86.60
166-380-57	HELM LOUIS, GIANNA	5042 PIER	\$213.20	\$86.60
166-380-58	MAHARAJ, VINESH C D & SNEH LATA	5054 PIER	\$213.20	\$86.60
166-380-59	DORSEY, MINGER	5066 PIER	\$213.20	\$86.60
166-380-60	PONCE MARCELA MEZA & LEON MARCO A	5033 SHIPWHEEL	\$213.20	\$86.60
166-380-61	VILLAMOR ALFRED HERIDIA SR & VILLAMC	5025 SHIPWHEEL	\$213.20	\$86.60
166-380-62	LIN, XIJIAN & WEIFANG	5017 SHIPWHEEL	\$213.20	\$86.60
166-390-01	TORO, JACINTO & MARIA	1714 HENRY LONG	\$213.20	\$86.60
166-390-02	KUMAR, VALWINDER	1730 HENRY LONG	\$213.20	\$86.60
166-390-03	LEUNG FOR MING & LEUNG JING HONG JI/	1742 HENRY LONG	\$213.20	\$86.60
166-390-04	XIONG, YUMEI	1754 HENRY LONG	\$213.20	\$86.60
166-390-05	CASTRO, IRMA F ETAL	1766 HENRY LONG	\$213.20	\$86.60
166-390-06	YANG, CHOU	1778 HENRY LONG	\$213.20	\$86.60
166-390-07	APOSTOL VON ERICK B & REGINA R	1784 HENRY LONG	\$213.20	\$86.60
166-390-08	KIM, KAM & EILEEN	1796 HENRY LONG	\$213.20	\$86.60
166-390-09	ANDRADE, ARNOLD A & NOEMIELIND	1802 HENRY LONG	\$213.20	\$86.60
166-390-10	BESABE DAISY V ETAL	2114 ERICKSON	\$213.20	\$86.60
166-390-11	URBINA, GLORIA ELENA TR	2122 ERICKSON	\$213.20	\$86.60
166-390-12	MOMINI, MOHAMAD SIDIQ & FARIBA	2128 ERICKSON	\$213.20	\$86.60
166-390-13	LING, ZICHENG GARY	2134 ERICKSON	\$213.20	\$86.60
166-390-14	SHARMA BALWINDER & GEETA ETAL	2140 ERICKSON	\$213.20	\$86.60
166-390-15	SYSOUPHANH, VEOMANY & LISA B	2146 ERICKSON	\$213.20	\$86.60
166-390-16	COOK JEREMY M	2152 ERICKSON	\$213.20	\$86.60
166-390-17	ROBANCHO FERDIE D & ROBANCHO MELB	2158 ERICKSON	\$213.20	\$86.60
166-390-18	HANSPARD, BEVERLY BERNICE TR	2164 ERICKSON	\$213.20	\$86.60
166-390-19	MOHAMMED, SAFIQ W & BALQEES B	2165 ERICKSON	\$213.20	\$86.60
166-390-20	KHAN, AKHTAR R & SAYEEDA	2159 ERICKSON	\$213.20	\$86.60

6/6/2023

Zone B-5: Weston Ranch Landscape Maintenance District
Annual Assessment Roll

APN	OWNER	LOCATION	MAX ASSMT	ACTUAL ASSMT
166-390-21	INMAN, JERRY P	2153 ERICKSON	\$213.20	\$86.60
166-390-22	CRAVEN, ANTHONY R & MARILYN	2147 ERICKSON	\$213.20	\$86.60
166-390-23	MOORS, CANDICE MICHELE TR	2141 ERICKSON	\$213.20	\$86.60
166-390-24	CUELLAR, RAMIRO	2135 ERICKSON	\$213.20	\$86.60
166-390-25	MAGHINAY, GENRUD G & NGA JENNY THI	2129 ERICKSON	\$213.20	\$86.60
166-390-26	KANG, SURJIT S & MANDEEP K	2123 ERICKSON	\$213.20	\$86.60
166-390-27	NAMPHA PENG	2111 ERICKSON	\$213.20	\$86.60
166-390-28	LEE, ENG T & SUYING	1811 OAKLEY	\$213.20	\$86.60
166-390-29	SMITH, CHARLES & MARY ANN	1745 BARTLETT	\$213.20	\$86.60
166-390-30	SUERO JULIUS S & JENNIFER	1739 BARTLETT	\$213.20	\$86.60
166-390-31	JONES, VERNETTE	1733 BARTLETT	\$213.20	\$86.60
166-390-32	WENG, DAVID	1727 BARTLETT	\$213.20	\$86.60
166-390-33	MARTIN, FRANK WILLIAM	1721 BARTLETT	\$213.20	\$86.60
166-390-34	HERRERA, ZAMIRAH	1715 BARTLETT	\$213.20	\$86.60
166-390-35	GULLEY, QUINTIN R	1709 BARTLETT	\$213.20	\$86.60
166-390-36	HAND MELISSA ETAL	1703 BARTLETT	\$213.20	\$86.60
166-390-37	HILL, CHARLES	1702 BARTLETT	\$213.20	\$86.60
166-390-38	WU, JUN TR	1708 BARTLETT	\$213.20	\$86.60
166-390-39	YAN RUI SHEN	1714 BARTLETT	\$213.20	\$86.60
166-390-40	CHEN, YAN & ZHI YING TR	1720 BARTLETT	\$213.20	\$86.60
166-390-41	LY, TUYIA	1726 BARTLETT	\$213.20	\$86.60
166-390-42	HOLT MICHAEL ALLEN ETAL	1732 BARTLETT	\$213.20	\$86.60
166-390-43	SISNEROZ, MARTIN JR & WENDY	1738 BARTLETT	\$213.20	\$86.60
166-390-44	EVERBLOOM INVESTMENTS LLC	1744 BARTLETT	\$213.20	\$86.60
166-390-45	SINGH, JAGTAR ETAL	1812 OAKLEY	\$213.20	\$86.60
166-390-46	JACALA, EDWARD S & MAGNOLIA D	1849 ERICKSON	\$213.20	\$86.60
166-390-47	SAELEE, SARN & MEUI	1831 ERICKSON	\$213.20	\$86.60
166-390-48	SISNEROZ MARTIN JR & WENDY	1823 ERICKSON	\$213.20	\$86.60
166-390-49	WASHINGTON, MARCUS TYRONE	1817 ERICKSON	\$213.20	\$86.60
166-390-50	RECINOS MARTINEZ JULIO ALEXANDER & F	1811 ERICKSON	\$213.20	\$86.60
166-390-51	MAGHINAY MILAGROS JOTOJOT TR	1803 ERICKSON	\$213.20	\$86.60
166-390-52	SINGH MANJEET & KAUR MANJIT	1795 ERICKSON	\$213.20	\$86.60
166-390-53	CHIN, FRANCIS CHEN F & BELINDA PHE H	1794 ERICKSON	\$213.20	\$86.60
166-390-54	NORVANG, SOUKSOMPHONE ETAL	1806 ERICKSON	\$213.20	\$86.60
166-390-55	ROBERTS, WAYNE & EDELISA	1812 ERICKSON	\$213.20	\$86.60
166-390-56	X & Z FOUNDATION	1818 ERICKSON	\$213.20	\$86.60
166-390-57	BELL, JOYCE M	1824 ERICKSON	\$213.20	\$86.60
166-390-58	SUPNET, FRANCIS & GINA M	1830 ERICKSON	\$213.20	\$86.60
166-390-59	VALENZUELA, SERGIO & SONIA	1836 ERICKSON	\$213.20	\$86.60
166-390-60	SINGH, AMANDEEP ETAL	1848 ERICKSON	\$213.20	\$86.60
166-390-61	BARENG BONIFACIO M & GRACE	1854 ERICKSON	\$213.20	\$86.60
166-400-01	MENDEZ, LOUIE ETAL	1858 HENRY LONG	\$213.20	\$86.60
166-400-02	CAJINA, JUAN P & MONICA	1854 HENRY LONG	\$213.20	\$86.60
166-400-03	SIQUIAN, D & I ETAL	1846 HENRY LONG	\$213.20	\$86.60
166-400-04	WHITE KENNISHA	1842 HENRY LONG	\$213.20	\$86.60
166-400-05	COOK, DAVID & MARIA	1834 HENRY LONG	\$213.20	\$86.60
166-400-06	CASTANEDA MENDOZA, BLANCA	1830 HENRY LONG	\$213.20	\$86.60
166-400-07	ALI IFROZ I	1822 HENRY LONG	\$213.20	\$86.60
166-400-08	LEGADOS, JEAN G	1818 HENRY LONG	\$213.20	\$86.60
166-400-09	WARTY, ASHISH & VIDYAGAURI TR	1810 HENRY LONG	\$213.20	\$86.60
166-400-10	CORBEIL RICHARD L JR & KANJANAPATAN/	2106 ERICKSON	\$213.20	\$86.60
166-400-11	YUSON, ROLDAN & PORTIA	2098 ERICKSON	\$213.20	\$86.60

6/6/2023

Zone B-5: Weston Ranch Landscape Maintenance District
Annual Assessment Roll

APN	OWNER	LOCATION	MAX ASSMT	ACTUAL ASSMT
166-400-12	YEAP KIAM CHUAN	2090 ERICKSON	\$213.20	\$86.60
166-400-13	LAO, THANH VAN & CHRISTINE KIM	2082 ERICKSON	\$213.20	\$86.60
166-400-14	COOK, GERARD J	2070 ERICKSON	\$213.20	\$86.60
166-400-15	COOK, ANTHONY J & MARIA A	2066 ERICKSON	\$213.20	\$86.60
166-400-16	KASSIM RASHEED ETAL	2058 ERICKSON	\$213.20	\$86.60
166-400-17	LONG, THAN ETAL	2050 ERICKSON	\$213.20	\$86.60
166-400-18	BOJJA PREM KUMAR REDDY	2042 ERICKSON	\$213.20	\$86.60
166-400-19	MATIENZO, MARIA A	2034 ERICKSON	\$213.20	\$86.60
166-400-20	VENTURA, DAVID J & MARIA TR	2026 ERICKSON	\$213.20	\$86.60
166-400-21	NAGRA, DALBIR S & KULJIT K	2018 ERICKSON	\$213.20	\$86.60
166-400-22	CHOU, CHENG J	2010 ERICKSON	\$213.20	\$86.60
166-400-23	RIVERA MARIA ESTHER & SEVERIANO A	1992 ERICKSON	\$213.20	\$86.60
166-400-24	OLMOS MIGUEL ANGEL ESQUIVEL	1984 ERICKSON	\$213.20	\$86.60
166-400-25	RUIZ, JOSE & JOSEFINA M	1976 ERICKSON	\$213.20	\$86.60
166-400-26	RUIZ, HUGO & MONICA	1968 ERICKSON	\$213.20	\$86.60
166-400-27	GILL AMBERJEET KAUR	1960 ERICKSON	\$213.20	\$86.60
166-400-28	ALVAREZ, FRANK V & ISABEL M	1952 ERICKSON	\$213.20	\$86.60
166-400-29	JENKINS SHIRLEY DEE	1944 ERICKSON	\$213.20	\$86.60
166-400-30	JONES, GARRY & YOLANDA	1936 ERICKSON	\$213.20	\$86.60
166-400-31	BASS, STEVEN & EDNA A	1928 ERICKSON	\$213.20	\$86.60
166-400-32	ROYAL, MELBA J HUDSON	1920 ERICKSON	\$213.20	\$86.60
166-400-33	LU, FANG	1912 ERICKSON	\$213.20	\$86.60
166-400-34	BASS ANGELA ETAL	1904 ERICKSON	\$213.20	\$86.60
166-400-35	VALLEJO, GUILLERMO M	4704 BRODERICK	\$213.20	\$86.60
166-400-36	NGUYEN, BINH & LUU THI	4705 PENNEL	\$213.20	\$86.60
166-400-37	RANI, MEENA	4706 PENNEL	\$213.20	\$86.60
166-400-38	ROACH, CLARENCE & PATRICIA	1855 ERICKSON	\$213.20	\$86.60
166-400-39	KHAN, AAMIR	1861 ERICKSON	\$213.20	\$86.60
166-400-40	DAVIS, ALMEDA S	1867 ERICKSON	\$213.20	\$86.60
166-400-41	XU, CHAOHONG & JING	1873 ERICKSON	\$213.20	\$86.60
166-400-42	SINGH, SUKHRAJ & RAJ	1879 ERICKSON	\$213.20	\$86.60
166-400-43	VEGA, HECTOR & ROSA M	1885 ERICKSON	\$213.20	\$86.60
166-400-44	AKHTAR, RABIA	1893 ERICKSON	\$213.20	\$86.60
166-400-45	SIDHU, HARNAIK S & PARMJIT	1899 ERICKSON	\$213.20	\$86.60
166-400-46	GAITHER VINCENT ETAL	1905 ERICKSON	\$213.20	\$86.60
166-400-47	SAMPAYAN PEDRO & SONIA	1913 ERICKSON	\$213.20	\$86.60
166-400-48	REYES, LEONOR	1961 ERICKSON	\$213.20	\$86.60
166-400-49	SANDHU MANDEEP S & NIRMALJIT K	1975 ERICKSON	\$213.20	\$86.60
166-400-50	GONZALEZ JOSE DE JESUS & MACHUCA SO	1981 ERICKSON	\$213.20	\$86.60
166-400-51	DOWDELL DEBBIE E TR	1987 ERICKSON	\$213.20	\$86.60
166-400-52	GUTIERREZ, IRUBEL MERCADO & IRENE A	1995 ERICKSON	\$213.20	\$86.60
166-400-53	SINGH JASWANT & KAUR SUKHWINDER	2009 ERICKSON	\$213.20	\$86.60
166-400-54	BARRADA MICAELA ALEJO	2015 ERICKSON	\$213.20	\$86.60
166-400-55	ALBERTO JOSENIO S & ELENITA I	2021 ERICKSON	\$213.20	\$86.60
166-400-56	CRUZ, ARMANDO P & MARIA J	2059 ERICKSON	\$213.20	\$86.60
166-400-57	ELLIOTT JAMES EDWARD	2065 ERICKSON	\$213.20	\$86.60
166-400-58	SINGH, SURINDER & BALBIR	2071 ERICKSON	\$213.20	\$86.60
166-400-59	SHORI, SEEMA	2083 ERICKSON	\$213.20	\$86.60
166-400-60	HEM LOEUN & HEAN	2091 ERICKSON	\$213.20	\$86.60
166-400-61	LEDEZMA, RIGOBERTO SR & JUDITH	2097 ERICKSON	\$213.20	\$86.60
166-400-62	LEBEAU, ROBERT C	2105 ERICKSON	\$213.20	\$86.60
166-400-63	WHITE ROY ANTHONY & RENE LESLIE	1819 OAKLEY	\$213.20	\$86.60

6/6/2023

Zone B-5: Weston Ranch Landscape Maintenance District
Annual Assessment Roll

APN	OWNER	LOCATION	MAX ASSMT	ACTUAL ASSMT
166-400-64	LIN WANHUA	1831 OAKLEY	\$213.20	\$86.60
166-400-65	SAMUDIO, ROLANDO A TR	1835 OAKLEY	\$213.20	\$86.60
166-400-66	RATSAMY, PAUL & PANCY ETAL	1843 OAKLEY	\$213.20	\$86.60
166-400-67	SITHIRAVEL THEVATHANUSAN ETAL	1851 OAKLEY	\$213.20	\$86.60
166-400-68	NUNEZ, JOSE HECTOR	1859 OAKLEY	\$213.20	\$86.60
166-400-69	WIDEMON, LILLIAN	1867 OAKLEY	\$213.20	\$86.60
166-400-70	VANG, THENG	1874 OAKLEY	\$213.20	\$86.60
166-400-71	GRAY, KAMASHA E	1868 OAKLEY	\$213.20	\$86.60
166-400-72	ALHAKIM ISSAM	1860 OAKLEY	\$213.20	\$86.60
166-400-73	DIGESTI, L TR	1852 OAKLEY	\$213.20	\$86.60
166-400-74	NEPOMUCENO, ROUEL & PARALUMAN	1844 OAKLEY	\$213.20	\$86.60
166-400-75	JI, HONGBIN & SUWEN	1836 OAKLEY	\$213.20	\$86.60
166-400-76	MONTALBAN, RICHARD D & LENORA	1828 OAKLEY	\$213.20	\$86.60
166-400-77	FHARELL MICHAEL	1820 OAKLEY	\$213.20	\$86.60
166-410-01	MACEDO EFRAIN TORRES & BARBOZA GU/	5021 JETTY	\$213.20	\$86.60
166-410-02	KAUR, GURBAX	5013 JETTY	\$213.20	\$86.60
166-410-03	HENDERSON, GENEVRA	5005 JETTY	\$213.20	\$86.60
166-410-04	GAOIRAN, FAITH E TR	4951 JETTY	\$213.20	\$86.60
166-410-05	VAHORA AZIZAHMED G & MUNSHI REHAN	4939 JETTY	\$213.20	\$86.60
166-410-06	ARNICK, DEROLD & MICHELE	4927 JETTY	\$213.20	\$86.60
166-410-07	JAMORABON, RONALD & MARILETH	4915 JETTY	\$213.20	\$86.60
166-410-08	VAUGHN, SAMUEL JR & JOYCE M	4903 JETTY	\$213.20	\$86.60
166-410-09	VIRAMONTES, EEFRAIN & FELICITAS ETAL	2647 SQUALL	\$213.20	\$86.60
166-410-10	TAO GUOZHONG & LI RUI TR	2635 SQUALL	\$213.20	\$86.60
166-410-11	ANDAYA, ROMERO P & EUGENIA P TR	2623 SQUALL	\$213.20	\$86.60
166-410-12	LI, NORMAN	2611 SQUALL	\$213.20	\$86.60
166-410-13	LASHLEY, CAREY	4914 JETTY	\$213.20	\$86.60
166-410-14	BARAJAS, DAVID LUA	4922 JETTY	\$213.20	\$86.60
166-410-15	BATES, ANITA K	4938 JETTY	\$213.20	\$86.60
166-410-16	LIU, WEIQUN	4950 JETTY	\$213.20	\$86.60
166-410-17	HAMILTON VERNON D & HAMILTON ROSE	5002 JETTY	\$213.20	\$86.60
166-410-18	CORTES, JOSE G ALVAREZ & SOFIA	5016 JETTY	\$213.20	\$86.60
166-410-19	XIAO, LEON LIE & SARAH XIAOYING	5020 JETTY	\$213.20	\$86.60
166-410-20	ALVAREZ, TERESA JOSEFINA	5023 ALEE	\$213.20	\$86.60
166-410-21	CAMPOS JESUS JACOBO & JACOBO RABEC	5015 ALEE	\$213.20	\$86.60
166-410-22	PHILPOTT, ADRENNA L	5007 ALEE	\$213.20	\$86.60
166-410-23	VALENCIA, BENITO & VERONICA	4945 ALEE	\$213.20	\$86.60
166-410-24	CONTRERAS FELIPE J & ADA MARIELA	4933 ALEE	\$213.20	\$86.60
166-410-25	CORBEIL RICHARD L JR & KANJANAPATAN/	4921 ALEE	\$213.20	\$86.60
166-410-26	BELL VERNON & CELESTE	4909 ALEE	\$213.20	\$86.60
166-410-27	LEI, SUWEN	2543 SQUALL	\$213.20	\$86.60
166-410-28	NAGI YAHIA	2537 SQUALL	\$213.20	\$86.60
166-410-29	MATEO, EMMANUEL & NONABEL L	2531 SQUALL	\$213.20	\$86.60
166-410-30	PERILLA, AINSLEY T	2525 SQUALL	\$213.20	\$86.60
166-410-31	JEPSON, AUSTIN & JENNIFER	2519 SQUALL	\$213.20	\$86.60
166-410-32	JEFFERSON EDWIN & LA TASHA	2513 SQUALL	\$213.20	\$86.60
166-410-33	ANDERSON, WILLIAM EDWARD & LISA	2507 SQUALL	\$213.20	\$86.60
166-410-34	NGUYEN, MARY	2489 SQUALL	\$213.20	\$86.60
166-410-35	MIRANDA, ABRAHAM & HIDOLINA	2488 SQUALL	\$213.20	\$86.60
166-410-36	ROMAN JAIME S & ROMAN JENNIFER	2504 SQUALL	\$213.20	\$86.60
166-410-37	DE LA CRUZ ELVIA ETAL	4920 TILLER	\$213.20	\$86.60
166-410-38	KAUR, NARINDER ETAL	4928 TILLER	\$213.20	\$86.60

6/6/2023

Zone B-5: Weston Ranch Landscape Maintenance District
Annual Assessment Roll

APN	OWNER	LOCATION	MAX ASSMT	ACTUAL ASSMT
166-410-39	CHEN, YUNQING & XINNAN	4936 TILLER	\$213.20	\$86.60
166-410-40	LANGAS, PETER JAMES ETAL	4944 TILLER	\$213.20	\$86.60
166-410-41	KIZER, GLENN O & MAGDALENA	4958 TILLER	\$213.20	\$86.60
166-410-42	CROWL JEFFREY J & MILDRED G	4955 TILLER	\$213.20	\$86.60
166-410-43	YUEN, SING MAN & KAREN KAM FUNG TR	4947 TILLER	\$213.20	\$86.60
166-410-44	VU, KRISTY	4939 TILLER	\$213.20	\$86.60
166-410-45	ESAN, KEHINDE & FUNMILOLA	4931 TILLER	\$213.20	\$86.60
166-410-46	HAWKINS, MARK B & MARIA A	4923 TILLER	\$213.20	\$86.60
166-410-47	KUMAR, PARVEEN & GURJEET	4917 TILLER	\$213.20	\$86.60
166-410-48	TO, LE ANNE	4911 TILLER	\$213.20	\$86.60
166-410-49	NATT, AMARJIT S & GURBAX	2528 SQUALL	\$213.20	\$86.60
166-410-50	SINGH KAPAL D	2536 SQUALL	\$213.20	\$86.60
166-410-51	SAMPAYAN, ALFREDO & PACITA	4904 ALEE	\$213.20	\$86.60
166-410-52	LUNA, LUIS	4918 ALEE	\$213.20	\$86.60
166-410-53	WU, ERIC MING YIU & SALLY YALI	2535 WHITING	\$213.20	\$86.60
166-410-54	DE LA TORRE, REVERIANO & MARIA V	2523 WHITING	\$213.20	\$86.60
166-410-55	MENDOZA, EDORA L	2517 WHITING	\$213.20	\$86.60
166-410-56	LAL SURINDER & SABHARWAL SEEMA	2509 WHITING	\$213.20	\$86.60
166-410-57	CHOU, CINDY H	2508 WHITING	\$213.20	\$86.60
166-410-58	ALVAREZ ESTEPHEN GUTIERREZ ETAL	2514 WHITING	\$213.20	\$86.60
166-410-59	TAMBUA, REYNALDO & VICTORIA	2522 WHITING	\$213.20	\$86.60
166-410-60	CONTRERAS, FELIPE J & ADA	2536 WHITING	\$213.20	\$86.60
166-410-61	BATTLE WILLIE FAYE ETAL	5014 ALEE	\$213.20	\$86.60
166-420-01	FLORES, ANGEL & ADRIANA	2432 GALLEY	\$213.20	\$86.60
166-420-02	MALONEY, MICHAEL J	2440 GALLEY	\$213.20	\$86.60
166-420-03	FRANK, DONALD E & YAN HE	2448 GALLEY	\$213.20	\$86.60
166-420-04	ACOSTA, PAUL A & FAITH R	2512 GALLEY	\$213.20	\$86.60
166-420-05	KUAN WEN CHUN	2518 GALLEY	\$213.20	\$86.60
166-420-06	BROWN, GERVAISE K & JENELLA P	2524 GALLEY	\$213.20	\$86.60
166-420-07	STITT WANDA JESSICA	2530 GALLEY	\$213.20	\$86.60
166-420-08	PEREZ, JOSE S & RUDELIE A	2536 GALLEY	\$213.20	\$86.60
166-420-09	STEPHENS, LOUWANNA	2544 GALLEY	\$213.20	\$86.60
166-420-10	APOSTOL PABLO A & APOSTOL ERLINDA G	2550 GALLEY	\$213.20	\$86.60
166-420-11	BORRAYO JAYRON MISAEL VILLAVICENCIO	2606 GALLEY	\$213.20	\$86.60
166-420-12	GARNER KENNETH R & GLORIA J EVANS	2614 GALLEY	\$213.20	\$86.60
166-420-13	BROWN-HARRIS DEBORAH A TR	2626 GALLEY	\$213.20	\$86.60
166-420-14	BERMUDEZ, MARMI	2638 GALLEY	\$213.20	\$86.60
166-420-15	PEOPLES, CHARLES L	2650 GALLEY	\$213.20	\$86.60
166-420-16	VARGAS, GENARO PARRA & ALMA ROSALE	2662 GALLEY	\$213.20	\$86.60
166-420-17	MONTANEZ, RAFAEL	2674 GALLEY	\$213.20	\$86.60
166-420-18	GARRETT SHANNON C	2702 GALLEY	\$213.20	\$86.60
166-420-19	BUTLER SHALONDA L	2716 GALLEY	\$213.20	\$86.60
166-420-20	SINGH, SUKHWINDER	2730 GALLEY	\$213.20	\$86.60
166-420-21	PHAM, DANNY & TIFFANY	2744 GALLEY	\$213.20	\$86.60
166-420-22	CHRISTENSEN, CURTIS & NAKA	2743 GALLEY	\$213.20	\$86.60
166-420-23	ALVAREZ, MARISELA ETAL	2719 GALLEY	\$213.20	\$86.60
166-420-24	OGBUEHI, VICTORIA A ETAL	5125 JETTY	\$213.20	\$86.60
166-420-25	CHOU, CHENG JOE	5117 JETTY	\$213.20	\$86.60
166-420-26	SINGH, HARBINDER ETAL	5109 JETTY	\$213.20	\$86.60
166-420-27	JONES, ARTRIE & VALERIE	5035 JETTY	\$213.20	\$86.60
166-420-28	PELUSO, ANGELINA M	5027 JETTY	\$213.20	\$86.60
166-420-29	NANCYZ LLC	5026 JETTY	\$213.20	\$86.60

6/6/2023

Zone B-5: Weston Ranch Landscape Maintenance District
Annual Assessment Roll

APN	OWNER	LOCATION	MAX ASSMT	ACTUAL ASSMT
166-420-30	COMERIE, LESLIE T II & ANDREA	5032 JETTY	\$213.20	\$86.60
166-420-31	TURNER REGINALD & LINDA	5110 JETTY	\$213.20	\$86.60
166-420-32	VIDAL, JAMES & MAGDALL	5124 JETTY	\$213.20	\$86.60
166-420-33	ORTEGA CARMEN & SANDOVAL GRISELDA	5132 JETTY	\$213.20	\$86.60
166-420-34	PU, YANPING & XUEXIANG	5146 JETTY	\$213.20	\$86.60
166-420-35	WILLIAMS, FRANCIA ETAL	5147 ALEE	\$213.20	\$86.60
166-420-36	ABU SNEINEH, ALI MUSTAFA	5133 ALEE	\$213.20	\$86.60
166-420-37	STARK DAVID	5127 ALEE	\$213.20	\$86.60
166-420-38	GONZALES, JOANN	5111 ALEE	\$213.20	\$86.60
166-420-39	ORTIZ, JOSE J & MARIA V	5035 ALEE	\$213.20	\$86.60
166-420-40	HERNANDEZ BEATRIZ Y	5029 ALEE	\$213.20	\$86.60
166-420-41	TON, TUAN THAT & OANH MAI THI	5022 ALEE	\$213.20	\$86.60
166-420-42	LAM, JUDITA ETAL	5030 ALEE	\$213.20	\$86.60
166-420-43	MILLER, ROBERT A JR	2521 BRIARCLIFF	\$213.20	\$86.60
166-420-44	SMITH, DAVID H & PATRESE A	2513 BRIARCLIFF	\$213.20	\$86.60
166-420-45	BRYANT HARRY TR	2505 BRIARCLIFF	\$213.20	\$86.60
166-420-46	CHEN, ZHUO PING	2463 BRIARCLIFF	\$213.20	\$86.60
166-420-47	BAJAJ, TARUN	2455 BRIARCLIFF	\$213.20	\$86.60
166-420-48	FERNANDEZ, SERGIO	2447 BRIARCLIFF	\$213.20	\$86.60
166-420-49	TAMBONGCO ARTHUR & JEVIE D	2439 BRIARCLIFF	\$213.20	\$86.60
166-420-50	SHARMA, ANMOL K	2431 BRIARCLIFF	\$213.20	\$86.60
166-420-51	CASIMIRO, JOE & BARBARA	2423 BRIARCLIFF	\$213.20	\$86.60
166-420-52	WALLER, MARTEAL P TR	2422 BRIARCLIFF	\$213.20	\$86.60
166-420-53	AMBRIZ JOSE JUAN & PA	2430 BRIARCLIFF	\$213.20	\$86.60
166-420-54	TOFANI ANTHONY JOSEPH & LENA MARIE	2438 BRIARCLIFF	\$213.20	\$86.60
166-420-55	BURNELL, EVELYN	2446 BRIARCLIFF	\$213.20	\$86.60
166-420-56	LOPEZ, JOSE N	2454 BRIARCLIFF	\$213.20	\$86.60
166-420-57	ELGARICO, NELSON E	2462 BRIARCLIFF	\$213.20	\$86.60
166-420-58	CHANDLER, JON A	2502 BRIARCLIFF	\$213.20	\$86.60
166-420-59	BASRA, NIRMALJIT S & RAJINDER K	2510 BRIARCLIFF	\$213.20	\$86.60
166-420-60	HORTON, HORACE	2518 BRIARCLIFF	\$213.20	\$86.60
166-420-61	NGUYEN MINH THANH & NGUYEN TAMM	2526 BRIARCLIFF	\$213.20	\$86.60
166-420-62	MCINTOSH, KRISTINA L	2534 BRIARCLIFF	\$213.20	\$86.60
166-420-63	CONTRERAS, JUAN & LETICIA	2542 BRIARCLIFF	\$213.20	\$86.60
166-420-64	PETERSON, MICHAEL & DEBBIE	2625 GALLEY	\$213.20	\$86.60
166-420-65	HOU, XIN & XIAOHAI	2611 GALLEY	\$213.20	\$86.60
166-420-66	ARCAINA, JOHN	2603 GALLEY	\$213.20	\$86.60
166-420-67	RACHO, DEBORAH	2545 GALLEY	\$213.20	\$86.60
166-420-68	HU YIQUN & YAN TIZHENG TR	2539 GALLEY	\$213.20	\$86.60
166-420-69	MALDONADO ROSA MARIA DURAN ETAL	2533 GALLEY	\$213.20	\$86.60
166-420-70	GLOVER, SHEENNA ETAL	2527 GALLEY	\$213.20	\$86.60
166-420-71	HERNANDEZ, JESUS MORALES & EVANGEL	2521 GALLEY	\$213.20	\$86.60
166-420-72	JOHNSON BRIAN ANDREW	2515 GALLEY	\$213.20	\$86.60
166-420-73	WILLIS, TIM A & OLGA L	2449 GALLEY	\$213.20	\$86.60
166-420-74	DANIEL, JU ANNA D	2441 GALLEY	\$213.20	\$86.60
166-420-75	RODRIGUEZ, JOSE JR & FLORENTILE P	2433 GALLEY	\$213.20	\$86.60
166-420-76	STOCKTON CITY OF	*UNASSIGNED	\$213.20	\$0.00
166-470-01	DIAZ, GUSTAVO	2003 BUR OAK	\$213.20	\$86.60
166-470-02	KAUR RAJWINDER ETAL	2002 BUR OAK	\$213.20	\$86.60
166-470-03	SCHULER GARY DAVID SR & GERALDINE A	4843 BRODERICK	\$213.20	\$86.60
166-470-04	MORENO ALONSO & BONILLA SANDRA W/	4859 BRODERICK	\$213.20	\$86.60
166-470-05	MORGAN SHAWNTE ETAL	2007 BLACK ROSE	\$213.20	\$86.60

6/6/2023

Zone B-5: Weston Ranch Landscape Maintenance District
Annual Assessment Roll

APN	OWNER	LOCATION	MAX ASSMT	ACTUAL ASSMT
166-470-06	KHAN JAVED ZAMIR & NAZIM NASRIN SHA	2006 BLACK ROSE	\$213.20	\$86.60
166-470-07	GONZALEZ DOLORES V	2015 UNIVERSAL	\$213.20	\$86.60
166-470-08	VAZQUEZ JUAN	2010 UNIVERSAL	\$213.20	\$86.60
166-470-09	REHMAN LUTF U & REHMAN HINA TR	1976 UNIVERSAL	\$213.20	\$86.60
166-470-10	CHAVEZ, JOSE L & MARIA	1964 UNIVERSAL	\$213.20	\$86.60
166-470-11	GARCIA MATTHEW WILLIAM & SANCHEZ C	1952 UNIVERSAL	\$213.20	\$86.60
166-470-12	FERNANDEZ OSCAR A JR & LOYA NORMA F	1940 UNIVERSAL	\$213.20	\$86.60
166-470-13	VALENCIA STEVEN C	1928 UNIVERSAL	\$213.20	\$86.60
166-470-14	ZARATE, MARIA	1916 UNIVERSAL	\$213.20	\$86.60
166-470-15	EBARVIA MINERVA M	1904 UNIVERSAL	\$213.20	\$86.60
166-470-16	BACA DAVID & YOLANDA	1850 UNIVERSAL	\$213.20	\$86.60
166-470-17	LARA, MARTIN CARRANZA & CLAUDIA V	1844 UNIVERSAL	\$213.20	\$86.60
166-470-18	MATA, GERARDO	1838 UNIVERSAL	\$213.20	\$86.60
166-470-19	SINGH, SATINDERPAL & KAMALJIT	1832 UNIVERSAL	\$213.20	\$86.60
166-470-20	HANG DAN THANH & BETTY P	1826 UNIVERSAL	\$213.20	\$86.60
166-470-21	LEYVA, MONICA	4958 BERNAL	\$213.20	\$86.60
166-470-22	ZHANG, JING CHUN & XIAOWEI	4946 BERNAL	\$213.20	\$86.60
166-470-23	BAILEY, SANDRA	4934 BERNAL	\$213.20	\$86.60
166-470-24	MARTINEZ MARIA E & ADOLFO	4922 BERNAL	\$213.20	\$86.60
166-470-25	ALONSO CARRASCO MARCO A	4910 BERNAL	\$213.20	\$86.60
166-470-26	PIMENTEL, VICENTE & GUADALUPE	4866 BERNAL	\$213.20	\$86.60
166-470-27	LI, SUQUAN & BINGHUA	4854 BERNAL	\$213.20	\$86.60
166-470-28	WYRICK AARON & CAMBRIA	4842 BERNAL	\$213.20	\$86.60
166-470-29	LOPEZ, JOSE RAMON & CRISTINA A	4830 BERNAL	\$213.20	\$86.60
166-470-30	SEMUAS, CHARLES K & LEAH X	4818 BERNAL	\$213.20	\$86.60
166-470-31	VIZCARRA MARIA ESTHER ETAL	1817 DOMINION	\$213.20	\$86.60
166-470-32	RUIZ ALFREDO & LILLIANA VILLALOBOS	1825 DOMINION	\$213.20	\$86.60
166-470-33	PHAM, LINH Y ETAL	1833 DOMINION	\$213.20	\$86.60
166-470-34	ESCOTO BEATRIZ G	4805 BERNAL	\$213.20	\$86.60
166-470-35	DENG, WENJIE & MICHELLE W TR	4817 BERNAL	\$213.20	\$86.60
166-470-36	ALEMAN, ABEL	4829 BERNAL	\$213.20	\$86.60
166-470-37	HERRERA, EFRAIN A	4841 BERNAL	\$213.20	\$86.60
166-470-38	SANCHEZ MARTHA PATRICIA AGUILAR & B	4853 BERNAL	\$213.20	\$86.60
166-470-39	PATRICK, MICHAEL & PATRICIA	4865 BERNAL	\$213.20	\$86.60
166-470-40	ORTEGA, DAVID	4909 BERNAL	\$213.20	\$86.60
166-470-41	FERNANDEZ FERNANDO PIMENTEL & KARI	4921 BERNAL	\$213.20	\$86.60
166-470-42	AHLUWALIA MANOJ & AHLUWALIA INDR/	4933 BERNAL	\$213.20	\$86.60
166-470-43	GREEN, SHERRY	4945 BERNAL	\$213.20	\$86.60
166-470-44	PHAM, DAO QUANG & PHUONG	4957 BERNAL	\$213.20	\$86.60
166-470-45	BAMBICO, DIXIE	1853 UNIVERSAL	\$213.20	\$86.60
166-470-46	NECESARIO BRYSON L & JONALYN P	1907 UNIVERSAL	\$213.20	\$86.60
166-470-47	ALVAREZ MARIA LUISA	1921 UNIVERSAL	\$213.20	\$86.60
166-470-48	ASHRAF, MOHAMMAD TR ETAL	1933 UNIVERSAL	\$213.20	\$86.60
166-470-49	EALY-BUFORD TIA R	1945 UNIVERSAL	\$213.20	\$86.60
166-470-50	HU, YUMING & JIHONG F	4946 BRODERICK	\$213.20	\$86.60
166-470-51	SAFFARI, MOHAMMED R	4928 BRODERICK	\$213.20	\$86.60
166-470-52	ARREDONDO ALONZO CUELLAR	4910 BRODERICK	\$213.20	\$86.60
166-470-53	NITTUR, RAVIKUMAR S TR ETAL	1936 BLACK ROSE	\$213.20	\$86.60
166-470-54	SINGH, MANJIT & GURJIT	1930 BLACK ROSE	\$213.20	\$86.60
166-470-55	SINGH, SURAJ & VIJAY	1924 BLACK ROSE	\$213.20	\$86.60
166-470-56	REYNOSO, HUGO & MARIA	1918 BLACK ROSE	\$213.20	\$86.60
166-470-57	FRANCO CRISTIAN CASTILLO	1911 BLACK ROSE	\$213.20	\$86.60

6/6/2023

Zone B-5: Weston Ranch Landscape Maintenance District
Annual Assessment Roll

APN	OWNER	LOCATION	MAX ASSMT	ACTUAL ASSMT
166-470-58	SOLORZANO, JOSE R & EVELYN K	1919 BLACK ROSE	\$213.20	\$86.60
166-470-59	JENKINS, CHERLENA NICOLE	1923 BLACK ROSE	\$213.20	\$86.60
166-470-60	SAHOTA, BALJINDER	1929 BLACK ROSE	\$213.20	\$86.60
166-470-61	HU FENGDUO & HSU LYNN RUNIAN	1935 BLACK ROSE	\$213.20	\$86.60
166-470-62	WU JUN TR	4898 BRODERICK	\$213.20	\$86.60
166-470-63	TOMASINO, MANUEL E & SONIA E	4872 BRODERICK	\$213.20	\$86.60
166-470-64	DUAN, YANGSHENG & CHEN	4856 BRODERICK	\$213.20	\$86.60
166-470-65	JIANG, SHUGIN	4840 BRODERICK	\$213.20	\$86.60
166-470-66	WU, MENGJIN & HUAXIN TR	4824 BRODERICK	\$213.20	\$86.60
166-470-67	WEIWU ZHONG & LIN NA TR	4808 BRODERICK	\$213.20	\$86.60
166-470-68	MARTINEZ LUIS ALFREDO & RODRIGUEZ EI	4752 BRODERICK	\$213.20	\$86.60
166-470-69	ZHANG, XIUJUN TR	4736 BRODERICK	\$213.20	\$86.60
166-470-70	EVANS, ELIZABETH	4720 BRODERICK	\$213.20	\$86.60
166-470-71	KHAN MOHAMMED S & ALI FARHAT T ETA	4717 PENNEL	\$213.20	\$86.60
166-470-72	AMADOR SALVADOR J & LUZ ELVIRA	4729 PENNEL	\$213.20	\$86.60
166-470-73	ZABALA, ALFONSO N ETAL	4741 PENNEL	\$213.20	\$86.60
166-470-74	GONZALES, HUMBERTO & ANGELA	4753 PENNEL	\$213.20	\$86.60
166-470-75	SINGH, DHARMEND & DEVINA	4815 PENNEL	\$213.20	\$86.60
166-470-76	MONTALVAN, FELIPE A & VALERIA	4827 PENNEL	\$213.20	\$86.60
166-470-77	JIMENEZ, RAUL & GRISELDA	4839 PENNEL	\$213.20	\$86.60
166-470-78	LEUNG, CHHOEURT	4840 PENNEL	\$213.20	\$86.60
166-470-79	ARAICA ALVARO J & ARAICA ALIDA M TR	4826 PENNEL	\$213.20	\$86.60
166-470-80	ARAICA ALVARO J & ALIDA M TR	4814 PENNEL	\$213.20	\$86.60
166-470-81	SAFFARI, MOHAMMAD & KIMBERLY	4756 PENNEL	\$213.20	\$86.60
166-470-82	ZHANG, ZHENYU & SUWEN	4742 PENNEL	\$213.20	\$86.60
166-470-83	CHU TED & ZHENG HONG BIN	4730 PENNEL	\$213.20	\$86.60
166-470-84	BANSAL, AMIT	4718 PENNEL	\$213.20	\$86.60
166-480-01	CHEN, GUOHUA & YONGNAN TR	2015 BUR OAK	\$213.20	\$86.60
166-480-02	HUANG, SHOU LUNG & JIAN WEI	2027 BUR OAK	\$213.20	\$86.60
166-480-03	HANCOCK, MARVIN & DELJA	2039 BUR OAK	\$213.20	\$86.60
166-480-04	HILLYARD, BRYAN L	2053 BUR OAK	\$213.20	\$86.60
166-480-05	ORELLANA, JOSE D	2105 BUR OAK	\$213.20	\$86.60
166-480-06	SERRANO, FELICIANO RODRIGUEZ & MARI	2117 BUR OAK	\$213.20	\$86.60
166-480-07	HUNDAL, AMRITPAL S & MANDEEP K	2129 BUR OAK	\$213.20	\$86.60
166-480-08	GARRETT, ROCHELLE N	4807 MORAGA	\$213.20	\$86.60
166-480-09	MACABUGAO, MARILYN ABAT	4819 MORAGA	\$213.20	\$86.60
166-480-10	CASTILLO, ESTEICY A ETAL	4831 MORAGA	\$213.20	\$86.60
166-480-11	CARRIER, TAKIYAH TR ETAL	4843 MORAGA	\$213.20	\$86.60
166-480-12	MADERA-ARROYO RAFAEL	4855 MORAGA	\$213.20	\$86.60
166-480-13	LA RUE, LILLIAN ANN	4867 MORAGA	\$213.20	\$86.60
166-480-14	DAVIS, LENNARD III	4879 MORAGA	\$213.20	\$86.60
166-480-15	ORTIZ, JAIME	2016 BUR OAK	\$213.20	\$86.60
166-480-16	BASSI KULWINDER SINGH & MANDEEP KAI	2028 BUR OAK	\$213.20	\$86.60
166-480-17	VANG, SHAWN & DAO ETAL	2040 BUR OAK	\$213.20	\$86.60
166-480-18	SANTOS, EDGAR R & TERESA	2052 BUR OAK	\$213.20	\$86.60
166-480-19	LI, TAO	4806 MORAGA	\$213.20	\$86.60
166-480-20	YAMAYOSHI, MAMORU & SHUNKA	4818 MORAGA	\$213.20	\$86.60
166-480-21	ROMETSCH, FRITZ & RENATE TR	4830 MORAGA	\$213.20	\$86.60
166-480-22	NELSON, THELMA J TR	4844 MORAGA	\$213.20	\$86.60
166-480-23	REFUERZO, MARK ANTHONY E ETAL	2141 BLACK ROSE	\$213.20	\$86.60
166-480-24	MOORE, ALLESSAUNDRA	2125 BLACK ROSE	\$213.20	\$86.60
166-480-25	SIDHU, GURPAL SINGH ETAL	4865 BIJOU	\$213.20	\$86.60

6/6/2023

Zone B-5: Weston Ranch Landscape Maintenance District
Annual Assessment Roll

APN	OWNER	LOCATION	MAX ASSMT	ACTUAL ASSMT
166-480-26	DIXON, LEONARD & MARGARET	4851 BIJOU	\$213.20	\$86.60
166-480-27	DURAGO, ELIEZER	4837 BIJOU	\$213.20	\$86.60
166-480-28	RONQUILLO, JAMES & EUNICE	4836 BIJOU	\$213.20	\$86.60
166-480-29	MCKINES MATTHEW S & CARMEN C TR	4850 BIJOU	\$213.20	\$86.60
166-480-30	JONES TABITHA ALLENE	4864 BIJOU	\$213.20	\$86.60
166-480-31	DIAZ, ALEX & YULMA M	2013 BLACK ROSE	\$213.20	\$86.60
166-490-01	DIAZ, GUILLERMO JR & OLIVIA	4903 MORAGA	\$213.20	\$86.60
166-490-02	SALCEDO, JESUS M ETAL	4911 MORAGA	\$213.20	\$86.60
166-490-03	JIMENEZ, RICARDO	4919 MORAGA	\$213.20	\$86.60
166-490-04	GRIFFIN, CATHY E	4927 MORAGA	\$213.20	\$86.60
166-490-05	HERNANDEZ, LEOPOLDO D & CECELIA M	4935 MORAGA	\$213.20	\$86.60
166-490-06	TRUONG HUY GIA	4943 MORAGA	\$213.20	\$86.60
166-490-07	PIZARRO, LUIS ALBERTO & MACARIA	4951 MORAGA	\$213.20	\$86.60
166-490-08	GINN, MICHAEL L & TERESA	2174 UNIVERSAL	\$213.20	\$86.60
166-490-09	DENNIS, BRUCE W & BEBE C	2162 UNIVERSAL	\$213.20	\$86.60
166-490-10	CHANACHAI, KHAMPHAI & PHORNE	2148 UNIVERSAL	\$213.20	\$86.60
166-490-11	PHILLIPS, JOHN L SR TR ETAL	2136 UNIVERSAL	\$213.20	\$86.60
166-490-12	BRAR, KAMALJIT SINGH	2120 UNIVERSAL	\$213.20	\$86.60
166-490-13	SINGH, BUTA	2108 UNIVERSAL	\$213.20	\$86.60
166-490-14	IZON, ANGELINA	2096 UNIVERSAL	\$213.20	\$86.60
166-490-15	CONTRERAS, RAUL & EVA	2084 UNIVERSAL	\$213.20	\$86.60
166-490-16	FLORES TERESO & VIOLA	2072 UNIVERSAL	\$213.20	\$86.60
166-490-17	SINGH, RAJINDER P	2058 UNIVERSAL	\$213.20	\$86.60
166-490-18	INFANTE, ANGELITA ETAL	2046 UNIVERSAL	\$213.20	\$86.60
166-490-19	NAYAK JASWANT SINGH	2034 UNIVERSAL	\$213.20	\$86.60
166-490-20	SILVA, ELIAS M	2022 UNIVERSAL	\$213.20	\$86.60
166-490-21	DEVEGA, REX & YVETTE	2027 UNIVERSAL	\$213.20	\$86.60
166-490-22	BALTRIP CONNIE	2035 UNIVERSAL	\$213.20	\$86.60
166-490-23	KANG, JAGPAL S & KANWALJIT	2049 UNIVERSAL	\$213.20	\$86.60
166-490-24	KUMAR, SUBODH & KUMARI RITA TR	2061 UNIVERSAL	\$213.20	\$86.60
166-490-25	VILAR, MAGNOLIA S	2075 UNIVERSAL	\$213.20	\$86.60
166-490-26	HERNANDEZ RAYMUNDO VILLA & AGUILA	2083 UNIVERSAL	\$213.20	\$86.60
166-490-27	LAKHA, DALJIT S	2097 UNIVERSAL	\$213.20	\$86.60
166-490-28	BELT, JOHN	2109 UNIVERSAL	\$213.20	\$86.60
166-490-29	LI, ZHAOHUI & LYNN LINXIE	2123 UNIVERSAL	\$213.20	\$86.60
166-490-30	BOOSE, ROBERT B & SAMELLA TR	2139 UNIVERSAL	\$213.20	\$86.60
166-490-31	AMIRI LLC	4920 MORAGA	\$213.20	\$86.60
166-490-32	SINGH, RAJINDER & AMARJIT	4904 MORAGA	\$213.20	\$86.60
166-490-33	CISNEROS, PEDRO	2128 BLACK ROSE	\$213.20	\$86.60
166-490-34	LIANG, NANYUAN & YUPING	2116 BLACK ROSE	\$213.20	\$86.60
166-490-35	HUSSAIN SAHIR & ROZMEEN	2102 BLACK ROSE	\$213.20	\$86.60
166-490-36	SAINEZ, JAVIER & SILVIA	2056 BLACK ROSE	\$213.20	\$86.60
166-490-37	AWAD, MOUNIR A & SUSAN TR	2044 BLACK ROSE	\$213.20	\$86.60
166-490-38	JOHNSON WILLIAM K & PRICE ALBERDIA	2032 BLACK ROSE	\$213.20	\$86.60
166-490-39	MAI WU HONG & CHEN DONGMEI	2020 BLACK ROSE	\$213.20	\$86.60
166-490-40	TULLIS, KENNETH SR & LILLIE	2014 BLACK ROSE	\$213.20	\$86.60

Total Assessment: \$48,929.00

6/6/2023

Zone C-1: Spanos Park East Landscape Maintenance District
Annual Assessment Roll

APN	OWNER	LOCATION	ACTUAL ASSMT
070-020-01	JAMES, DAVID & LISA	2910 BIG SUR	\$119.24
070-020-02	TAN, TANY	2922 BIG SUR	\$119.24
070-020-03	JACKSON JEWEL A	2934 BIG SUR	\$119.24
070-020-04	MORITA, JASON H	2946 BIG SUR	\$119.24
070-020-05	DURAN, GABRIEL Z & ZENAIDA R	2958 BIG SUR	\$119.24
070-020-06	CARR ROBERT & JOANNE	2972 BIG SUR	\$119.24
070-020-07	PEREZ, J ROBERT & ANTONIA I	2971 BIG SUR	\$119.24
070-020-08	RUIZ, GABRIEL & MARIA	2957 BIG SUR	\$119.24
070-020-09	BURGESS, DALE R ETAL	2945 BIG SUR	\$119.24
070-020-10	NISHAND, MANJIT & NEETU	2933 BIG SUR	\$119.24
070-020-11	BOSTWICK, MAYNARD A & JANE E TR	2921 BIG SUR	\$119.24
070-020-12	PIMENTEL, RICHARD A & CHRISTINA	2909 BIG SUR	\$119.24
070-020-13	LESAN, JASON & MELISSA	2875 BIG SUR	\$119.24
070-020-14	TEAS, TEVIN ETAL	2863 BIG SUR	\$119.24
070-020-15	NOEL, MARY ELIZABETH	2851 BIG SUR	\$119.24
070-020-16	OSBORNE HELEN R & HELEN RUTH	2839 BIG SUR	\$119.24
070-020-17	BOOTHBY, DANIEL H & CANDYCE G TR	2827 BIG SUR	\$119.24
070-020-18	GABRIEL, EVANGELINE T	2815 BIG SUR	\$119.24
070-020-19	DE LA CRUZ, JESSE D & LACINDA S	2803 BIG SUR	\$119.24
070-020-20	SOLLER, ALFREDO & ELITA	2814 BIG SUR	\$119.24
070-020-21	RUTH, MICHAEL W & KATHERINE	2826 BIG SUR	\$119.24
070-020-22	JOW, RONALD & SANDRA SAUHA TR	2838 BIG SUR	\$119.24
070-020-23	ALMENDAREZ, FRANKLIN A	2850 BIG SUR	\$119.24
070-020-24	WONG, JICK MIN & JIN HUA TR	2862 BIG SUR	\$119.24
070-020-25	STOCKTON, CITY OF	2939 WHISTLER	\$0.00
070-020-26	STOCKTON, CITY OF	2829 WHISTLER	\$0.00
070-030-01	SABINIANO, DWAYNE B ETAL	10401 BIG HORN	\$119.24
070-030-02	KENT, SUSANA VELAZQUEZ	10413 BIG HORN	\$119.24
070-030-03	AMEEN HOUSING CO OPERATIVE OF CALIFORNIA	10425 BIG HORN	\$119.24
070-030-04	MEHLHAFF, ROBERT & MARY LYNN	10426 BIG HORN	\$119.24
070-030-05	ENDURO PROPERTIES LLC	10414 BIG HORN	\$119.24
070-030-06	ROMERO, JOSE & M ADRIANA	10402 BIG HORN	\$119.24
070-030-07	NAGATA, SANDRA N	10405 TETON	\$119.24
070-030-08	FONG, ALLEN C & MYRA J TR	10417 TETON	\$119.24
070-030-09	GODINEZ HELEN M	10429 TETON	\$119.24
070-030-10	JOHNSON, JAMES H & BETIA	10441 TETON	\$119.24
070-030-11	AIYUB MOHAMMED & MOHAMMED SHERIN B	10454 TETON	\$119.24
070-030-12	LOO DANIEL & EVELYN TR	10442 TETON	\$119.24
070-030-13	DEVINE, DAVID T & EKATERINA V P	10428 TETON	\$119.24
070-030-14	FAZ, DULCE R	10416 TETON	\$119.24
070-030-15	LOKER, ELAINE A TR ETAL	10404 TETON	\$119.24
070-030-16	DRIVERS FAITH JOANN	10411 MUIR WOODS	\$119.24
070-030-17	MUNOZ, DANIEL A	10419 MUIR WOODS	\$119.24
070-030-18	LAKSHMINARAYANAN, KARTIK ETAL	10427 MUIR WOODS	\$119.24
070-030-19	MENCHAVEZ EDUARDO MENDOZA & MENCHAVEZ	10435 MUIR WOODS	\$119.24
070-030-20	SIZTO, CHI MAN JASON	10443 MUIR WOODS	\$119.24
070-030-21	JOVEN TERRY A & MERACIL P	10451 MUIR WOODS	\$119.24
070-030-22	PACHECO GERMAN BAUTISTA	2612 BIG SUR	\$119.24
070-030-23	JAYANT SAURABH & RANA ARCHNA	2624 BIG SUR	\$119.24
070-030-24	TIMOTEO, JAMES & ROCELYN	2636 BIG SUR	\$119.24
070-030-25	LUU, TRANG D	2648 BIG SUR	\$119.24
070-030-26	MIRELES, JOHN D & STEPHANIE E	2660 BIG SUR	\$119.24

6/6/2023

Zone C-1: Spanos Park East Landscape Maintenance District
Annual Assessment Roll

APN	OWNER	LOCATION	ACTUAL ASSMT
070-030-27	HUAMAN, PIO D & ALICE ETAL	2706 BIG SUR	\$119.24
070-030-28	ROMERO JOSE A & MANUELA A	2718 BIG SUR	\$119.24
070-030-29	NGUYEN TUYEN ANH & HA	2730 BIG SUR	\$119.24
070-030-30	YUAN, JUN	2744 BIG SUR	\$119.24
070-030-31	TABISULA, ANICETO & AGNES R	2756 BIG SUR	\$119.24
070-030-32	GOTICO, LEWIS & MILAGROS TR	2770 BIG SUR	\$119.24
070-030-33	SALES, ANTONIO J & MARYLANE G	2782 BIG SUR	\$119.24
070-030-34	STOCKTON, CITY OF	2717 WHISTLER	\$0.00
070-050-06	CALIFORNIA, STATE OF	*UNASSIGNED	\$0.00
070-050-08	STOCKTON CITY OF	10410 MUIR WOODS	\$0.00
070-050-13	SJ AREA FLOOD CONTROL AGENCY	*UNASSIGNED	\$0.00
070-050-14	SJ AREA FLOOD CONTROL AGENCY	*UNASSIGNED	\$0.00
070-150-01	GOMEZ, FRANCISCO A & CATALINA	10481 RIVER OAKS	\$119.24
070-150-02	PHA, JOHN P & ERICA	10475 RIVER OAKS	\$119.24
070-150-03	HERMANO, ERNESTO & CHARITO	10469 RIVER OAKS	\$119.24
070-150-04	GALLAGHER, ROBERT A & THERESA D	10463 RIVER OAKS	\$119.24
070-150-05	CINGCON CHRIS R	10457 RIVER OAKS	\$119.24
070-150-06	CHAN, JAY	10451 RIVER OAKS	\$119.24
070-150-07	HOLLOWAY FRANCES M TR ETAL	10447 RIVER OAKS	\$119.24
070-150-08	MONTENEGRO, JAIME E & KIMBERLY N	10439 RIVER OAKS	\$119.24
070-150-09	VANCE, SHANNON M ETAL	10433 RIVER OAKS	\$119.24
070-150-10	NGIM YIVUON ETAL	10237 RIVER OAKS	\$119.24
070-150-11	LOPES ANTHONY J & LISA P TR	10231 RIVER OAKS	\$119.24
070-150-12	MAY, RINDA & CHRISTINE	10225 RIVER OAKS	\$119.24
070-150-13	CHINNATHAMBI, SURESH & JAYAVANITHA	10219 RIVER OAKS	\$119.24
070-150-14	GALAS GLEN & GALAS REBECCA COPAOAN	10215 RIVER OAKS	\$119.24
070-150-15	CAVNESS NOLEN J JR & CAVNESS AMINA	10211 RIVER OAKS	\$119.24
070-150-16	WARREN, JOEY & CATHERINE K	10207 RIVER OAKS	\$119.24
070-150-17	ZHANG XIANGDONG & LIU DANDAN TR	10214 RIVER OAKS	\$119.24
070-150-18	SANDHU, SANTOKH SINGH & GEJO	10218 RIVER OAKS	\$119.24
070-150-19	QUEDENS ELAINE R TR	10224 RIVER OAKS	\$119.24
070-150-20	CARRASCO, ALBERT ANTHONY	10230 RIVER OAKS	\$119.24
070-150-21	HICKS, DESIREE	10234 RIVER OAKS	\$119.24
070-150-22	WATKINS, DONALD D & MERLIN R TR	10238 RIVER OAKS	\$119.24
070-150-23	MARTINEZ, LARRY & ELIEEN	10244 RIVER OAKS	\$119.24
070-150-24	LAURENO, DANIEL E	10416 RIVER OAKS	\$119.24
070-150-25	WEBB MARY L TR	10432 RIVER OAKS	\$119.24
070-150-26	RUGNAO LINDA M	10440 RIVER OAKS	\$119.24
070-150-27	RUIZ ADRIAN HERNANDEZ & JUAREZ YESENIA R	10446 RIVER OAKS	\$119.24
070-150-28	NEIRA LILIA	10452 RIVER OAKS	\$119.24
070-150-29	VANG, TER ETAL	10458 RIVER OAKS	\$119.24
070-150-30	KASEY K REAL ESTATE INC	10464 RIVER OAKS	\$119.24
070-150-31	RELLOQUE, RICHARD & GAIL C	10470 RIVER OAKS	\$119.24
070-150-32	KELLY JOSEPH	10482 RIVER OAKS	\$119.24
070-150-33	STOCKTON, CITY OF	2802 WHISTLER	\$0.00
070-150-34	STOCKTON, CITY OF	2798 WHISTLER	\$0.00
070-150-35	STOCKTON, CITY OF	2809 A G SPANOS	\$0.00
070-160-01	LIU, WENHUA & JIANG	10425 POINT REYES	\$119.24
070-160-02	MERRIDA, BARBARA	10421 POINT REYES	\$119.24
070-160-03	ACAYAN, CONRADO F & DIVINIA S TR	10417 POINT REYES	\$119.24
070-160-04	KHAN, YASIR	10413 POINT REYES	\$119.24
070-160-05	KENOLY, QUINCY D SR & DEITRA R	10409 POINT REYES	\$119.24

6/6/2023

Zone C-1: Spanos Park East Landscape Maintenance District
Annual Assessment Roll

APN	OWNER	LOCATION	ACTUAL ASSMT
070-160-06	REYNOSO JASON & ALISHA	10405 POINT REYES	\$119.24
070-160-07	DREW, MARY M	10401 POINT REYES	\$119.24
070-160-08	MANI, JOHN M & NORA L	10399 POINT REYES	\$119.24
070-160-09	DELITO PERFECTO & VERONICA	10395 POINT REYES	\$119.24
070-160-10	PEREZ TRINIDAD JR & PERLA MARINA	10391 POINT REYES	\$119.24
070-160-11	SINGH MAJOR	10387 POINT REYES	\$119.24
070-160-12	KHAN, IQBAL M	10383 POINT REYES	\$119.24
070-160-13	SYLVIA, JURISH JOHN & KERAMIA RAQUEL	10379 POINT REYES	\$119.24
070-160-14	TRASK DOUGLAS M & VIRGINIA B TR	10375 POINT REYES	\$119.24
070-160-15	PETSCHUL, ROBERT E JR & TRACY TR	10371 POINT REYES	\$119.24
070-160-16	WOMER, PATRICIA S TR	10367 POINT REYES	\$119.24
070-160-17	MOORE, DEMETRI R	10363 POINT REYES	\$119.24
070-160-18	ESPINOSA, JUAN A & CONSUELO	10359 POINT REYES	\$119.24
070-160-19	DIB LISA BRAGA & GEORGES TR	10355 POINT REYES	\$119.24
070-160-20	MATA RAMON & CLAUDIA TR	10351 POINT REYES	\$119.24
070-160-21	RUSH, CHARLES L & HELENA	10347 POINT REYES	\$119.24
070-160-22	VENTURA, JOEL & ZENZIDA HIDALGO	10343 POINT REYES	\$119.24
070-160-23	BHARTIA SAURABH & BHARTIA PALLAVI TR	10339 POINT REYES	\$119.24
070-160-24	SATPUTE, PARASHAR	10335 POINT REYES	\$119.24
070-160-25	CANAS, VERONICA	10430 POINT REYES	\$119.24
070-160-26	MARTIN, DERRICK A & JULIE A	10426 POINT REYES	\$119.24
070-160-27	DONIS, RANDY L & TERRI L TR	10422 POINT REYES	\$119.24
070-160-28	HANANIA, ROBERT I & REEMA	10418 POINT REYES	\$119.24
070-160-29	CRADDOCK JAMES E & MILLER CRADDOCK STEF	10414 POINT REYES	\$119.24
070-160-30	TOY, MARTIN & DEBRA F	10410 POINT REYES	\$119.24
070-160-31	MARIANI, JOSEPH L & FRANCESCA L	10406 POINT REYES	\$119.24
070-160-32	OROZCO, RUBEN U & MARIA R	10402 POINT REYES	\$119.24
070-160-33	LUU, RICHARD	10364 POINT REYES	\$119.24
070-160-34	DELCORSO, JULIE ANN TR	10360 POINT REYES	\$119.24
070-160-35	SALVATION ARMY CORP	10356 POINT REYES	\$119.24
070-160-36	WHITE, LAWRENCE E & JUDITH D TR	10352 POINT REYES	\$119.24
070-160-37	MALONEY, THOMAS V JR & JEANNE M	10348 POINT REYES	\$119.24
070-160-38	KASSAB, ROBERT J & KATHERINE P	10344 POINT REYES	\$119.24
070-160-39	WONG YUEN YEW & SUZANNE ETAL	10340 POINT REYES	\$119.24
070-160-40	COTTA, JEFFREY J & MICHELLE D	10336 POINT REYES	\$119.24
070-160-41	STOCKTON, CITY OF	2982 WHISTLER	\$0.00
070-170-01	KHAN, MUBARAK	10331 POINT REYES	\$119.24
070-170-02	NGUYEN, THANH	10327 POINT REYES	\$119.24
070-170-03	PATTERSON DAVID	10323 POINT REYES	\$119.24
070-170-04	VO PHU A ETAL	10319 POINT REYES	\$119.24
070-170-05	BULAHAN, SOFIA TR	10315 POINT REYES	\$119.24
070-170-06	MILLAN, JOHN WESLEY	10311 POINT REYES	\$119.24
070-170-07	OPENDOOR PROPERTY TRUST I	10307 POINT REYES	\$119.24
070-170-08	COX, ALAN D ETAL	10303 POINT REYES	\$119.24
070-170-09	RADOC, SAMUEL & HERMINIA B ETAL	10297 POINT REYES	\$119.24
070-170-10	MCKELLAR, KENNIETH J TR	10293 POINT REYES	\$119.24
070-170-11	ROSAS JORDAN E & ROSAS ANGEL A	10289 POINT REYES	\$119.24
070-170-12	ROBLES, JOSE E & LIVIER	10285 POINT REYES	\$119.24
070-170-13	PEREZ, GUILLERMO H	10281 POINT REYES	\$119.24
070-170-14	GARCIA ALVARO JR	10277 POINT REYES	\$119.24
070-170-15	HENSLEE, KATHLEEN L EST	10273 POINT REYES	\$119.24
070-170-16	FIRMAN, ROB & JENNIFER	10269 POINT REYES	\$119.24

6/6/2023

Zone C-1: Spanos Park East Landscape Maintenance District
Annual Assessment Roll

APN	OWNER	LOCATION	ACTUAL ASSMT
070-170-17	ORTEGA, JOSE L JR & INEZ A	10265 POINT REYES	\$119.24
070-170-18	VALENCIA MARIA ELENA ETAL	10261 POINT REYES	\$119.24
070-170-19	LAGUA, ANTONIO V & BRIGIDA F TR	10257 POINT REYES	\$119.24
070-170-20	TORDESILLAS EDMAN JR & ANGELINA	10253 POINT REYES	\$119.24
070-170-21	ADAME, FUASTINO JR & MARY HOPE	10249 POINT REYES	\$119.24
070-170-22	HOANG, DILLIAN & ANNIE V	10245 POINT REYES	\$119.24
070-170-23	SISON, CHARLIE & SAMNANG	10241 POINT REYES	\$119.24
070-170-24	FLAUTA, ERNESTO M & MARINA S	10262 POINT REYES	\$119.24
070-170-25	VILLALPANDO, FRANCISCO	10258 POINT REYES	\$119.24
070-170-26	HOLLOWAY, BRIAN TR	10254 POINT REYES	\$119.24
070-170-27	WELLS, DAFFINIE M TR	10250 POINT REYES	\$119.24
070-170-28	CORIA, MARGARITA	10246 POINT REYES	\$119.24
070-170-29	HADDAD, ZAHI T	10242 POINT REYES	\$119.24
070-170-30	HARGETT, WILLIAM JOHN	10238 POINT REYES	\$119.24
070-170-31	ALLBRIGHT, DALE R	10332 POINT REYES	\$119.24
070-170-32	GRANT JAZZMINE CHANTEL	10328 POINT REYES	\$119.24
070-170-33	ZHANG, YI & BAO QING TR	10324 POINT REYES	\$119.24
070-170-34	TRASK DOUGLAS M & VIRGINIA B TR	10320 POINT REYES	\$119.24
070-170-35	HATHORN, JONATHAN H & BEVERLY M TR	10316 POINT REYES	\$119.24
070-170-36	WILSON, DOUGLAS W & CAROL A TR	10312 POINT REYES	\$119.24
070-170-37	ODQUINA, JACQUELINE	10308 POINT REYES	\$119.24
070-170-38	TRAN, KHOA M & HUE B	10302 POINT REYES	\$119.24
070-180-01	TAM, FUNG LUNG & YIN HA	10199 RIVER OAKS	\$119.24
070-180-02	YUEN, KWOK H & JENNY T	10195 RIVER OAKS	\$119.24
070-180-03	MAZZANTI, DOMINICK & ANDRENE TR	10191 RIVER OAKS	\$119.24
070-180-04	FUJIHARA, PATTI T	10187 RIVER OAKS	\$119.24
070-180-05	FONG, MELVIN GENE & MAVA TR	10183 RIVER OAKS	\$119.24
070-180-06	D ARCY ROSIE TR	10081 RIVER OAKS	\$119.24
070-180-07	KENNEDY MATTHEW	10077 RIVER OAKS	\$119.24
070-180-08	CROCE SHIRLEY JEAN & MICHAEL JOHN	10073 RIVER OAKS	\$119.24
070-180-09	LE, JORDAN M	10069 RIVER OAKS	\$119.24
070-180-10	WANNER, FRANK & CAROLYN	10065 RIVER OAKS	\$119.24
070-180-11	MCCARTHY, KEVIN P & CARRIE E	10061 RIVER OAKS	\$119.24
070-180-12	MAO, CHENGJIANG & YONGQI	10057 RIVER OAKS	\$119.24
070-180-13	SHIROMA, OWEN TR	10054 RIVER OAKS	\$119.24
070-180-14	NELSON, WILLIAM & TAMMY	10060 RIVER OAKS	\$119.24
070-180-15	SHEEN, ROBERT & JANIS TR	10066 RIVER OAKS	\$119.24
070-180-16	BERGER, SCOTT A & LAURA J	10070 RIVER OAKS	\$119.24
070-180-17	HERRERA, MARIA	10078 RIVER OAKS	\$119.24
070-180-18	AVILA, PAULA	10082 RIVER OAKS	\$119.24
070-180-19	BLAZEK, LAWRENCE E	10186 RIVER OAKS	\$119.24
070-180-20	PUNTA, ROBERT JOSEPH	10190 RIVER OAKS	\$119.24
070-180-21	THOMAS LINDA TR	10194 RIVER OAKS	\$119.24
070-180-22	CONN, MARK & CATHLEEN	10198 RIVER OAKS	\$119.24
070-180-23	WEBB, WILLIAM W & JESUSA T	10202 RIVER OAKS	\$119.24
070-180-24	UYEDA VERNON & UYEDA LENORE TR	10206 RIVER OAKS	\$119.24
070-180-25	STOCKTON, CITY OF	2808 A G SPANOS	\$0.00
070-190-01	HONEYCHURCH, BRUCE & NANCY	10053 RIVER OAKS	\$119.24
070-190-02	GRUDE, FLORENCE TR	10049 RIVER OAKS	\$119.24
070-190-03	FIELDS TERRANCE & JOHNSTON FIELDS KRISTY	10045 RIVER OAKS	\$119.24
070-190-04	YIM, JOHN B & DONNA W	10041 RIVER OAKS	\$119.24
070-190-05	OLLANO, GERARDO ERWIN & MAUREEN	10037 RIVER OAKS	\$119.24

6/6/2023

Zone C-1: Spanos Park East Landscape Maintenance District
Annual Assessment Roll

APN	OWNER	LOCATION	ACTUAL ASSMT
070-190-06	VAN NOSTERN RODNEY & KATHLEEN TR	9917 RIVER OAKS	\$119.24
070-190-07	BADEN, JOHN E & HEATHER D	9913 RIVER OAKS	\$119.24
070-190-08	MONCINI, MICHAEL LEE II	9909 RIVER OAKS	\$119.24
070-190-09	NIKITIN ANDREW J & SHELLY D	9903 RIVER OAKS	\$119.24
070-190-10	HANDELMAN ANDREA L ETAL	10002 RIVER BLUFF	\$119.24
070-190-11	GOOD, JAMES A & SHARON A TR	10014 RIVER BLUFF	\$119.24
070-190-12	CAMELLO, ROSENDO & BENA	10026 RIVER BLUFF	\$119.24
070-190-13	NGUYEN, CHAULONG T	10038 RIVER BLUFF	\$119.24
070-190-14	NGUYEN, THIENNGA & VO, MY	10050 RIVER BLUFF	\$119.24
070-190-15	RUIZ RAMON TRELLES & TRELLES BERTHA ELIZ/	10062 RIVER BLUFF	\$119.24
070-190-16	ALLEN THORNTON, ZONA	10074 RIVER BLUFF	\$119.24
070-190-17	HERNANDEZ EDWARD & ISELA GUTIERREZ	10093 RIVER BLUFF	\$119.24
070-190-18	YEAN, RA ETAL	10075 RIVER BLUFF	\$119.24
070-190-19	PAGE, MARK & KAREN L TR	10061 RIVER BLUFF	\$119.24
070-190-20	ANDRADE MANUEL & FERRUFINO DIANNA	10047 RIVER BLUFF	\$119.24
070-190-21	VANG BOBBIE CHA	10033 RIVER BLUFF	\$119.24
070-190-22	TOY RICHARD & JOSEFINA TABISULA TR	9904 RIVER OAKS	\$119.24
070-190-23	MICH, JOHN D	9908 RIVER OAKS	\$119.24
070-190-24	CROCE, SHIRLEY J TR	9916 RIVER OAKS	\$119.24
070-190-25	SALCEDO, ANGELICA E ETAL	10022 RIVER OAKS	\$119.24
070-190-26	KELLY, RONALD W & DARLENE O TR	10034 RIVER OAKS	\$119.24
070-190-27	CROCE, MICHAEL	10042 RIVER OAKS	\$119.24
070-190-28	MOZQUEDA CHRISTY MARIE ETAL	10046 RIVER OAKS	\$119.24
070-190-29	SMITH PATRICIA R & WILLIAM C	10050 RIVER OAKS	\$119.24
070-200-01	VU, SAM & TERESA THUY	10139 RIVER FALLS	\$119.24
070-200-02	KNUTSON, KENNETH & DIANE TR	10141 RIVER FALLS	\$119.24
070-200-03	RANGEL FRANCISCO C & ANA C	10143 RIVER FALLS	\$119.24
070-200-04	ACOSTA, KATHY M	10147 RIVER FALLS	\$119.24
070-200-05	HORI, LESTER T TR ETAL	10149 RIVER FALLS	\$119.24
070-200-06	MOORE DEMETRI TR	10151 RIVER FALLS	\$119.24
070-200-07	SEWNATH, RAMON R ETAL	10153 RIVER FALLS	\$119.24
070-200-08	JARAMILLO, JOHN & RACHAEL TR	10155 RIVER FALLS	\$119.24
070-200-09	JOHNSON, ROBERT L JR & ROBERTA L TR	10157 RIVER FALLS	\$119.24
070-200-10	JENKINS DANIEL SAMIS	10159 RIVER FALLS	\$119.24
070-200-11	PAUL FAMILY LIMITED PARTNERSHIP	10161 RIVER FALLS	\$119.24
070-200-12	KELLEY, WILLIAM A & MARY KAZUKO	10165 RIVER FALLS	\$119.24
070-200-13	FRANGADAKIS, MICHAEL & PAT TR	10167 RIVER FALLS	\$119.24
070-200-14	LEE, UNRO & CHINSUK J	10169 RIVER FALLS	\$119.24
070-200-15	HOLM, MARK W & RUBY J	10171 RIVER FALLS	\$119.24
070-200-16	SANKUS MARK R & KAORU	10173 RIVER FALLS	\$119.24
070-200-17	AGUERO, GWEN TR	10175 RIVER FALLS	\$119.24
070-200-18	BERGER SCOTT A & LAURA J	10177 RIVER FALLS	\$119.24
070-200-19	ANEMA, GILBERT L III	10179 RIVER FALLS	\$119.24
070-200-20	CRUZ LUIS EMRRIQUE	10172 RIVER FALLS	\$119.24
070-200-21	PEARSON, LOLITA C	10174 RIVER FALLS	\$119.24
070-200-22	RIVERA, SAMUEL	10176 RIVER FALLS	\$119.24
070-200-23	PHAN THIEN & ANNABELLE TR	10178 RIVER FALLS	\$119.24
070-200-24	ZAMMAR, TAWFIK & FADIA	10180 RIVER FALLS	\$119.24
070-200-25	KHAN SAJJAD A TR	10082 RIVER FALLS	\$119.24
070-200-26	CRAWFORD, BRIAN W & TERESA A	10140 RIVER FALLS	\$119.24
070-200-27	GARCIA, ROBERT & JACLYN	10142 RIVER FALLS	\$119.24
070-200-28	STOCKTON, JEFFERY I & LESLIE J	10146 RIVER FALLS	\$119.24

6/6/2023

Zone C-1: Spanos Park East Landscape Maintenance District
Annual Assessment Roll

APN	OWNER	LOCATION	ACTUAL ASSMT
070-200-29	VESTAL, LLOYD M & PAULINA E	10148 RIVER FALLS	\$119.24
070-200-30	CAVENDER DEWEY	10150 RIVER FALLS	\$119.24
070-200-31	HART, JOSEPH E & LAVELLA M	10154 RIVER FALLS	\$119.24
070-200-32	STOCKTON, CITY OF	2840 A G SPANOS	\$0.00
070-210-01	ZEYEN CHRISTINE TR	10087 RIVER FALLS	\$119.24
070-210-02	ARGAYOSA CHRISTIAN ANGELO & SAM STEPHA	10089 RIVER FALLS	\$119.24
070-210-03	CASEY SEAN THOMAS & DANICA NICOLE MATU	10091 RIVER FALLS	\$119.24
070-210-04	RUGNAO, EDGAR R	10093 RIVER FALLS	\$119.24
070-210-05	VO, CHRISTOPHER T & LYNN PHAM TR	10095 RIVER FALLS	\$119.24
070-210-06	ROJAS, RUDOLFO & JULIETA C TR	10099 RIVER FALLS	\$119.24
070-210-07	SILVEIRA, ADRIANNA ETAL	10101 RIVER FALLS	\$119.24
070-210-08	GILL, DAVIS W ETAL	10103 RIVER FALLS	\$119.24
070-210-09	JACOBS WILLIAM JOHN	10105 RIVER FALLS	\$119.24
070-210-10	OLVERA, NICHOLAS G & SANDRA G	10107 RIVER FALLS	\$119.24
070-210-11	DONAIRE MC RIAN DOE O I & ANNE SAMANTH/	10109 RIVER FALLS	\$119.24
070-210-12	HEY, STEPHEN J	10111 RIVER FALLS	\$119.24
070-210-13	SINGER, MICHAEL S & RAMONA L	10113 RIVER FALLS	\$119.24
070-210-14	MCHENRY HEIDI	10115 RIVER FALLS	\$119.24
070-210-15	SANCHEZ JESUS & RUIZ ROCIO CRUZ	10117 RIVER FALLS	\$119.24
070-210-16	MENDOZA, JOHN J & ERIN P	10119 RIVER FALLS	\$119.24
070-210-17	JUAREZ, KIMBERLY	10121 RIVER FALLS	\$119.24
070-210-18	MERCADO BRENDON M	10125 RIVER FALLS	\$119.24
070-210-19	10127 RIVER FALLS CIRCLE TRUST	10127 RIVER FALLS	\$119.24
070-210-20	CLARK GREGORY A TR	10129 RIVER FALLS	\$119.24
070-210-21	ESPINOZA, JESS L & NORMA A	10131 RIVER FALLS	\$119.24
070-210-22	HARPS, JULIE R	10133 RIVER FALLS	\$119.24
070-210-23	TREVINO JIMMY C & TREVINO VICKI A	10135 RIVER FALLS	\$119.24
070-210-24	TURCOTT, JASON A & JENNIFER M TR	10137 RIVER FALLS	\$119.24
070-210-25	WIN, MYA MYA	10086 RIVER FALLS	\$119.24
070-210-26	RIDDIFORD, MICHAEL & JERI B TR	10088 RIVER FALLS	\$119.24
070-210-27	NGUYEN, HONG X & ANGIE NGA	10090 RIVER FALLS	\$119.24
070-210-28	FRANCO, GIOVANNA A TR	10092 RIVER FALLS	\$119.24
070-210-29	CRUA, FRANK D	10094 RIVER FALLS	\$119.24
070-210-30	GLOVER, MICHAEL S & LAURIE K	10098 RIVER FALLS	\$119.24
070-210-31	ROSS, MARYCELLA I	10114 RIVER FALLS	\$119.24
070-210-32	HAMMETT, RACHEL ETAL	10118 RIVER FALLS	\$119.24
070-210-33	GARCIA, TERESA A	2930 RIVER FALLS	\$119.24
070-210-34	BESTOLARIDES, ANDREW H	2912 RIVER FALLS	\$119.24
070-210-35	RUGNAO, CLARA	2915 RIVER FALLS	\$119.24
070-210-36	RESTIVO GAETANO & CLAUDE C	2929 RIVER FALLS	\$119.24
070-210-37	TO, BRIAN M & MARY F	10136 RIVER FALLS	\$119.24
070-210-38	EVANS DALE LEE ETAL	10138 RIVER FALLS	\$119.24
070-220-01	HERNANDEZ LOUIS E & COLETTE	9923 RIVER VIEW	\$119.24
070-220-02	LAM, KIN CHING	9925 RIVER VIEW	\$119.24
070-220-03	CASTILLO CARLOS A & JENNIFER G	9927 RIVER VIEW	\$119.24
070-220-04	BROOKS ANTHONY DARRYL & BROOKS TIFFANY	9929 RIVER VIEW	\$119.24
070-220-05	PENEYRA ERIC	9931 RIVER VIEW	\$119.24
070-220-06	PATUBO JESSE L & MARCIE H TR	9933 RIVER VIEW	\$119.24
070-220-07	BEATTIE, ROBERT C & NAN J	9935 RIVER VIEW	\$119.24
070-220-08	CRUMPACKER DIANE L TR	9937 RIVER VIEW	\$119.24
070-220-09	SIMONARO, RUSSELL W & MARY DARLENE TR	9939 RIVER VIEW	\$119.24
070-220-10	COSTA STEPHEN M	9941 RIVER VIEW	\$119.24

6/6/2023

Zone C-1: Spanos Park East Landscape Maintenance District
Annual Assessment Roll

APN	OWNER	LOCATION	ACTUAL ASSMT
070-220-11	WILSON DAVID ANTHONY & NANCY JEAN TR	9943 RIVER VIEW	\$119.24
070-220-12	TRINCHERA, JAMES C	9945 RIVER VIEW	\$119.24
070-220-13	SOMMERS, RAYCINE M TR	9947 RIVER VIEW	\$119.24
070-220-14	SCHMIDT ROBERT L JR & SCHMIDT SANDRA A	9949 RIVER VIEW	\$119.24
070-220-15	GUERERRO, ROBERT J	9951 RIVER VIEW	\$119.24
070-220-16	HORI, MICHELLE N	9953 RIVER VIEW	\$119.24
070-220-17	TAVAKOLI, BEHZAD	9955 RIVER VIEW	\$119.24
070-220-18	LEE, WILFRED K F TR	9957 RIVER VIEW	\$119.24
070-220-19	PRUITT, TERRY L & LISA M	9959 RIVER VIEW	\$119.24
070-220-20	GERMANENKO, IGOR N & ELENA V TR	9961 RIVER VIEW	\$119.24
070-220-21	HUDSON, LARETTA TR	9963 RIVER VIEW	\$119.24
070-220-22	KING MARINA YZQUIERDO	9965 RIVER VIEW	\$119.24
070-220-23	DING ERIC ETAL	9967 RIVER VIEW	\$119.24
070-220-24	LEWIS DERRICK	9969 RIVER VIEW	\$119.24
070-220-25	SIMPKINS JACK D	9971 RIVER VIEW	\$119.24
070-220-26	OUYANG WENJING	9973 RIVER VIEW	\$119.24
070-220-27	ROBLES JUVENAL JORGE & ROBLES ERNESTINE I	9975 RIVER VIEW	\$119.24
070-220-28	CHAVEZ, DIEGO	9977 RIVER VIEW	\$119.24
070-220-29	SORIANO IRMA EVANGELINA	9979 RIVER VIEW	\$119.24
070-220-30	PRAG, JEFFREY E & KENDRA J TR	9981 RIVER VIEW	\$119.24
070-220-31	ARGUELLES, JOHN & LUELLA TR	9983 RIVER VIEW	\$119.24
070-220-32	ZHANG HAIBO	9985 RIVER VIEW	\$119.24
070-220-33	KEHOE, WILLIAM A & ALICE K	9987 RIVER VIEW	\$119.24
070-220-34	CHEA NIMUL	9989 RIVER VIEW	\$119.24
070-220-35	BETHEA CHANTAL	9991 RIVER VIEW	\$119.24
070-220-36	LUANGRATH, KAM Y	9993 RIVER VIEW	\$119.24
070-220-37	TENIO, RICHARD J & ROBERTA B	9995 RIVER VIEW	\$119.24
070-220-38	TEKERLEK ARA M & TEKERLEK JUDI L TR	9997 RIVER VIEW	\$119.24
070-220-39	ALLEN, HOWARD & ARLENE TR	9999 RIVER VIEW	\$119.24
070-220-40	ZIEMANN, MILTON & ANNA TR	10001 RIVER VIEW	\$119.24
070-220-41	LANTOS, STEPHAN & CAROLYN	10003 RIVER VIEW	\$119.24
070-220-42	CHENG NAN	10005 RIVER VIEW	\$119.24
070-220-43	GARZA, ALMA D	10007 RIVER VIEW	\$119.24
070-220-44	LEWIS, WILLIAM E & CHRISTINE TR	10009 RIVER VIEW	\$119.24
070-220-45	COURIS, ALBERT & KABLINE	10011 RIVER VIEW	\$119.24
070-220-46	PATTERSON, ROBERT & JUDITH TR	10013 RIVER VIEW	\$119.24
070-220-47	AUGELLO, JOHN J & DEBORAH S TR	10015 RIVER VIEW	\$119.24
070-220-48	VOSBURG, TOM	10017 RIVER VIEW	\$119.24
070-220-49	ZAMMAR, TAWFIK N & FADIA	10012 RIVER VIEW	\$119.24
070-220-50	BASTEAR, RICHARD TR	10014 RIVER VIEW	\$119.24
070-220-51	HINOJOS, JOSEPH R JR	10016 RIVER VIEW	\$119.24
070-220-52	BARNEY ILEANA DANETSY	10018 RIVER VIEW	\$119.24
070-220-53	CARLSON, CAROL A	9920 RIVER VIEW	\$119.24
070-220-54	WOODRUFF, MATTHEW P	9924 RIVER VIEW	\$119.24
070-220-55	OWENS JASON & LOPEZ MARISOL	9926 RIVER VIEW	\$119.24
070-220-56	SPEAR, JOHN V & JEANNIE	9928 RIVER VIEW	\$119.24
070-220-57	NOURI MASOUD	9930 RIVER VIEW	\$119.24
070-220-58	HICKMAN, DARLENE J	9932 RIVER VIEW	\$119.24
070-220-59	VERSTL, JIM L & WANDA E	9934 RIVER VIEW	\$119.24
070-220-60	HARIT RAVI ETAL	9936 RIVER VIEW	\$119.24
070-220-61	KNIEF, STEVEN F & GERALDINE M TR	9938 RIVER VIEW	\$119.24
070-220-62	LEE, GORDON K C & COLLEEN A TR	9940 RIVER VIEW	\$119.24

6/6/2023

Zone C-1: Spanos Park East Landscape Maintenance District
Annual Assessment Roll

APN	OWNER	LOCATION	ACTUAL ASSMT
070-220-63	WRIGHT, JOYCE	9942 RIVER VIEW	\$119.24
070-220-64	TABANGCURA, EXPEDITO & EDNA	9944 RIVER VIEW	\$119.24
070-220-65	HO DAVID	9962 RIVER VIEW	\$119.24
070-220-66	KIRBY TWYLA	9964 RIVER VIEW	\$119.24
070-220-67	SANCHEZ, MICHAEL J II & LESLIE N	9966 RIVER VIEW	\$119.24
070-220-68	PLATT, DANIEL F & MARILYN TR	9968 RIVER VIEW	\$119.24
070-220-69	STEVEN WERNER FAMILY LP	9970 RIVER VIEW	\$119.24
070-220-70	DRAKE JOSHUA & DRAKE ALICIA	9972 RIVER VIEW	\$119.24
070-220-71	JU, JANET ZHEN YU	9974 RIVER VIEW	\$119.24
070-220-72	BELL, RHEM S TR	9976 RIVER VIEW	\$119.24
070-220-73	SALAMA, KELLY	9978 RIVER VIEW	\$119.24
070-220-74	HARVEY, ROQUETA Y	9980 RIVER VIEW	\$119.24
070-220-75	WILSON DAVID ANTHONY & NANCY JEAN TR	9982 RIVER VIEW	\$119.24
070-220-76	AGUILAR VERONICA ETAL	9984 RIVER VIEW	\$119.24
070-220-77	ALCANTRA, CONNIE R	9986 RIVER VIEW	\$119.24
070-220-78	LEW BONNIE S TR	9988 RIVER VIEW	\$119.24
070-220-79	HEISLER, RICHARD & BARBARA	9990 RIVER VIEW	\$119.24
070-220-80	SCOTT DAVID	9994 RIVER VIEW	\$119.24
070-230-01	CARUNGAY ERWIN Z & CARUNGAY CLARITA	10489 RIVER BLUFF	\$119.24
070-230-02	HALL, JEFFREY B & BALBIR K	10477 RIVER BLUFF	\$119.24
070-230-03	CHOPRA, LALIT K & SUKHVARSHA	10461 RIVER BLUFF	\$119.24
070-230-04	TEJEDA, JAIME & DOREEN A	10445 RIVER BLUFF	\$119.24
070-230-05	BENDER, ANTHONY W & ELIZABETH R	10433 RIVER BLUFF	\$119.24
070-230-06	TUAZON, RICHARD P & RACHEL H	10421 RIVER BLUFF	\$119.24
070-230-07	GAMBOL, CHRISTOPHER N	10399 RIVER BLUFF	\$119.24
070-230-08	TABOTABO FEBE TR	10387 RIVER BLUFF	\$119.24
070-230-09	ESPINOZA, BERTHA M TR	10375 RIVER BLUFF	\$119.24
070-230-10	EDGETON JENA & ADAMS JOEL M	10363 RIVER BLUFF	\$119.24
070-230-11	BARNES, ALMA L	10351 RIVER BLUFF	\$119.24
070-230-12	CARDENAS, SERGIO ELIAS & DAYSI I	10337 RIVER BLUFF	\$119.24
070-230-13	PITTMAN CHRISTIE M	10350 RIVER BLUFF	\$119.24
070-230-14	SUTTON, TIMOTHY M & LORI A	10362 RIVER BLUFF	\$119.24
070-230-15	VILLALOBOS, ALFONSO & RAWDA	10374 RIVER BLUFF	\$119.24
070-230-16	LOPES ANTHONY J & LISA P TR	10386 RIVER BLUFF	\$119.24
070-230-17	ROLLINS, NORMAN P & YOLI TR	10398 RIVER BLUFF	\$119.24
070-230-18	SAUNDERS, PETE S & BRIDGETT M	10416 RIVER BLUFF	\$119.24
070-230-19	TRAN, HUNG THANH & MARY KIEU	10430 RIVER BLUFF	\$119.24
070-230-20	FARLEY, KAREN ETAL	10444 RIVER BLUFF	\$119.24
070-230-21	KING, MICHAEL W & DIANA R	10458 RIVER BLUFF	\$119.24
070-230-22	BARRERA ESTEFANIA VILLANUEVA ETAL	10476 RIVER BLUFF	\$119.24
070-230-23	ZELAYA ELIAS EZEQUIEL MARTINEZ & ROMO-LC	10490 RIVER BLUFF	\$119.24
070-230-24	STOCKTON CITY OF	2402 WHISTLER	\$0.00
070-240-01	WASSON, LUTHER D & PRESSIE F	10080 CREEK TRAIL	\$119.24
070-240-02	FRANCK GARY W & FRANCK VIOLET M TR	10086 CREEK TRAIL	\$119.24
070-240-03	GRAY, SHARON D	10092 CREEK TRAIL	\$119.24
070-240-04	GRAYSON GLADYS I ETAL	10098 CREEK TRAIL	\$119.24
070-240-05	SMILE PMS LLC	10104 CREEK TRAIL	\$119.24
070-240-06	RIBLE, EDWARD THOMAS & JANET	10112 CREEK TRAIL	\$119.24
070-240-07	HEMMER CAROL A TR	10116 CREEK TRAIL	\$119.24
070-240-08	HUTZ, THEODORE K TR	10122 CREEK TRAIL	\$119.24
070-240-09	DE LA TORRE, DOMITILLO R & JULIET	10128 CREEK TRAIL	\$119.24
070-240-10	KIM, YANG KYU & YOUNG JA	10134 CREEK TRAIL	\$119.24

6/6/2023

Zone C-1: Spanos Park East Landscape Maintenance District
Annual Assessment Roll

APN	OWNER	LOCATION	ACTUAL ASSMT
070-240-11	DURAN, EDER ETAL	10140 CREEK TRAIL	\$119.24
070-240-12	PERMANN, JAMES A ETAL	10148 CREEK TRAIL	\$119.24
070-240-13	MEAD, STEVEN L & DORIS ETAL	10154 CREEK TRAIL	\$119.24
070-240-14	GUERRERO MANUEL	10160 CREEK TRAIL	\$119.24
070-240-15	LEPE ADRIANA	10168 CREEK TRAIL	\$119.24
070-240-16	GARDNER, KATHY M ETAL	10174 CREEK TRAIL	\$119.24
070-240-17	BISHOP, CAROLYN L	10180 CREEK TRAIL	\$119.24
070-240-18	BREAKFIELD, CHRISTOPHER	10186 CREEK TRAIL	\$119.24
070-240-19	CRIST LAWRENCE WILLIAM & CAROL JOYCE	10192 CREEK TRAIL	\$119.24
070-240-20	OCHOA JUDITH M	10198 CREEK TRAIL	\$119.24
070-240-21	REEDER, CHARLES C III & V PATRICIA TR	10206 CREEK TRAIL	\$119.24
070-240-22	WAGNER RICHARD J & CINDY L	10212 CREEK TRAIL	\$119.24
070-240-23	TRUONG, BE THI	10218 CREEK TRAIL	\$119.24
070-240-24	WILCOX, JAMES E & GAIL L	10224 CREEK TRAIL	\$119.24
070-240-25	OTTO, FREDERICK J & SANDRA L TR	10230 CREEK TRAIL	\$119.24
070-240-26	THOMASSEN JERAN & CHRISTINA	10236 CREEK TRAIL	\$119.24
070-240-27	GILBERT, ALAN E & YUMEI Z	10242 CREEK TRAIL	\$119.24
070-240-28	KUREK JORGE & GABRIELA TR	10250 CREEK TRAIL	\$119.24
070-240-29	SCHULZ, KENNETH R	10256 CREEK TRAIL	\$119.24
070-240-30	GARCIA, MARIA B	10262 CREEK TRAIL	\$119.24
070-240-31	HEMMER, DENNIS R & KATHY MARIE	10270 CREEK TRAIL	\$119.24
070-240-32	SOLIS MICHAEL R & PATRICIA S	10278 CREEK TRAIL	\$119.24
070-240-33	COUSTAUT, ERROL J SR	10284 CREEK TRAIL	\$119.24
070-240-34	KEO CHENDA	10288 CREEK TRAIL	\$119.24
070-240-35	BAKER ROBERT J & LYDONNA TR	10292 CREEK TRAIL	\$119.24
070-240-36	SCHULLER, JOHN W & TERRI L	10296 CREEK TRAIL	\$119.24
070-240-37	OLIVARES CHRISTINA TR	10302 CREEK TRAIL	\$119.24
070-240-38	HOANG, ANDY T & HAIXIA	10308 CREEK TRAIL	\$119.24
070-240-39	CRANSTON, JERALD R & LYNETTE A TR	10314 CREEK TRAIL	\$119.24
070-240-40	FRANCK GARY W & VIOLET M TR	10320 CREEK TRAIL	\$119.24
070-240-41	SCHUMANN, EVANGELINE P TR ETAL	10326 CREEK TRAIL	\$119.24
070-240-42	ROYCE, JANICE K	10332 CREEK TRAIL	\$119.24
070-240-43	CORPUS, ROLAND G & MARIA T	10338 CREEK TRAIL	\$119.24
070-240-44	MARIANO, RODOLFO & ALICE	10344 CREEK TRAIL	\$119.24
070-240-45	MARTINEZ, ANTHONY C & PATRICIA A TR	10311 CREEK TRAIL	\$119.24
070-240-46	ROMANO, LORENZO P JR & SAUNDRA C	10317 CREEK TRAIL	\$119.24
070-240-47	WILNER, JANET L	10323 CREEK TRAIL	\$119.24
070-240-48	OCAMPO, MARINA E TR	10329 CREEK TRAIL	\$119.24
070-240-49	SAREEN, DAVINDER K	10335 CREEK TRAIL	\$119.24
070-240-50	SOLA RICHARD G & DONNA L	10341 CREEK TRAIL	\$119.24
070-240-51	BURRIS PATRICK	10347 CREEK TRAIL	\$119.24
070-240-52	LEVELL ELEIGH & LORENA	10077 CREEK TRAIL	\$119.24
070-240-53	SALSBERY FAY	10083 CREEK TRAIL	\$119.24
070-240-54	LYNCH, MICHAEL & JULIE	10091 CREEK TRAIL	\$119.24
070-240-55	RESPICIO, THOMAS JR & STEPHANI	10095 CREEK TRAIL	\$119.24
070-240-56	ANDERSON DANUTA T TR	10101 CREEK TRAIL	\$119.24
070-240-57	RENWICK LUISA HERNANDEZ	10109 CREEK TRAIL	\$119.24
070-240-58	SHIMOZAKI, NUIKO TR ETAL	10117 CREEK TRAIL	\$119.24
070-240-59	GASPAR, JORGE J & JULIETA V TR	10173 CREEK TRAIL	\$119.24
070-240-60	GUPTA, RAM NARAYAN & MAMTA TR	10179 CREEK TRAIL	\$119.24
070-240-61	NGUYEN, LOAN T ETAL	10185 CREEK TRAIL	\$119.24
070-240-62	MERSETH, KIMBERLY S	10191 CREEK TRAIL	\$119.24

6/6/2023

Zone C-1: Spanos Park East Landscape Maintenance District
Annual Assessment Roll

APN	OWNER	LOCATION	ACTUAL ASSMT
070-240-63	LUYUN ARNEL A & ALMARIO MARIA ELSA	10197 CREEK TRAIL	\$119.24
070-240-64	MADRIGAL, HAYDEE	10203 CREEK TRAIL	\$119.24
070-240-65	FRANCK GARY W & VIOLET M TR	10211 CREEK TRAIL	\$119.24
070-240-66	MERCADO, BERNARD D & MARILOU M	10219 CREEK TRAIL	\$119.24
070-240-67	MIGLIORE, CAROL J TR	10225 CREEK TRAIL	\$119.24
070-240-68	CAPONIO SMITH, MONICA	10231 CREEK TRAIL	\$119.24
070-240-69	SWANSON, JEANNIE M	10237 CREEK TRAIL	\$119.24
070-240-70	WELLS DUANE O & SYLVIA A TR	10243 CREEK TRAIL	\$119.24
070-240-71	KING, SHAWN D & VERONICA	10251 CREEK TRAIL	\$119.24
070-240-72	MARTINEZ, JASON	10257 CREEK TRAIL	\$119.24
070-250-01	VILLASENOR, HELI & COLUMBA	2750 EAGLE ROCK	\$119.24
070-250-02	BANDY, VIVIANA G ETAL	2744 EAGLE ROCK	\$119.24
070-250-03	CASALDUC, JOSE & MARIA	2738 EAGLE ROCK	\$119.24
070-250-04	GARCIA, CINDY DIANA ETAL	2732 EAGLE ROCK	\$119.24
070-250-05	SORENSEN, SANDRA	2726 EAGLE ROCK	\$119.24
070-250-06	PEREZ, JUDY A	2720 EAGLE ROCK	\$119.24
070-250-07	PURVIANCE EDITH F & RICKY B	2714 EAGLE ROCK	\$119.24
070-250-08	MARTINEZ, FERNANDO & ANNA MARIE	2708 EAGLE ROCK	\$119.24
070-250-09	FACTORA, LILYANN	2696 EAGLE ROCK	\$119.24
070-250-10	KUMAR, PARMEND & SHARINE	2690 EAGLE ROCK	\$119.24
070-250-11	CHANDARANA, DILIP I & MINOO D TR	2684 EAGLE ROCK	\$119.24
070-250-12	CARVALHO JEFFREY S	2678 EAGLE ROCK	\$119.24
070-250-13	SUELTO, CALVIN N & JUDITH E	2672 EAGLE ROCK	\$119.24
070-250-14	BROSNIKOFF CHRISTOPHER J & NICOLE	2668 EAGLE ROCK	\$119.24
070-250-15	ESCOBAR, STEVE W & MISTY E	2660 EAGLE ROCK	\$119.24
070-250-16	LANDEROS JUAN CARLOS GARCIA ETAL	2654 EAGLE ROCK	\$119.24
070-250-17	BATTLE MARCUS	2648 EAGLE ROCK	\$119.24
070-250-18	KIRBY, PIERRE C & JOANN W	2642 EAGLE ROCK	\$119.24
070-250-19	NELSON, GARRETT & STACEY ETAL	2636 EAGLE ROCK	\$119.24
070-250-20	VAN TESLAAR DAVID A TR	2630 EAGLE ROCK	\$119.24
070-250-21	GARCIA RIVERA, JOSE & ELVA M	2624 EAGLE ROCK	\$119.24
070-250-22	ZEYEN, DAVID & VICKI	2618 EAGLE ROCK	\$119.24
070-250-23	LEWIS MARGARET TR	2612 EAGLE ROCK	\$119.24
070-250-24	HAWES, GRANT J & LISA	2606 EAGLE ROCK	\$119.24
070-250-25	NICARAGUA, JULIO P & MARIA O	2594 EAGLE ROCK	\$119.24
070-250-26	LIU JIANPING	2588 EAGLE ROCK	\$119.24
070-250-27	TOM, LEO J & JULIA JUN LIU TR	2582 EAGLE ROCK	\$119.24
070-250-28	MULDER, JAMES & KANJANA	2576 EAGLE ROCK	\$119.24
070-250-29	HERRINGTON TODD G & KARI A TR	2570 EAGLE ROCK	\$119.24
070-250-30	SHIN, TAE & MIKI	2564 EAGLE ROCK	\$119.24
070-250-31	PHAN PHUC T	2558 EAGLE ROCK	\$119.24
070-250-32	SANCHEZ, RICHARD A & PATRICIA E	2552 EAGLE ROCK	\$119.24
070-250-33	PEREZ, NOE & ROBBIN	2546 EAGLE ROCK	\$119.24
070-250-34	DAWSON, RICHARD N & CANDACE L	2540 EAGLE ROCK	\$119.24
070-250-35	PEYTON, HORACE L & DEADRIN	2534 EAGLE ROCK	\$119.24
070-250-36	SANE, MARIAMA	2528 EAGLE ROCK	\$119.24
070-250-37	VALDEZ LETICIA	2522 EAGLE ROCK	\$119.24
070-250-38	BAXTER, KENNETH W TR	2516 EAGLE ROCK	\$119.24
070-250-39	DUAT, CYNTHIA C	2510 EAGLE ROCK	\$119.24
070-250-40	WILSON DAVID ANTHONY & NANCY JEAN TR	2504 EAGLE ROCK	\$119.24
070-250-41	PINTZ KEYKO & PINTZ SANDRO HERMANN TR	2525 EAGLE ROCK	\$119.24
070-250-42	MATHERS AUDREY TR	2519 EAGLE ROCK	\$119.24

6/6/2023

Zone C-1: Spanos Park East Landscape Maintenance District
Annual Assessment Roll

APN	OWNER	LOCATION	ACTUAL ASSMT
070-250-43	ARCALAS, RHODORO T & CATHERINE A TR	2513 EAGLE ROCK	\$119.24
070-250-44	AKAI, SHOJI	2507 EAGLE ROCK	\$119.24
070-250-45	NAIDU, JACK & RAJESHWARI	2501 EAGLE ROCK	\$119.24
070-250-46	SEDIGHI KAMRAN TR	2769 EAGLE ROCK	\$119.24
070-250-47	FERNANDEZ, SERGIO A & MARIA	2751 EAGLE ROCK	\$119.24
070-250-48	REYES RILLAMAS, KIMBERLY A ETAL	2743 EAGLE ROCK	\$119.24
070-250-49	MENDEZ, ROBERTO & LUZ MARIA	2735 EAGLE ROCK	\$119.24
070-250-50	POSADAS, SILVINA ETAL	2729 EAGLE ROCK	\$119.24
070-250-51	VISARRAGA, MARVISION & MARIETTA	2721 EAGLE ROCK	\$119.24
070-250-52	QUINTERO, DANIEL	2657 EAGLE ROCK	\$119.24
070-250-53	AKBAR, SHAHID & MAHBOOB UN	2651 EAGLE ROCK	\$119.24
070-250-54	HIERS, BRIAN	2643 EAGLE ROCK	\$119.24
070-250-55	MACIEL NORMA BELEM & MANUEL	2637 EAGLE ROCK	\$119.24
070-250-56	DEMANN THELMA K	2629 EAGLE ROCK	\$119.24
070-250-57	DEANE, DAVID & FRANCES	2623 EAGLE ROCK	\$119.24
070-250-58	LADESMA, CESAR N	2617 EAGLE ROCK	\$119.24
070-250-59	POL, DARA ETAL	2611 EAGLE ROCK	\$119.24
070-250-60	ERICKSON, STACY WELIN	2605 EAGLE ROCK	\$119.24
070-250-61	HOLLOWAY FRANCES M TR ETAL	2593 EAGLE ROCK	\$119.24
070-250-62	SCHREIBER, MICHAEL & LISA	2585 EAGLE ROCK	\$119.24
070-280-01	PHAM JACKLYNE DAO	10088 RIVER PARK	\$119.24
070-280-02	BURGAD TATE	10094 RIVER PARK	\$119.24
070-280-03	FLORES, VENUS TR	10102 RIVER PARK	\$119.24
070-280-04	ALMANZA, JOSE F	10108 RIVER PARK	\$119.24
070-280-05	BHALARU, MOHINDER S & KULJIT K	10114 RIVER PARK	\$119.24
070-280-06	SMITH, JEFFREY ETAL	10120 RIVER PARK	\$119.24
070-280-07	MEIER, ALAN W & DONNA J TR	10126 RIVER PARK	\$119.24
070-280-08	MOORE, CARDELL & LINDA S	10132 RIVER PARK	\$119.24
070-280-09	HERNANDEZ, EUGENE & MARY A	10138 RIVER PARK	\$119.24
070-280-10	PIMENTEL LANCE & ANDREA	10144 RIVER PARK	\$119.24
070-280-11	BURNS, JOHN T & MEGHAN	10150 RIVER PARK	\$119.24
070-280-12	ACEVEDO, ANTHONY J	10156 RIVER PARK	\$119.24
070-280-13	LAY, SOPHALLA	10162 RIVER PARK	\$119.24
070-280-14	POMRENING, ALLAN & STACEY	10170 RIVER PARK	\$119.24
070-280-15	NAJAR, ABDALLAH R	10176 RIVER PARK	\$119.24
070-280-16	FORKINS, WILLIAM J JR & SONIA	10182 RIVER PARK	\$119.24
070-280-17	MARTINEZ, MARK & SUSAN	10188 RIVER PARK	\$119.24
070-280-18	LOOMIS, CRAIG B & REBECCA	10194 RIVER PARK	\$119.24
070-280-19	SMITH, MICHAEL A & JESSICA C	10198 RIVER PARK	\$119.24
070-280-20	ISHRAT FAIZA	10204 RIVER PARK	\$119.24
070-280-21	BUSSEY, DAVID MARTIN & JODY LYNN	10210 RIVER PARK	\$119.24
070-280-22	GOSWAMI SANJEEV K & PINKI	10216 RIVER PARK	\$119.24
070-280-23	VO LINH & LINH	10222 RIVER PARK	\$119.24
070-280-24	SILVA, MATTHEW & KIMBERLY	10226 RIVER PARK	\$119.24
070-280-25	CHEN, FRANK FENGLIANG & QUN JIU	10232 RIVER PARK	\$119.24
070-280-26	ZHANG XIANGDONG & LIU DANDAN TR	10240 RIVER PARK	\$119.24
070-280-27	TAN YUE CHANG	10246 RIVER PARK	\$119.24
070-280-28	GREGG STEVEN LEE	10252 RIVER PARK	\$119.24
070-280-29	HEINZEN, RON T & ALEXANDRIA D	10258 RIVER PARK	\$119.24
070-280-30	ERVINE, SANDRA L TR ETAL	10264 RIVER PARK	\$119.24
070-280-31	CHAVEZ, EFRAIN JR & VERONICA C	10272 RIVER PARK	\$119.24
070-280-32	JOHNSON, C ERIC & ROBERTA A	10278 RIVER PARK	\$119.24

6/6/2023

Zone C-1: Spanos Park East Landscape Maintenance District
Annual Assessment Roll

APN	OWNER	LOCATION	ACTUAL ASSMT
070-280-33	NELSON, DALLAS JR & DELCINE D	10284 RIVER PARK	\$119.24
070-280-34	SHAH, SHAUKAT A	10290 RIVER PARK	\$119.24
070-280-35	CHUA, RYAN & MARGARITA	10296 RIVER PARK	\$119.24
070-280-36	SAHAGUN, JESUS C III & REGINA L	10287 RIVER PARK	\$119.24
070-280-37	RIVERA, ANA CASTANEDA	10295 RIVER PARK	\$119.24
070-280-38	BEHNKE, LORRAINE M	10089 RIVER PARK	\$119.24
070-280-39	BARAJAS SANDRO	10093 RIVER PARK	\$119.24
070-280-40	SYLVIA, JEFFERSON & MELISSA	10097 RIVER PARK	\$119.24
070-280-41	ESPINOZA, MAGDALENA R	10101 RIVER PARK	\$119.24
070-280-42	BONZO FELICIA D	10107 RIVER PARK	\$119.24
070-280-43	MCFADDEN, KURT TR	10119 RIVER PARK	\$119.24
070-280-44	KHOO, DANIEL U & MARLEN A TR	10125 RIVER PARK	\$119.24
070-280-45	LONG, TIMOTHY D & MICHELE D	10133 RIVER PARK	\$119.24
070-280-46	BORRERO CONFESSOR F & HERRERA-BORRERO	10181 RIVER PARK	\$119.24
070-280-47	COLLETTE JUSTIN & ELIZABETH	10187 RIVER PARK	\$119.24
070-280-48	BUTLER FRANKLIN ALISE Y	10195 RIVER PARK	\$119.24
070-280-49	HUYNH, CHUONG VAN	10199 RIVER PARK	\$119.24
070-280-50	BOCKARI, SAMUEL B & MARTHA L	10203 RIVER PARK	\$119.24
070-280-51	GOSWAMI, SANJEEV K & PINKI L TR	10207 RIVER PARK	\$119.24
070-280-52	SOLIS MICHAEL V & CARMEN C	10215 RIVER PARK	\$119.24
070-280-53	KAMBA, GRACE TR	10219 RIVER PARK	\$119.24
070-280-54	MERRILL, KATHRYN A	10223 RIVER PARK	\$119.24
070-280-55	OSWOOD, GEORGE L & CHRISTINE I	10235 RIVER PARK	\$119.24

Total Assessment: \$69,278.44

6/6/2023

Zone C-2: North Stockton Projects Landscape Maintenance District
Annual Assessment Roll

APN	OWNER	LOCATION	MAX ASSMT	ACTUAL ASSMT
070-040-16	STOCKTON CITY OF	2440 LONNIE BECK	\$284.34	\$0.00
070-070-20	SAN JOAQUIN COUNTY FLOOD CONTROL		\$284.34	\$0.00
070-070-21	SAN JOAQUIN COUNTY FLOOD CONTROL		\$284.34	\$0.00
070-310-01	CARVANA, JOHN P & JOANNE B	2608 LONNIE BECK	\$284.34	\$279.18
070-310-02	BAINS, VARINDER S	2616 LONNIE BECK	\$284.34	\$279.18
070-310-03	H & S ENTERPRISES LLC	2624 LONNIE BECK	\$284.34	\$279.18
070-310-04	CHEN, MEI HUA & MING RENG TR	2632 LONNIE BECK	\$284.34	\$279.18
070-310-05	ESTEVE, EMMANUEL TR	2640 LONNIE BECK	\$284.34	\$279.18
070-310-06	HAMANN MASON DANIEL	2648 LONNIE BECK	\$284.34	\$279.18
070-310-07	DENG MICHELLE HUDAN	2702 LONNIE BECK	\$284.34	\$279.18
070-310-08	SUBLET CHAD M TR & SUBLET MADELINE M	2710 LONNIE BECK	\$284.34	\$279.18
070-310-09	SHERGILL, HARBINDER & BALVINDER	2718 LONNIE BECK	\$284.34	\$279.18
070-310-10	NOLLE, JEAN	2726 LONNIE BECK	\$284.34	\$279.18
070-310-11	HADRIAN, MICHAEL J ETAL	2734 LONNIE BECK	\$284.34	\$279.18
070-310-12	BUKSH, ALMA D	2804 LONNIE BECK	\$284.34	\$279.18
070-310-13	HUYNH, XIN	2812 LONNIE BECK	\$284.34	\$279.18
070-310-14	TANSON, ELVIS A	2820 LONNIE BECK	\$284.34	\$279.18
070-310-15	KHAN, WAHEEDA KALSOOM	2828 LONNIE BECK	\$284.34	\$279.18
070-310-16	MOORE, DAVID A & CARMEN TR	2836 LONNIE BECK	\$284.34	\$279.18
070-310-17	TADENA FLORA ETAL	2844 LONNIE BECK	\$284.34	\$279.18
070-310-18	NARWAL HARPREET	2852 LONNIE BECK	\$284.34	\$279.18
070-310-19	JEW LEON TR	2906 LONNIE BECK	\$284.34	\$279.18
070-310-20	LINDA C BECK INVESTMENTS CO LLC	2914 LONNIE BECK	\$284.34	\$279.18
070-310-21	LINDA C BECK INVESTMENTS CO LLC	2922 LONNIE BECK	\$284.34	\$279.18
070-310-22	HOANG, VINH & HUONG	2930 LONNIE BECK	\$284.34	\$279.18
070-310-23	LINDA C BECK INVESTMENTS CO LLC	2938 LONNIE BECK	\$284.34	\$279.18
070-310-24	SIEK ALISA	2941 LONNIE BECK	\$284.34	\$279.18
070-310-25	MARSHALL RICKY B & CANDACE C	2935 LONNIE BECK	\$284.34	\$279.18
070-310-26	OCHOA JUAN CARLOS	2919 LONNIE BECK	\$284.34	\$279.18
070-310-27	O'GRODNICK WALTER & DANIELLE	2911 LONNIE BECK	\$284.34	\$279.18
070-310-31	CELESTINE DEMETRIUS & MEGAN	2825 LONNIE BECK	\$284.34	\$279.18
070-310-32	ARANDA ALEXANDRA O	2821 LONNIE BECK	\$284.34	\$279.18
070-310-33	CUEVAS MARISELA ETAL	10507 BLACKHAWK	\$284.34	\$279.18
070-310-34	SAHYOUN ANTHONY MICHAEL & MICHELL	10513 BLACKHAWK	\$284.34	\$279.18
070-310-35	HENRIQUEZ CARLOS M & VERSCHOOR RUBEN	10521 BLACKHAWK	\$284.34	\$279.18
070-310-36	SAETERN KAO S & CHARLENE	10529 BLACKHAWK	\$284.34	\$279.18
070-310-37	BULLINGTON MICHAEL TROY & SUZANNE R	10537 BLACKHAWK	\$284.34	\$279.18
070-310-38	SY JORDAN J & BRIANNE MICHELLE	10611 BLACKHAWK	\$284.34	\$279.18
070-310-39	BAER DALLAS D & DANELLE TR	10619 BLACKHAWK	\$284.34	\$279.18
070-310-40	PAOLINELLI, RANDY A & TRACI L	10620 BLACKHAWK	\$284.34	\$279.18
070-310-41	GONZALEZ, BENJAMIN & YOLANDA	10612 BLACKHAWK	\$284.34	\$279.18
070-310-42	HO, VICTOR Y	10548 BLACKHAWK	\$284.34	\$279.18
070-310-43	VASQUEZ, HECTOR & LINDA	10540 BLACKHAWK	\$284.34	\$279.18
070-310-44	PETERS RUDOLPH V & PETERS VALENTINE C	10532 BLACKHAWK	\$284.34	\$279.18
070-310-45	ADAMS, RALPH C & KATHLEEN F	10524 BLACKHAWK	\$284.34	\$279.18
070-310-46	GRAY, CLAUDELL	10516 BLACKHAWK	\$284.34	\$279.18
070-310-47	BOYDEN, NORMAN D & JUANITA	10508 BLACKHAWK	\$284.34	\$279.18
070-310-48	MCLEAN, CORY W & MICHELLE	10503 SILENT GROVE	\$284.34	\$279.18
070-310-49	BHANOT RAMAN ETAL	10515 SILENT GROVE	\$284.34	\$279.18
070-310-50	WADE, JENNY	10523 SILENT GROVE	\$284.34	\$279.18
070-310-51	GOMEZ VIRGINIA	10535 SILENT GROVE	\$284.34	\$279.18

6/6/2023

Zone C-2: North Stockton Projects Landscape Maintenance District
Annual Assessment Roll

APN	OWNER	LOCATION	MAX ASSMT	ACTUAL ASSMT
070-310-52	RIVARA, DAVID EDWARD & LAURETTA	10541 SILENT GROVE	\$284.34	\$279.18
070-310-53	NGUYEN, OANH & MAP	10549 SILENT GROVE	\$284.34	\$279.18
070-310-54	PARKINSON, WESLEY A & JENNIFER	10557 SILENT GROVE	\$284.34	\$279.18
070-310-55	STOCKTON, BRAD R & SANDRA Y	10558 SILENT GROVE	\$284.34	\$279.18
070-310-56	DENNIS, JAMES A JR & DORIANN G TR	10550 SILENT GROVE	\$284.34	\$279.18
070-310-57	ANGLADA, RAFAEL	10542 SILENT GROVE	\$284.34	\$279.18
070-310-58	ABRIOL, ANTHONY E	10534 SILENT GROVE	\$284.34	\$279.18
070-310-59	GALLEGO DANIEL R & GALLEGO VERONICA	10526 SILENT GROVE	\$284.34	\$279.18
070-310-60	DOUWSTRA, PRUDENCIA	10518 SILENT GROVE	\$284.34	\$279.18
070-310-61	LADION, PIERRE J & ROCEL Y TR	10510 SILENT GROVE	\$284.34	\$279.18
070-310-62	GUTING, EDGAR D & JULIE T	10502 SILENT GROVE	\$284.34	\$279.18
070-310-63	YAN, DAVID & JENNIFER	2631 LONNIE BECK	\$284.34	\$279.18
070-310-64	DANG, THANH Q	2623 LONNIE BECK	\$284.34	\$279.18
070-310-65	CUEVAS MONICA IRENE	2617 LONNIE BECK	\$284.34	\$279.18
070-310-66	BUI JOSEPH TIEN TRAN	2609 LONNIE BECK	\$284.34	\$279.18
070-310-67	A P ESTEVE SALES INC 401 K PSP	2601 LONNIE BECK	\$284.34	\$279.18
070-310-68	STOCKTON CITY OF	10490 THORNTON	\$284.34	\$0.00
070-310-69	STOCKTON CITY OF	10496 THORNTON	\$284.34	\$0.00
070-310-70	TOVAR HUBERTO & ALEJANDRA	LONNIE BECK	\$284.34	\$279.18
070-310-71	BROWN JOSHUA M	2837 LONNIE BECK	\$284.34	\$279.18
070-320-01	KHAN FASIL & ZOYA	2533 LONNIE BECK	\$284.34	\$279.18
070-320-02	SYROVATKA, JERRY & HELEN	2527 LONNIE BECK	\$284.34	\$279.18
070-320-03	LE, HA MY	2515 LONNIE BECK	\$284.34	\$279.18
070-320-04	NGUYEN HUONG THI TR	2509 LONNIE BECK	\$284.34	\$279.18
070-320-05	HOANG, KHIEM & THAI THANH	2505 LONNIE BECK	\$284.34	\$279.18
070-320-06	BROWN, TIMOTHY OWEN & ANGELA M	2453 LONNIE BECK	\$284.34	\$279.18
070-320-07	LEFFERTS, PAUL	2441 LONNIE BECK	\$284.34	\$279.18
070-320-08	PHAM, BE	2435 LONNIE BECK	\$284.34	\$279.18
070-320-09	NGUYEN, CUONG	2429 LONNIE BECK	\$284.34	\$279.18
070-320-10	CHAND, ANIL & ANITA D	10525 GREENBROOK	\$284.34	\$279.18
070-320-11	GAINES RANDOLPH E & HOWELL THERESA	10533 GREENBROOK	\$284.34	\$279.18
070-320-12	MORFIN, PATRICIA S	10528 GREENBROOK	\$284.34	\$279.18
070-320-13	HAIMOVICI EVAN	2421 LONNIE BECK	\$284.34	\$279.18
070-320-14	LANGSTON, JAMES H & ALICE TR	2411 LONNIE BECK	\$284.34	\$279.18
070-320-15	CARRILLO JOSE L JR & ELISA	2403 LONNIE BECK	\$284.34	\$279.18
070-320-16	STEVENSON, SAMUEL A & MAVIS A TR	2349 LONNIE BECK	\$284.34	\$279.18
070-320-17	PLJA PROPERTIES & INVESTMENTS LLC	2343 LONNIE BECK	\$284.34	\$279.18
070-320-18	TOM, NORMAN ETAL	2337 LONNIE BECK	\$284.34	\$279.18
070-320-19	HAIMOVICI, EVAN TR	2331 LONNIE BECK	\$284.34	\$279.18
070-320-20	TAYLOR BETHANY L TR	2325 LONNIE BECK	\$284.34	\$279.18
070-320-21	DONNELLY, THOMAS & WHITNEY B TR	2319 LONNIE BECK	\$284.34	\$279.18
070-320-22	HONG, HENG	2313 LONNIE BECK	\$284.34	\$279.18
070-320-23	BARBOUR PHILLIP & SANDERS LATRESSA	2312 LONNIE BECK	\$284.34	\$279.18
070-320-24	DO, LAN K	2324 LONNIE BECK	\$284.34	\$279.18
070-320-25	MURRAY, CHRISTOPHER LEE	2330 LONNIE BECK	\$284.34	\$279.18
070-320-26	ABLEDU, DAVID W & LYDIA M TR	2336 LONNIE BECK	\$284.34	\$279.18
070-320-27	NGUYEN, TUAN	2344 LONNIE BECK	\$284.34	\$279.18
070-320-28	SANDHU JOGINDER K TR	2350 LONNIE BECK	\$284.34	\$279.18
070-320-29	KONG LILY YUK LAN & JOVEN MICHELLE D	2404 LONNIE BECK	\$284.34	\$279.18
070-320-30	PHAM, HALEY T ETAL	2412 LONNIE BECK	\$284.34	\$279.18
070-320-31	CAMPOS LOUIE R & DIANA LEE TR	2420 LONNIE BECK	\$284.34	\$279.18

6/6/2023

Zone C-2: North Stockton Projects Landscape Maintenance District
Annual Assessment Roll

APN	OWNER	LOCATION	MAX ASSMT	ACTUAL ASSMT
070-320-32	HERNANDEZ BRYANT & TERESA	2437 AUTUMN OAK	\$284.34	\$279.18
070-320-33	NELSON, JAMES M & KAREN K	2429 AUTUMN OAK	\$284.34	\$279.18
070-320-34	YEE, WAI Y ETAL	2423 AUTUMN OAK	\$284.34	\$279.18
070-320-35	JU JANET TR	2415 AUTUMN OAK	\$284.34	\$279.18
070-320-36	NGO NICHOLAS & NGUYEN CHAN	2416 AUTUMN OAK	\$284.34	\$279.18
070-320-37	FRENCH, LARRY G & LINDA L TR	2424 AUTUMN OAK	\$284.34	\$279.18
070-320-38	BARBOZA, ROBERT	2432 AUTUMN OAK	\$284.34	\$279.18
070-320-39	MONTES EVANGELINA & RICARDO	2440 AUTUMN OAK	\$284.34	\$279.18
070-320-40	LUCHETTA, ANTHONY P & TIFFANY R	2448 AUTUMN OAK	\$284.34	\$279.18
070-360-01	YUAN, ZUBING & SHIYING	10508 WINWARD	\$284.34	\$279.18
070-360-02	RUSSO, GUY A & CATHY J	10514 WINWARD	\$284.34	\$279.18
070-360-03	BORRES, EVANGELINE TR	10520 WINWARD	\$284.34	\$279.18
070-360-04	BULLOCK CHRISTOPHER M & JO	10526 WINWARD	\$284.34	\$279.18
070-360-05	NG WANG CHUEN & CINDY	2456 MYSTIC	\$284.34	\$279.18
070-360-06	JORDAN, JOEL B & GENAVIEVE F	2444 MYSTIC	\$284.34	\$279.18
070-360-07	PIMENTEL ROBERTO & COSTILLA PIMENTEL	2432 MYSTIC	\$284.34	\$279.18
070-360-08	RODRIGUEZ, ARTURO & GUADALUPE	2424 MYSTIC	\$284.34	\$279.18
070-360-09	WHITE MARC	2408 MYSTIC	\$284.34	\$279.18
070-360-10	LOTH, DAVID & POLLY	2405 MYSTIC	\$284.34	\$279.18
070-360-11	FERNANDEZ, RAUL & LETICIA	2417 MYSTIC	\$284.34	\$279.18
070-360-12	RINGO, RUSSELL LEE & MARGIT	2429 MYSTIC	\$284.34	\$279.18
070-360-13	SANCHEZ JUAN M & FAVIOLA	2441 MYSTIC	\$284.34	\$279.18
070-360-14	NEGRETE, GEORGE & ADELINA L	2453 MYSTIC	\$284.34	\$279.18
070-360-15	URIAN, MARINA M ETAL	10604 WILLOW GLEN	\$284.34	\$279.18
070-360-16	DELOSREYES, PETER R & KYONG C	10610 WILLOW GLEN	\$284.34	\$279.18
070-360-17	RY RENTALS LLC	10616 WILLOW GLEN	\$284.34	\$279.18
070-360-18	HOPSON, MICHAEL K & TINA M	10622 WILLOW GLEN	\$284.34	\$279.18
070-360-19	OO, YI Y	10630 WILLOW GLEN	\$284.34	\$279.18
070-360-20	XU YUE HUA & LUO LIFANG TR	10638 WILLOW GLEN	\$284.34	\$279.18
070-360-21	ODELL, KEVIN S & KATHERINE M TR	10642 WILLOW GLEN	\$284.34	\$279.18
070-360-22	DIAZ FAUSTO & ARELLANO ALONDRA	10646 WILLOW GLEN	\$284.34	\$279.18
070-360-23	RIVERA, VICTOR & MARIA	10652 WILLOW GLEN	\$284.34	\$279.18
070-360-24	WONG, ART & LUCY	10658 WILLOW GLEN	\$284.34	\$279.18
070-360-25	MANGAOANG, KENNETH A & YOLANDA	10664 WILLOW GLEN	\$284.34	\$279.18
070-360-26	TAYS, ROSIE L	10672 WILLOW GLEN	\$284.34	\$279.18
070-360-27	GUZMAN, JAVIER URIEL ETAL	10678 WILLOW GLEN	\$284.34	\$279.18
070-360-28	DONAIRE, KEENY & SUZZANE	10684 WILLOW GLEN	\$284.34	\$279.18
070-360-29	WILLIAMSON, BRAD S	10712 WILLOW GLEN	\$284.34	\$279.18
070-360-30	CUEVAS TERESA TR	10720 WILLOW GLEN	\$284.34	\$279.18
070-360-31	LY CHANNA ETAL	10728 WILLOW GLEN	\$284.34	\$279.18
070-360-32	LY, CHANNA M ETAL	10736 WILLOW GLEN	\$284.34	\$279.18
070-360-33	ESPEJO, ANTHONY R SR & GINA M	10744 WILLOW GLEN	\$284.34	\$279.18
070-360-34	CALUYA, PASCUAL C JR & NANCY S	10752 WILLOW GLEN	\$284.34	\$279.18
070-360-35	SINGH, DALJIT & KULDIP	10760 WILLOW GLEN	\$284.34	\$279.18
070-360-36	ESCALONA JOAQUIN A HERNANDEZ & ROD	10768 WILLOW GLEN	\$284.34	\$279.18
070-360-37	TRACY, CHARLA L	10767 WILLOW GLEN	\$284.34	\$279.18
070-360-38	BIDDLE, ROBERT & STEPHANIE	10759 WILLOW GLEN	\$284.34	\$279.18
070-360-39	ANICES, WILLIAM T & ELISSA M	10753 WILLOW GLEN	\$284.34	\$279.18
070-360-40	BAIDOO JEANETTE E TR	10747 WILLOW GLEN	\$284.34	\$279.18
070-360-41	KIMREY, ROBERT A & KATHLEEN S	10739 WILLOW GLEN	\$284.34	\$279.18
070-360-42	MOPPINS, CALVIN B JR & ELIZABETH M	10733 WILLOW GLEN	\$284.34	\$279.18

6/6/2023

Zone C-2: North Stockton Projects Landscape Maintenance District
Annual Assessment Roll

APN	OWNER	LOCATION	MAX ASSMT	ACTUAL ASSMT
070-360-43	CASTELLON, ROY & CONNIE	10725 WILLOW GLEN	\$284.34	\$279.18
070-360-44	SINGH HARVINDER	10717 WILLOW GLEN	\$284.34	\$279.18
070-360-45	KAUR ASHVINDER	10641 WILLOW GLEN	\$284.34	\$279.18
070-360-46	NAKAMURA, LISSA M	10635 WILLOW GLEN	\$284.34	\$279.18
070-360-47	FEINGOLD ANDREW & FEINGOLD MICHELLI	10623 WILLOW GLEN	\$284.34	\$279.18
070-360-48	BELL GREGORY NELSON TR	10619 WILLOW GLEN	\$284.34	\$279.18
070-360-49	DHATT, CHANDEN K	10615 WILLOW GLEN	\$284.34	\$279.18
070-360-50	MALCOLM JANET G TR	10609 WILLOW GLEN	\$284.34	\$279.18
070-360-51	ROBINSON, JAMES T & JO LINDA	10603 WILLOW GLEN	\$284.34	\$279.18
070-360-52	TOWAN, JAMES R TR	10751 HIDDEN GROVE	\$284.34	\$279.18
070-360-53	CLARK, JEHAN D ETAL	10729 WINWARD	\$284.34	\$279.18
070-360-54	MCDANIEL, DONALD K	10717 WINWARD	\$284.34	\$279.18
070-360-55	MOORE, CLAUDE E & JAN DE	10705 WINWARD	\$284.34	\$279.18
070-360-56	BARRERA, GUSTAVO & MERCIE C	10633 WINWARD	\$284.34	\$279.18
070-360-57	TRAN, KIM MONG THI ETAL	10627 WINWARD	\$284.34	\$279.18
070-360-58	SHAHIM MOHAMMED & JANIFA BEGUN TR	10619 WINWARD	\$284.34	\$279.18
070-360-59	LABOR, BENJAMIN & ZENAIDA	10613 WINWARD	\$284.34	\$279.18
070-360-60	KITH, PONRA & CHRISTYNE M	10607 WINWARD	\$284.34	\$279.18
070-360-61	THROWER, LINDA	10545 WINWARD	\$284.34	\$279.18
070-360-62	VO, ANTHONY	10539 WINWARD	\$284.34	\$279.18
070-360-63	SANDOVAL JENNIFER & ALEXANDER	10531 WINWARD	\$284.34	\$279.18
070-360-64	SINGH, KULWINDER	10523 WINWARD	\$284.34	\$279.18
070-360-65	DEOL, KULWINDER SINGH & SURJIT KAUR	10515 WINWARD	\$284.34	\$279.18
070-360-66	LUKENS, DEAN D	10511 HIDDEN GROVE	\$284.34	\$279.18
070-370-01	TIEHM, EUGENE M & MARGARET A	1556 BENNINGTON	\$284.34	\$279.18
070-370-02	OWNING, ALLEN J & LANETTE S TR	1548 BENNINGTON	\$284.34	\$279.18
070-370-03	KUHL, WILMAR & D MARIA	1540 BENNINGTON	\$284.34	\$279.18
070-370-04	TRUONG, QUOC	1532 BENNINGTON	\$284.34	\$279.18
070-370-05	BINNEY, RICHARD A & MARIA E	1524 BENNINGTON	\$284.34	\$279.18
070-370-06	INTLUXAY LEC P & DOUANGCHANH	1516 BENNINGTON	\$284.34	\$279.18
070-370-07	GREWAL, RAMAN	1508 BENNINGTON	\$284.34	\$279.18
070-370-08	POBLETE, ARTURO T & CORAZON S	1505 BENNINGTON	\$284.34	\$279.18
070-370-09	MALLORY, ALLAN	1511 BENNINGTON	\$284.34	\$279.18
070-370-10	CHEAS, VECHEA & KIMTHAY	1517 BENNINGTON	\$284.34	\$279.18
070-370-11	DOAN, THUAN A & SON T	1523 BENNINGTON	\$284.34	\$279.18
070-370-12	PUTH, CHHEAV & YULEAN S TR	1529 BENNINGTON	\$284.34	\$279.18
070-370-13	SHEHZAD FAHEEM & AZIZ SHAGUFTA ETAL	1537 BENNINGTON	\$284.34	\$279.18
070-370-14	DANG, STEVEN NGOC & LEAN	1545 BENNINGTON	\$284.34	\$279.18
070-370-15	SWOFFORD, GEORGE A & LUCIA C	1553 BENNINGTON	\$284.34	\$279.18
070-370-16	VILLALPANDO, RAOUL M & JANELLE LEE	1561 BENNINGTON	\$284.34	\$279.18
070-370-17	BRAVO DANNY & YOLANDA	1569 BENNINGTON	\$284.34	\$279.18
070-370-18	CASTRENCE, CAS ETAL	1601 BENNINGTON	\$284.34	\$279.18
070-370-19	ANDERSON, BEN & TANZY MARIE	1607 BENNINGTON	\$284.34	\$279.18
070-370-20	NASSER FATIMAH TR	1613 BENNINGTON	\$284.34	\$279.18
070-370-21	MUSTAFA MOHAMMAD MASOOD	1619 BENNINGTON	\$284.34	\$279.18
070-370-22	ENGLISH KEITH E & ENGLISH ANDREA M	1625 BENNINGTON	\$284.34	\$279.18
070-370-23	VIVERO, MIGUEL & KRISTI A	1634 BENNINGTON	\$284.34	\$279.18
070-370-24	CHIMA, GURSHARAN S & PARVEEN ETAL	1626 BENNINGTON	\$284.34	\$279.18
070-370-25	BHINDER, NIRBHAI S & HARPREET K	1618 BENNINGTON	\$284.34	\$279.18
070-370-26	SREY, JOHNSON & KIMYENG ETAL	1610 BENNINGTON	\$284.34	\$279.18
070-370-27	GIUNTOLI, DONNA K TR	1602 BENNINGTON	\$284.34	\$279.18

6/6/2023

Zone C-2: North Stockton Projects Landscape Maintenance District
Annual Assessment Roll

APN	OWNER	LOCATION	MAX ASSMT	ACTUAL ASSMT
070-380-01	TRAN, THIEN & OANH KIEU	10751 WATERBURY	\$284.34	\$279.18
070-380-02	LOW, BARK HONG & YING YI YANG TR	10743 WATERBURY	\$284.34	\$279.18
070-380-03	TRAN, BAOHAN N	10727 WATERBURY	\$284.34	\$279.18
070-380-04	HIGGS, SHARON	10719 WATERBURY	\$284.34	\$279.18
070-380-05	MAR, ERIC S & CINDY L	10711 WATERBURY	\$284.34	\$279.18
070-380-06	BOUNKHOUME, SOUKKHY S & BOUASY T	10703 WATERBURY	\$284.34	\$279.18
070-380-07	GOSWAMI, SANJEEV K & PINKI L TR	10633 WATERBURY	\$284.34	\$279.18
070-380-08	DEOL, AVTAR	10625 WATERBURY	\$284.34	\$279.18
070-380-09	GOMEZ, FRANCISCO & MARIA L	10621 WATERBURY	\$284.34	\$279.18
070-380-10	NGUYEN, LINDA TR ETAL	10615 WATERBURY	\$284.34	\$279.18
070-380-11	SHARMA, ASHOK K & ANITA TR	10695 CORNERSTONE	\$284.34	\$279.18
070-380-12	STINGLE WILLIAM F & MI ETAL	10555 WATERBURY	\$284.34	\$279.18
070-380-13	VASQUEZ JUAN & MARGARITA MELGOZA	10547 WATERBURY	\$284.34	\$279.18
070-380-14	RODRIGUEZ RUBEN JR	10539 WATERBURY	\$284.34	\$279.18
070-380-15	PREAP, RONNIE & SOPHIE	10531 WATERBURY	\$284.34	\$279.18
070-380-16	FLAT DONALD & HART THERESA	10523 WATERBURY	\$284.34	\$279.18
070-380-17	CORTEZ SAMUEL D JR & CORY M	10520 WATERBURY	\$284.34	\$279.18
070-380-18	NGUYEN, CONG & PHAM THI	10528 WATERBURY	\$284.34	\$279.18
070-380-19	LOPEZ, ARTHUR H & YOLANDA G	10536 WATERBURY	\$284.34	\$279.18
070-380-20	MALLETTE, PENNY L TR	10544 WATERBURY	\$284.34	\$279.18
070-380-21	SMITH EARL & ANGEL	10552 WATERBURY	\$284.34	\$279.18
070-380-22	WILLSON, PATRICIA C TR	10560 WATERBURY	\$284.34	\$279.18
070-380-23	FARTHING, GENE & LYNNETTE	10610 WATERBURY	\$284.34	\$279.18
070-380-24	ZABALZA, DAVIS R & KATHLEEN	10616 WATERBURY	\$284.34	\$279.18
070-380-25	MILLER, JAMES WARREN & ELVIRA TR	10622 WATERBURY	\$284.34	\$279.18
070-380-26	BENSON, JOE R & PEGGY A TR	10628 WATERBURY	\$284.34	\$279.18
070-380-27	CHAN, KAIMAN H & ANNIE	10706 WATERBURY	\$284.34	\$279.18
070-380-28	ANGEL, JOEL R	10712 WATERBURY	\$284.34	\$279.18
070-380-29	ARTHUR, ALMA D TR	10724 WATERBURY	\$284.34	\$279.18
070-380-30	PEARSON, WALTER & ADA	10732 WATERBURY	\$284.34	\$279.18
070-380-31	VO, DIEP VAN	10740 WATERBURY	\$284.34	\$279.18
070-380-32	NORTH ROBERT C JR & NORTH SONYA L	10748 WATERBURY	\$284.34	\$279.18
070-380-33	PHAM CUONG & DANG HONG	10756 WATERBURY	\$284.34	\$279.18
070-380-34	STOCKTON CITY OF	10811 RIVERMONT	\$284.34	\$0.00
070-390-01	INTHAVONG MATT	1905 LONNIE BECK	\$284.34	\$279.18
070-390-02	HU, ALBERT J SR & KIM O	1911 LONNIE BECK	\$284.34	\$279.18
070-390-03	NGUYEN, KHANH	1917 LONNIE BECK	\$284.34	\$279.18
070-390-04	SINGH, JASVIR & JASVIR	1923 LONNIE BECK	\$284.34	\$279.18
070-390-05	RODRIGUEZ, SALVADOR SANCHEZ & ESTEL	1929 LONNIE BECK	\$284.34	\$279.18
070-390-06	RIVAS, JUAN JOSE R & MARIA S ETAL	1935 LONNIE BECK	\$284.34	\$279.18
070-390-07	VANG, TONG	1941 LONNIE BECK	\$284.34	\$279.18
070-390-08	DULAY, KULDIP	1945 LONNIE BECK	\$284.34	\$279.18
070-390-09	MARTINEZ GRACIELA YAZMIN & ANIBAL RE	1953 LONNIE BECK	\$284.34	\$279.18
070-390-10	FAKUNLE IYABODE	2003 LONNIE BECK	\$284.34	\$279.18
070-390-11	WOOD, WILLIAM G & SHIFANG	2015 LONNIE BECK	\$284.34	\$279.18
070-390-12	QUACH DAVID TUONG & ZIN MI MI TR	2021 LONNIE BECK	\$284.34	\$279.18
070-390-13	SINGH, KULWANT & GURJEET	2039 LONNIE BECK	\$284.34	\$279.18
070-390-14	BALINO, ALLISON M	2051 LONNIE BECK	\$284.34	\$279.18
070-390-15	HAMMOND, DENISA	2063 LONNIE BECK	\$284.34	\$279.18
070-390-16	LUKEROTH, CLINTON J	2111 SWAINSONS HAWK	\$284.34	\$279.18
070-390-17	PANNU, KEWAL S & HARBHAJAN K TR	2125 SWAINSONS HAWK	\$284.34	\$279.18

6/6/2023

Zone C-2: North Stockton Projects Landscape Maintenance District
Annual Assessment Roll

APN	OWNER	LOCATION	MAX ASSMT	ACTUAL ASSMT
070-390-18	HAGGE, EUGENE R	2133 SWAINSONS HAWK	\$284.34	\$279.18
070-390-19	HUAMAN, PIO D & ALICE ETAL	2147 SWAINSONS HAWK	\$284.34	\$279.18
070-390-20	NGUYEN, NHUT T & VINH T	2159 SWAINSONS HAWK	\$284.34	\$279.18
070-390-21	SAM, FIDELL C & PAULA T	10707 COLDCREEK	\$284.34	\$279.18
070-390-22	HOLCOMB, SHELLEY ETAL	2060 LONNIE BECK	\$284.34	\$279.18
070-390-23	NGUYEN, SON VAN	2046 LONNIE BECK	\$284.34	\$279.18
070-390-24	WAHID, SAID & HELAI	2032 LONNIE BECK	\$284.34	\$279.18
070-390-25	TOM, KWOK WAH ETAL	2018 LONNIE BECK	\$284.34	\$279.18
070-390-26	SHAJAREH, LEYLA	2002 LONNIE BECK	\$284.34	\$279.18
070-390-27	ASNANI, MOHAN D & BINA	1952 LONNIE BECK	\$284.34	\$279.18
070-390-28	KALIRAI, DILKARAN ETAL	1944 LONNIE BECK	\$284.34	\$279.18
070-390-29	MADRONERO MARILYN & CARUNGAY CRIS.	1938 LONNIE BECK	\$284.34	\$279.18
070-390-30	PHAM MINH HIEU & NGUYEN HANG THI TH	1930 LONNIE BECK	\$284.34	\$279.18
070-390-31	SINGH JOGA & KAUR BALWINDER	1922 LONNIE BECK	\$284.34	\$279.18
070-390-32	GARCIA, ANDREINA	1914 LONNIE BECK	\$284.34	\$279.18
070-390-33	WU CHUNXU	1906 LONNIE BECK	\$284.34	\$279.18
070-390-34	STOCKTON CITY OF	10899 RIVERMONT	\$284.34	\$0.00
070-390-35	STOCKTON CITY OF	10903 RIVERMONT	\$284.34	\$0.00
070-400-01	JAYANT, SURBHI	2218 SWAINSONS HAWK	\$284.34	\$279.18
070-400-02	ADEREMI, WALE	2206 SWAINSONS HAWK	\$284.34	\$279.18
070-400-03	RAMIREZ, EDDIE A & TANYA M	2162 SWAINSONS HAWK	\$284.34	\$279.18
070-400-04	DELA ROSA, ALELI V	2150 SWAINSONS HAWK	\$284.34	\$279.18
070-400-05	OWENS WINSTON	2138 SWAINSONS HAWK	\$284.34	\$279.18
070-400-06	ALVILLAR, JOHN	2126 SWAINSONS HAWK	\$284.34	\$279.18
070-400-07	SAMRA, MANJIT S & BALJIT K	2114 SWAINSONS HAWK	\$284.34	\$279.18
070-400-08	RAI, PARVINDER K	2102 SWAINSONS HAWK	\$284.34	\$279.18
070-400-09	HOWARD, GWENDOLYN	10612 SPRING CREEK	\$284.34	\$279.18
070-400-10	SHIRAZ SELECTIONS LLC	10620 SPRING CREEK	\$284.34	\$279.18
070-400-11	CHEA, CATHY SOK	10628 SPRING CREEK	\$284.34	\$279.18
070-400-12	TORRES GERMERY	10634 SPRING CREEK	\$284.34	\$279.18
070-400-13	SINGH GURMAIL & KAUR AMANDEEP	10640 SPRING CREEK	\$284.34	\$279.18
070-400-14	LIU, SHIYUE & JIANG	10646 SPRING CREEK	\$284.34	\$279.18
070-400-15	CAVERO, ALEXANDER P & LILIA U TR	10652 SPRING CREEK	\$284.34	\$279.18
070-400-16	PAUSTENBACH, JEFFREY & KIMBERLY TR	10653 SPRING CREEK	\$284.34	\$279.18
070-400-17	DIAS, KEITH N	10647 SPRING CREEK	\$284.34	\$279.18
070-400-18	WILLIAMS, JAHARI L	10639 SPRING CREEK	\$284.34	\$279.18
070-400-19	SMON SAMARTH JECK & CHHOY SAVOUN	10631 SPRING CREEK	\$284.34	\$279.18
070-400-20	ALVAREZ, GEORGE	10619 SPRING CREEK	\$284.34	\$279.18
070-400-21	THY, JACKIE TEKBOUY	2227 LONNIE BECK	\$284.34	\$279.18
070-400-22	OUK, PHALLA	2239 LONNIE BECK	\$284.34	\$279.18
070-400-23	GARCIA MANUEL & GARCIA ASUZENA	2247 LONNIE BECK	\$284.34	\$279.18
070-400-24	DOAN, XUAN NGUYEN	2255 LONNIE BECK	\$284.34	\$279.18
070-400-25	TRAN, DAO T	2256 LONNIE BECK	\$284.34	\$279.18
070-400-26	GREMEL, GARY & HEIDI	2248 LONNIE BECK	\$284.34	\$279.18
070-400-27	TRAN, NGAN & KIEU T	2240 LONNIE BECK	\$284.34	\$279.18
070-400-28	SINGH, MANJINDER & SHARANJIT K	2234 LONNIE BECK	\$284.34	\$279.18
070-400-29	PLASCENCIA, ARTURO	2228 LONNIE BECK	\$284.34	\$279.18
070-400-30	SUNGLAO ALBERT & SUNGLAO GICELLE	2224 LONNIE BECK	\$284.34	\$279.18
070-400-31	THOR VIRAK & HA HUYEN THI KIM	2216 LONNIE BECK	\$284.34	\$279.18
070-400-32	RIVAS, ROBERT P & CAROL E	2210 LONNIE BECK	\$284.34	\$279.18
070-400-33	TARIQ, ZEESHAN	2138 LONNIE BECK	\$284.34	\$279.18

6/6/2023

Zone C-2: North Stockton Projects Landscape Maintenance District
Annual Assessment Roll

APN	OWNER	LOCATION	MAX ASSMT	ACTUAL ASSMT
070-400-34	NAVA CARINA O	2126 LONNIE BECK	\$284.34	\$279.18
070-400-35	ZHONG ZHENNING	2120 LONNIE BECK	\$284.34	\$279.18
070-400-36	OCHOA, FREDI & DIANA	2112 LONNIE BECK	\$284.34	\$279.18
070-400-37	PIERCE THOMAS A & PIERCE RENATA L	2108 LONNIE BECK	\$284.34	\$279.18
070-410-01	DOUGHTY KAREN L TR	10517 HIDDEN GROVE	\$284.34	\$279.18
070-410-02	JEW LEON TR	10523 HIDDEN GROVE	\$284.34	\$279.18
070-410-03	BINNING, PARMINDER S & NABPREET K	10529 HIDDEN GROVE	\$284.34	\$279.18
070-410-04	ARRIAGA, GUSTAVO M & PATRICIA A	10535 HIDDEN GROVE	\$284.34	\$279.18
070-410-05	TRAN, DUONG VAN & PHAN THI	10541 HIDDEN GROVE	\$284.34	\$279.18
070-410-06	SINGH, RAJINDER	10547 HIDDEN GROVE	\$284.34	\$279.18
070-410-07	SANDOVAL, JUAN LUIS & STEFANY	10553 HIDDEN GROVE	\$284.34	\$279.18
070-410-08	SINGH SAILESH J & ARCHANA	10559 HIDDEN GROVE	\$284.34	\$279.18
070-410-09	DOAN, QUEYN VAN & MAI D	10565 HIDDEN GROVE	\$284.34	\$279.18
070-410-10	BONILLA, DENNIS & CLAIRE M	10571 HIDDEN GROVE	\$284.34	\$279.18
070-410-11	THAO, LENG	10577 HIDDEN GROVE	\$284.34	\$279.18
070-410-12	WEBSTER KALISHA ETAL	10601 HIDDEN GROVE	\$284.34	\$279.18
070-410-13	STEPHENS, CLYDE L TR	10607 HIDDEN GROVE	\$284.34	\$279.18
070-410-14	HARIT, HARPAL S & USHA	10613 HIDDEN GROVE	\$284.34	\$279.18
070-410-15	MELGOZA, JAIME & ANGELICA L	10619 HIDDEN GROVE	\$284.34	\$279.18
070-410-16	KOU, BENJAMIN	10625 HIDDEN GROVE	\$284.34	\$279.18
070-410-17	MENDOZA, FERNANDO & CATALINA	10631 HIDDEN GROVE	\$284.34	\$279.18
070-410-18	MASTRO, GARY J TR	10637 HIDDEN GROVE	\$284.34	\$279.18
070-410-19	NGUYEN, HUNG QUOC & LIEN MAI	10643 HIDDEN GROVE	\$284.34	\$279.18
070-410-20	CORNMAN, WILLIAM A & ANITA L	10647 HIDDEN GROVE	\$284.34	\$279.18
070-410-21	FLEMING ANNETTE KATHLEEN	10655 HIDDEN GROVE	\$284.34	\$279.18
070-410-22	LILLY, LINDEN J	10661 HIDDEN GROVE	\$284.34	\$279.18
070-410-23	MAI NHU THI NGUYEN	10667 HIDDEN GROVE	\$284.34	\$279.18
070-410-24	KRAFT, JOSEPH	10673 HIDDEN GROVE	\$284.34	\$279.18
070-410-25	LIU, WEN HONG & LING YUN	10709 HIDDEN GROVE	\$284.34	\$279.18
070-410-26	MAES, GLORIA ETAL	10715 HIDDEN GROVE	\$284.34	\$279.18
070-410-27	UYCHUTIN MENDEL A & LISA M TR	10721 HIDDEN GROVE	\$284.34	\$279.18
070-410-28	MCCOY TAQUUIA L	10727 HIDDEN GROVE	\$284.34	\$279.18
070-410-29	WOODARD SANDRA F	10733 HIDDEN GROVE	\$284.34	\$279.18
070-410-30	SISAVAT, BOUNTHAI ETAL	10739 HIDDEN GROVE	\$284.34	\$279.18
070-410-31	MIXON, GLORIA D TR	10750 HOLLOW TREE	\$284.34	\$279.18
070-410-32	FARRAH DARYL TR	10732 HOLLOW TREE	\$284.34	\$279.18
070-410-33	GARZA JONATHON R JR	10720 HOLLOW TREE	\$284.34	\$279.18
070-410-34	NGUYEN, VUONG V	10706 HOLLOW TREE	\$284.34	\$279.18
070-410-35	KAUR, GURVINDER TR	10638 HOLLOW TREE	\$284.34	\$279.18
070-410-36	MORA, ISRAEL M & CESAREA P	10626 HOLLOW TREE	\$284.34	\$279.18
070-410-37	VARGAS, JUAN C LEMUS & ANA M	10618 HOLLOW TREE	\$284.34	\$279.18
070-410-38	RAMOS, MARIA E	10610 HOLLOW TREE	\$284.34	\$279.18
070-410-39	CLASEN PATRICK & LINDA	10536 HOLLOW TREE	\$284.34	\$279.18
070-410-40	NGUYEN, MARY	10528 HOLLOW TREE	\$284.34	\$279.18
070-410-41	JIMENEZ, ELISA MARIA	10520 HOLLOW TREE	\$284.34	\$279.18
070-410-42	DAUMER TRACY & DRULIAS DAUMER DONI	10512 HOLLOW TREE	\$284.34	\$279.18
070-410-43	BIRRING, GOBINDER S & SARBJIT	10504 HOLLOW TREE	\$284.34	\$279.18
070-410-44	HARIT HARPAL S ETAL	10503 HOLLOW TREE	\$284.34	\$279.18
070-410-45	KELLY, SHARON	10511 HOLLOW TREE	\$284.34	\$279.18
070-410-46	LIN YI XIONG & LAO MIAO CHAN TR	10519 HOLLOW TREE	\$284.34	\$279.18
070-410-47	ABEL, JANA ETAL	10527 HOLLOW TREE	\$284.34	\$279.18

6/6/2023

Zone C-2: North Stockton Projects Landscape Maintenance District
Annual Assessment Roll

APN	OWNER	LOCATION	MAX ASSMT	ACTUAL ASSMT
070-410-48	NGOUN, ROGER R & CYNTHIA	10535 HOLLOW TREE	\$284.34	\$279.18
070-410-49	DOAN LINH H	10609 HOLLOW TREE	\$284.34	\$279.18
070-410-50	LAU, FRANCIS C K & FEE HOM TR	10621 HOLLOW TREE	\$284.34	\$279.18
070-410-51	LEE, JESSIE T & MAI C	10629 HOLLOW TREE	\$284.34	\$279.18
070-410-52	TRUONG CINDY & MA CUONG	10641 HOLLOW TREE	\$284.34	\$279.18
070-410-53	UCH, SOTHEA	10713 HOLLOW TREE	\$284.34	\$279.18
070-410-54	IB VENTURES LLC	10725 HOLLOW TREE	\$284.34	\$279.18
070-410-55	CHA SENG	10737 HOLLOW TREE	\$284.34	\$279.18
070-410-56	MOSELY CEDRIC & DAHLILA MARIE	10753 HOLLOW TREE	\$284.34	\$279.18
070-410-57	BECERRA LUIS J	10658 HIDDEN GROVE	\$284.34	\$279.18
070-410-58	PHONGSAIPHONH, DOE	10652 HIDDEN GROVE	\$284.34	\$279.18
070-410-59	HANANIA, MYSA GHAREEB	10646 HIDDEN GROVE	\$284.34	\$279.18
070-410-60	SOLIVEN, JASEN J & SAMANTHA R	10640 HIDDEN GROVE	\$284.34	\$279.18
070-410-61	LUTFI JUBRAEL & TUHFA	10634 HIDDEN GROVE	\$284.34	\$279.18
070-410-62	MOISES MARY ANN I	10628 HIDDEN GROVE	\$284.34	\$279.18
070-410-63	SUH, DUK K & HYUN S KIM	10622 HIDDEN GROVE	\$284.34	\$279.18
070-410-64	JAGANATHAN, PADMASHRE E	10616 HIDDEN GROVE	\$284.34	\$279.18
070-410-65	OSGOOD WARREN C & DINA L TR	10608 HIDDEN GROVE	\$284.34	\$279.18
070-410-66	HARIT, HARPAL & USHA	10602 HIDDEN GROVE	\$284.34	\$279.18
070-410-67	GONZALEZ, ISRAEL MENDEZ & LETICIA	10580 HIDDEN GROVE	\$284.34	\$279.18
070-410-68	YANG XINGHUI & LIU JING	10574 HIDDEN GROVE	\$284.34	\$279.18
070-410-69	HUANG JIAWEI ETAL	10568 HIDDEN GROVE	\$284.34	\$279.18
070-420-01	ROCHA, ELVIS & MARIA	10453 NATIONS	\$284.34	\$279.18
070-420-02	VILLABROZA SIMON L & VILLABROZA JAMIE	10221 MACON	\$284.34	\$279.18
070-420-03	VU, SONNY Q & LILLIAN	10215 MACON	\$284.34	\$279.18
070-420-04	NGUYEN, LONG & TU C	10209 MACON	\$284.34	\$279.18
070-420-05	GARCIA, ROBERT & MYRNA R	10203 MACON	\$284.34	\$279.18
070-420-06	GONZALEZ, ORLANDO	10187 MACON	\$284.34	\$279.18
070-420-07	NAIDU, VEJANDAR & GITANJALI SAMI	10175 MACON	\$284.34	\$279.18
070-420-08	ANNOUS, ABDELNASSAR	10174 MACON	\$284.34	\$279.18
070-420-09	VARQUEZ, WILLIAM D & ELVIRA G	1973 OAK TREE	\$284.34	\$279.18
070-420-10	MO DAVID K	1967 OAK TREE	\$284.34	\$279.18
070-420-11	HERNANDEZ, JOSEPH J & JAN E	1970 PRAIRE	\$284.34	\$279.18
070-420-12	MOPPINS, CALVIN B SR & BRENDA S	1962 PRAIRE	\$284.34	\$279.18
070-420-13	RODRIGUEZ GILBERT & ROSEMARY	1954 PRAIRE	\$284.34	\$279.18
070-420-14	NGUYEN, MAILE K	1953 PRAIRE	\$284.34	\$279.18
070-420-15	PRESTON, KENNETH M & LOUANNE TR	1961 PRAIRE	\$284.34	\$279.18
070-420-16	DELGADO, MICHAEL & VASHTY	1969 PRAIRE	\$284.34	\$279.18
070-420-17	STOCKTON CITY OF	1980 WHISTLER	\$284.34	\$0.00
070-420-18	STOCKTON CITY OF	2002 WHISTLER	\$284.34	\$0.00
070-430-01	FLADGER, BARRY	10163 MACON	\$284.34	\$279.18
070-430-02	NULL, GERALD D & NORMA R	10151 MACON	\$284.34	\$279.18
070-430-03	CASTANETO EUSEBIO T JR & NICETAS G TR	2003 OLIVIA	\$284.34	\$279.18
070-430-04	ZHONG, CHRISTINE W ETAL	2011 OLIVIA	\$284.34	\$279.18
070-430-05	AMERICAN HOME SWEET HOME	2019 OLIVIA	\$284.34	\$279.18
070-430-06	GONG, DEREK TOM TR	2027 OLIVIA	\$284.34	\$279.18
070-430-07	NGUYEN THUY NGOC	2035 OLIVIA	\$284.34	\$279.18
070-430-08	CHANSILAPHET, SISOUVANH	2043 OLIVIA	\$284.34	\$279.18
070-430-09	GIOVANNNONI, MICHAEL & HUYKUN	2051 OLIVIA	\$284.34	\$279.18
070-430-10	GREENGRAPE LLC	2109 OLIVIA	\$284.34	\$279.18
070-430-11	LE, DANIEL & DUNG THI	2113 OLIVIA	\$284.34	\$279.18

6/6/2023

Zone C-2: North Stockton Projects Landscape Maintenance District
Annual Assessment Roll

APN	OWNER	LOCATION	MAX ASSMT	ACTUAL ASSMT
070-430-12	VINCELET, ROGER A & ROBIN L TR	2121 OLIVIA	\$284.34	\$279.18
070-430-13	ANDRES, TERESA E	2129 OLIVIA	\$284.34	\$279.18
070-430-14	CASTLES, BARBARA TR	2133 OLIVIA	\$284.34	\$279.18
070-430-15	FRANCISCHINE JON F & ROBERTA L TR	2145 OLIVIA	\$284.34	\$279.18
070-430-16	KHADE JULIA SHIVAJI	2157 OLIVIA	\$284.34	\$279.18
070-430-17	PINKHAM, RYAN B & ANDREA C	10099 LIOTARD	\$284.34	\$279.18
070-430-18	ALYOUSEF, RAOHA	10087 LIOTARD	\$284.34	\$279.18
070-430-19	GUTIERREZ, FRANCISCO & MARIA DEL CARI	2136 OLIVIA	\$284.34	\$279.18
070-430-20	YEE, YAN YUN	2130 OLIVIA	\$284.34	\$279.18
070-430-21	MILLER, JAMES WARREN & ELVIRA TR	2122 OLIVIA	\$284.34	\$279.18
070-430-22	ALAVAZO, GEORGE & VICTORIA	2116 OLIVIA	\$284.34	\$279.18
070-430-23	CAMMACK, JOHN L ETAL	2108 OLIVIA	\$284.34	\$279.18
070-430-24	NGUYEN, SON VAN	2052 OLIVIA	\$284.34	\$279.18
070-430-25	HANANIA, NABIL I TR	2044 OLIVIA	\$284.34	\$279.18
070-430-26	HONG YANYAN & CURRY JOHN	2036 OLIVIA	\$284.34	\$279.18
070-430-27	REHN, STEEV J	2028 OLIVIA	\$284.34	\$279.18
070-430-28	HAM PHATH & SUN NIKMALEN M	2016 OLIVIA	\$284.34	\$279.18
070-430-29	KHOONSRIVONG, PHILLIP & MOROKOTH	2012 OLIVIA	\$284.34	\$279.18
070-430-30	HSC PROPERTIES INC	2004 OLIVIA	\$284.34	\$279.18
070-430-31	NGUYEN THONG T & TRAN LINH	10102 MACON	\$284.34	\$279.18
070-430-32	GAYLES, LEO P S & MARILYN M ETAL	10114 MACON	\$284.34	\$279.18
070-430-33	CHAN, JEFFERY C ETAL	10126 MACON	\$284.34	\$279.18
070-430-34	CAJIO, MICHAEL A & GLORIA C	10138 MACON	\$284.34	\$279.18
070-430-35	BRANDSTATER NIGEL S TR ETAL	10150 MACON	\$284.34	\$279.18
070-430-36	PHAN, THIEN & ANNABELLE TR	10162 MACON	\$284.34	\$279.18
070-440-01	SCHOENNAUER, JUDY O TR	10672 WELLINGTON	\$284.34	\$279.18
070-440-02	HANANIA, WILLIAM & SYLVIA ETAL	10680 WELLINGTON	\$284.34	\$279.18
070-440-03	MONK, BARBARA D TR	10686 WELLINGTON	\$284.34	\$279.18
070-440-04	BINDI, MIKE & LESLIE A	10698 WELLINGTON	\$284.34	\$279.18
070-440-05	WINDSOR, JOHN C & SANDRA G TR	10704 WELLINGTON	\$284.34	\$279.18
070-440-06	DINH, PHUONG	1924 WELLINGTON	\$284.34	\$279.18
070-440-07	GRADY, ROGER D & CATHRYN L TR	1912 WELLINGTON	\$284.34	\$279.18
070-440-08	HEAD, STEVE M & DEBORAH J	1903 WELLINGTON	\$284.34	\$279.18
070-440-09	STOCKTON CITY OF	10829 RIVERMONT	\$284.34	\$0.00
070-440-10	MEINEKE, GORDON L & JEANNIE H TR	1915 WELLINGTON	\$284.34	\$279.18
070-440-11	OJEDA MIGUEL & IRMA	1927 WELLINGTON	\$284.34	\$279.18
070-440-12	SALAS, NICOLAS & YESENIA	10711 WELLINGTON	\$284.34	\$279.18
070-440-13	NEAL, CAREY E JR & PEARLIE M TR	10705 WELLINGTON	\$284.34	\$279.18
070-440-14	CARLSON, WAYNE & ROXAN	10697 WELLINGTON	\$284.34	\$279.18
070-440-15	MAZUR SANDRA C TR	10689 WELLINGTON	\$284.34	\$279.18
070-440-16	ARGUIJO, JOSEPH R & GAIL	10681 WELLINGTON	\$284.34	\$279.18
070-440-17	PHAM, STEVEN & HIEN THI	10673 WELLINGTON	\$284.34	\$279.18
070-440-18	MORESCO, DENNIS & DIANE TR	10665 WELLINGTON	\$284.34	\$279.18
070-440-19	MONH MUY	10657 WELLINGTON	\$284.34	\$279.18
070-440-20	SERVICE, ROBERT J & CHRISTINE M	10649 WELLINGTON	\$284.34	\$279.18
070-440-21	LI RUN JUN	10641 WELLINGTON	\$284.34	\$279.18
070-450-01	JERNIGAN, THOMAS W & VICKI A	10687 CORNERSTONE	\$284.34	\$279.18
070-450-02	MAI, ANH & LONG ETAL	10679 CORNERSTONE	\$284.34	\$279.18
070-450-03	VO THO D	1920 CORNERSTONE	\$284.34	\$279.18
070-450-04	WILLIAMS, STEVEN & DANIELLE	1908 CORNERSTONE	\$284.34	\$279.18
070-450-05	DURAN KIMBERLY L	1909 CORNERSTONE	\$284.34	\$279.18

6/6/2023

Zone C-2: North Stockton Projects Landscape Maintenance District
Annual Assessment Roll

APN	OWNER	LOCATION	MAX ASSMT	ACTUAL ASSMT
070-450-06	RUN, DERECK & SAMBO LINDA	1923 CORNERSTONE	\$284.34	\$279.18
070-450-07	RAMIREZ JOSE LUIS & CLAUDIA ROSARIO D	1937 CORNERSTONE	\$284.34	\$279.18
070-450-08	DANIEL RONALD A	10669 CORNERSTONE	\$284.34	\$279.18
070-450-09	HIBLER, DANIEL D & SANDRA L	10663 CORNERSTONE	\$284.34	\$279.18
070-450-10	MORTOLA, WILLIAM R & MONA	10655 CORNERSTONE	\$284.34	\$279.18
070-450-11	TOWNLIN, ROGER W & GERALDINE TR	10649 CORNERSTONE	\$284.34	\$279.18
070-450-12	HORTON DANIELLE	10643 CORNERSTONE	\$284.34	\$279.18
070-450-13	ANDERSON, SHIRLEY	10637 CORNERSTONE	\$284.34	\$279.18
070-450-14	HUYNH CU VAN & NGUYEN THANH-VY	10631 CORNERSTONE	\$284.34	\$279.18
070-450-15	JOHNSON, CLIFFORD V	10625 CORNERSTONE	\$284.34	\$279.18
070-450-16	HUYNH CU VAN & NGUYEN THANH VY T	10619 CORNERSTONE	\$284.34	\$279.18
070-450-17	O BYRNE, JUSTIN & DAWN	10613 CORNERSTONE	\$284.34	\$279.18
070-450-18	ZAPIEN, GUADALUPE M TR	10607 CORNERSTONE	\$284.34	\$279.18
070-450-19	REYES, ALEXANDRA TR	10603 CORNERSTONE	\$284.34	\$279.18
070-450-20	NIELSEN, JOHN E & DOLORES J TR	10597 CORNERSTONE	\$284.34	\$279.18
070-450-21	CHIAO, FU K & NANCY C	10591 CORNERSTONE	\$284.34	\$279.18
070-450-22	NESS, ROGER J & TERRI L TR	10585 CORNERSTONE	\$284.34	\$279.18
070-450-23	CHI, HANSEN & AMY	10579 CORNERSTONE	\$284.34	\$279.18
070-450-24	HOANG, KENNY & HELEN	10573 CORNERSTONE	\$284.34	\$279.18
070-450-25	SALAS, GERARDO F & BLANCA E	10567 CORNERSTONE	\$284.34	\$279.18
070-450-26	NIGAM, ANITA K	10561 CORNERSTONE	\$284.34	\$279.18
070-450-27	MAGINA, ALVARO M & MARIA M TR	10562 CORNERSTONE	\$284.34	\$279.18
070-450-28	MUNOZ, RONALD A & JOAN BROWN TR	10588 CORNERSTONE	\$284.34	\$279.18
070-450-29	JOHL, SANTOKH S & SURINDER	10596 CORNERSTONE	\$284.34	\$279.18
070-450-30	MORRISON, R A & BEATRICE TR	10602 CORNERSTONE	\$284.34	\$279.18
070-450-31	VANG, BEE & YER	10610 CORNERSTONE	\$284.34	\$279.18
070-450-32	MORTOLA WILLIAM M & SCHATZ EMILY K	10644 CORNERSTONE	\$284.34	\$279.18
070-450-33	SAM, CHANSOPHORN & WATHANA	10656 CORNERSTONE	\$284.34	\$279.18
070-450-34	AGUILAR, DANIEL & DOROTHY A	10664 CORNERSTONE	\$284.34	\$279.18
070-460-01	PHAN, QUAN V & DIEU K	2115 AUTUMN OAK	\$284.34	\$279.18
070-460-02	LANZ, DUSTIN A & JENNIFER M A	2109 AUTUMN OAK	\$284.34	\$279.18
070-460-03	TRAN, LYNDA	2103 AUTUMN OAK	\$284.34	\$279.18
070-460-04	ABONG, JOEL	2053 AUTUMN OAK	\$284.34	\$279.18
070-460-05	MUNOZ, RAMIRO JR & ELVIA	2041 AUTUMN OAK	\$284.34	\$279.18
070-460-06	ZHANG, BAOHUAN B & PAOCHEN C	2029 AUTUMN OAK	\$284.34	\$279.18
070-460-07	TRAN, MARIANN	2007 AUTUMN OAK	\$284.34	\$279.18
070-460-08	MONTANEZ, IRENE	2005 AUTUMN OAK	\$284.34	\$279.18
070-460-09	SERRANO, CLINT CRUZ	1937 AUTUMN OAK	\$284.34	\$279.18
070-460-10	PHOMMALYCHAN, OUDOM	1931 AUTUMN OAK	\$284.34	\$279.18
070-460-11	SIAZON, MARC W & MARIA REINA V	1925 AUTUMN OAK	\$284.34	\$279.18
070-460-12	KITH MICHAEL PONNATH & PHENG SINARE	1919 AUTUMN OAK	\$284.34	\$279.18
070-460-13	SINGH SEHAJBIR & KAUR KAMALJOT	1913 AUTUMN OAK	\$284.34	\$279.18
070-460-14	HUYNH, CUONG V	1907 AUTUMN OAK	\$284.34	\$279.18
070-460-15	STOCKTON CITY OF	10859 RIVERMONT	\$284.34	\$0.00
070-460-16	HUYNH, TRUNG ETAL	1908 AUTUMN OAK	\$284.34	\$279.18
070-460-17	LAN GILBERT K & WONG SANDY TR	1914 AUTUMN OAK	\$284.34	\$279.18
070-460-18	MACADANGDANG DARRELL	1920 AUTUMN OAK	\$284.34	\$279.18
070-460-19	MARQUEZ MARIA ETAL	1926 AUTUMN OAK	\$284.34	\$279.18
070-460-20	ENG, DEVONTE ETAL	1932 AUTUMN OAK	\$284.34	\$279.18
070-460-21	CAMPOS, WISLEY D & ABIGAIL G	1938 AUTUMN OAK	\$284.34	\$279.18
070-460-22	TRAUM, DEEANN K	1944 AUTUMN OAK	\$284.34	\$279.18

6/6/2023

Zone C-2: North Stockton Projects Landscape Maintenance District
Annual Assessment Roll

APN	OWNER	LOCATION	MAX ASSMT	ACTUAL ASSMT
070-460-23	VAN, SYDNEY & BUNNY ETAL	2004 AUTUMN OAK	\$284.34	\$279.18
070-460-24	SINGH GURWINDER & KAUR RUPINDER	2024 AUTUMN OAK	\$284.34	\$279.18
070-460-25	CADENA, STEPHANIE A	2036 AUTUMN OAK	\$284.34	\$279.18
070-460-26	NGUYEN, TRACY V	2048 AUTUMN OAK	\$284.34	\$279.18
070-460-27	BONDAD, LEONCIO B SR & FE O	2102 AUTUMN OAK	\$284.34	\$279.18
070-460-28	BATES, CLARENCE E JR & SAMPHOAS	2108 AUTUMN OAK	\$284.34	\$279.18
070-460-29	JOHL, MANDIP	2114 AUTUMN OAK	\$284.34	\$279.18
070-470-01	EUGENIO, MELANIE B ETAL	2343 AUTUMN OAK	\$284.34	\$279.18
070-470-02	SHERIFF DAO	2331 AUTUMN OAK	\$284.34	\$279.18
070-470-03	FERNANDEZ, RAUL R & MARIA R	2325 AUTUMN OAK	\$284.34	\$279.18
070-470-04	SANCHEZ, MICHAEL J & JENNIFER A	2317 AUTUMN OAK	\$284.34	\$279.18
070-470-05	LECHUGA, RAMIRO	2309 AUTUMN OAK	\$284.34	\$279.18
070-470-06	VARGAS LUIS ALBERTO & VALDEZ CONCEPC	2301 AUTUMN OAK	\$284.34	\$279.18
070-470-07	SINGH, PAVITTAR & RASHPAL	2259 AUTUMN OAK	\$284.34	\$279.18
070-470-08	BIANCHINI, DONALD R & VIRGINIA A	2251 AUTUMN OAK	\$284.34	\$279.18
070-470-09	LE, CHANH M & THAO T	2245 AUTUMN OAK	\$284.34	\$279.18
070-470-10	HING MOREYRA LINDA BOU	2233 AUTUMN OAK	\$284.34	\$279.18
070-470-11	ROXAS, VERGILIO & ESTRELLITA	2227 AUTUMN OAK	\$284.34	\$279.18
070-470-12	THOMPSON, MICHAEL A & DEBRA	2219 AUTUMN OAK	\$284.34	\$279.18
070-470-13	COLEMAN CHRISTOPHER L	2211 AUTUMN OAK	\$284.34	\$279.18
070-470-14	MACIEL PHILLIP & SUZETTE N	2135 AUTUMN OAK	\$284.34	\$279.18
070-470-15	EYONZ LLC	2123 AUTUMN OAK	\$284.34	\$279.18
070-470-16	ROEUM, SARETH & CHOMROEUN	2124 AUTUMN OAK	\$284.34	\$279.18
070-470-17	RADIF, MUSTAFA	2134 AUTUMN OAK	\$284.34	\$279.18
070-470-18	BREWAH, CHARLES	2140 AUTUMN OAK	\$284.34	\$279.18
070-470-19	ALVARADO, JESUS P & SILVIA	2146 AUTUMN OAK	\$284.34	\$279.18
070-470-20	LEWIS WILONA	2210 AUTUMN OAK	\$284.34	\$279.18
070-470-21	HENG SANGVAVANN TR	2218 AUTUMN OAK	\$284.34	\$279.18
070-470-22	TAASIN, JAYSON	2226 AUTUMN OAK	\$284.34	\$279.18
070-470-23	HANANIA, NADER J & JIEHAN	2232 AUTUMN OAK	\$284.34	\$279.18
070-470-24	MAREI, HASSAN & LAILA S TR	2242 AUTUMN OAK	\$284.34	\$279.18
070-470-25	MORRIS CAMREN	2248 AUTUMN OAK	\$284.34	\$279.18
070-470-26	HARDCASTLE, BOBBY D & MICHELLE L	2256 AUTUMN OAK	\$284.34	\$279.18
070-470-27	TRAN THE N & NGUYEN JULIE	2262 AUTUMN OAK	\$284.34	\$279.18
070-470-28	GRADDY, BRIAN	2302 AUTUMN OAK	\$284.34	\$279.18
070-470-29	TERRILL, TONI L	2312 AUTUMN OAK	\$284.34	\$279.18
070-470-30	KHUON, VANHA	2320 AUTUMN OAK	\$284.34	\$279.18
070-470-31	RODRIGUEZ, ALONSO O & EMMIE V	2328 AUTUMN OAK	\$284.34	\$279.18
070-470-32	LAGERA, EDGARDO G & MAY ANN J	2336 AUTUMN OAK	\$284.34	\$279.18
070-470-33	VANN, EIK & SINARATH	2344 AUTUMN OAK	\$284.34	\$279.18
070-480-01	HA, HANH	10447 NATIONS	\$284.34	\$279.18
070-480-02	ALVARADO, RAYMOND G JR & LIOSA MARI	10441 NATIONS	\$284.34	\$279.18
070-480-03	GODOS MARIA GARCIA	10435 NATIONS	\$284.34	\$279.18
070-480-04	COOK, JOSH & M MADELEINE	10429 NATIONS	\$284.34	\$279.18
070-480-05	ACEVES, LEO & ELVIRA	10423 NATIONS	\$284.34	\$279.18
070-480-06	NGUYEN, LIEU THUY	10417 NATIONS	\$284.34	\$279.18
070-480-07	PHAM SANG ETAL	10411 NATIONS	\$284.34	\$279.18
070-480-08	PHAM SANG DUY & TRAN NGHIA THI	10405 NATIONS	\$284.34	\$279.18
070-480-09	LIN YI XIONG & LAO MIAO CHAN TR	10397 NATIONS	\$284.34	\$279.18
070-480-10	DENG, XIAO HUI	10391 NATIONS	\$284.34	\$279.18
070-480-11	GPTJ HOLDINGS LLC	10385 NATIONS	\$284.34	\$279.18

6/6/2023

Zone C-2: North Stockton Projects Landscape Maintenance District
Annual Assessment Roll

APN	OWNER	LOCATION	MAX ASSMT	ACTUAL ASSMT
070-480-12	LARICAN THOMAS REGINALDE	10379 NATIONS	\$284.34	\$279.18
070-480-13	DO, DOI THI	10373 NATIONS	\$284.34	\$279.18
070-480-14	CARDONA, MANUEL L & CHRISTINE L	10367 NATIONS	\$284.34	\$279.18
070-480-15	COOK, ROBERT A & DENISE I	10361 NATIONS	\$284.34	\$279.18
070-480-16	MENDOZA MARCO ANTONIO & DANIELLE M	10355 NATIONS	\$284.34	\$279.18
070-480-17	MILLONIDA, ERNESTO & MARIETTA TR	10349 NATIONS	\$284.34	\$279.18
070-480-18	TALANIA, MARLINO & JOAN	10343 NATIONS	\$284.34	\$279.18
070-480-19	RAMIREZ JULIO G JR	10337 NATIONS	\$284.34	\$279.18
070-480-20	SWETISH, JOEL F & ROWENA M	10331 NATIONS	\$284.34	\$279.18
070-480-21	ZUBAIR MOHAMMAD ETAL	10325 NATIONS	\$284.34	\$279.18
070-480-22	GARCIA, LUIS JESUS	10319 NATIONS	\$284.34	\$279.18
070-480-23	PHOMMAVONG, SANDY	10313 NATIONS	\$284.34	\$279.18
070-480-24	SHULAR LOUIS JR & GWENDOLYN	10307 NATIONS	\$284.34	\$279.18
070-480-25	NESS, ROGER J & TERRI L TR	10301 NATIONS	\$284.34	\$279.18
070-480-26	ANYIAM, INNOCENT & SELEIPIRI	10299 NATIONS	\$284.34	\$279.18
070-480-27	ORTEGA, MICHAEL A & MARY K	10293 NATIONS	\$284.34	\$279.18
070-480-28	DANG, OANH & DUJ	10287 NATIONS	\$284.34	\$279.18
070-480-29	ZHONG, CHONG YUAN	10281 NATIONS	\$284.34	\$279.18
070-480-30	BALBARINO RICHARD SAMSON & BALBARIN	10275 NATIONS	\$284.34	\$279.18
070-480-31	LARA RAFAEL A & KARLA G	10269 NATIONS	\$284.34	\$279.18
070-480-32	CASAO, GIL A & PATRICIA M	10263 NATIONS	\$284.34	\$279.18
070-480-33	TEXEIRA, FRANK M & SHERI BUTLER TR	10257 NATIONS	\$284.34	\$279.18
070-480-34	LUTFI, AMIN & CLARA	10251 NATIONS	\$284.34	\$279.18
070-480-35	KHAN SHABANA	10245 NATIONS	\$284.34	\$279.18
070-480-36	NUNEZ SANDRA L TR	10239 NATIONS	\$284.34	\$279.18
070-480-37	LETTEER PAUL & CONNIE ETAL	10233 NATIONS	\$284.34	\$279.18
070-480-38	SPHABMIXAY, SENGpanya & THAM H	10227 NATIONS	\$284.34	\$279.18
070-480-39	BURNETT, RICHARD & JENNIFER	10430 NATIONS	\$284.34	\$279.18
070-480-40	MCLAIN JAMES D & LAURI J	10422 NATIONS	\$284.34	\$279.18
070-480-41	MAH, KERRY & LIMING L	10416 NATIONS	\$284.34	\$279.18
070-480-42	HUIRAS, JAMES S JR	10410 NATIONS	\$284.34	\$279.18
070-480-43	GREWAL AMARJEET	10402 NATIONS	\$284.34	\$279.18
070-480-44	LOMELI, RAUL	10394 NATIONS	\$284.34	\$279.18
070-480-45	PRUCYK ROBERT & NATALIE	10388 NATIONS	\$284.34	\$279.18
070-480-46	NGUYEN, SON THANYH	10382 NATIONS	\$284.34	\$279.18
070-480-47	JOHNS, WILLIAM JR & LISA	10350 NATIONS	\$284.34	\$279.18
070-480-48	DICKENS DERE L	10342 NATIONS	\$284.34	\$279.18
070-480-49	SAKAI KIM & KAREN TR	10316 NATIONS	\$284.34	\$279.18
070-480-50	PHAN THINH Q	10310 NATIONS	\$284.34	\$279.18
070-480-51	WONG, EVAN H C & KERRY	10304 NATIONS	\$284.34	\$279.18
070-480-52	HOLLOWAY LEE & MORRIS ERMA	10121 NATIONS	\$284.34	\$279.18
070-480-53	BUSH, ROBERT E	10128 NATIONS	\$284.34	\$279.18
070-480-54	UDERMANN, ROBERT G & CINDY M TR	10116 NATIONS	\$284.34	\$279.18
070-480-55	CARDONA EDGAR & DA SILVA SILVINA TR	10290 NATIONS	\$284.34	\$279.18
070-480-56	ALLEN, SHAWN DUANE & LORI A TR	10286 NATIONS	\$284.34	\$279.18
070-480-57	LI, LING ZHI ETAL	10272 NATIONS	\$284.34	\$279.18
070-480-58	ARMSTRONG HAROLD E & TERRISSA B TR	10244 NATIONS	\$284.34	\$279.18
070-480-59	BOYKIN KATHERINE M	10236 NATIONS	\$284.34	\$279.18
070-480-60	BECK HOMES INC	2098 WHISTLER	\$284.34	\$0.00
070-490-01	NGUYEN, DUNG & MARY ETAL	10607 CHATFIELD	\$284.34	\$279.18
070-490-02	LAGOMARSINO FRANK ETAL	10619 CHATFIELD	\$284.34	\$279.18

6/6/2023

Zone C-2: North Stockton Projects Landscape Maintenance District
Annual Assessment Roll

APN	OWNER	LOCATION	MAX ASSMT	ACTUAL ASSMT
070-490-03	NGUYEN, HANG THI	10631 CHATFIELD	\$284.34	\$279.18
070-490-04	SAINI RAJESH & SHARDA TR	10653 CHATFIELD	\$284.34	\$279.18
070-490-05	ELLON, BO & VANNAROM	10668 CHATFIELD	\$284.34	\$279.18
070-490-06	PANG BARBARA	10652 CHATFIELD	\$284.34	\$279.18
070-490-07	SILVEIRA, TWILA M TR	1743 CHADSWORTH	\$284.34	\$279.18
070-490-08	DELACRUZ, ELAINE A	1731 CHADSWORTH	\$284.34	\$279.18
070-490-09	WILLIAMS, LARRY L & VERNA L	1719 CHADSWORTH	\$284.34	\$279.18
070-490-10	AGUILAR JAMES ISAIAH SR	1707 CHADSWORTH	\$284.34	\$279.18
070-490-11	CHAN, CHRISTINE SETO ETAL	1710 CHATFIELD	\$284.34	\$279.18
070-490-12	UDEAFOR ELIZABETH U	1718 CHATFIELD	\$284.34	\$279.18
070-490-13	GEE, LINDA E	1726 CHATFIELD	\$284.34	\$279.18
070-490-14	NGUYEN, THUYNGA	1734 CHATFIELD	\$284.34	\$279.18
070-490-15	LY, HENRY H & CAM H	1742 CHATFIELD	\$284.34	\$279.18
070-490-16	ROCQUEMORE, JEAN E TR	1750 CHATFIELD	\$284.34	\$279.18
070-490-17	DE ALBA, SAMUEL & BRANDY	1758 CHATFIELD	\$284.34	\$279.18
070-490-18	MATA SUNTAG, SHEREE A	1766 CHATFIELD	\$284.34	\$279.18
070-490-19	KWAN, VINCENT & JEAN F	1774 CHATFIELD	\$284.34	\$279.18
070-490-20	TRIVERS, AMIE E	1782 CHATFIELD	\$284.34	\$279.18
070-490-21	BHANGU SANDIP KUMAR & KUMARI SANJI	1808 CHATFIELD	\$284.34	\$279.18
070-490-22	KALAR, GURDIP SINGH	1816 CHATFIELD	\$284.34	\$279.18
070-490-23	PHAM, RAN & THUY MINH	1824 CHATFIELD	\$284.34	\$279.18
070-490-24	PENA, PETRA FLORES	1832 CHATFIELD	\$284.34	\$279.18
070-490-25	KAHLON, AJITPAL S & JAGWINDER K	1840 CHATFIELD	\$284.34	\$279.18
070-490-26	HTOON, AUNG AUNG & RENNIE MAYKYI	1848 CHATFIELD	\$284.34	\$279.18
070-490-27	DHALIWAL, SURJIT SINGH & SURINDER K TF	1856 CHATFIELD	\$284.34	\$279.18
070-490-28	PRIETO, JORGE & MARGARITA	1864 CHATFIELD	\$284.34	\$279.18
070-490-29	CHEA JEFFERS PAUL & LEE YIMFONG TAMM	1872 CHATFIELD	\$284.34	\$279.18
070-490-30	MOTOYOSHI, MITSUMARO & BERNICE	1880 CHATFIELD	\$284.34	\$279.18
070-490-31	SUBLET CHAD M & MADELINE M TR	1888 CHATFIELD	\$284.34	\$279.18
070-490-32	SINGH MANAVJEET & SIDHU SUMANJIT	1709 CHATFIELD	\$284.34	\$279.18
070-490-33	BECHTOLD, JOHNNIE & CHRISTINA	1717 CHATFIELD	\$284.34	\$279.18
070-490-34	WRIGHT, GRANVILLE & DEBORAH	1725 CHATFIELD	\$284.34	\$279.18
070-490-35	FUHRMAN MICHAEL J & FUHRMAN TANJA	1733 CHATFIELD	\$284.34	\$279.18
070-490-36	GARRETT, GEORGE D & ELIZABETH C TR	1741 CHATFIELD	\$284.34	\$279.18
070-490-37	PHIPPS, ALAN J & NANCY L	1773 CHATFIELD	\$284.34	\$279.18
070-490-38	NGUYEN, HENRY H	1781 CHATFIELD	\$284.34	\$279.18
070-490-39	ZHAO LINGYAN	1807 CHATFIELD	\$284.34	\$279.18
070-490-40	HARRISON, ISOM & EDITH	1815 CHATFIELD	\$284.34	\$279.18
070-490-41	NGUYEN, LONG SON & THUY	1849 CHATFIELD	\$284.34	\$279.18
070-490-42	ERRINGTON, RONALD C	1857 CHATFIELD	\$284.34	\$279.18
070-490-43	AGBULOS, MARK A	1869 CHATFIELD	\$284.34	\$279.18
070-490-44	PHAM, JUDY	1881 CHATFIELD	\$284.34	\$279.18
070-490-45	CORDOVA, ELLIOT D & DENISE M	1889 CHATFIELD	\$284.34	\$279.18
070-500-01	BRIGGS, MARIA D TR	1731 BRANDON	\$284.34	\$279.18
070-500-02	MACIEL, DELFINO G SR & SOLEDAD Z	1723 BRANDON	\$284.34	\$279.18
070-500-03	CHAU, HANK P	1715 BRANDON	\$284.34	\$279.18
070-500-04	NAND, PRASHIL	1707 BRANDON	\$284.34	\$279.18
070-500-05	PIERCE GLEN A & PIERCE TERRY A TR	10785 SAVOY	\$284.34	\$279.18
070-500-06	MITROVICH, RANDY K & SUSAN A TR	10773 SAVOY	\$284.34	\$279.18
070-500-07	GARCIA, JOSE G & ADRIANA	10761 SAVOY	\$284.34	\$279.18
070-500-08	BROUSSARD TAYLOR, LA CONDRA J	10749 SAVOY	\$284.34	\$279.18

6/6/2023

Zone C-2: North Stockton Projects Landscape Maintenance District
Annual Assessment Roll

APN	OWNER	LOCATION	MAX ASSMT	ACTUAL ASSMT
070-500-09	SANCHEZ, FEDERICO F & AMALIA H	10737 SAVOY	\$284.34	\$279.18
070-500-10	RASOOL, MOHAMMAD A & ZAHIDA	10725 SAVOY	\$284.34	\$279.18
070-500-11	SINGH, NIRMAL	10713 SAVOY	\$284.34	\$279.18
070-500-12	NGUYEN, GIOANH P & PHUONG BICH	10701 SAVOY	\$284.34	\$279.18
070-500-13	BURRISE, J D III & LETICIA	10689 SAVOY	\$284.34	\$279.18
070-500-14	RASOOL NAZIA	10677 SAVOY	\$284.34	\$279.18
070-500-15	CRAWFORD, WILLIE M	10665 SAVOY	\$284.34	\$279.18
070-500-16	TOMASI, ERNEST C JR & KIMBERLY	10653 SAVOY	\$284.34	\$279.18
070-500-17	RICAFRENTE JANET	10641 SAVOY	\$284.34	\$279.18
070-500-18	SOLMAYOR JOJIEMAR & LILEBETH	10629 SAVOY	\$284.34	\$279.18
070-500-19	TELMO, JEFFREY V & SHIELA MARIE	10617 SAVOY	\$284.34	\$279.18
070-500-20	SCHEUBLEIN JAMES K & CINDY J TR	10605 SAVOY	\$284.34	\$279.18
070-500-21	GARCHA, JASPAL & BALJINDER	10708 DOVER	\$284.34	\$279.18
070-500-22	EALLES RICHARD ETAL	10611 RIVERMONT	\$284.34	\$279.18
070-500-23	SINGH, KULDEEP	10623 RIVERMONT	\$284.34	\$279.18
070-500-24	NWAOGU, AUGUSTINE O & NGOZI B	10635 RIVERMONT	\$284.34	\$279.18
070-500-25	NATIVIDAD, REINA KAREN	10647 RIVERMONT	\$284.34	\$279.18
070-500-26	LE, HAI V	10709 RIVERMONT	\$284.34	\$279.18
070-500-27	CAMPOS, ELIZABETH	10721 RIVERMONT	\$284.34	\$279.18
070-500-28	VANG, YEE	10733 RIVERMONT	\$284.34	\$279.18
070-500-29	HUDGINS, LARRY G & AUDREY F	10745 RIVERMONT	\$284.34	\$279.18
070-500-30	KAUR RAJINDER JIT	1732 BRANDON	\$284.34	\$279.18
070-500-31	CATBAGAN, RHONDA LYNN R ETAL	1724 BRANDON	\$284.34	\$279.18
070-500-32	FRY, WILLIAM S & JEROLYN M	10739 DOVER	\$284.34	\$279.18
070-500-33	TEAS, TEVIN & PAULA	10727 DOVER	\$284.34	\$279.18
070-500-34	SINGH GURPREET	10715 DOVER	\$284.34	\$279.18
070-500-35	OCONNELL, TIMOTHY W	10624 RIVERMONT	\$284.34	\$279.18
070-500-36	CHEAM, WILSON	10636 RIVERMONT	\$284.34	\$279.18
070-500-37	DHANDA RAHUL	10606 SAVOY	\$284.34	\$279.18
070-500-38	ABDELFATAH, MOHSEN	10774 SAVOY	\$284.34	\$279.18
070-500-39	NAVARRO, RAMON E JR & TRICIA M	10762 SAVOY	\$284.34	\$279.18
070-500-40	WATKINS, KENNETH TR ETAL	10750 SAVOY	\$284.34	\$279.18
070-500-41	FLEISCHER, VAN TRAN	10642 SAVOY	\$284.34	\$279.18
070-500-42	CHUOP, BUNRIEN	10638 SAVOY	\$284.34	\$279.18
070-500-43	CHAVARRIA, ALBERT & LAURA	10618 SAVOY	\$284.34	\$279.18
070-500-44	STOCKTON CITY OF	10870 WATERBURY	\$284.34	\$0.00
070-500-45	STOCKTON CITY OF	10818 WATERBURY	\$284.34	\$0.00
070-510-01	VER, ELISEO P JR & CATHERINE	10303 BIG OAK	\$284.34	\$279.18
070-510-02	D'ANGELO CASS	10309 BIG OAK	\$284.34	\$279.18
070-510-03	JU, JACK SHAH LIH & JANET ZHEN YU TR	10315 BIG OAK	\$284.34	\$279.18
070-510-04	AUSTIN, MICHAEL S & SZILVIA S	10321 BIG OAK	\$284.34	\$279.18
070-510-05	MAYO GERALD ESTEBAN & RONGELENE DE	10327 BIG OAK	\$284.34	\$279.18
070-510-06	NISIHURA, FRANCISCO J	10333 BIG OAK	\$284.34	\$279.18
070-510-07	TAPP, MICHAEL W & CARLEEN R TR	10339 BIG OAK	\$284.34	\$279.18
070-510-08	NOV, POLO	10345 BIG OAK	\$284.34	\$279.18
070-510-09	ENTE, PHILLIP & KELLY	10351 BIG OAK	\$284.34	\$279.18
070-510-10	CAMPIGLI, THOMAS J & PAMELA	10357 BIG OAK	\$284.34	\$279.18
070-510-11	MOHMAND, AHMAD HAMEED & MEENA	10363 BIG OAK	\$284.34	\$279.18
070-510-12	PEDRUCCI, CRAIG S & MICHELE L	10369 BIG OAK	\$284.34	\$279.18
070-510-13	SAN JUAN CRISTINA	10375 BIG OAK	\$284.34	\$279.18
070-510-14	PETTY JOHN S & HUA HUI M TR	10381 BIG OAK	\$284.34	\$279.18

6/6/2023

Zone C-2: North Stockton Projects Landscape Maintenance District
Annual Assessment Roll

APN	OWNER	LOCATION	MAX ASSMT	ACTUAL ASSMT
070-510-15	BURNS LEDINA ZERNA TR	10387 BIG OAK	\$284.34	\$279.18
070-510-16	WALLACE, JASON & RACHAEL A	10393 BIG OAK	\$284.34	\$279.18
070-510-17	PHILLIPS DALE C	10399 BIG OAK	\$284.34	\$279.18
070-510-18	PEREZ, BARBARO & NIKOLE	10407 BIG OAK	\$284.34	\$279.18
070-510-19	JAYANT SURBHI	10413 BIG OAK	\$284.34	\$279.18
070-510-20	SINGH, RAGHUVIR & SURUCHI	10419 BIG OAK	\$284.34	\$279.18
070-510-21	LEPE SMITH SARA R	10425 BIG OAK	\$284.34	\$279.18
070-510-22	VODDEN, DAVID K & ANITA J	10431 BIG OAK	\$284.34	\$279.18
070-510-23	MAYO STEVEN RALPH	10437 BIG OAK	\$284.34	\$279.18
070-510-24	CRUZ, MARLEN	10443 BIG OAK	\$284.34	\$279.18
070-510-25	GRUPE, MARK & SAMANTHA	10449 BIG OAK	\$284.34	\$279.18
070-510-26	CHIN, RORN & SOKUN	10455 BIG OAK	\$284.34	\$279.18
070-510-27	SARRARAZ, MANUEL JR & ANNETTE	10461 BIG OAK	\$284.34	\$279.18
070-510-28	JOSHI PARVEEN RANI & VIVEK	10467 BIG OAK	\$284.34	\$279.18
070-510-29	CAVAZOS, REYNALDO & MARLESSE	10473 BIG OAK	\$284.34	\$279.18
070-510-30	AZEVEDO, MELANIE L	10479 BIG OAK	\$284.34	\$279.18
070-510-31	CHUNG, SE YOUNG & KOOM O	10485 BIG OAK	\$284.34	\$279.18
070-510-32	SETIA, YASH & ANJALI	10491 BIG OAK	\$284.34	\$279.18
070-510-33	BUCHANAN JOHNATHAN	10499 BIG OAK	\$284.34	\$279.18
070-510-34	BAKER ELLEN LEIGH ETAL	10505 BIG OAK	\$284.34	\$279.18
070-510-35	MCCORMACK MICHAEL C & BARBARA J ETAL	10511 BIG OAK	\$284.34	\$279.18
070-510-36	GOUNDAR, SATYA & DOREEN A	10517 BIG OAK	\$284.34	\$279.18
070-510-37	SANGHERA AJIT KAUR	10506 BIG OAK	\$284.34	\$279.18
070-510-38	CASSEDAY, EDWARD A JR & JUDY O	10512 BIG OAK	\$284.34	\$279.18
070-510-39	FELBER, TODD & RHONDA	10518 BIG OAK	\$284.34	\$279.18
070-510-40	NGUYEN, TRAM THI THUY	10302 BIG OAK	\$284.34	\$279.18
070-510-41	CHAVEZ, SALVADOR JR & KRISTIN	10308 BIG OAK	\$284.34	\$279.18
070-510-42	WANG, XIAO B & LING Z	10314 BIG OAK	\$284.34	\$279.18
070-510-43	BLASIGH, BRUNO M & ANGELA M TR	10416 BIG SKY	\$284.34	\$279.18
070-510-44	DANG, HONG H	10430 BIG SKY	\$284.34	\$279.18
070-510-45	GARNER, BRYAN L & DEBBIE D	10464 BIG SKY	\$284.34	\$279.18
070-510-46	FABELLA EARLBHERT & MAE ANGELI DE LO	10480 BIG SKY	\$284.34	\$279.18
070-510-47	NGUYEN, DUNG A & LIEN T T	10481 BIG SKY	\$284.34	\$279.18
070-510-48	RODRIGUEZ, ROBERT G & EULALIE	10465 BIG SKY	\$284.34	\$279.18
070-510-49	LAM, TED S & TIFFANY M TR	10441 BIG SKY	\$284.34	\$279.18
070-510-50	PUNO, RONALD & MARIA VICTORIA	10427 BIG SKY	\$284.34	\$279.18
070-510-51	FLORES, BRIDGET	10413 BIG SKY	\$284.34	\$279.18
070-510-52	HUDSPETH, EMMA L	10410 LONE STAR	\$284.34	\$279.18
070-510-53	JUSON MARICOR	10422 LONE STAR	\$284.34	\$279.18
070-510-54	BENTZ IVERS, MORGAN	10434 LONE STAR	\$284.34	\$279.18
070-510-55	KUMAR, NEERAJ & SURBHI	10446 LONE STAR	\$284.34	\$279.18
070-510-56	JAYANT, SUBHASH C & CHANDRIKA ETAL	10458 LONE STAR	\$284.34	\$279.18
070-510-57	SANGHERA, MAJOR S & BALBIR K	10457 LONE STAR	\$284.34	\$279.18
070-510-58	GARCIA, LOUIS IGNACIO & LUZ ELENA MAC	10445 LONE STAR	\$284.34	\$279.18
070-510-59	ADLURU SRILEKHA	10433 LONE STAR	\$284.34	\$279.18
070-510-60	HUDSON, LARRY & MARY	10421 LONE STAR	\$284.34	\$279.18
070-510-61	AQUILINA, JOSEPHINE F TR	10409 LONE STAR	\$284.34	\$279.18
070-510-62	HE, JIAN & DI	10396 BIG OAK	\$284.34	\$279.18
070-510-63	POOL JOHNEY	10402 BIG OAK	\$284.34	\$279.18
070-510-64	KHOEUM, TOMMY T & SUSIE S	10408 BIG OAK	\$284.34	\$279.18
070-510-65	MELO ANDREW & CESILY	10418 BIG OAK	\$284.34	\$279.18

6/6/2023

Zone C-2: North Stockton Projects Landscape Maintenance District
Annual Assessment Roll

APN	OWNER	LOCATION	MAX ASSMT	ACTUAL ASSMT
070-510-66	MATSUMURA, MIKE M & DELORES R	10420 BIG OAK	\$284.34	\$279.18
070-510-67	STOCKTON CITY OF	2003 WHISTLER	\$284.34	\$0.00
070-520-01	VANG, BEE & YER	2010 BRIGHT STAR	\$284.34	\$279.18
070-520-02	GONZALES, JOSEPH & DONNA J	2018 BRIGHT STAR	\$284.34	\$279.18
070-520-03	JOAQUIN, BRAD R	2026 BRIGHT STAR	\$284.34	\$279.18
070-520-04	SINGH GYAN & RANJEET K TR	2034 BRIGHT STAR	\$284.34	\$279.18
070-520-05	SHAH QASEM ALI & MARINA KHAN	2042 BRIGHT STAR	\$284.34	\$279.18
070-520-06	LEWIS, CLAUDIA D	2050 BRIGHT STAR	\$284.34	\$279.18
070-520-07	TRAN, DINH	2112 BRIGHT STAR	\$284.34	\$279.18
070-520-08	NAK SURRELL	2120 BRIGHT STAR	\$284.34	\$279.18
070-520-09	MAR, CYNTHIA C	2128 BRIGHT STAR	\$284.34	\$279.18
070-520-10	SPEER AMBER M & THOMAS N	2136 BRIGHT STAR	\$284.34	\$279.18
070-520-11	CHUMBER, VARRINDER K & AMITA	2144 BRIGHT STAR	\$284.34	\$279.18
070-520-12	ROPER, DEBORAH	10715 COLDCREEK	\$284.34	\$279.18
070-520-13	GAVINO, NESTOR & CLAUDIA B	10723 COLDCREEK	\$284.34	\$279.18
070-520-14	CAROLINO, MARICRIS ETAL	10731 COLDCREEK	\$284.34	\$279.18
070-520-15	MUNOZ, DAVID A	10739 COLDCREEK	\$284.34	\$279.18
070-520-16	ASO, KAYLENE T TR	2153 BRIGHT STAR	\$284.34	\$279.18
070-520-17	KETSAVONG, TIFFANY ETAL	2145 BRIGHT STAR	\$284.34	\$279.18
070-520-18	GAPASIN, DESIREE M ETAL	2137 BRIGHT STAR	\$284.34	\$279.18
070-520-19	TRAC, TRINH	2129 BRIGHT STAR	\$284.34	\$279.18
070-520-20	DELEON GABRIELA TR	2121 BRIGHT STAR	\$284.34	\$279.18
070-520-21	MOHAMMAD KHAKAN & SHAKILA BIBI	2113 BRIGHT STAR	\$284.34	\$279.18
070-520-22	NOU, CHANTY	2035 BRIGHT STAR	\$284.34	\$279.18
070-520-23	CHOPRA SURINDER & NUTAN ETAL	2027 BRIGHT STAR	\$284.34	\$279.18
070-520-24	BELL ANTHONY R & MICHELLE	2116 HONEYBROOK	\$284.34	\$279.18
070-520-25	LI, MINGHUI & HUIMIN	2124 HONEYBROOK	\$284.34	\$279.18
070-520-26	RODRIGUEZ JUAN & GLORIA	2132 HONEYBROOK	\$284.34	\$279.18
070-520-27	TAPALLA JESSICA & OLIVER	2140 HONEYBROOK	\$284.34	\$279.18
070-520-28	PHAM, JOSEPH VAN & JENNY T	2148 HONEYBROOK	\$284.34	\$279.18
070-520-29	TRAN, CHARLES CQ & KIEULIEN T	2156 HONEYBROOK	\$284.34	\$279.18
070-520-30	DE LA CRUZ, JOEL & HELEN	2164 HONEYBROOK	\$284.34	\$279.18
070-520-31	KEATON, LINDA	10809 BROOKFIELD	\$284.34	\$279.18
070-520-32	BOLINAS, LENNIE A	10817 BROOKFIELD	\$284.34	\$279.18
070-520-33	NIGAM, DHAN SINGH TR ETAL	10825 BROOKFIELD	\$284.34	\$279.18
070-520-34	COSS, IRMA	10833 BROOKFIELD	\$284.34	\$279.18
070-520-35	ASHWORTH JAMILIA Y	10841 BROOKFIELD	\$284.34	\$279.18
070-520-36	ASNANI, MOHAN & BINA ETAL	10849 BROOKFIELD	\$284.34	\$279.18
070-520-37	FORNARIS, IHOSVANI & ZOILA D	10907 BROOKFIELD	\$284.34	\$279.18
070-520-38	TES, PAUL & MELINY	10915 BROOKFIELD	\$284.34	\$279.18
070-520-39	DHILLON, JASPAL SINGH & BALRAJ KAUR	10923 BROOKFIELD	\$284.34	\$279.18
070-520-40	BAJWA, BALAHAR S & RANJIT K	10931 BROOKFIELD	\$284.34	\$279.18
070-520-41	ESPINOSA, DAVID & MOLLY MORALES	10939 BROOKFIELD	\$284.34	\$279.18
070-520-42	NISIHURA, FRANCISCO J	2169 EVENING	\$284.34	\$279.18
070-520-43	MAIN, VISOTHY	2161 EVENING	\$284.34	\$279.18
070-520-44	TABUYO, AMADOR F & OFELIA U	2153 EVENING	\$284.34	\$279.18
070-520-45	LAZKANI, HISHAM & DONIA	2145 EVENING	\$284.34	\$279.18
070-520-46	FENG, FRANK X & PAMELA L	2137 EVENING	\$284.34	\$279.18
070-520-47	HUYNH LAO & SANDRA ETAL	2129 EVENING	\$284.34	\$279.18
070-520-48	UMNAS, ROSITA G	2121 EVENING	\$284.34	\$279.18
070-520-49	NGUYEN, PHUONG	2113 EVENING	\$284.34	\$279.18

6/6/2023

Zone C-2: North Stockton Projects Landscape Maintenance District
Annual Assessment Roll

APN	OWNER	LOCATION	MAX ASSMT	ACTUAL ASSMT
070-520-50	MOYA, JOSE	2035 EVENING	\$284.34	\$279.18
070-520-51	MA BISHAN & HUANG DONNIE	2027 EVENING	\$284.34	\$279.18
070-520-52	TRAN, TUAN VAN & MICHELLE LE	2019 EVENING	\$284.34	\$279.18
070-520-53	RAI, MANDIP SINGH	10944 FLAMING STAR	\$284.34	\$279.18
070-520-54	MANALO, GLENDA	10932 FLAMING STAR	\$284.34	\$279.18
070-520-55	CATBAGAN, OSCAR A & ANITA	10920 FLAMING STAR	\$284.34	\$279.18
070-520-56	SIMPSON, THOMAS R III & LAN YU	10908 FLAMING STAR	\$284.34	\$279.18
070-520-57	OSEGUERA, JAVIER L ETAL	10854 FLAMING STAR	\$284.34	\$279.18
070-520-58	SALINAS, THOMAS & SUNITA	10842 FLAMING STAR	\$284.34	\$279.18
070-520-59	FRAGAPANE, NANCY J	10830 FLAMING STAR	\$284.34	\$279.18
070-520-60	BILLINGSLEY MICHAEL & BILLINGSLEY MELI	10818 FLAMING STAR	\$284.34	\$279.18
070-520-61	SMITH BRENT MCLAIN & ANTOINETTE MOI	10806 FLAMING STAR	\$284.34	\$279.18
070-520-62	XIONG BEE & YANG ZOUA	2149 HONEYBROOK	\$284.34	\$279.18
070-520-63	NAZARI, NAJIBA	2141 HONEYBROOK	\$284.34	\$279.18
070-520-64	KALIRAI, RANJIT S & RANJINDER	2133 HONEYBROOK	\$284.34	\$279.18
070-520-65	MELENDEZ, CARLOS D & EVA M	2125 HONEYBROOK	\$284.34	\$279.18
070-520-66	LUU, JAMES PHUC VINH & THIEN	2117 HONEYBROOK	\$284.34	\$279.18
070-520-67	KOMOTO, KEVIN L & DANIELLE TR	2109 HONEYBROOK	\$284.34	\$279.18
070-520-68	KHAU, STEVEN SON & THY PHOUNG TR	2110 SADDLEBROOK	\$284.34	\$279.18
070-520-69	CHAHAL, JASVIR & SURINDER	2118 SADDLEBROOK	\$284.34	\$279.18
070-520-70	SOMAL MANJIT S	2126 SADDLEBROOK	\$284.34	\$279.18
070-520-71	ESPEJO, SOPHIE & JORDAN	2134 SADDLEBROOK	\$284.34	\$279.18
070-520-72	SOMAL, BALWINDER & SURINDER	2142 SADDLEBROOK	\$284.34	\$279.18
070-520-73	LIU, KIN FAI & JIE PING	2150 SADDLEBROOK	\$284.34	\$279.18
070-520-74	SHIMOBAYASHI, GAIL R TR	2111 SADDLEBROOK	\$284.34	\$279.18
070-520-75	DEOL, MASA S & BALWINDER K	2119 SADDLEBROOK	\$284.34	\$279.18
070-520-76	GUPTA, RAM NARAYAN & MAMTA TR	2127 SADDLEBROOK	\$284.34	\$279.18
070-520-77	VILLARREAL HECTOR & MARIA DEL ROCIO T	2135 SADDLEBROOK	\$284.34	\$279.18
070-520-78	LEW, ANTHONY LIM & LOUISE NG	2143 SADDLEBROOK	\$284.34	\$279.18
070-520-79	BUAL PARMINDER SINGH & SANDEEP KAUF	2151 SADDLEBROOK	\$284.34	\$279.18
070-520-80	VARQUEZ, EDWIN DORIA & RANULFA	2154 EVENING	\$284.34	\$279.18
070-520-81	LIU, WEN HONG & LING YUN	2146 EVENING	\$284.34	\$279.18
070-520-82	JUSTO SHARON C & LUTHER	2138 EVENING	\$284.34	\$279.18
070-520-83	BAILEY VANETTA DIANNE ETAL	2130 EVENING	\$284.34	\$279.18
070-520-84	TRUONG, CHANH H & LOAN T TR	2122 EVENING	\$284.34	\$279.18
070-520-85	DOUGHERTY, MIKE F & THELMA A	2114 EVENING	\$284.34	\$279.18
070-520-86	STOCKTON CITY OF	2110 EIGHT MILE	\$284.34	\$0.00
070-530-01	DAVIS, BERTHA R	2002 BRIGHT STAR	\$284.34	\$279.18
070-530-02	SHARMA, PRAVEEN & BABITA	1940 BRIGHT STAR	\$284.34	\$279.18
070-530-03	RENAURD, WALTRAUD M TR	1932 BRIGHT STAR	\$284.34	\$279.18
070-530-04	VEGA, MOISES SALAZAR & MONICA	1924 BRIGHT STAR	\$284.34	\$279.18
070-530-05	TUCKER, DENNIS & MARIA TR	1916 BRIGHT STAR	\$284.34	\$279.18
070-530-06	CUMMINS JOSEPH J & CECILIA A	1908 BRIGHT STAR	\$284.34	\$279.18
070-530-07	MENDOZA GABRIEL D & KELLEY MENDOZA	10910 MORNING STAR	\$284.34	\$279.18
070-530-08	CASTRO ARCHIEBAL & CASTRO MARIA WILI	10918 MORNING STAR	\$284.34	\$279.18
070-530-09	TRINH TIEN T & TRINH BINH L	10926 MORNING STAR	\$284.34	\$279.18
070-530-10	ONWURAH, ASHLEE B	10934 MORNING STAR	\$284.34	\$279.18
070-530-11	SHAH, SYED K & MARIA	10942 MORNING STAR	\$284.34	\$279.18
070-530-12	HAMMERMANN, REBECCA S TR	10950 MORNING STAR	\$284.34	\$279.18
070-530-13	PAGADUAN, FILEMON F & MARY JANE F	10958 MORNING STAR	\$284.34	\$279.18
070-530-14	ORTEGA MARCELO JAVIER ORQUERA & ALI	1907 EVENING	\$284.34	\$279.18

6/6/2023

Zone C-2: North Stockton Projects Landscape Maintenance District
Annual Assessment Roll

APN	OWNER	LOCATION	MAX ASSMT	ACTUAL ASSMT
070-530-15	NELSON, MICHAEL A & MIRELLA	1915 EVENING	\$284.34	\$279.18
070-530-16	DHILLON AMRITPAL	1923 EVENING	\$284.34	\$279.18
070-530-17	SHAH KHAIRUN NISH & ANWAR	1931 EVENING	\$284.34	\$279.18
070-530-18	LAM, TED S & TIFFANY M TR	1939 EVENING	\$284.34	\$279.18
070-530-19	KAUR, SHARANDEEP	1947 EVENING	\$284.34	\$279.18
070-530-20	HOFF, DIVINA T	2003 EVENING	\$284.34	\$279.18
070-530-21	CHEN, WILLIAM W L & JOYCE C L TR	2011 EVENING	\$284.34	\$279.18
070-530-22	PHAN VAN PHUNG ETAL	10955 TRAMORE	\$284.34	\$279.18
070-530-23	JACOB, CECIL	10947 TRAMORE	\$284.34	\$279.18
070-530-24	FRAZIER, RICHELLE	10939 TRAMORE	\$284.34	\$279.18
070-530-25	NIRWAL GAGANDEEP	10931 TRAMORE	\$284.34	\$279.18
070-530-26	LASARTEMAY, SHANEEKA	10923 TRAMORE	\$284.34	\$279.18
070-530-27	LIM, ALLEN S & RACQUEL B	10915 TRAMORE	\$284.34	\$279.18
070-530-28	LIAO, SHIHWEI & YUE RONG	10907 TRAMORE	\$284.34	\$279.18
070-530-29	RAJVONGTHONG, CHUCK	10948 TRAMORE	\$284.34	\$279.18
070-530-30	PERCIVAL, THOMAS D & TINA M TR	10940 TRAMORE	\$284.34	\$279.18
070-530-31	KAUR GURDEEP	10932 TRAMORE	\$284.34	\$279.18
070-530-32	FOO, CHARLIE LEONG ETAL	10924 TRAMORE	\$284.34	\$279.18
070-530-33	DHESI, JAJVIR	10916 TRAMORE	\$284.34	\$279.18
070-530-34	OUK, CHRISTOPHER V	10919 MORNING STAR	\$284.34	\$279.18
070-530-35	BAYSA, NOEL M	10927 MORNING STAR	\$284.34	\$279.18
070-530-36	BARNES, FRED JR & SHARMAINE	10935 MORNING STAR	\$284.34	\$279.18
070-530-37	SINGH BHOPINDER	10943 MORNING STAR	\$284.34	\$279.18
070-530-38	STOCKTON CITY OF	10945 RIVERMONT	\$284.34	\$0.00
070-600-01	VENIEGAS, REYNANTE G & IRENE Q	1960 AMARILLO	\$284.34	\$279.18
070-600-02	VIEIRA, ANTONIO & CONSTANCE	1946 AMARILLO	\$284.34	\$279.18
070-600-03	VASQUEZ, COURTNEY	1932 AMARILLO	\$284.34	\$279.18
070-600-04	JARAMILLO, JANET P	1918 AMARILLO	\$284.34	\$279.18
070-600-05	HANANIA, WILLIAM & SYLVIA ETAL	1904 AMARILLO	\$284.34	\$279.18
070-600-06	BECK HOMES INC	1850 AMARILLO	\$284.34	\$279.18
070-600-07	CARRILLO, CLEO M TR	1836 AMARILLO	\$284.34	\$279.18
070-600-08	PENAFLO, JOHN R & LYNDA	1822 AMARILLO	\$284.34	\$279.18
070-600-09	BO, XUAN & LIEN	1808 AMARILLO	\$284.34	\$279.18
070-600-10	NESS, ROGER J & TERRI L TR	1762 AMARILLO	\$284.34	\$279.18
070-600-11	HOANG, TRONG	1748 AMARILLO	\$284.34	\$279.18
070-600-12	NGUYEN, COI VAN & HAU THI TR	1734 AMARILLO	\$284.34	\$279.18
070-600-13	AFRIDI MASUOD & SEDDIQA ETAL	1720 AMARILLO	\$284.34	\$279.18
070-600-14	MANGARON, MANNIE C & SHARON T	1706 AMARILLO	\$284.34	\$279.18
070-600-15	BECK HOMES INC	10308 GALVESTON	\$284.34	\$279.18
070-600-16	SARZUELO, ALFONSO C & SERISS BARUG	10322 GALVESTON	\$284.34	\$279.18
070-600-17	ELLISON, DEREK J & MICHELLE J	10336 GALVESTON	\$284.34	\$279.18
070-600-18	CHOW, DOROTHY S TR	10350 GALVESTON	\$284.34	\$279.18
070-600-19	GHG INVESTMENTS LLC	10408 GALVESTON	\$284.34	\$279.18
070-600-20	QUACH DAVID TUONG & ZIN MI MI TR	10422 GALVESTON	\$284.34	\$279.18
070-600-21	PHOUNPRASEUT SOVANN K & HOV JULIE J	10436 GALVESTON	\$284.34	\$279.18
070-600-22	ATTAL JAGDEEP S & PUSHMINDER	10450 GALVESTON	\$284.34	\$279.18
070-600-23	ARANDA, VICENTE & EVANGELINA M	10464 GALVESTON	\$284.34	\$279.18
070-600-24	KOSON, DARAN & DANY	1703 SAGEBRUSH	\$284.34	\$279.18
070-600-25	CORDOVA JAISEL FERREYRA & MEZA ESTEL	1717 SAGEBRUSH	\$284.34	\$279.18
070-600-26	FARANO, STEVEN M & KATHY L	1731 SAGEBRUSH	\$284.34	\$279.18
070-600-27	AZAME HEDAYATULLAH	1745 SAGEBRUSH	\$284.34	\$279.18

6/6/2023

Zone C-2: North Stockton Projects Landscape Maintenance District
Annual Assessment Roll

APN	OWNER	LOCATION	MAX ASSMT	ACTUAL ASSMT
070-600-28	FLORES, RALPH & KAREN	1759 SAGEBRUSH	\$284.34	\$279.18
070-600-29	MENCHACA, RAY & REBECCA	1805 SAGEBRUSH	\$284.34	\$279.18
070-600-30	SALCEDO, EDUARDO & MARTHA	1819 SAGEBRUSH	\$284.34	\$279.18
070-600-31	CURRY, HENRY & DIANE	1833 SAGEBRUSH	\$284.34	\$279.18
070-600-32	ORTIZ, RUSINDO J & DEBORAH A	1847 SAGEBRUSH	\$284.34	\$279.18
070-600-33	CABALES, RITA	1861 SAGEBRUSH	\$284.34	\$279.18
070-600-34	QUACH, STACY	1909 SAGEBRUSH	\$284.34	\$279.18
070-600-35	THOMPSON, JASON S & LATOYA D	1923 SAGEBRUSH	\$284.34	\$279.18
070-600-36	PATTI, RAJESH K & MEERA	1937 SAGEBRUSH	\$284.34	\$279.18
070-600-37	YATH TOMMY V & RONGNA RACHNA	1951 SAGEBRUSH	\$284.34	\$279.18
070-600-38	ZHAO, FENG & MING E ETAL	1965 SAGEBRUSH	\$284.34	\$279.18
070-600-39	KNIGHT, DAVID W JR & CONNIE L	1936 SAGEBRUSH	\$284.34	\$279.18
070-600-40	SALAZAR, MAURICIO & EVANGELINA	1950 SAGEBRUSH	\$284.34	\$279.18
070-600-41	AU FORTUNAS LLC	1964 SAGEBRUSH	\$284.34	\$279.18
070-600-42	TRAN, EMILIE N	1959 AMARILLO	\$284.34	\$279.18
070-600-43	ROLAND, DAMIEN C & THERESA V	1945 AMARILLO	\$284.34	\$279.18
070-600-44	ITA, AARON K & KALEEN K S TR	1931 AMARILLO	\$284.34	\$279.18
070-600-45	BREEDLOVE ROBERT VALENTINE IV & SONI	10407 LONG HORN	\$284.34	\$279.18
070-600-46	QUIJALVO, PAUL A & LACY R	10421 LONG HORN	\$284.34	\$279.18
070-600-47	MOUL, NGORN & CHHOUKRATH	10435 LONG HORN	\$284.34	\$279.18
070-600-48	MONTIEL, CHRISTOPHER & STEPHAINE	10449 LONG HORN	\$284.34	\$279.18
070-600-49	JAYANT SURBHI	10463 LONG HORN	\$284.34	\$279.18
070-600-50	AGARI DAISY A & AGARI DANIEL Y	10462 LONG HORN	\$284.34	\$279.18
070-600-51	ALLEN GILDA	10448 LONG HORN	\$284.34	\$279.18
070-600-52	RAZA AHSAN	10434 LONG HORN	\$284.34	\$279.18
070-600-53	GARCIA, ERNEST JOH & BERTHA	10420 LONG HORN	\$284.34	\$279.18
070-600-54	PHAM, STEVEN & HIEN THI	10406 LONG HORN	\$284.34	\$279.18
070-600-55	OYEWOLE, FUNMI ETAL	10403 EL PASO	\$284.34	\$279.18
070-600-56	HOBSON, CRAIG S & DOLORES M	10417 EL PASO	\$284.34	\$279.18
070-600-57	THY, MUYHONG	10431 EL PASO	\$284.34	\$279.18
070-600-58	QUACH DAVID TUONG & ZIN MI MI TR	10447 EL PASO	\$284.34	\$279.18
070-600-59	AZAD, HUKAM & PRATIMA	10461 EL PASO	\$284.34	\$279.18
070-600-60	FORD JAMES MARTIN & FORTENBERRY FOF	10460 EL PASO	\$284.34	\$279.18
070-600-61	THOR ANNIE & KEVEN KONG	10446 EL PASO	\$284.34	\$279.18
070-600-62	SCHOTT, JONATHAN J & ALICIA A	10430 EL PASO	\$284.34	\$279.18
070-600-63	HUNDLEY, RICHARD ETAL	10416 EL PASO	\$284.34	\$279.18
070-600-64	HILL, RACHELLE A	10402 EL PASO	\$284.34	\$279.18
070-600-65	TELLEZ, MARTIN R	10349 GALVESTON	\$284.34	\$279.18
070-600-66	LANE JOHN GREGORY & LANE MARCELA	10407 GALVESTON	\$284.34	\$279.18
070-600-67	WONG, JUN TIM & JERI L TR	10421 GALVESTON	\$284.34	\$279.18
070-600-68	DUENAS, ROBERT S & LORI LYNN	10435 GALVESTON	\$284.34	\$279.18
070-600-69	VIRAMONTES, LORENZO ETAL	10449 GALVESTON	\$284.34	\$279.18
070-600-70	STOCKTON CITY OF	1715 WHISTLER	\$284.34	\$0.00
070-600-71	STOCKTON CITY OF	1681 WHISTLER	\$284.34	\$0.00
070-610-01	STONE, JEFFREY S & TAMMERA L TR	10806 ST MORITZ	\$284.34	\$279.18
070-610-02	DIEL REBECCA ETAL	10810 ST MORITZ	\$284.34	\$279.18
070-610-03	NGUYEN HUNG QUOC & NGUYEN THAO D	10814 ST MORITZ	\$284.34	\$279.18
070-610-04	MORRIS, JAMES M & ROBIN C	10818 ST MORITZ	\$284.34	\$279.18
070-610-05	STONE HOMES ELKHORN LLC	10822 ST MORITZ	\$284.34	\$279.18
070-610-06	STONE HOMES ELKHORN LLC	10826 ST MORITZ	\$284.34	\$279.18
070-610-07	STONE HOMES ELKHORN LLC	10830 ST MORITZ	\$284.34	\$279.18

6/6/2023

Zone C-2: North Stockton Projects Landscape Maintenance District
Annual Assessment Roll

APN	OWNER	LOCATION	MAX ASSMT	ACTUAL ASSMT
070-610-08	STONE HOMES ELKHORN LLC	10834 ST MORITZ	\$284.34	\$279.18
070-610-09	STONE HOMES ELKHORN LLC	10838 ST MORITZ	\$284.34	\$279.18
070-610-10	STONE HOMES ELKHORN LLC	10842 ST MORITZ	\$284.34	\$279.18
070-610-11	STONE HOMES ELKHORN LLC	10846 ST MORITZ	\$284.34	\$279.18
070-610-12	STONE HOMES ELKHORN LLC	10850 ST MORITZ	\$284.34	\$279.18
070-610-13	STONE HOMES ELKHORN LLC	10854 ST MORITZ	\$284.34	\$279.18
070-610-14	STONE HOMES ELKHORN LLC	10858 ST MORITZ	\$284.34	\$279.18
070-610-15	STONE HOMES ELKHORN LLC	10862 ST MORITZ	\$284.34	\$279.18
070-610-16	PERALTA TODD	10849 ST MORITZ	\$284.34	\$279.18
070-610-17	MATTINGLY JAMES A & DELLA S	10845 ST MORITZ	\$284.34	\$279.18
070-610-18	OHATA MITSUAKI K & KIRIKO S	10841 ST MORITZ	\$284.34	\$279.18
070-610-19	STONE HOMES ELKHORN LLC	10837 ST MORITZ	\$284.34	\$279.18
070-610-20	STONE HOMES ELKHORN LLC	10833 ST MORITZ	\$284.34	\$279.18
070-610-21	STONE HOMES ELKHORN LLC	10829 ST MORITZ	\$284.34	\$279.18
070-610-22	STONE HOMES ELKHORN LLC	10825 ST MORITZ	\$284.34	\$279.18
070-610-23	STONE HOMES ELKHORN LLC	10821 ST MORITZ	\$284.34	\$279.18
070-610-24	STONE HOMES ELKHORN LLC	10817 ST MORITZ	\$284.34	\$279.18
070-610-25	STONE HOMES ELKHORN LLC	10813 ST MORITZ	\$284.34	\$279.18
070-610-26	STONE HOMES ELKHORN LLC	10809 ST MORITZ	\$284.34	\$279.18
070-610-27	STONE HOMES ELKHORN LLC	10805 ST MORITZ	\$284.34	\$279.18
070-610-28	STONE HOMES ELKHORN LLC	10981 ST MORITZ	\$284.34	\$279.18
070-610-29	STONE HOMES ELKHORN LLC	10979 ST MORITZ	\$284.34	\$279.18
070-610-30	AMEN ALAN J & RABENA-AMEN ALICIA K	10975 ST MORITZ	\$284.34	\$279.18
070-610-31	DIMAS ANTHONY JAMES & CHELSEA	10976 ST MORITZ	\$284.34	\$279.18
070-610-32	ELKHORN COUNTRY CLUB ESTATES ASSN	10804 DAVIS	\$284.34	\$0.00
070-610-33	ELKHORN COUNTRY CLUB ESTATES ASSN	10980 ST MORITZ	\$284.34	\$0.00
070-610-34	ELKHORN COUNTRY CLUB ESTATES ASSN	10801 ST MORITZ	\$284.34	\$0.00
070-610-35	ELKHORN COUNTRY CLUB ESTATES ASSN	10802 ST MORITZ	\$284.34	\$0.00
070-610-36	ELKHORN COUNTRY CLUB ESTATES ASSN	10984 ST MORITZ	\$284.34	\$0.00
070-620-01	STONE HOMES ELKHORN LLC	10866 ST MORITZ	\$284.34	\$279.18
070-620-02	KANEKO, STANLEY T & NANCY	10870 ST MORITZ	\$284.34	\$279.18
070-620-03	STONE HOMES ELKHORN LLC	10874 ST MORITZ	\$284.34	\$279.18
070-620-04	SAHARGUN, THOMAS A & JACQUELINE A TI	10878 ST MORITZ	\$284.34	\$279.18
070-620-05	STONE HOMES ELKHORN LLC	10882 ST MORITZ	\$284.34	\$279.18
070-620-06	STONE HOMES ELKHORN LLC	10886 ST MORITZ	\$284.34	\$279.18
070-620-07	LOR STEVEN S & LOR SHIRLEY S TR	10890 ST MORITZ	\$284.34	\$279.18
070-620-08	HANSON, FELICIA A TR	10894 ST MORITZ	\$284.34	\$279.18
070-620-09	DEVALLE, STEVEN WILLIAMS TR	10898 ST MORITZ	\$284.34	\$279.18
070-620-10	DONOUGH, MICHAEL L & CONNIE A TR	10904 ST MORITZ	\$284.34	\$279.18
070-620-11	PATEL, ARUNKUMAR M & BHARTIBEN A TR	10908 ST MORITZ	\$284.34	\$279.18
070-620-12	SANDHU, RAJINDER S & NAVNEET	10909 ST MORITZ	\$284.34	\$279.18
070-620-13	SANGUINO ROBERT JOSEPH JR	10893 ST MORITZ	\$284.34	\$279.18
070-620-14	MENDOZA JESUS MEJIA & ODELL ELIZABETI	10889 ST MORITZ	\$284.34	\$279.18
070-620-15	NEAL DURWOOD E JR & KATHERINE LEWIS	10885 ST MORITZ	\$284.34	\$279.18
070-620-16	ALI SYED UMER & SHAH VADIKA ATHAR	10881 ST MORITZ	\$284.34	\$279.18
070-620-17	BALLUCANAG JERRY CAMERO & HELEN USI	10877 ST MORITZ	\$284.34	\$279.18
070-620-18	HODGE, HARRY & SYLVIA	10873 ST MORITZ	\$284.34	\$279.18
070-620-19	KHAN ADNAN	10869 ST MORITZ	\$284.34	\$279.18
070-620-20	STONE HOMES ELKHORN LLC	10865 ST MORITZ	\$284.34	\$279.18
070-630-01	BARAJAS, JORGE ARTURO & LUPITA Z	10969 ST MORITZ	\$284.34	\$279.18
070-630-02	WELLS FARGO BANK TR	10961 ST MORITZ	\$284.34	\$279.18

6/6/2023

Zone C-2: North Stockton Projects Landscape Maintenance District
Annual Assessment Roll

APN	OWNER	LOCATION	MAX ASSMT	ACTUAL ASSMT
070-630-03	GLERO, NICOLAUS & MICHELE	10955 ST MORITZ	\$284.34	\$279.18
070-630-04	TOHER, RICHARD A & FRANCES A TR	10949 ST MORITZ	\$284.34	\$279.18
070-630-05	TRAN, THO D & LINH THUY	10941 ST MORITZ	\$284.34	\$279.18
070-630-06	MALIK AMIT & SAPNA	10933 ST MORITZ	\$284.34	\$279.18
070-630-07	FERGUSON AARON D & KAREN L	10929 ST MORITZ	\$284.34	\$279.18
070-630-08	REYES JOSEPH P & LOURDES A TR	10925 ST MORITZ	\$284.34	\$279.18
070-630-09	BRUM, JOSEPH D & VICKIE A	10921 ST MORITZ	\$284.34	\$279.18
070-630-10	VANN, EIK & SINARATH	10917 ST MORITZ	\$284.34	\$279.18
070-630-11	LI LINDA	10913 ST MORITZ	\$284.34	\$279.18
070-630-12	STOUB, KENNETH PAUL & CYNTHIA LYN TR	10912 ST MORITZ	\$284.34	\$279.18
070-630-13	AINSWORTH, JEFFREY G & LETICIA D	10916 ST MORITZ	\$284.34	\$279.18
070-630-14	SCHMITTER ERIC PHILLIP & CARRILLO-SCHM	10920 ST MORITZ	\$284.34	\$279.18
070-630-15	GONSALVES, FRANK & IVIE	10924 ST MORITZ	\$284.34	\$279.18
070-630-16	CASTILLO IVAN & CARMEN	10928 ST MORITZ	\$284.34	\$279.18
070-630-17	HER, SOU	10932 ST MORITZ	\$284.34	\$279.18
070-630-18	FISHER, RUSSELL L & MONET J	10936 ST MORITZ	\$284.34	\$279.18
070-630-19	RINE KEVIN EUGENE & CRUZ RINE ROSALIN	10940 ST MORITZ	\$284.34	\$279.18
070-630-20	LE, SAT	10944 ST MORITZ	\$284.34	\$279.18
070-630-21	FLYNN KEVIN W & FLYNN CHARLENE M TR	10948 ST MORITZ	\$284.34	\$279.18
070-630-22	DEOL SARDUL SINGH & KAUR SARABJIT	10952 ST MORITZ	\$284.34	\$279.18
070-630-23	SOTO MAURICIO SALAZAR & SARABIA EVA	10956 ST MORITZ	\$284.34	\$279.18
070-630-24	TRAN TRAVIS T & BO KIM T	10960 ST MORITZ	\$284.34	\$279.18
070-630-25	PAK KENNETH & YOUNG	10964 ST MORITZ	\$284.34	\$279.18
070-630-26	HERRERA ANTHONY JOSEPH & MARY ALICE	10968 ST MORITZ	\$284.34	\$279.18
070-630-27	STONE, GARY & VICKI	10972 ST MORITZ	\$284.34	\$279.18
070-630-28	ELKHORN COUNTRY CLUB ESTATES ASSN	10806 DAVIS	\$284.34	\$0.00
070-630-29	ELKHORN COUNTRY CLUB ESTATES ASSN	10950 ST MORITZ	\$284.34	\$0.00
070-640-01	STONE HOMES ELKHORN LLC	1348 HEAVENLY	\$284.34	\$279.18
070-640-02	STONE HOMES ELKHORN LLC	1342 HEAVENLY	\$284.34	\$279.18
070-640-03	STONE HOMES ELKHORN LLC	1336 HEAVENLY	\$284.34	\$279.18
070-640-04	STONE HOMES ELKHORN LLC	1330 HEAVENLY	\$284.34	\$279.18
070-640-05	STONE HOMES ELKHORN LLC	1324 HEAVENLY	\$284.34	\$279.18
070-640-06	CRAWFORD ALONZO ETAL	1318 HEAVENLY	\$284.34	\$279.18
070-640-07	MENDOZA, JOHN JR & DOLORES C TR	1312 HEAVENLY	\$284.34	\$279.18
070-640-08	TOY, KEVIN L & KARIN L	1306 HEAVENLY	\$284.34	\$279.18
070-640-09	YONEDA, HIROMI & MARSHA G TR	1288 HEAVENLY	\$284.34	\$279.18
070-640-10	RAMOS GEORGE L & ELSA	1282 HEAVENLY	\$284.34	\$279.18
070-640-11	RAMOS, GERARDO R & SYLVIA C	1276 HEAVENLY	\$284.34	\$279.18
070-640-12	VU JOSEPHINE Q	1270 HEAVENLY	\$284.34	\$279.18
070-640-13	PATTERSON OLGA	1264 HEAVENLY	\$284.34	\$279.18
070-640-14	ROBINSON SEAN	1258 HEAVENLY	\$284.34	\$279.18
070-640-15	VILLAPUDUA CARLOS & EDITH	1252 HEAVENLY	\$284.34	\$279.18
070-640-16	BLANCO ANDREW ANTHONY	1246 HEAVENLY	\$284.34	\$279.18
070-640-17	STONE HOMES ELKHORN LLC	1240 HEAVENLY	\$284.34	\$279.18
070-640-18	STONE HOMES ELKHORN LLC	1234 HEAVENLY	\$284.34	\$279.18
070-640-19	STONE HOMES ELKHORN LLC	1228 HEAVENLY	\$284.34	\$279.18
070-640-20	STONE HOMES ELKHORN LLC	1222 HEAVENLY	\$284.34	\$279.18
070-640-21	STONE HOMES ELKHORN LLC	1216 HEAVENLY	\$284.34	\$279.18
070-640-22	STONE HOMES ELKHORN LLC	1210 HEAVENLY	\$284.34	\$279.18
070-640-23	DEFTEREOS, KIMBALL R & BARBARA L TR	1204 HEAVENLY	\$284.34	\$279.18
070-640-24	STONE HOMES ELKHORN LLC	1211 HEAVENLY	\$284.34	\$279.18

6/6/2023

Zone C-2: North Stockton Projects Landscape Maintenance District
Annual Assessment Roll

APN	OWNER	LOCATION	MAX ASSMT	ACTUAL ASSMT
070-640-25	STONE HOMES ELKHORN LLC	1235 HEAVENLY	\$284.34	\$279.18
070-640-26	STONE HOMES ELKHORN LLC	1241 HEAVENLY	\$284.34	\$279.18
070-640-27	STONE HOMES ELKHORN LLC	1247 HEAVENLY	\$284.34	\$279.18
070-640-28	STONE HOMES ELKHORN LLC	1271 HEAVENLY	\$284.34	\$279.18
070-640-29	STONE HOMES ELKHORN LLC	1277 HEAVENLY	\$284.34	\$279.18
070-640-30	STONE HOMES ELKHORN LLC	1289 HEAVENLY	\$284.34	\$279.18
070-640-31	STONE HOMES ELKHORN LLC	1313 HEAVENLY	\$284.34	\$279.18
070-640-32	STONE HOMES ELKHORN LLC	1319 HEAVENLY	\$284.34	\$279.18
070-640-33	STONE HOMES ELKHORN LLC	1345 HEAVENLY	\$284.34	\$279.18
070-640-34	STONE HOMES ELKHORN LLC	1351 HEAVENLY	\$284.34	\$279.18
070-640-35	STONE HOMES ELKHORN LLC	1205 HEAVENLY	\$284.34	\$279.18
070-640-36	ELKHORN COUNTRY CLUB ESTATES ASSN	1201 HEAVENLY	\$284.34	\$0.00
070-650-01	HUYNH, TIMMY L & NORELI A TR	10191 TONY	\$284.34	\$279.18
070-650-02	GREENGRAPPE LLC	10177 TONY	\$284.34	\$279.18
070-650-03	AGUILAR, EDWARD	10163 TONY	\$284.34	\$279.18
070-650-04	WITHERSPOON, JANICE C TR	10149 TONY	\$284.34	\$279.18
070-650-05	PHAN, MINH DUC	10135 TONY	\$284.34	\$279.18
070-650-06	LEARD, JOHN D & MARSHA F	10119 TONY	\$284.34	\$279.18
070-650-07	SANDLER MICHAEL J & NICKI	10105 TONY	\$284.34	\$279.18
070-650-08	CUEVAS RAMIRO MENDOZA ETAL	10106 TONY	\$284.34	\$279.18
070-650-09	PANIAGUA, ANTONIO P JR & SILVIA P	10120 TONY	\$284.34	\$279.18
070-650-10	SHAWVER AARON PAUL & MELISSA L	10134 TONY	\$284.34	\$279.18
070-650-11	SINGH GURPREET & KAUR AMANPREET	10148 TONY	\$284.34	\$279.18
070-650-12	HO, DIEM CHAU THI	10162 TONY	\$284.34	\$279.18
070-650-13	NGUYEN, QUOC HOANG	10176 TONY	\$284.34	\$279.18
070-650-14	OCHOA NICANOR ETAL	10190 TONY	\$284.34	\$279.18
070-650-15	LAM, DAMERON TONY & FRANCES ACOSTA	10187 KAYLA	\$284.34	\$279.18
070-650-16	SINGH HARPAL & SINGH RANDHIR H	10173 KAYLA	\$284.34	\$279.18
070-650-17	CORRALES MIKE JR & DIANA	10159 KAYLA	\$284.34	\$279.18
070-650-18	BETTENCOURT, JOHN J & DEBORAH S TR	10145 KAYLA	\$284.34	\$279.18
070-650-19	ORNELAS ALBERT JR TR ETAL	10131 KAYLA	\$284.34	\$279.18
070-650-20	BUNTUN DETWARN J & BROWN BUNTUN C	10117 KAYLA	\$284.34	\$279.18
070-650-21	OFFIELD, DANNIE A & JILL L	10103 KAYLA	\$284.34	\$279.18
070-660-01	SINGH, MAKHAN & RAJBIR	1937 PRAIRE	\$284.34	\$279.18
070-660-02	GREENGRAPPE LLC	1915 PRAIRE	\$284.34	\$279.18
070-660-03	AVILES, DAVID A & PATRICIA	1855 PRAIRE	\$284.34	\$279.18
070-660-04	TAYLOR, WILLIAM F	1839 PRAIRE	\$284.34	\$279.18
070-660-05	HENG NAVY & DA RIN	1823 PRAIRE	\$284.34	\$279.18
070-660-06	CANETE, MICHAEL J & RANGEETA	1807 PRAIRE	\$284.34	\$279.18
070-660-07	GUEVARRA VITUG, KERSTIN	1753 PRAIRE	\$284.34	\$279.18
070-660-08	WONG, GING BILL & WAI FONG ETAL	1737 PRAIRE	\$284.34	\$279.18
070-660-09	CABREROS, DOMINGO & LIBERTY	1721 PRAIRE	\$284.34	\$279.18
070-660-10	LAO, HENG KIM & SAMPHAN	1705 PRAIRE	\$284.34	\$279.18
070-660-11	HARIT, HARPAL SINGH & USHA	1681 PRAIRE	\$284.34	\$279.18
070-660-12	TU, RANDY ETAL	1665 PRAIRE	\$284.34	\$279.18
070-660-13	LING, PATRICIA A TR	1649 PRAIRE	\$284.34	\$279.18
070-660-14	TU, RANDY	1633 PRAIRE	\$284.34	\$279.18
070-660-15	HUYNH, ROBERT	1617 PRAIRE	\$284.34	\$279.18
070-660-16	THAO, BEE JAMES	1603 PRAIRE	\$284.34	\$279.18
070-660-17	YARBER, MICHAEL TR	1583 PRAIRE	\$284.34	\$279.18
070-660-18	ALEXANDRE ILRICK & REGINE L	1567 PRAIRE	\$284.34	\$279.18

6/6/2023

Zone C-2: North Stockton Projects Landscape Maintenance District
Annual Assessment Roll

APN	OWNER	LOCATION	MAX ASSMT	ACTUAL ASSMT
070-660-19	VOUNG, TAN MINH & VIVIAN	1551 PRAIRE	\$284.34	\$279.18
070-660-20	LIBRE, ZERIK J & MARILYN E	1535 PRAIRE	\$284.34	\$279.18
070-660-21	FRANDO, EMERSON Q & MANRESA E	1519 PRAIRE	\$284.34	\$279.18
070-660-22	SMITH, JAMES B & JOSEPHINE L	1503 PRAIRE	\$284.34	\$279.18
070-660-23	BARROGA, CESAR G SR & JEANETH S	10266 JENNIFER	\$284.34	\$279.18
070-660-24	BAILEY, AARON	10252 JENNIFER	\$284.34	\$279.18
070-660-25	FAROOQ UMAR & SIDDIQA AISHA	10238 JENNIFER	\$284.34	\$279.18
070-660-26	DHANOTA, AMRIT	10224 JENNIFER	\$284.34	\$279.18
070-660-27	FLORES JUAN M & FLORES BEATRIZ BEDOLI	10210 JENNIFER	\$284.34	\$279.18
070-660-28	ROYCE, SARAH L	1518 PRAIRE	\$284.34	\$279.18
070-660-29	MAHURIN, DENNIS M & BEVERLY Q	1534 PRAIRE	\$284.34	\$279.18
070-660-30	LUNA, MIGUEL H & HORTENCIA A	1550 PRAIRE	\$284.34	\$279.18
070-660-31	LAZKANI MOHAMAD & ALMAWIE FARAH	1566 PRAIRE	\$284.34	\$279.18
070-660-32	NGIM, NAVETH & MALEN	1582 PRAIRE	\$284.34	\$279.18
070-660-33	MONTGOMERY, DUEN & JUDIANA B	1602 PRAIRE	\$284.34	\$279.18
070-660-34	CASTELLANOS, RICHARD W JR	1618 PRAIRE	\$284.34	\$279.18
070-660-35	GREEN, JEROME	1634 PRAIRE	\$284.34	\$279.18
070-660-36	PORTACIO, LEA V ETAL	1650 PRAIRE	\$284.34	\$279.18
070-660-37	SANCHEZ, JOSE L & CARMEN	1668 PRAIRE	\$284.34	\$279.18
070-660-38	SHABBIR MOHAMMAD ETAL	1671 OAK TREE	\$284.34	\$279.18
070-660-39	DAO, HOA VAN & KELLY LIEN	1655 OAK TREE	\$284.34	\$279.18
070-660-40	MADRIAGA, ALFREDO & ALMA	1639 OAK TREE	\$284.34	\$279.18
070-660-41	PRADO, RODRIGO C & ELISA S ETAL	1623 OAK TREE	\$284.34	\$279.18
070-660-42	CONANAN, SANTIAGO T & HAIDE C TR	1607 OAK TREE	\$284.34	\$279.18
070-660-43	MENDOZA, JUAN CARLOS & NORMA	1581 OAK TREE	\$284.34	\$279.18
070-660-44	DERR WYNN E & STEVEN L	1565 OAK TREE	\$284.34	\$279.18
070-660-45	PHAN, HUNG THANH & NGU THI	1549 OAK TREE	\$284.34	\$279.18
070-660-46	LEE JOHNNY Y & ELAINE H TR	1533 OAK TREE	\$284.34	\$279.18
070-660-47	ARQUIETTE, JERED M	1517 OAK TREE	\$284.34	\$279.18
070-660-48	BURTON LOUISEHELMINA M	1704 PRAIRE	\$284.34	\$279.18
070-660-49	GAFFUD, EARL	1720 PRAIRE	\$284.34	\$279.18
070-660-50	GINES KEVIN R & JEAN	1736 PRAIRE	\$284.34	\$279.18
070-660-51	PUA, BERNADETTE LOURDES TORRES	1752 PRAIRE	\$284.34	\$279.18
070-660-52	KITH, MICHAEL & SINAREN	1806 PRAIRE	\$284.34	\$279.18
070-660-53	LUU THUC H & QUACH STACY	1822 PRAIRE	\$284.34	\$279.18
070-660-54	SUFFRARD PREMIL & ESTIMABLE MARIE G	1838 PRAIRE	\$284.34	\$279.18
070-660-55	WHITAKER, WILLARD D & CONSUELO TR	1854 PRAIRE	\$284.34	\$279.18
070-660-56	CHEA, BUNNA	1916 PRAIRE	\$284.34	\$279.18
070-660-57	GUIZAR NORBERTO SOTO & SOTO ALICIA E	1938 PRAIRE	\$284.34	\$279.18
070-660-58	LUTFI, JUBRAEL & TUHFA	1951 OAK TREE	\$284.34	\$279.18
070-660-59	PHIN, SARAVUTH	1935 OAK TREE	\$284.34	\$279.18
070-660-60	SALEMME, NICHOLAS A & DONNA M TR	1919 OAK TREE	\$284.34	\$279.18
070-660-61	LOPEZ, ISAIAS & REYNA L	1853 OAK TREE	\$284.34	\$279.18
070-660-62	SINHBANDITH, JANET ETAL	1837 OAK TREE	\$284.34	\$279.18
070-660-63	DHALIWAL, HARSIMERJIT	1821 OAK TREE	\$284.34	\$279.18
070-660-64	NGUYEN, CHRIS & SINAP K	1805 OAK TREE	\$284.34	\$279.18
070-660-65	FAKHOURI, ISSA ETAL	1751 OAK TREE	\$284.34	\$279.18
070-660-66	TRAN, THANH V ETAL	1735 OAK TREE	\$284.34	\$279.18
070-660-67	NG, WILLY & JENNY	1719 OAK TREE	\$284.34	\$279.18
070-660-68	YTURRI, REX & KATHLEEN	1703 OAK TREE	\$284.34	\$279.18
070-660-69	STOCKTON CITY OF	1530 WHISTLER	\$284.34	\$0.00

6/6/2023

Zone C-2: North Stockton Projects Landscape Maintenance District
Annual Assessment Roll

APN	OWNER	LOCATION	MAX ASSMT	ACTUAL ASSMT
070-660-70	STOCKTON CITY OF	10280 JENNIFER	\$284.34	\$0.00
070-660-71	STOCKTON CITY OF	10249 DAVIS	\$284.34	\$0.00
070-670-03	RAMOS, JESSIE C & EDNA A	10873 PELICAN	\$284.34	\$279.18
070-670-04	CUBANGBANG, ROMEO M & PEARL M	2841 SEA HORSE	\$284.34	\$279.18
070-670-05	RUILOBA, LUIS & STELLA G	2829 SEA HORSE	\$284.34	\$279.18
070-670-06	TRAN, ANH PHUONG	2817 SEA HORSE	\$284.34	\$279.18
070-670-07	KAUL, CRAIG J & LORNA E	2805 SEA HORSE	\$284.34	\$279.18
070-670-08	GRIFFITH KELLI LEAYNN	2749 SEA HORSE	\$284.34	\$279.18
070-670-09	CHAUDHARY, OM TR	2737 SEA HORSE	\$284.34	\$279.18
070-670-10	HANG, MAX S	2725 SEA HORSE	\$284.34	\$279.18
070-670-11	SPIVEY, KENNETH W & MILA C	2710 BREAKER	\$284.34	\$279.18
070-670-12	STALLWORTH, WILL A	2718 BREAKER	\$284.34	\$279.18
070-670-13	CHOUHAN, ROOP & MANDEEP K	2726 BREAKER	\$284.34	\$279.18
070-670-14	PHAN, HA & GRACE	2812 BREAKER	\$284.34	\$279.18
070-670-15	PASCUAL, ELMER	2820 BREAKER	\$284.34	\$279.18
070-670-16	LE, THUY T	2828 BREAKER	\$284.34	\$279.18
070-670-17	THOMAS, PHILLIP A & BARBARA J	2836 BREAKER	\$284.34	\$279.18
070-670-18	KWON SEUNG CHAN & LEE JUNG EUN	2844 BREAKER	\$284.34	\$279.18
070-670-19	EVANS, CLAUDE R	10856 SAND CASTLE	\$284.34	\$279.18
070-670-20	IBUS, SONNYGLENN B & MARITES V	10844 SAND CASTLE	\$284.34	\$279.18
070-670-21	VO RANDY	10832 SAND CASTLE	\$284.34	\$279.18
070-670-22	TRAN, KY V	10820 SAND CASTLE	\$284.34	\$279.18
070-670-23	BOSSUAT JAMIE MARIE TR ETAL	10808 SAND CASTLE	\$284.34	\$279.18
070-670-24	SANDHU JATINDER & SANDHU DIVJYOT KA	2724 SEA HORSE	\$284.34	\$279.18
070-670-25	YU JIONGJUN	2736 SEA HORSE	\$284.34	\$279.18
070-670-26	SINGH JASKIRAT & Kaur RAMANJIT	2748 SEA HORSE	\$284.34	\$279.18
070-670-27	NGUYEN, LIEU T	2806 SEA HORSE	\$284.34	\$279.18
070-670-28	SHEFA, MEHDI EST	10872 PELICAN	\$284.34	\$279.18
070-670-30	ELITE DEVCO LLC	UNASSIGNED	\$1,464.35	\$1,437.78
070-670-31	1857 EAST MAIN STREET LLC	UNASSIGNED	\$980.97	\$963.17
070-670-33	PATMON EIGHT MILE HOUSE LP	UNASSIGNED	\$9,425.87	\$9,254.82
070-670-34	PATMON EIGHT MILE HOUSE II LP	UNASSIGNED	\$9,767.08	\$9,589.83
070-670-36	ELITE DEVCO LLC	UNASSIGNED	\$1,114.61	\$1,094.39
070-680-01	BELLINGHAM, MICHAEL & GINA	2675 BREAKER	\$284.34	\$279.18
070-680-02	RAI, KULDIP	2663 BREAKER	\$284.34	\$279.18
070-680-03	PORRAS CARLOS A ALDANA	2651 BREAKER	\$284.34	\$279.18
070-680-04	EIGENHUIS, DOUGLAS A & KRISTA K	10911 CLIFFSIDE	\$284.34	\$279.18
070-680-05	TAN, NICHOLAS Z	10923 CLIFFSIDE	\$284.34	\$279.18
070-680-06	SUAREZ GERARDO VAZQUEZ & GOMEZ DAI	10935 CLIFFSIDE	\$284.34	\$279.18
070-680-07	QUITASOL EVANMICHEL S	10947 CLIFFSIDE	\$284.34	\$279.18
070-680-08	PAZ, OLGER J	10959 CLIFFSIDE	\$284.34	\$279.18
070-680-09	BOJORQUES ANTHONY VICTOR & JUANITA	2638 NEW BRIGHTON	\$284.34	\$279.18
070-680-10	WALLACE, JAMES L	2648 NEW BRIGHTON	\$284.34	\$279.18
070-680-11	SHANKAR, SHARDA TR	2662 NEW BRIGHTON	\$284.34	\$279.18
070-680-12	GROTJAHN HOWARD C & VEDA	2676 NEW BRIGHTON	\$284.34	\$279.18
070-680-13	ANDERSON, SHALETTE	2661 NEW BRIGHTON	\$284.34	\$279.18
070-680-14	AULAKH, IQBAL ETAL	2647 NEW BRIGHTON	\$284.34	\$279.18
070-680-15	SANDHU GURPAL ETAL	2633 NEW BRIGHTON	\$284.34	\$279.18
070-680-16	GUSTINE, ALETHEA	2619 NEW BRIGHTON	\$284.34	\$279.18
070-680-17	DHATT, AMANDIP SINGH	2605 NEW BRIGHTON	\$284.34	\$279.18
070-680-18	DE LA CRUZ EDUARDO N & DE LA CRUZ TEI	2571 NEW BRIGHTON	\$284.34	\$279.18

6/6/2023

Zone C-2: North Stockton Projects Landscape Maintenance District
Annual Assessment Roll

APN	OWNER	LOCATION	MAX ASSMT	ACTUAL ASSMT
070-680-19	GPTJ HOLDINGS LLC	2557 NEW BRIGHTON	\$284.34	\$279.18
070-680-20	SINGH, RAMANDEEP ETAL	2543 NEW BRIGHTON	\$284.34	\$279.18
070-680-21	ROBINSON, MONICA	2529 NEW BRIGHTON	\$284.34	\$279.18
070-680-22	WILLETT ANTHONY A SR & YVETTE N	2515 NEW BRIGHTON	\$284.34	\$279.18
070-680-23	CHAN, ALBERT L JR & CHERRY	2501 NEW BRIGHTON	\$284.34	\$279.18
070-680-24	LANGLAND, BRYAN & TANYA	2541 BREAKER	\$284.34	\$279.18
070-680-25	LOPEZ HECTOR ETAL	2529 BREAKER	\$284.34	\$279.18
070-680-26	CHAN, KING W & PRISCILLA Q	2517 BREAKER	\$284.34	\$279.18
070-680-27	ASNANI, MOHAN & BINA TR	2503 BREAKER	\$284.34	\$279.18
070-680-28	GUERRERO, DANIEL & JANET	10924 SEA HAWK	\$284.34	\$279.18
070-680-29	DINH, HAN HAN	10923 SEA HAWK	\$284.34	\$279.18
070-680-30	LEW, JAMES	10941 SEA HAWK	\$284.34	\$279.18
070-680-31	GONG, AMY	10959 SEA HAWK	\$284.34	\$279.18
070-680-32	FRAME, DAVID & KARMA	10958 CLIFFSIDE	\$284.34	\$279.18
070-680-33	ARCELLANA, CONSTANCIA ETAL	10946 CLIFFSIDE	\$284.34	\$279.18
070-680-34	CHEN, RICHARD Z & HA MEI	10934 CLIFFSIDE	\$284.34	\$279.18
070-680-35	SHARIF UMAR & MAHMOOD RABIA	10922 CLIFFSIDE	\$284.34	\$279.18
070-680-36	LUCERO, MELCHOR B & CELESTE T	10910 CLIFFSIDE	\$284.34	\$279.18
070-680-37	OUNG, SINAL ETAL	2516 BREAKER	\$284.34	\$279.18
070-680-38	SHIRAZ SELECTIONS LLC	2528 BREAKER	\$284.34	\$279.18
070-680-39	NGUYEN SIMON & LAI TRINH	2540 BREAKER	\$284.34	\$279.18
070-680-40	BRIGHT, CANDICE	2602 BREAKER	\$284.34	\$279.18
070-680-41	LOPEZ JORGE A & ALVAREZ MARIA DEL RO	2614 BREAKER	\$284.34	\$279.18
070-680-42	GUERRERO, BENITO G	2626 BREAKER	\$284.34	\$279.18
070-680-43	MULLIN, FRANCES M	2638 BREAKER	\$284.34	\$279.18
070-680-44	DHALIWAL BALJIT SINGH & SURJIT KAUR TR	10842 BEACHCOMBER	\$284.34	\$279.18
070-680-45	HANANIA, NABIL I TR	10828 BEACHCOMBER	\$284.34	\$279.18
070-680-46	CASARES DANIEL A	10829 BEACHCOMBER	\$284.34	\$279.18
070-680-47	TUALLA EDUARDO & RHODORA	10843 BEACHCOMBER	\$284.34	\$279.18
070-690-01	VANG, JULIUS X & CHA	2463 NEW BRIGHTON	\$284.34	\$279.18
070-690-02	MEDINA, MARTY P TR & CYNTHIA R TR ETAL	2449 NEW BRIGHTON	\$284.34	\$279.18
070-690-03	ANTE, BEBELYN M	2435 NEW BRIGHTON	\$284.34	\$279.18
070-690-04	OCHOA, BECKY C ETAL	2421 NEW BRIGHTON	\$284.34	\$279.18
070-690-05	TRAN MCLENDER VAN & DUONG THUY-HO	2409 NEW BRIGHTON	\$284.34	\$279.18
070-690-06	LIME KIM STEPHANIE TOLENTINO & EUGEN	2359 NEW BRIGHTON	\$284.34	\$279.18
070-690-07	YIN LONG & LIU XINGCHI	2345 NEW BRIGHTON	\$284.34	\$279.18
070-690-08	MAHAL, NIRMAL S	2331 NEW BRIGHTON	\$284.34	\$279.18
070-690-09	TACHERA, DANIEL C JR & SVETLANA	2317 NEW BRIGHTON	\$284.34	\$279.18
070-690-10	WILLIAMS, JOVAN N	2303 NEW BRIGHTON	\$284.34	\$279.18
070-690-11	FONG, BILL ETAL	10976 LANDS END	\$284.34	\$279.18
070-690-12	LIN YI XIONG & LAO MIAO CHAN TR	10964 LANDS END	\$284.34	\$279.18
070-690-13	SINGH, GURPREET & GURPREET	10952 LANDS END	\$284.34	\$279.18
070-690-14	HAYES, KATHERINE	10940 LANDS END	\$284.34	\$279.18
070-690-15	ALVARADO, RAYMOND & LISA	10928 LANDS END	\$284.34	\$279.18
070-690-16	RODRIGUEZ, THERESA B	10916 LANDS END	\$284.34	\$279.18
070-690-17	RAINA SURRENDER & GIRJA TR	10904 LANDS END	\$284.34	\$279.18
070-690-18	MONAGHAN, DAVID H & VERONICA R	10850 LANDS END	\$284.34	\$279.18
070-690-19	ZHOU, JIAN & YING TR	10838 LANDS END	\$284.34	\$279.18
070-690-20	COSIO FELIPE	10826 LANDS END	\$284.34	\$279.18
070-690-21	TAUNK JASWINDER S & TAUNK KARAMJIT	10825 LANDS END	\$284.34	\$279.18
070-690-22	ZAPIEN, ANA ESMERALDA	10839 LANDS END	\$284.34	\$279.18

6/6/2023

Zone C-2: North Stockton Projects Landscape Maintenance District
Annual Assessment Roll

APN	OWNER	LOCATION	MAX ASSMT	ACTUAL ASSMT
070-690-23	SINGH, HARJIT & MANJIT	2324 BREAKER	\$284.34	\$279.18
070-690-24	HO, STANLEY V	2336 BREAKER	\$284.34	\$279.18
070-690-25	DILLON, BRENT	2348 BREAKER	\$284.34	\$279.18
070-690-26	WANG, YANRAN ETAL	2410 BREAKER	\$284.34	\$279.18
070-690-27	ALTAMIRANO, JORGE A & STEPHANIE M	2422 BREAKER	\$284.34	\$279.18
070-690-28	ALBINTO, JAMES DARRYL B ETAL	10826 WINWARD	\$284.34	\$279.18
070-690-29	ARGEL DANIELLE S	10844 WINWARD	\$284.34	\$279.18
070-690-30	OREGEL JESUS & AVILA GRISELDA	2447 BREAKER	\$284.34	\$279.18
070-690-31	ALI MOHAMMED & SHAH FAZIA	2435 BREAKER	\$284.34	\$279.18
070-690-32	LE HENRY TR & TU PHUNG THI TR	2423 BREAKER	\$284.34	\$279.18
070-690-33	CASTRO, YARENIT	2411 BREAKER	\$284.34	\$279.18
070-690-34	GEMIGNIANI, SANTINO & NICHOLE F	2349 BREAKER	\$284.34	\$279.18
070-690-35	SINGH, GURDEEP	2337 BREAKER	\$284.34	\$279.18
070-690-36	PHAN, TIEN DINH	2325 BREAKER	\$284.34	\$279.18
070-690-37	MAR, WILLIAM C & ELIZABETH A	10905 LANDS END	\$284.34	\$279.18
070-690-38	KARNOFEL, JOBEE & BRIANNA C	10917 LANDS END	\$284.34	\$279.18
070-690-39	NGUYEN, KEVIN ETAL	10929 LANDS END	\$284.34	\$279.18
070-690-40	WALKER, JAHIL & JAMESE B	10941 LANDS END	\$284.34	\$279.18
070-690-41	FERIL JOSEPH R & KAREN S	10953 LANDS END	\$284.34	\$279.18
070-690-42	WATTENBARGER, JEFFREY SCOTT & VICTOR	10956 SEA CLIFF	\$284.34	\$279.18
070-690-43	QUITORIANO, HENRY D & EVANGELINE A	10938 SEA CLIFF	\$284.34	\$279.18
070-690-44	NGUYEN, TAMMY	10920 SEA CLIFF	\$284.34	\$279.18
070-690-45	HILL, CHRISTOPHER S & IRENE	10919 SEA CLIFF	\$284.34	\$279.18
070-690-46	SOH PETER EINAN TR	10937 SEA CLIFF	\$284.34	\$279.18
070-690-47	SINGH KULJIT ETAL	10955 SEA CLIFF	\$284.34	\$279.18
070-690-48	VO, VINCE VU & KIM LOAN THI	10960 SEA HAWK	\$284.34	\$279.18
070-690-49	MEHDIRATTA, SAMEER & RUCHIKA	10942 SEA HAWK	\$284.34	\$279.18
070-700-01	ALCALA, ANTHONY & CHANNA	10754 SAND CASTLE	\$284.34	\$279.18
070-700-02	NELSON ANTHONY & BERTOLOTTI DENETTI	10742 SAND CASTLE	\$284.34	\$279.18
070-700-03	SALANGO, VANESSA L	10730 SAND CASTLE	\$284.34	\$279.18
070-700-04	VILLAPUDUA IRMA	10718 SAND CASTLE	\$284.34	\$279.18
070-700-05	HUYNH, GIANG & RACQUEL	10706 SAND CASTLE	\$284.34	\$279.18
070-700-06	GONZALES, HENRY & REBECCA ANN	2706 SEA BIRD	\$284.34	\$279.18
070-700-07	KAUR SURJIT ETAL & SINGH JAGJIT	2720 SEA BIRD	\$284.34	\$279.18
070-700-08	MECHANICS BANK TR	2734 SEA BIRD	\$284.34	\$279.18
070-700-09	MARTINEZ PABLO EVANGELISTA	2748 SEA BIRD	\$284.34	\$279.18
070-700-10	KITH SETHEARITH C ETAL	2762 SEA BIRD	\$284.34	\$279.18
070-700-11	JORDAN, GERALD R & TE ANN L	2808 SEA BIRD	\$284.34	\$279.18
070-700-12	KIM SUPHEAK	2822 SEA BIRD	\$284.34	\$279.18
070-700-13	HUDGINS, LAWRENCE & LASHANDA J	2836 SEA BIRD	\$284.34	\$279.18
070-700-14	EMERSON, MICHAEL L TR	2850 SEA BIRD	\$284.34	\$279.18
070-700-15	KUHL, WILMAR & DMARIA C	2864 SEA BIRD	\$284.34	\$279.18
070-700-16	KUANG LE FA & DENG ANNIE QIONG	10709 PELICAN	\$284.34	\$279.18
070-700-17	GUZMAN, EDGAR A & MARJORIE J	10727 PELICAN	\$284.34	\$279.18
070-700-18	WAFER, CORY & MATTIE	10745 PELICAN	\$284.34	\$279.18
070-700-19	CHIMA, KULWINDER & JAGDISH	10763 PELICAN	\$284.34	\$279.18
070-700-20	THAL ANH LIEU	10781 PELICAN	\$284.34	\$279.18
070-700-21	RICAFRENTE, GARY L & LIZA C	10837 PELICAN	\$284.34	\$279.18
070-700-22	NELSON KIMBERLY A	10855 PELICAN	\$284.34	\$279.18
070-700-23	NGUYEN, GIANG T TR	10854 PELICAN	\$284.34	\$279.18
070-700-24	LI ZHONG HUA & LIN BIN BIN TR	10836 PELICAN	\$284.34	\$279.18

6/6/2023

Zone C-2: North Stockton Projects Landscape Maintenance District
Annual Assessment Roll

APN	OWNER	LOCATION	MAX ASSMT	ACTUAL ASSMT
070-700-25	WISBY LUTHER R & HELEN	10780 PELICAN	\$284.34	\$279.18
070-700-26	CABRAL, ROSALINDA	10762 PELICAN	\$284.34	\$279.18
070-700-27	CHHIM VANTHEA & OEUNG SOPHEAP	10734 PELICAN	\$284.34	\$279.18
070-700-28	ZHANG YIXIN	10710 PELICAN	\$284.34	\$279.18
070-700-29	PANNU, KIRANJOT K	2821 SEA BIRD	\$284.34	\$279.18
070-700-30	RICHARDSON DOUGLASS RAY & KING TEN	2807 SEA BIRD	\$284.34	\$279.18
070-700-31	LAURON, DARWIN	2761 SEA BIRD	\$284.34	\$279.18
070-700-32	JOHAL, BALVIR S & SANDEEP K	2747 SEA BIRD	\$284.34	\$279.18
070-700-33	DOGAN, LARRY D	2733 SEA BIRD	\$284.34	\$279.18
070-700-34	VALDEZ, JAIME O & BENILDA L	2722 SAND CASTLE	\$284.34	\$279.18
070-700-35	HERMANO, REX F & VICTORIA A	2736 SAND CASTLE	\$284.34	\$279.18
070-700-36	PETAIA, FAFO J ETAL	2750 SAND CASTLE	\$284.34	\$279.18
070-700-37	JACKSON, EDWARD L & RENEE L TR	2764 SAND CASTLE	\$284.34	\$279.18
070-700-38	DUMLAO, EDUARDO G & GRACE	2763 SAND CASTLE	\$284.34	\$279.18
070-700-39	SINGH GUREQBAL & SRA AMANDEEP K	2749 SAND CASTLE	\$284.34	\$279.18
070-700-40	BORROMEO JORGE S	2735 SAND CASTLE	\$284.34	\$279.18
070-700-41	WARRAICH, BALJEET & HARJINDER	2721 SAND CASTLE	\$284.34	\$279.18
070-700-42	ARMSTRONG, ROBERT L & GRACE	2903 OCEAN MIST	\$284.34	\$279.18
070-700-43	SINGH, SANDEEP & NARINDER	2915 OCEAN MIST	\$284.34	\$279.18
070-700-44	LADION, PIERRE & ROCEL	2927 OCEAN MIST	\$284.34	\$279.18
070-700-45	CANERO, LAWRENCE A ETAL	2939 OCEAN MIST	\$284.34	\$279.18
070-700-46	CHU HUNG VAN & NGUYEN KHANH THI TR	2951 OCEAN MIST	\$284.34	\$279.18
070-700-47	LAGUA, SALVADOR V & LAYNA T	2963 OCEAN MIST	\$284.34	\$279.18
070-700-48	VOHRA, ABDULRASHID I	2964 OCEAN MIST	\$284.34	\$279.18
070-700-49	JACQUES, GEORGE A & MARY O	2952 OCEAN MIST	\$284.34	\$279.18
070-700-50	THOMPSON, WINDELL ETAL	2940 OCEAN MIST	\$284.34	\$279.18
070-700-51	VALENCIA ABEL OCHOA ETAL	2928 OCEAN MIST	\$284.34	\$279.18
070-700-52	RODRIGUEZ, JUAN L & LETICIA	2916 OCEAN MIST	\$284.34	\$279.18
070-700-53	TRAN KHANH L & JENNIFER S	2904 OCEAN MIST	\$284.34	\$279.18
070-710-01	CORPUZ, MARK ANTHONY B	10815 BEACHCOMER	\$284.34	\$279.18
070-710-02	MONTEON, JAIME	10771 BEACHCOMBER	\$284.34	\$279.18
070-710-03	CRUZ, EVELYN L ETAL	10745 BEACHCOMBER	\$284.34	\$279.18
070-710-04	ROCILI, STANLEY JR & ALLISON	10731 BEACHCOMBER	\$284.34	\$279.18
070-710-05	PINTON, DAVID & MARGARET	10717 BEACHCOMBER	\$284.34	\$279.18
070-710-06	VU, JOSEPH T & KIMBERLY	10701 BEACHCOMER	\$284.34	\$279.18
070-710-07	HODARI ELIJAH & HORNES-HODARI DONIS	2644 SWAINSONS HAWK	\$284.34	\$279.18
070-710-08	SRULOWITZ, DOUGLAS	2630 SWAINSONS HAWK	\$284.34	\$279.18
070-710-09	ATAAL GAGANPREET KAUR & ANUDEEP SIN	2616 SWAINSONS HAWK	\$284.34	\$279.18
070-710-10	KWON SEUNG CHAN & LEE JUNG EUN	2602 SWAINSONS HAWK	\$284.34	\$279.18
070-710-11	ZEMZAMI HOUSSINE & SUFIA	2546 SWAINSONS HAWK	\$284.34	\$279.18
070-710-12	NGUYEN, MARIE	2532 SWAINSONS HAWK	\$284.34	\$279.18
070-710-13	BOYCE, ERIC G & CLEMMIE B	2518 SWAINSONS HAWK	\$284.34	\$279.18
070-710-14	NGUYEN ANH	2504 SWAINSONS HAWK	\$284.34	\$279.18
070-710-15	NGUYEN, LYDA	10755 WINWARD	\$284.34	\$279.18
070-710-16	LUGTU EFREN L & MARLENE P	10761 WINWARD	\$284.34	\$279.18
070-710-17	TORRES, ALFREDO B & TERESITA M	10769 WINWARD	\$284.34	\$279.18
070-710-18	PERRY, STEWART L & CLAIRE V	10775 WINWARD	\$284.34	\$279.18
070-710-19	HEMMOUCH ANOUAR & VANESSA TR	10783 WINWARD	\$284.34	\$279.18
070-710-20	JAYANT SWATI ETAL	10789 WINWARD	\$284.34	\$279.18
070-710-21	VALENZUELA ESTEBAN & CLAUDIA BERENIC	10795 WINWARD	\$284.34	\$279.18
070-710-22	YAN, JIE & YAN TR	10780 SEA BRIGHT	\$284.34	\$279.18

6/6/2023

Zone C-2: North Stockton Projects Landscape Maintenance District
Annual Assessment Roll

APN	OWNER	LOCATION	MAX ASSMT	ACTUAL ASSMT
070-710-23	SINGH, JASBIR & HARJEET K	10768 SEA BRIGHT	\$284.34	\$279.18
070-710-24	SHANKAR, SHARDA TR	10756 SEA BRIGHT	\$284.34	\$279.18
070-710-25	LEON, MARIA D	10744 SEA BRIGHT	\$284.34	\$279.18
070-710-26	THOMASON, JUSTIN W & ALLISON L	10732 SEA BRIGHT	\$284.34	\$279.18
070-710-27	CALDERON, ENRIQUE G & GUILLERMINA	10720 SEA BRIGHT	\$284.34	\$279.18
070-710-28	SUH, HYUN SOOK & DUK	10708 SEA BRIGHT	\$284.34	\$279.18
070-710-29	HANG, NENG & SHOUA	10709 SEA BRIGHT	\$284.34	\$279.18
070-710-30	VILLA ROBERT JR	10721 SEA BRIGHT	\$284.34	\$279.18
070-710-31	RAUHUFF TIMOTHY E	10733 SEA BRIGHT	\$284.34	\$279.18
070-710-32	FITZGERALD IAN K ETAL	10745 SEA BRIGHT	\$284.34	\$279.18
070-710-33	MORISWALA, GIRISH & MALTI	10757 SEA BRIGHT	\$284.34	\$279.18
070-710-34	CHAVEZ, DANIEL ETAL	10769 SEA BRIGHT	\$284.34	\$279.18
070-710-35	SANTAMARINA, IOHANN & JULIE	10781 SEA BRIGHT	\$284.34	\$279.18
070-710-36	CARACHEO, MIGUEL ANGEL & MARIA ELEN	10793 SEA BRIGHT	\$284.34	\$279.18
070-710-37	NAVARRO, EZEQUIEL J ETAL	2613 WAVE CREST	\$284.34	\$279.18
070-710-38	VIGIL, ERIC	2601 WAVE CREST	\$284.34	\$279.18
070-710-39	MISA, EDWIN J & KIMBERLY M	2539 WAVE CREST	\$284.34	\$279.18
070-710-40	BARIAS, MARIO L & NYDIA B ETAL	2527 WAVE CREST	\$284.34	\$279.18
070-710-41	CHUNG, MICHAEL & CUIYI	2515 WAVE CREST	\$284.34	\$279.18
070-710-42	VINH, QUANG B	10814 BEACHCOMBER	\$284.34	\$279.18
070-710-43	DUKE BASSEY & MARISSA S TR	10772 BEACHCOMBER	\$284.34	\$279.18
070-710-44	SINGH, PARMINDER & KARAMJIT	10758 BEACHCOMBER	\$284.34	\$279.18
070-710-45	MOSES, RAYMOND	10744 BEACHCOMBER	\$284.34	\$279.18
070-710-46	BURSE, CONNIE G & DORA L	10730 BEACHCOMBER	\$284.34	\$279.18
070-710-47	AWAN ABDUL	10716 BEACHCOMBER	\$284.34	\$279.18
070-710-48	KHAN, FAHEEM & MEHTAB	10702 BEACHCOMBER	\$284.34	\$279.18
070-720-01	CAMALES, WENDELL E & ELGIE A	10814 LANDS END	\$284.34	\$279.18
070-720-02	SHIRAZ SELECTIONS LLC	10802 LANDS END	\$284.34	\$279.18
070-720-03	WOODEN, ELVIN MORRISON JR	10770 LANDS END	\$284.34	\$279.18
070-720-04	CHAN, KING WAI & PRISCILLA	10758 LANDS END	\$284.34	\$279.18
070-720-05	MARISCAL, CARLOS ANTHONY	10746 LANDS END	\$284.34	\$279.18
070-720-06	FRANCISCO, PONCIANO A & JOSELYN R	10734 LANDS END	\$284.34	\$279.18
070-720-07	ALVAREZ FRANCISCO & M GRACIELA CHAVI	10722 LANDS END	\$284.34	\$279.18
070-720-08	LUU, DAVID HOANG & HOA ANH	10710 LANDS END	\$284.34	\$279.18
070-720-09	DEARION, DARITA	2230 SWAINSONS HAWK	\$284.34	\$279.18
070-720-10	VILLENA, BERNARD A & GRACE M	2242 SWAINSONS HAWK	\$284.34	\$279.18
070-720-11	PAUL, BAL BAHADUR S	2304 SWAINSONS HAWK	\$284.34	\$279.18
070-720-12	QUILANTANG JOSEPH & DEZARAE	2316 SWAINSONS HAWK	\$284.34	\$279.18
070-720-13	JEMERIGBE, PETER E	2328 SWAINSONS HAWK	\$284.34	\$279.18
070-720-14	LAKIN, WILLIAM & DEBBIE	2402 SWAINSONS HAWK	\$284.34	\$279.18
070-720-15	SCHUCHARDT, MICHAEL	2414 SWAINSONS HAWK	\$284.34	\$279.18
070-720-16	DHATT HARDYAL SINGH	2426 SWAINSONS HAWK	\$284.34	\$279.18
070-720-17	GILL, GURDEEP S ETAL	2438 SWAINSONS HAWK	\$284.34	\$279.18
070-720-18	LACANLALE, ROWEL M & LOLITA S	2437 SWAINSONS HAWK	\$284.34	\$279.18
070-720-19	NGUYEN MINH THANH & NGUYEN TAMM\	2425 SWAINSONS HAWK	\$284.34	\$279.18
070-720-20	NGUYEN TANYA T	2413 SWAINSONS HAWK	\$284.34	\$279.18
070-720-21	CHUOP, ALAN P & HAZEL G ETAL	2401 SWAINSONS HAWK	\$284.34	\$279.18
070-720-22	ANDERSON THOMAS ALLEN & VIVIAN NOEI	2327 SWAINSONS HAWK	\$284.34	\$279.18
070-720-23	LI, MINGHUI & HUIMIN	10709 LANDS END	\$284.34	\$279.18
070-720-24	RAMOS, JESSIE C & EDNA A	10721 LANDS END	\$284.34	\$279.18
070-720-25	DHESI MANDEEP & GREWAL AMANDEEP	10733 LANDS END	\$284.34	\$279.18

6/6/2023

Zone C-2: North Stockton Projects Landscape Maintenance District
Annual Assessment Roll

APN	OWNER	LOCATION	MAX ASSMT	ACTUAL ASSMT
070-720-26	ANGELES, CELESTINO M & MERLE SA	10745 LANDS END	\$284.34	\$279.18
070-720-27	CRAWFORD, LISA R	10757 LANDS END	\$284.34	\$279.18
070-720-28	GOMEZ, NORMA	10769 LANDS END	\$284.34	\$279.18
070-720-29	GUSTO BERNADETTE V	10760 WAVE CREST	\$284.34	\$279.18
070-720-30	ATTEBERY, ROD A & SHELLEY	10746 WAVE CREST	\$284.34	\$279.18
070-720-31	JHAMAT, KULWINDER S & DOREEN N	10732 WAVE CREST	\$284.34	\$279.18
070-720-32	HILLMON, VIVIANA	10718 WAVE CREST	\$284.34	\$279.18
070-720-33	SUKHRAM CHARLES S & JULIE Y	10719 WAVE CREST	\$284.34	\$279.18
070-720-34	SUNDBERG, PAUL V & MAXINE R TR	10733 WAVE CREST	\$284.34	\$279.18
070-720-35	KAUR RAJWINDER ETAL	10747 WAVE CREST	\$284.34	\$279.18
070-720-36	SEGURA, RAYMUNDO & MARIA	10761 WAVE CREST	\$284.34	\$279.18
070-720-37	QUINTAL, ROBERT S & JUDY A	10796 WINWARD	\$284.34	\$279.18
070-720-38	SINGH, ROUNAK & BALBIR	10788 WINWARD	\$284.34	\$279.18
070-720-39	VELANKAR KIRTI	10780 WINWARD	\$284.34	\$279.18
070-720-40	AMADOR, MARICELA	10776 WINWARD	\$284.34	\$279.18
070-720-41	ROSE, CHRISTOPHER R	10770 WINWARD	\$284.34	\$279.18
070-720-42	VU, MINH & NGAN K	10808 WINWARD	\$284.34	\$279.18
070-720-43	GREWAL, GURBIR S & BALVIR K	2419 WAVE CREST	\$284.34	\$279.18
070-720-44	STOCKTON CITY OF	2407 WAVE CREST	\$284.34	\$0.00
070-720-45	GILL ISHWAR & ARTI	2335 WAVE CREST	\$284.34	\$279.18
070-720-46	TAN, GUOBING & YINGXIA	2323 WAVE CREST	\$284.34	\$279.18
070-720-47	CUBANGBANG, ROMEO & PEARL	10813 LANDS END	\$284.34	\$279.18
070-730-01	GRAMES, JONATHON F & JENNIFER	10104 KAYLA	\$284.34	\$279.18
070-730-02	KING, JAMES & ROXANNE E	10118 KAYLA	\$284.34	\$279.18
070-730-03	DAUGHERTY, MICHAEL R & MISTY L	10130 KAYLA	\$284.34	\$279.18
070-730-04	BROWN THOMAS	10144 KAYLA	\$284.34	\$279.18
070-730-05	PAYTON, JAMES & APRIL TR	10158 KAYLA	\$284.34	\$279.18
070-730-06	NGUYEN, THONG H & THANH HUYEN	10172 KAYLA	\$284.34	\$279.18
070-730-07	UCH, BUNNAUN BRUCE & SOPHY TR	10186 KAYLA	\$284.34	\$279.18
070-730-08	NGUYEN PHAN VAN & TRUONG TRANG T	10145 KAYCEE	\$284.34	\$279.18
070-730-09	GOSWAMI SANJEEV & PINKI TR	10137 KAYCEE	\$284.34	\$279.18
070-730-10	HOUSER LINDA MAE TR	10129 KAYCEE	\$284.34	\$279.18
070-730-11	ARGUETA JOSE M MARTINEZ & MARTINEZ	10121 KAYCEE	\$284.34	\$279.18
070-730-12	PALL BIRJINDER	10113 KAYCEE	\$284.34	\$279.18
070-730-13	TIRA, GEORGE B & JEANINE M	10105 KAYCEE	\$284.34	\$279.18
070-730-14	DIETRICH, TOBIN D & JENNIFER I	1658 LITTLE GRASS	\$284.34	\$279.18
070-730-15	ISRAEL, LAURA TR	1650 LITTLE GRASS	\$284.34	\$279.18
070-730-16	ALLEE, GARY K & BICH HUYEN H	1642 LITTLE GRASS	\$284.34	\$279.18
070-730-17	VILLALPANDO, RAYMOND JR & CATHERINE	1634 LITTLE GRASS	\$284.34	\$279.18
070-730-18	NGUYEN, THIEU DAVID	1626 LITTLE GRASS	\$284.34	\$279.18
070-730-19	LIGHTLE, GEORGE & BRENDA M	1618 LITTLE GRASS	\$284.34	\$279.18
070-730-20	OKUBO JUNE S TR	1610 LITTLE GRASS	\$284.34	\$279.18
070-730-21	ARIOLA ANITA ETAL	1546 LITTLE GRASS	\$284.34	\$279.18
070-730-22	MILLS, LISA ETAL	1538 LITTLE GRASS	\$284.34	\$279.18
070-730-23	MELARA JULIO C & VEGA ISABEL	1530 LITTLE GRASS	\$284.34	\$279.18
070-730-24	ALESSIO, WILLIAM R & AUTUMN R	1522 LITTLE GRASS	\$284.34	\$279.18
070-730-25	BURHOE, DAVID F & JANE C TR	1514 LITTLE GRASS	\$284.34	\$279.18
070-730-26	SANTIAGO, RAFAEL & STEPHANIE A	1506 LITTLE GRASS	\$284.34	\$279.18
070-730-27	ORTEGA, RYAN S & SOJEVA T	10110 JENNIFER	\$284.34	\$279.18
070-730-28	URSUA, ALMARIO J JR & CYNTHIA B	10116 JENNIFER	\$284.34	\$279.18
070-730-29	LOW, JACK & JULIE TR	10122 JENNIFER	\$284.34	\$279.18

6/6/2023

Zone C-2: North Stockton Projects Landscape Maintenance District
Annual Assessment Roll

APN	OWNER	LOCATION	MAX ASSMT	ACTUAL ASSMT
070-730-30	SALY, TOUI & ONG S	10128 JENNIFER	\$284.34	\$279.18
070-730-31	SPENCE, JASON R & LANNEA	10134 JENNIFER	\$284.34	\$279.18
070-730-32	BARBER, LOWELL ALDEN & JENNIFER A	10140 JENNIFER	\$284.34	\$279.18
070-730-33	BO, KIM T	1512 OAK TREE	\$284.34	\$279.18
070-730-34	TOOR JASVINDER S & MANDEEP K	1528 OAK TREE	\$284.34	\$279.18
070-730-35	ALBERTO IGAL & AMBER BLOSSOM	1540 OAK TREE	\$284.34	\$279.18
070-730-36	PHAN HONG H & LE MONG T	1562 OAK TREE	\$284.34	\$279.18
070-730-37	KAMMALAGE ANTON S FERNANDO & FERN	1580 OAK TREE	\$284.34	\$279.18
070-730-38	KRISHNAMANI, VENKITTARAMAN V P	1604 OAK TREE	\$284.34	\$279.18
070-730-39	CARRUESCO, RICHARD J & LINDA L	1620 OAK TREE	\$284.34	\$279.18
070-730-40	JENKINS, DAN H TR	1636 OAK TREE	\$284.34	\$279.18
070-730-41	POSTADAN, RUDY Y & NANCY I	1652 OAK TREE	\$284.34	\$279.18
070-730-42	SENG DAVID S	1674 OAK TREE	\$284.34	\$279.18
070-730-43	HUBER, GREG	10132 KAYCEE	\$284.34	\$279.18
070-730-44	SAKATA, MARK T & PATRICIA L	10126 KAYCEE	\$284.34	\$279.18
070-730-45	MONTELL, JOHN A & BECKY E	10118 KAYCEE	\$284.34	\$279.18
070-730-46	CARAANG, JERRY A & MICHELE I	10109 SADDLEBACK	\$284.34	\$279.18
070-730-47	GUTIERREZ, VICTOR A & RACHEL	10123 SADDLEBACK	\$284.34	\$279.18
070-730-48	BONDS TROY & ASHLEY E	10131 SADDLEBACK	\$284.34	\$279.18
070-730-49	ACQUISTAPACE, VICTOR B & DARLEEN M TI	10128 SADDLEBACK	\$284.34	\$279.18
070-730-50	HISSAYKO SAM ALI	10120 SADDLEBACK	\$284.34	\$279.18
070-730-51	LOR, THAI & NENG	10112 SADDLEBACK	\$284.34	\$279.18
070-730-52	STURTEVANT ALLEN P TR ETAL	10111 SANDY GULCH	\$284.34	\$279.18
070-730-53	TSAN, SAM A & JOANNE P	10125 SANDY GULCH	\$284.34	\$279.18
070-730-54	VOHRA FIRDOSH	10133 SANDY GULCH	\$284.34	\$279.18
070-730-55	CEDENO, EDUARDO	10126 SANDY GULCH	\$284.34	\$279.18
070-730-56	HEINRICH, RANDI	10114 SANDY GULCH	\$284.34	\$279.18
070-730-57	QUILENDERINO, SAM II & LORENA M	10102 SANDY GULCH	\$284.34	\$279.18
070-730-58	BECK PROPERTIES INC		\$284.34	\$0.00
070-740-01	RUEMMLER, THOMAS R ETAL	10652 OCEAN MIST	\$284.34	\$279.18
070-740-02	ASPER, KATHLEEN G	10640 OCEAN MIST	\$284.34	\$279.18
070-740-03	CARCIDO, JOAQUIN JR & MEDINA T	2809 GOLDEN EAGLE	\$284.34	\$279.18
070-740-04	GAPASIN, BARTOLOME JR & VIOLETA	2801 GOLDEN EAGLE	\$284.34	\$279.18
070-740-05	ASPER, KATHLEEN G	2741 GOLDEN EAGLE	\$284.34	\$279.18
070-740-06	RUEMMLER, THOMAS R ETAL	2729 GOLDEN EAGLE	\$284.34	\$279.18
070-740-07	RUEMMLER, THOMAS R ETAL	2717 GOLDEN EAGLE	\$284.34	\$279.18
070-740-08	RUEMMLER, THOMAS R ETAL	2705 GOLDEN EAGLE	\$284.34	\$279.18
070-740-09	RUEMMLER, THOMAS R ETAL	10636 GREY HAWK	\$284.34	\$279.18
070-740-10	RUEMMLER, THOMAS R ETAL	10630 GREY HAWK	\$284.34	\$279.18
070-740-11	JACKSON EDDIE LACELL & TIFFANY R	10624 GREY HAWK	\$284.34	\$279.18
070-740-12	RUEMMLER, THOMAS R ETAL	10618 GREY HAWK	\$284.34	\$279.18
070-740-13	RUEMMLER, THOMAS R ETAL	10612 GREY HAWK	\$284.34	\$279.18
070-740-14	RUEMMLER, THOMAS R ETAL	10606 GREY HAWK	\$284.34	\$279.18
070-740-15	RUEMMLER, THOMAS R ETAL	10605 GREY HAWK	\$284.34	\$279.18
070-740-16	RUEMMLER, THOMAS R ETAL	10611 GREY HAWK	\$284.34	\$279.18
070-740-17	RUEMMLER, THOMAS R ETAL	10623 GREY HAWK	\$284.34	\$279.18
070-740-18	RUEMMLER, THOMAS R ETAL	2714 GOLDEN EAGLE	\$284.34	\$279.18
070-740-19	RUEMMLER, THOMAS R ETAL	2726 GOLDEN EAGLE	\$284.34	\$279.18
070-740-20	RUEMMLER, THOMAS R ETAL	2738 GOLDEN EAGLE	\$284.34	\$279.18
070-740-21	RUEMMLER, THOMAS R ETAL	2802 GOLDEN EAGLE	\$284.34	\$279.18
070-740-22	RUEMMLER, THOMAS R ETAL	2810 GOLDEN EAGLE	\$284.34	\$279.18

6/6/2023

Zone C-2: North Stockton Projects Landscape Maintenance District
Annual Assessment Roll

APN	OWNER	LOCATION	MAX ASSMT	ACTUAL ASSMT
070-740-23	RUEMMLER, THOMAS R ETAL	2818 GOLDEN EAGLE	\$284.34	\$279.18
070-740-24	RUEMMLER, THOMAS R ETAL	2824 GOLDEN EAGLE	\$284.34	\$279.18
070-740-25	SIDHU NACHHATAR S & KAUR RUSE VENDE	2912 GOLDEN EAGLE	\$284.34	\$279.18
070-740-26	KURESMAN ALAN J TR	2920 GOLDEN EAGLE	\$284.34	\$279.18
070-740-27	RUEMMLER, THOMAS R ETAL	2928 GOLDEN EAGLE	\$284.34	\$279.18
070-740-28	RUEMMLER, THOMAS R ETAL	2936 GOLDEN EAGLE	\$284.34	\$279.18
070-740-29	RUEMMLER, THOMAS R ETAL	2944 GOLDEN EAGLE	\$284.34	\$279.18
070-740-30	RUEMMLER, THOMAS R ETAL	2947 GOLDEN EAGLE	\$284.34	\$279.18
070-740-31	RUEMMLER, THOMAS R ETAL	2939 GOLDEN EAGLE	\$284.34	\$279.18
070-740-32	RUEMMLER, THOMAS R ETAL	2931 GOLDEN EAGLE	\$284.34	\$279.18
070-740-33	RUEMMLER, THOMAS R ETAL	10637 OCEAN MIST	\$284.34	\$279.18
070-740-34	RUEMMLER, THOMAS R ETAL	10651 OCEAN MIST	\$284.34	\$279.18
070-740-35	RUEMMLER, THOMAS R ETAL	10617 GREY HAWK	\$284.34	\$0.00
070-740-36	RUEMMLER, THOMAS R ETAL	10701 OCEAN MIST	\$284.34	\$0.00

Total Assessment: \$442,226.70

6/6/2023

Zone C-3: Spanos Park West Landscape Maintenance District
Annual Assessment Roll

APN	OWNER	LOCATION	MAX ASSMT	ACTUAL ASSMT
066-020-03	A G SPANOS CONST INC	5150 SCOTT CREEK	\$2,007.77	\$1,334.46
066-020-04	SAMS REAL ESTATE BUSINESS TR	10623 TRINITY	\$14,686.10	\$9,761.14
066-020-06	AGS BUSINESS CENTER ASSN	5310 MOKELUMNE	\$0.00	\$0.00
066-020-07	WAL MART REAL ESTATE BUS TRUST	10355 TRINITY	\$16,027.88	\$10,652.96
066-020-08	A G SPANOS CONST INC	10303 TRINITY	\$5,288.76	\$3,515.18
066-020-09	EXCEL STOCKTON LLC	10970 TRINITY	\$717.41	\$476.82
066-020-10	EXCEL STOCKTON LLC	10916 TRINITY	\$2,766.81	\$1,838.96
066-020-11	EXCEL STOCKTON LLC	10940 TRINITY	\$3,268.75	\$2,172.58
066-020-12	EXCEL STOCKTON LLC	10928 TRINITY	\$555.81	\$369.42
066-020-13	EXCEL STOCKTON LLC	10864 TRINITY	\$8,092.29	\$5,378.56
066-020-14	EXCEL STOCKTON LLC	10850 TRINITY	\$7,957.63	\$5,289.04
066-020-15	EXCEL STOCKTON LLC	10858 TRINITY	\$1,133.66	\$753.48
066-020-16	EXCEL STOCKTON LLC	10834 TRINITY	\$1,013.68	\$673.74
066-020-17	EXCEL STOCKTON LLC	10602 TRINITY	\$827.59	\$550.06
066-020-18	EXCEL STOCKTON LLC	10512 TRINITY	\$834.94	\$554.94
066-020-19	EXCEL STOCKTON LLC	10640 TRINITY	\$14,901.57	\$9,904.36
066-020-20	SOBHANI, GLORIA STEPHENS TR	10408 TRINITY	\$1,995.53	\$1,326.32
066-020-21	TARGET CORP	10424 TRINITY	\$11,160.26	\$7,417.68
066-020-22	EXCEL STOCKTON LLC	10506 TRINITY	\$690.48	\$458.92
066-020-27	AG SPANOS PROFESSIONAL OFFICE CE	10100 TRINITY	\$3,207.54	\$2,131.88
066-020-28	A G SPANOS CONST INC	10080 TRINITY	\$487.25	\$323.84
066-020-29	A G SPANOS, CONST INC	UNASSIGNED	\$1,407.89	\$935.76
066-020-30	TRIAD STOCKTON II LP	10230 TRINITY	\$2,730.08	\$1,814.54
066-020-31	LODI REGIONAL HEALTH SYSTEMS INC	10200 TRINITY	\$3,366.69	\$2,237.68
066-020-34	BLUEROAD NET LEASE LLC	10250 TRINITY	\$2,570.93	\$1,708.76
066-020-35	A G SPANOS PROFESSIONAL OFFICE C1	10100 UNASSIGNED	\$7,247.56	\$4,817.10
066-020-36	QUICK QUACK DEVELOPMENT II LLC	5112 SCOTT CREEK	\$1,187.52	\$789.28
066-020-37	LAU, STANLEY Y TR ETAL	SCOTT CREEK	\$1,285.46	\$854.38
066-020-38	RAB PROPERTY INVESTMENTS LLC	10849 TRINITY	\$3,244.26	\$2,156.30
066-020-40	TRINITY PARKWAY LLC	10715 TRINITY	\$1,505.83	\$1,000.84
066-020-41	HALLE PROPERTIES LLC	10735 TRINITY	\$1,224.25	\$813.70
066-030-01	RECLAMATION DISTRICT #2042	5496 PASADENA	\$0.00	\$0.00
066-030-02	STOCKTON CITY OF	UNASSIGNED	\$0.00	\$0.00
066-030-03	STOCKTON CITY OF	UNASSIGNED	\$0.00	\$0.00
066-030-04	STOCKTON CITY OF	5222 COSUMNES	\$0.00	\$0.00
066-030-05	STOCKTON PAVILIONS LP	5222 COSUMNES	\$20,138.91	\$13,385.36
066-030-06	RECLAMATION DISTRICT #2042	UNASSIGNED	\$0.00	\$0.00
066-030-08	SPANOS PARK SELF STORAGE LLC	10012 TRINITY	\$5,019.43	\$3,336.16
066-030-09	STOCKTON CITY OF	10001 INTERSTATE 5 W FR	\$0.00	\$0.00
066-030-10	CALIFORNIA, STATE OF	UNASSIGNED	\$0.00	\$0.00
066-040-02	STOCKTON CITY OF	5920 SCOTT CREEK	\$0.00	\$0.00
066-070-01	PASADENA CREEKSIDE LLC	5495 PASADENA	\$244.85	\$162.74
066-070-02	RAMOS, ROY L & MARIA CARIDAD J	5481 PASADENA	\$244.85	\$162.74
066-070-03	TROIKE, MARK A & STACY S	5467 PASADENA	\$244.85	\$162.74
066-070-04	MOSKOWITE BEATRICE M	5451 PASADENA	\$244.85	\$162.74
066-070-05	LOVETT, JUDY A	5437 PASADENA	\$244.85	\$162.74
066-070-06	PASCUA, GILBERT	5423 PASADENA	\$244.85	\$162.74
066-070-07	HOANG AN NGOC & TRAN THU NGUYI	5409 PASADENA	\$244.85	\$162.74
066-070-08	AITKEN ROBERT C & DENISE K TR	5375 PASADENA	\$244.85	\$162.74
066-070-09	LEE, JEFFREY K & SHARON A	5369 PASADENA	\$244.85	\$162.74
066-070-10	UCH, BUNNAUN BRUCE & SOPHY TR	5361 PASADENA	\$244.85	\$162.74

6/6/2023

Zone C-3: Spanos Park West Landscape Maintenance District
Annual Assessment Roll

APN	OWNER	LOCATION	MAX ASSMT	ACTUAL ASSMT
066-070-11	MCNAMEE JOHN & MCNAMEE LINDA	5353 PASADENA	\$244.85	\$162.74
066-070-12	FAUCETT, DONALD E & KATHRYN P TR	5345 PASADENA	\$244.85	\$162.74
066-070-13	RADRIGAN, XIMENA	5337 PASADENA	\$244.85	\$162.74
066-070-14	NGUYEN, PATRICIA	5329 PASADENA	\$244.85	\$162.74
066-070-15	HAYNES, ANDREW W & GENEVA	5321 PASADENA	\$244.85	\$162.74
066-070-16	HALLIWELL ROBERT F	5313 PASADENA	\$244.85	\$162.74
066-070-17	BRAR, KAMALJIT SINGH	5324 PASADENA	\$244.85	\$162.74
066-070-18	LUCAS, WOODROW JR	5340 PASADENA	\$244.85	\$162.74
066-070-19	A G SPANOS, CONST INC	5358 PASADENA	\$244.85	\$162.74
066-070-20	STOCKTON CITY OF	5610 MOKELUMNE	\$0.00	\$0.00
066-070-21	VILLAGES SPANOS WEST COMM ASSN	5305 PASADENA	\$0.00	\$0.00
066-070-22	STOCKTON CITY OF	5508 MOKELUMNE	\$0.00	\$0.00
066-080-01	JOAQUIN, RICHARD E & NADINE M ET	5792 HAVENCREST	\$244.85	\$162.74
066-080-02	POWERS, JEAN J & CHRISTY A	5786 HAVENCREST	\$244.85	\$162.74
066-080-03	NATHANIEL, LAWRENCE A & SHARMIL	5774 HAVENCREST	\$244.85	\$162.74
066-080-04	ASNANI, MOHAN & BINA ETAL	5768 HAVENCREST	\$244.85	\$162.74
066-080-05	WARREN, DANIEL & ALICE D	5756 HAVENCREST	\$244.85	\$162.74
066-080-06	BRECHER, DON A & ANGELA M	5750 HAVENCREST	\$244.85	\$162.74
066-080-07	SUAREZ GERARDO & YSAURA T	5738 HAVENCREST	\$244.85	\$162.74
066-080-08	SARABIA, MARISOL	5732 HAVENCREST	\$244.85	\$162.74
066-080-09	SECREASE, ANDRE L & KIMBERLY	5720 HAVENCREST	\$244.85	\$162.74
066-080-10	CALDERON, SERGIO FUENTES & ANA M	5714 HAVENCREST	\$244.85	\$162.74
066-080-11	GONG, CHUN TIN & YUEH MING TR	5702 HAVENCREST	\$244.85	\$162.74
066-080-12	DURAN, MANUEL & PATRICIA	5694 HAVENCREST	\$244.85	\$162.74
066-080-13	XIONG AJ & RUTH	5688 HAVENCREST	\$244.85	\$162.74
066-080-14	CHUNG, MIMI	5682 HAVENCREST	\$244.85	\$162.74
066-080-15	CASEY, DAVID H & LIZA V	5676 HAVENCREST	\$244.85	\$162.74
066-080-16	DE JESUS, LUPE E TR	5670 HAVENCREST	\$244.85	\$162.74
066-080-17	FERRONI, PAUL S	5662 HAVENCREST	\$244.85	\$162.74
066-080-18	BIT, SEANGLY & SONIDA S	5656 HAVENCREST	\$244.85	\$162.74
066-080-19	MILLS, MONICA L	5650 HAVENCREST	\$244.85	\$162.74
066-080-20	BRAUHER RODNEY M & BITMAN MAR	5642 HAVENCREST	\$244.85	\$162.74
066-080-21	YATES, THOMAS E & AMY L	5636 HAVENCREST	\$244.85	\$162.74
066-080-22	JOAQUIN, BRAD R & ALICE A	5628 HAVENCREST	\$244.85	\$162.74
066-080-23	FADUM, TIMOTHY G	5622 HAVENCREST	\$244.85	\$162.74
066-080-24	ROCELI FEDERICO R & ROCELI TERESI	5616 HAVENCREST	\$244.85	\$162.74
066-080-25	MASSEY JASON R	5610 HAVENCREST	\$244.85	\$162.74
066-080-26	SMITH ADAM J & COURTNEY A	5604 HAVENCREST	\$244.85	\$162.74
066-080-27	CRUZ, ALEXANDER A & RUTH E	5596 HAVENCREST	\$244.85	\$162.74
066-080-28	SAUM, JIM & GRACE	5590 HAVENCREST	\$244.85	\$162.74
066-080-29	HENRY TERESA L	5584 HAVENCREST	\$244.85	\$162.74
066-080-30	RUSSELL, OSCAR & ELIZABETH	5578 HAVENCREST	\$244.85	\$162.74
066-080-31	LOFTHUS SUSAN V & GAUTHIER JON F	5572 HAVENCREST	\$244.85	\$162.74
066-080-32	JELLOULE, ABDELAZIZ & ANDREA D	5566 HAVENCREST	\$244.85	\$162.74
066-080-33	NGA, SAROU & RASY	5560 HAVENCREST	\$244.85	\$162.74
066-080-34	LIONG, ENRIQUE N & MELINDA T	5554 HAVENCREST	\$244.85	\$162.74
066-080-35	KEY, SARAVUTH & ERICA NICOLE	5548 HAVENCREST	\$244.85	\$162.74
066-080-36	VARLEY DAVID L & VARLEY ANN D	5540 HAVENCREST	\$244.85	\$162.74
066-080-37	MORRIS, CARL M & CORETTA M	5534 HAVENCREST	\$244.85	\$162.74
066-080-38	SILVA, OLDEMIRO S & MARIA	5526 HAVENCREST	\$244.85	\$162.74
066-080-39	CAMPBELL, JOHN & ALEENA	5518 HAVENCREST	\$244.85	\$162.74
066-080-40	KINDER, MARK & LORI	5512 HAVENCREST	\$244.85	\$162.74

6/6/2023

Zone C-3: Spanos Park West Landscape Maintenance District
Annual Assessment Roll

APN	OWNER	LOCATION	MAX ASSMT	ACTUAL ASSMT
066-080-41	TRAPP, GLORIA L ETAL	5506 HAVENCREST	\$244.85	\$162.74
066-080-42	HANG TOOCH & NATH SOPHEA TR	5525 HAVENCREST	\$244.85	\$162.74
066-080-43	LAU LAWRENCE FU WAH & ROSEMAR	5543 HAVENCREST	\$244.85	\$162.74
066-080-44	HOUSKEN DIANE WELDEN	5551 HAVENCREST	\$244.85	\$162.74
066-080-45	DONA PAUL C ETAL	5565 HAVENCREST	\$244.85	\$162.74
066-080-46	DE LA TORRE, EDUARDO H	10014 CASTLEBROOK	\$244.85	\$162.74
066-080-47	MAH, MIRIAM TR	10019 CASTLEBROOK	\$244.85	\$162.74
066-080-48	OTTS TIMOTHY FRANKLIN	10011 CASTLEBROOK	\$244.85	\$162.74
066-080-49	YAMBA, OLIVE S	10003 CASTLEBROOK	\$244.85	\$162.74
066-080-50	CALDERON MAXIMINO MALDONADO	5593 HAVENCREST	\$244.85	\$162.74
066-080-51	ALVARADO ALEXANDER JR & ARNISSA	5601 HAVENCREST	\$244.85	\$162.74
066-080-52	HUNT, RICHARD & SUSAN	5607 HAVENCREST	\$244.85	\$162.74
066-080-53	LIVINGSTON, MICHAEL K & ARLYNNA I	5613 HAVENCREST	\$244.85	\$162.74
066-080-54	DANG KELLY TR	5643 HAVENCREST	\$244.85	\$162.74
066-080-55	KARNOFEL, JUDD	5651 HAVENCREST	\$244.85	\$162.74
066-080-56	ROCELI FREDERICK D & ANNIE	5657 HAVENCREST	\$244.85	\$162.74
066-080-57	MEUX ALVIN CARL & MEUX JUDY MAE	5669 HAVENCREST	\$244.85	\$162.74
066-080-58	SMITH, WILLIAM L & TERRY A	5675 HAVENCREST	\$244.85	\$162.74
066-080-59	DAVID, VALERIANO & ANNALIZA	10023 HAVENCREST	\$244.85	\$162.74
066-080-60	SHINN, ARLENE H TR	10015 HAVENCREST	\$244.85	\$162.74
066-080-61	MIRAMONTES, MARTIN E & ROSE M	10007 HAVENCREST	\$244.85	\$162.74
066-080-62	RILEY, JAMES A JR & SHERRY MAH	10010 HAVENCREST	\$244.85	\$162.74
066-080-63	FRAZIER, LACHELLE	10018 HAVENCREST	\$244.85	\$162.74
066-080-64	PHAN VU X DANNY & HO SHIRLEEN T	10026 HAVENCREST	\$244.85	\$162.74
066-080-65	WONG, LEUNG H & BARBARA C	5755 HAVENCREST	\$244.85	\$162.74
066-080-66	QUINONES, JOHN M & CELESTINA A TI	5763 HAVENCREST	\$244.85	\$162.74
066-080-67	JONES GERALD W JR & JONES CONNIE	5771 HAVENCREST	\$244.85	\$162.74
066-080-68	HIBDON TIFFANY & ADAM	5797 HAVENCREST	\$244.85	\$162.74
066-080-69	STOCKTON CITY OF	5730 HAVENCREST	\$0.00	\$0.00
066-080-70	STOCKTON CITY OF	5720 HAVENCREST	\$0.00	\$0.00
066-090-01	SZABO ANDREA	5602 NATOMA	\$244.85	\$162.74
066-090-02	WEATHERMAN, JOE R & VYNITA	5608 NATOMA	\$244.85	\$162.74
066-090-03	LUIGS, TIMOTHY T & AMBER LEIGH	5614 NATOMA	\$244.85	\$162.74
066-090-04	MAX WIN INVESTMENTS LLC	5620 NATOMA	\$244.85	\$162.74
066-090-05	NGUYEN, THANH L	5626 NATOMA	\$244.85	\$162.74
066-090-06	WILLIAMSON, GREGORY J & KAMI J	5632 NATOMA	\$244.85	\$162.74
066-090-07	MATHEWS, CHERIAN	5638 NATOMA	\$244.85	\$162.74
066-090-08	SHEHADEH, RIYAD & RETA M	5644 NATOMA	\$244.85	\$162.74
066-090-09	AMEZQUITA, MAURICIO & LETICIA	5652 NATOMA	\$244.85	\$162.74
066-090-10	MATHEWS, CHERIAN P & RENU R	5658 NATOMA	\$244.85	\$162.74
066-090-11	ELMER DENNIS PHILLIP & ELMER VICT	5664 NATOMA	\$244.85	\$162.74
066-090-12	RYUTO, RANDY M	5670 NATOMA	\$244.85	\$162.74
066-090-13	ZEPEDA, RAFAEL V & LORENA ESTHER	5676 NATOMA	\$244.85	\$162.74
066-090-14	UY, RODOLFO & AMPARO ETAL	5682 NATOMA	\$244.85	\$162.74
066-090-15	PHAM, ANDY & HUYEN	5688 NATOMA	\$244.85	\$162.74
066-090-16	WONG, LIM WAYNE YONG TR	5694 NATOMA	\$244.85	\$162.74
066-090-17	HOLLOWAY FRANCES M TR ETAL	5706 NATOMA	\$244.85	\$162.74
066-090-18	VIRAMONTES, HORACIO	5712 NATOMA	\$244.85	\$162.74
066-090-19	SANCHEZ MOTECUZOMA	5718 NATOMA	\$244.85	\$162.74
066-090-20	IMMING, DONALD R & MAUREEN	5724 NATOMA	\$244.85	\$162.74
066-090-21	ELSON, JOHN M & STACIE A	5730 NATOMA	\$244.85	\$162.74
066-090-22	LAPOINTE PHILLIP A & AMY L TR	5736 NATOMA	\$244.85	\$162.74

6/6/2023

Zone C-3: Spanos Park West Landscape Maintenance District
Annual Assessment Roll

APN	OWNER	LOCATION	MAX ASSMT	ACTUAL ASSMT
066-090-23	RAMIREZ, JOHN ANTHONY & CHRISTY	5742 NATOMA	\$244.85	\$162.74
066-090-24	BORK, CHARLES & AMBER	5748 NATOMA	\$244.85	\$162.74
066-090-25	ENTE, PATRICK & ESTHER C	5754 NATOMA	\$244.85	\$162.74
066-090-26	AUCHARD, DAMON & LORI	5760 NATOMA	\$244.85	\$162.74
066-090-27	TRAN THANH ETAL	5766 NATOMA	\$244.85	\$162.74
066-090-28	MOZQUEDA, JENNIE	5772 NATOMA	\$244.85	\$162.74
066-090-29	MIGUELINO GEORGINA SIMPAO	5778 NATOMA	\$244.85	\$162.74
066-090-30	BAILEY, JEREMY & SARAH	5763 NATOMA	\$244.85	\$162.74
066-090-31	OLIVEIRA, ANDREW J & SUSAN L TR	5771 NATOMA	\$244.85	\$162.74
066-090-32	MOTLAGH, MAHMOOD M	5789 NATOMA	\$244.85	\$162.74
066-090-33	PENA JOHN M & PENNA CARMEN D TR	5601 NATOMA	\$244.85	\$162.74
066-090-34	BANDEGAN, MOHAMMAD & MANDAI	5609 NATOMA	\$244.85	\$162.74
066-090-35	KUREK, JORGE J & GABRIELA TR	5617 NATOMA	\$244.85	\$162.74
066-090-36	ORECCHIA, THOMAS FREDERICK & ISA	5667 NATOMA	\$244.85	\$162.74
066-090-37	THOMAS HAROLD C SR & JANIS E	5679 NATOMA	\$244.85	\$162.74
066-090-38	SPENCER, DUANE W & GLADYS M TR	5685 NATOMA	\$244.85	\$162.74
066-090-39	TAHK, JOHN	5693 NATOMA	\$244.85	\$162.74
066-090-40	PEREZ, MANUEL & ANA M	5703 NATOMA	\$244.85	\$162.74
066-090-41	EASLEY, LONDON G & LAKICIA M	5711 NATOMA	\$244.85	\$162.74
066-090-42	RUIZ, JOSE FRANCISCO	5719 NATOMA	\$244.85	\$162.74
066-100-01	LATIMORE, EMANUEL JR & CHRISTINA	10329 RUBICON	\$244.85	\$162.74
066-100-02	FLEMING, LESLIE ETAL	10323 RUBICON	\$244.85	\$162.74
066-100-03	LOPEZ, PETER JR & IRMA	10317 RUBICON	\$244.85	\$162.74
066-100-04	BANOLA CESFE R & BARRY D	10311 RUBICON	\$244.85	\$162.74
066-100-05	YADAO, GUILLERMO R SR & CECILIA	10305 RUBICON	\$244.85	\$162.74
066-100-06	CHENG, JEN HSUAN & YONGHONG	10239 RUBICON	\$244.85	\$162.74
066-100-07	NGUYEN TUYET LAN THI	10233 RUBICON	\$244.85	\$162.74
066-100-08	CARY, CHRISTINE	10227 RUBICON	\$244.85	\$162.74
066-100-09	CAO JIANLIANG & HUANG AINING ETAL	10221 RUBICON	\$244.85	\$162.74
066-100-10	NGUYEN VU QUACH & JENNIFER LYNN	10215 RUBICON	\$244.85	\$162.74
066-100-11	MANGABAT, TEORITA	10209 RUBICON	\$244.85	\$162.74
066-100-12	REED, DUFF D & KAREN R TR	10203 RUBICON	\$244.85	\$162.74
066-100-13	MORGAN EDMONDO C JR & HADASSA	10206 LANIER	\$244.85	\$162.74
066-100-14	HUYNH CAMTU T	10212 LANIER	\$244.85	\$162.74
066-100-15	THOMAS, RUSSELL I & MABEL M	10218 LANIER	\$244.85	\$162.74
066-100-16	ANDERSON, MARK A & LISA S	10224 LANIER	\$244.85	\$162.74
066-100-17	TOUN, BOURK ETAL	10230 LANIER	\$244.85	\$162.74
066-100-18	DALAL SHALIN DEVENBHAI & SHAH NI	10236 LANIER	\$244.85	\$162.74
066-100-19	WOODS LAVALE D & LEDEE CAROLYN	10242 LANIER	\$244.85	\$162.74
066-100-20	LI, ZHAOXIAN	10248 LANIER	\$244.85	\$162.74
066-100-21	HILL, REBECCA	10302 LANIER	\$244.85	\$162.74
066-100-22	BERUMEN STEVE A & ROSA MARIA	10314 LANIER	\$244.85	\$162.74
066-100-23	LANGE, TARA L	10326 LANIER	\$244.85	\$162.74
066-100-24	WOODS, VERDELL	10338 LANIER	\$244.85	\$162.74
066-100-25	PHAN, THIEN & PHUONG A	10350 LANIER	\$244.85	\$162.74
066-100-26	VALENZUELA, KATHY	10349 LANIER	\$244.85	\$162.74
066-100-27	CHUNG, MICHAEL	10337 LANIER	\$244.85	\$162.74
066-100-28	RIVERA, RICARDO P	10325 LANIER	\$244.85	\$162.74
066-100-29	CASAS CARLOS E & YURIELDA E	10313 LANIER	\$244.85	\$162.74
066-100-30	ELLIS, MATTHEW & MICHELLE	10301 LANIER	\$244.85	\$162.74
066-100-31	CRUZ, JOSE A	10247 LANIER	\$244.85	\$162.74
066-100-32	SINGH, DALBIR & KULWINDER KAUR	10241 LANIER	\$244.85	\$162.74

6/6/2023

Zone C-3: Spanos Park West Landscape Maintenance District
Annual Assessment Roll

APN	OWNER	LOCATION	MAX ASSMT	ACTUAL ASSMT
066-100-33	JONES, DERRICKA	10217 LANIER	\$244.85	\$162.74
066-100-34	SINGH, GURMEJ & ASHEETA	10216 RUBICON	\$244.85	\$162.74
066-100-35	BAGE, GETACHEW & HANNA	10222 RUBICON	\$244.85	\$162.74
066-100-36	GUTIERREZ, GUADALUPE JR & PRISCILA	10228 RUBICON	\$244.85	\$162.74
066-100-37	HARRIS, JUDYE A	10234 RUBICON	\$244.85	\$162.74
066-100-38	WILLIAMS, ELLEN V TR	10240 RUBICON	\$244.85	\$162.74
066-100-39	LE, HENRY & PHUNG THI TR	5728 SHAVER	\$244.85	\$162.74
066-100-40	NORMAN TANNER & JOHNSON KRISTINA	5720 SHAVER	\$244.85	\$162.74
066-100-41	ROMERO, MANUEL & LUCILLE ANNE	5712 SHAVER	\$244.85	\$162.74
066-100-42	LUGO, FERDINAND E & CYMBELINE I	5709 SHAVER	\$244.85	\$162.74
066-100-43	MATSUDA, ALLAN KEN	5717 SHAVER	\$244.85	\$162.74
066-100-44	NONG, CHANTHAN	5725 SHAVER	\$244.85	\$162.74
066-110-01	DE SANTIAGO CHEPO & GLORIA	5808 RUBICON	\$244.85	\$162.74
066-110-02	CHANG, YI KRISTINA	5816 RUBICON	\$244.85	\$162.74
066-110-03	BURGAD MICHELLE & KEITH	5833 RUBICON	\$244.85	\$162.74
066-110-04	WHEELER, CHRISTOPHER J & LISA C TR	5817 RUBICON	\$244.85	\$162.74
066-110-05	BOCANEGRA KELVIN ETAL	5805 RUBICON	\$244.85	\$162.74
066-110-06	LI, JOE DE ETAL	10420 RUBICON	\$244.85	\$162.74
066-110-07	NGUYEN DENNIS & ELVIRA	10412 RUBICON	\$244.85	\$162.74
066-110-08	WRIGHT, HAROLD W & MARIE A TR	10404 RUBICON	\$244.85	\$162.74
066-110-09	HEDRICK, TROY D & BARBARA M	10407 DNIEPER	\$244.85	\$162.74
066-110-10	WONG, PAUL T & SUSAN H	10413 DNIEPER	\$244.85	\$162.74
066-110-11	NYBERG JANE REANN	5727 MELONES	\$244.85	\$162.74
066-110-12	BERTULFO, ROVELYN B	5719 MELONES	\$244.85	\$162.74
066-110-13	CARSON CAROL	5711 MELONES	\$244.85	\$162.74
066-110-14	EASLEY KENNETH	5647 MELONES	\$244.85	\$162.74
066-110-15	IMRAN, MUHAMMAD & SAMANA	5639 MELONES	\$244.85	\$162.74
066-110-16	NGUYEN, HOA D & JULIE	5631 MELONES	\$244.85	\$162.74
066-110-17	ENTE NICHOLAS & CLARA ETAL	5623 MELONES	\$244.85	\$162.74
066-110-18	LONGSTREET HAILEY HELEN P TR	5615 MELONES	\$244.85	\$162.74
066-110-19	MOHAMACH, MOUSTAFA	5607 MELONES	\$244.85	\$162.74
066-110-20	SOK KIMSAN & CECILIA R	10358 MONO	\$244.85	\$162.74
066-110-21	ALINDONGAN ANGELA G	10342 MONO	\$244.85	\$162.74
066-110-22	HALL DAVID & PAMELA RENE	10326 MONO	\$244.85	\$162.74
066-110-23	SEKHON, BALKAR S	10310 MONO	\$244.85	\$162.74
066-110-24	BIANCHI, ALEJANDRO & MARIELA TR	10260 MONO	\$244.85	\$162.74
066-110-25	COOPER, ANTHONY T JR	10246 MONO	\$244.85	\$162.74
066-110-26	LO, VINCENT CHI W & MIU FAN TR	10232 MONO	\$244.85	\$162.74
066-110-27	RAMIREZ, FILEMON	10218 MONO	\$244.85	\$162.74
066-110-28	AVILA, PAULO J & STEPHANIE M	10204 MONO	\$244.85	\$162.74
066-110-29	ROBERTS, SEAN AARON & STEPHANIE	10219 MONO	\$244.85	\$162.74
066-110-30	KHOONSIRIVONG, BOONLEUTH & SER	10233 MONO	\$244.85	\$162.74
066-110-31	FERNANDEZ, PEDRO & KATHLEEN	10245 MONO	\$244.85	\$162.74
066-110-32	ACEVEDO NICOLE MARIE	10259 MONO	\$244.85	\$162.74
066-110-33	DECOSTA, RANDOLPH & CHARMAINE	10273 MONO	\$244.85	\$162.74
066-110-34	LE, HENRY & PHUNG THI TR	10315 MONO	\$244.85	\$162.74
066-110-35	WONG, ART & LUCY	10329 MONO	\$244.85	\$162.74
066-110-36	GOODMAN, RICHARD P & BETTY J	10343 MONO	\$244.85	\$162.74
066-110-37	TRAN, LINH THI	10357 MONO	\$244.85	\$162.74
066-110-38	LAW, RAYMOND & SURENA Y ETAL	10362 LANIER	\$244.85	\$162.74
066-110-39	LAL NILESH A	10361 LANIER	\$244.85	\$162.74
066-110-40	CAMPOS BENJIM C & MARIE	5724 MELONES	\$244.85	\$162.74

6/6/2023

Zone C-3: Spanos Park West Landscape Maintenance District
Annual Assessment Roll

APN	OWNER	LOCATION	MAX ASSMT	ACTUAL ASSMT
066-110-41	WALLIS, RICHARD M II	5732 MELONES	\$244.85	\$162.74
066-110-42	MUJICA, JOSE	5740 MELONES	\$244.85	\$162.74
066-110-43	FIELD, LEWIS & DIANE	5748 MELONES	\$244.85	\$162.74
066-110-44	LNT INVESTMENTS INC	5756 MELONES	\$244.85	\$162.74
066-110-45	BARRAGAN, RAMIRO L & KIMBERLY D	10335 RUBICON	\$244.85	\$162.74
066-110-46	TANNER, DAPHNE ETAL	10341 RUBICON	\$244.85	\$162.74
066-120-01	SAKURAI, PETER & KIMIE	10529 CLARKS FORK	\$244.85	\$162.74
066-120-02	LIETTE, MIKE & ROBIN	10523 CLARKS FORK	\$244.85	\$162.74
066-120-03	TIBON, MICHAEL M & ANTONIA ETAL	10517 CLARKS FORK	\$244.85	\$162.74
066-120-04	LUIGS AMBER L	10511 CLARKS FORK	\$244.85	\$162.74
066-120-05	WAHED EHAB TR	10505 CLARKS FORK	\$244.85	\$162.74
066-120-06	TURNER, MARK E & VALERIE M	10481 CLARKS FORK	\$244.85	\$162.74
066-120-07	BUNGAY CHRISTOPHER & ANDREA M/	10475 CLARKS FORK	\$244.85	\$162.74
066-120-08	ALBINTO, ROLLAN & RESURRECCION	10469 CLARKS FORK	\$244.85	\$162.74
066-120-09	MCKEE, DENISE M D	10463 CLARKS FORK	\$244.85	\$162.74
066-120-10	MORRISON, BENJAMIN & SUSAN	10457 CLARKS FORK	\$244.85	\$162.74
066-120-11	MUNOZ VICENTE & MELENDEZ NORM	10451 CLARKS FORK	\$244.85	\$162.74
066-120-12	JUAREZ, GUSTAVO & LINDA	10445 CLARKS FORK	\$244.85	\$162.74
066-120-13	NGUYEN, HUNG & HA HELEN	10439 CLARKS FORK	\$244.85	\$162.74
066-120-14	NYE, RICHARD	10528 CLARKS FORK	\$244.85	\$162.74
066-120-15	CHAPA, RICHARD J & THERESA A	10522 CLARKS FORK	\$244.85	\$162.74
066-120-16	MORN SONY & SREY SOKUNTHEARY	10516 CLARKS FORK	\$244.85	\$162.74
066-120-17	SAM, SOPHEA	10510 CLARKS FORK	\$244.85	\$162.74
066-120-18	HERRERA, ALBERTO G & CARLA	10506 CLARKS FORK	\$244.85	\$162.74
066-120-19	HAUGHT DENNIS & JANE C	10476 CLARKS FORK	\$244.85	\$162.74
066-120-20	PASCUAL JOSEPH M & BLESSILE A	10472 CLARKS FORK	\$244.85	\$162.74
066-120-21	STEWARD, SCOTT A & BARBARA L	10507 RUBICON	\$244.85	\$162.74
066-120-22	CHAPMAN, JERILYNN RUTH ETAL	10513 RUBICON	\$244.85	\$162.74
066-120-23	DIAZ AUSTIN	10521 RUBICON	\$244.85	\$162.74
066-120-24	MCFADDEN, NATHANIEL E & ROSEMA	10529 RUBICON	\$244.85	\$162.74
066-120-25	BRITT SHANE G & MELANIE R	10537 RUBICON	\$244.85	\$162.74
066-120-26	ZHANG, WEI & CHAU	10545 RUBICON	\$244.85	\$162.74
066-120-27	SABALLA, ALBERT L	10546 RUBICON	\$244.85	\$162.74
066-120-28	JOHNSON, DEBORAH K	10538 RUBICON	\$244.85	\$162.74
066-120-29	HEIDEBRECHT, DERRICK & MELISSA	10530 RUBICON	\$244.85	\$162.74
066-120-30	FARRIS, THOMAS J & IDA R	10522 RUBICON	\$244.85	\$162.74
066-120-31	CAZARES GARCIA, FARID	10514 RUBICON	\$244.85	\$162.74
066-120-32	CHAPMAN BENJAMIN DAVID & NGUYI	10508 RUBICON	\$244.85	\$162.74
066-120-33	MANGABAT, BENJAMIN A JR	10444 RUBICON	\$244.85	\$162.74
066-120-34	PALACIOS LOUIE ANTHONY	10436 RUBICON	\$244.85	\$162.74
066-120-35	BLODGETT LYNDON & DIANE TR	10428 RUBICON	\$244.85	\$162.74
066-120-36	RAPOSAS, FLORENTINO ETAL	10419 DNIEPER	\$244.85	\$162.74
066-120-37	MCCLENDON, MARVIN & BETTY	10425 DNIEPER	\$244.85	\$162.74
066-120-38	BAUMGARTEN MARK G & BAUMGART	10431 DNIEPER	\$244.85	\$162.74
066-120-39	BARRAGAN, NICANOR	10437 DNIEPER	\$244.85	\$162.74
066-120-40	HARPER, JUSTIN L & JENNIFER P	10501 DNIEPER	\$244.85	\$162.74
066-120-41	SAMUELS TAFERRA ETAL	10509 DNIEPER	\$244.85	\$162.74
066-120-42	ARCAINA, JOENARD D & VISSIA	10517 DNIEPER	\$244.85	\$162.74
066-120-43	ORDAZ, JUAN CARLOS	10533 DNIEPER	\$244.85	\$162.74
066-120-44	BANSAL USHA TR	10541 DNIEPER	\$244.85	\$162.74
066-120-45	LUU, BRANDON D	10540 DNIEPER	\$244.85	\$162.74
066-120-46	BEECHAM, MARILYN	10528 DNIEPER	\$244.85	\$162.74

6/6/2023

Zone C-3: Spanos Park West Landscape Maintenance District
Annual Assessment Roll

APN	OWNER	LOCATION	MAX ASSMT	ACTUAL ASSMT
066-120-47	GANN, JUSTIN P & MILI R	10516 DNEIPER	\$244.85	\$162.74
066-120-48	TRAN, THIEN & THU	10504 DNEIPER	\$244.85	\$162.74
066-120-49	ITURRARAN, DAVID & MARJORIE	10436 DNEIPER	\$244.85	\$162.74
066-120-50	SCHARP, SAMUEL & KRISTIN	10430 DNEIPER	\$244.85	\$162.74
066-120-51	ALHADHRAMI, GABULL	10424 DNEIPER	\$244.85	\$162.74
066-120-52	NGUYEN, PHUOC & MAI XUAN	10418 DNEIPER	\$244.85	\$162.74
066-130-01	LANDES DAVID J & CORDERO MARIA E	10553 ALMANOR	\$244.85	\$162.74
066-130-02	LAN HUIBIN & ZHANG LAN	10547 ALMANOR	\$244.85	\$162.74
066-130-03	TISBY, JOHN L JR & ESTHER M	10535 ALMANOR	\$244.85	\$162.74
066-130-04	BAIRD, MICHAEL T JR & MARIA R	10523 ALMANOR	\$244.85	\$162.74
066-130-05	BAMIDELE, SEGUN & GENEVA TR	10517 ALMANOR	\$244.85	\$162.74
066-130-06	MALONEY, ANDREW & JENNIFER	10501 ALMANOR	\$244.85	\$162.74
066-130-07	SPECHT, JENNIE PAULETTE TR	10499 ALMANOR	\$244.85	\$162.74
066-130-08	SINGH RAJINDER	10493 ALMANOR	\$244.85	\$162.74
066-130-09	FARRIS, PAUL M & STEPHANIE L TR	10487 ALMANOR	\$244.85	\$162.74
066-130-10	SASSON, STEVEN	10481 ALMANOR	\$244.85	\$162.74
066-130-11	KAUR, SUKHJIT	10475 ALMANOR	\$244.85	\$162.74
066-130-12	GUO, CHUANHAO & RUQUN	10469 ALMANOR	\$244.85	\$162.74
066-130-13	AISTRUP, SCOTT A & ANGELA A	10463 ALMANOR	\$244.85	\$162.74
066-130-14	GOMEZ, MERCY ETAL	10457 ALMANOR	\$244.85	\$162.74
066-130-15	STEDMAN, LARISSA V	10451 ALMANOR	\$244.85	\$162.74
066-130-16	TRAN, ANDREW & NGUYEN	10445 ALMANOR	\$244.85	\$162.74
066-130-17	QUANG, ANGELA	10439 ALMANOR	\$244.85	\$162.74
066-130-18	BUZO KRYSTAL & RICARDO	10433 ALMANOR	\$244.85	\$162.74
066-130-19	ZHU YI WEN TR	10427 ALMANOR	\$244.85	\$162.74
066-130-20	LEE DONGBIN & PARK HYE RYEON	10421 ALMANOR	\$244.85	\$162.74
066-130-21	SHANGLE, PRASHANT & MONICA	10415 ALMANOR	\$244.85	\$162.74
066-130-22	CARAS, SCOTT ALLEN & DELFINA M	10409 ALMANOR	\$244.85	\$162.74
066-130-23	BRANCH, MILDRED L	10403 ALMANOR	\$244.85	\$162.74
066-130-24	INFANTE, RENE C & MINNIE B TR	10397 ALMANOR	\$244.85	\$162.74
066-130-25	DRULLARD, DANIEL & MARIA	10391 ALMANOR	\$244.85	\$162.74
066-130-26	BLANCO, RUDY S & CHRIS B TR	10385 ALMANOR	\$244.85	\$162.74
066-130-27	LOPEZ, KEITH A ETAL	10379 ALMANOR	\$244.85	\$162.74
066-130-28	TAMARGO, MARILYN AGATEP ETAL	10373 ALMANOR	\$244.85	\$162.74
066-130-29	GAOAT, ARISTON F & BABYRUTH	10367 ALMANOR	\$244.85	\$162.74
066-130-30	TO, VO QUOC & DAO THI HONG TR	10361 ALMANOR	\$244.85	\$162.74
066-130-31	BEKHTEL, ALEX & IRENA	10355 ALMANOR	\$244.85	\$162.74
066-130-32	LE, NICK D & NGA	10349 ALMANOR	\$244.85	\$162.74
066-130-33	CLEVENSTINE, WAYNE E & TINA M	10343 ALMANOR	\$244.85	\$162.74
066-130-34	SALES MARIA LAGANA	10337 ALMANOR	\$244.85	\$162.74
066-130-35	OREJEL JULIO	10331 ALMANOR	\$244.85	\$162.74
066-130-36	PLJA PROPERTIES & INVESTMENTS LLC	10325 ALMANOR	\$244.85	\$162.74
066-130-37	QUEIROLO, BOB D JR & LISA	10319 ALMANOR	\$244.85	\$162.74
066-130-38	MOHAMMAD, MASHIN ETAL	10313 ALMANOR	\$244.85	\$162.74
066-130-39	BETHEA LEE JR & OLASO-BETHEA AESF	10307 ALMANOR	\$244.85	\$162.74
066-130-40	WABE, VOLTAIRE A & DIANE N	10496 ALMANOR	\$244.85	\$162.74
066-130-41	EVANS MICHAEL K & KATHLEEN E TR	10522 ALMANOR	\$244.85	\$162.74
066-130-42	SHOKER, HARPREET ETAL	10528 ALMANOR	\$244.85	\$162.74
066-130-43	SINGH MALKINDER ETAL	10544 ALMANOR	\$244.85	\$162.74
066-130-44	GONZALEZ, MARIO ALBERT S	10552 ALMANOR	\$244.85	\$162.74
066-130-45	DEMPSEY IAN MATTHEW & KRISTINE I	10560 ALMANOR	\$244.85	\$162.74
066-130-46	LIN, JOHN L	10302 ALMANOR	\$244.85	\$162.74

6/6/2023

Zone C-3: Spanos Park West Landscape Maintenance District
Annual Assessment Roll

APN	OWNER	LOCATION	MAX ASSMT	ACTUAL ASSMT
066-130-47	PRATT BRIAN A & TONDA V	10308 ALMANOR	\$244.85	\$162.74
066-130-48	BROWN, LAWRENCE E & PAULA S	10312 ALMANOR	\$244.85	\$162.74
066-130-49	LE GRANDE BOYCE DURAND JR & RAM	10318 ALMANOR	\$244.85	\$162.74
066-130-50	SINGH, KARMIJIT	10324 ALMANOR	\$244.85	\$162.74
066-130-51	HUERTA, APRIL J	10336 ALMANOR	\$244.85	\$162.74
066-130-52	HILLS ERMA J LIFE ESTATE	10380 ALMANOR	\$244.85	\$162.74
066-130-53	MENGES STEPHANIE MICHELE	10386 ALMANOR	\$244.85	\$162.74
066-130-54	CAO THI NHU & NGUYEN TRANG N	10392 ALMANOR	\$244.85	\$162.74
066-130-55	HALE SHAINA ETAL	10398 ALMANOR	\$244.85	\$162.74
066-130-56	S B GLOBALLAND LLC	10406 ALMANOR	\$244.85	\$162.74
066-130-57	DENG XIAOHUI	10410 ALMANOR	\$244.85	\$162.74
066-130-58	MCPETERS, KENNETH R & CHANDRA D	10420 ALMANOR	\$244.85	\$162.74
066-130-59	PALOMERA, LINO	10426 ALMANOR	\$244.85	\$162.74
066-130-60	LOPEZ, MARLON & DAFROSA O	10432 ALMANOR	\$244.85	\$162.74
066-130-61	BELLOR YEH WILLIAM SCOTT & PEI	10440 ALMANOR	\$244.85	\$162.74
066-130-62	SHIMOGA, KARUNAKAR B & SHANTHA	10448 ALMANOR	\$244.85	\$162.74
066-130-63	CASSIDY, SHAWN ARTHUR	10454 ALMANOR	\$244.85	\$162.74
066-140-01	DIETZ, GLENN E JR & MARY LYNN	10597 CLARKS FORK	\$244.85	\$162.74
066-140-02	ARBABIAN, MEHDI & PAULA G TR	10593 CLARKS FORK	\$244.85	\$162.74
066-140-03	CARRILLO, REYLENE L	10589 CLARKS FORK	\$244.85	\$162.74
066-140-04	MARTINEZ, LEONEL & NOELIA	10585 CLARKS FORK	\$244.85	\$162.74
066-140-05	YANEZ, JOSE & LILIA U	10581 CLARKS FORK	\$244.85	\$162.74
066-140-06	JAVIER, FRANCISCO & ROSARIO TR	10575 CLARKS FORK	\$244.85	\$162.74
066-140-07	ROCHA, EDWARD S & TIA CECILIA	10569 CLARKS FORK	\$244.85	\$162.74
066-140-08	HOANG PHUONG KHANH ETAL	10563 CLARKS FORK	\$244.85	\$162.74
066-140-09	STINGLE, WILLIAM F & MI	10557 CLARKS FORK	\$244.85	\$162.74
066-140-10	COOPER, JOHN & ROZONNE	10551 CLARKS FORK	\$244.85	\$162.74
066-140-11	FERRAILOLO, NIKKI A ETAL	10545 CLARKS FORK	\$244.85	\$162.74
066-140-12	LUNDQUIST, ERIC C & DENISE J TR	10539 CLARKS FORK	\$244.85	\$162.74
066-140-13	HUANG SHUOKANG	10533 CLARKS FORK	\$244.85	\$162.74
066-140-14	RIOS-BRACAMONTES FRARICISCO & M	10534 CLARKS FORK	\$244.85	\$162.74
066-140-15	LI MEICI	10540 CLARKS FORK	\$244.85	\$162.74
066-140-16	COOPER, DENNIS R & BEVERLY	10546 CLARKS FORK	\$244.85	\$162.74
066-140-17	KHAJEVANDI KIUMARS ESLAM & FARH	10552 CLARKS FORK	\$244.85	\$162.74
066-140-18	DIESTLER, ADAM W & ROBERTA L	10558 CLARKS FORK	\$244.85	\$162.74
066-140-19	SOUNG, NEANG & JOYCE C	10564 CLARKS FORK	\$244.85	\$162.74
066-140-20	GALVAN LUIS GERARDO MENDOZA	10570 CLARKS FORK	\$244.85	\$162.74
066-140-21	LUONG, DEREK & AILAN	10599 RUBICON	\$244.85	\$162.74
066-140-22	LEE, EDDIE P & SUE C	10593 RUBICON	\$244.85	\$162.74
066-140-23	BARKLEY, DAMON RAY & MARIA ELIA	10585 RUBICON	\$244.85	\$162.74
066-140-24	CORBIN, HAROLD & PAULETTE ETAL	10577 RUBICON	\$244.85	\$162.74
066-140-25	VASQUEZ, MARIO A & ISABEL S	10569 RUBICON	\$244.85	\$162.74
066-140-26	ESTEVEZ, GILBERT ETAL	10561 RUBICON	\$244.85	\$162.74
066-140-27	CANTON LEO C & LUZ A TR	10553 RUBICON	\$244.85	\$162.74
066-140-28	WEIS, JENNIFER L	10554 RUBICON	\$244.85	\$162.74
066-140-29	CHUNG, INYOUNG	10562 RUBICON	\$244.85	\$162.74
066-140-30	LIU, SHAOFENG	10570 RUBICON	\$244.85	\$162.74
066-140-31	KAN KUI SHING & LIN NA MARTHA	10578 RUBICON	\$244.85	\$162.74
066-140-32	AVILA, VICTOR HUGO SUAREZ	10586 RUBICON	\$244.85	\$162.74
066-140-33	GRIBAUDO KAREN TR	10594 RUBICON	\$244.85	\$162.74
066-140-34	GHUMAN, AMRIT PAL K ETAL	10577 DNEIPER	\$244.85	\$162.74
066-140-35	ZHU, BING YAN & ZHONG XIAO	10571 DNEIPER	\$244.85	\$162.74

6/6/2023

Zone C-3: Spanos Park West Landscape Maintenance District
Annual Assessment Roll

APN	OWNER	LOCATION	MAX ASSMT	ACTUAL ASSMT
066-140-36	FLORES, J GADIHEL & ADRIANA	10565 DNEIPER	\$244.85	\$162.74
066-140-37	CASTILLO, MARK A & MEGAN L	10559 DNEIPER	\$244.85	\$162.74
066-140-38	CHAN, WALTER W & LINDA H TR	10553 DNEIPER	\$244.85	\$162.74
066-140-39	DENNIS KELAN & DENNIS RENATA	10547 DNEIPER	\$244.85	\$162.74
066-140-40	HENDRICKSON MARK P & MARINA M	10546 DNEIPER	\$244.85	\$162.74
066-140-41	SINGH, KULWINDER & KALPANA	10552 DNEIPER	\$244.85	\$162.74
066-140-42	ZUMOUT, RAMZI	10558 DNEIPER	\$244.85	\$162.74
066-140-43	CRUZ, JAIME TAN & MARIVIC L	10564 DNEIPER	\$244.85	\$162.74
066-140-44	CHIN, TONY & MEI XIAN	10570 DNEIPER	\$244.85	\$162.74
066-140-45	MESINA ROBERTO PALON & MESINA M	10576 DNEIPER	\$244.85	\$162.74
066-140-46	JERUE, RICHARD J	10582 DNEIPER	\$244.85	\$162.74
066-140-47	RIVERA, CONNIE A ETAL	10586 DNEIPER	\$244.85	\$162.74
066-140-48	COPELAND, ERIC R & JENNIFER A	10590 DNEIPER	\$244.85	\$162.74
066-140-49	VARGAS, ARMANDO & DIANE	10594 DNEIPER	\$244.85	\$162.74
066-140-50	HADDAD, GHALEB	10598 DNEIPER	\$244.85	\$162.74
066-140-51	STOCKTON CITY OF	5820 HENNESSEY	\$0.00	\$0.00
066-140-52	STOCKTON CITY OF	5770 HENNESSEY	\$0.00	\$0.00
066-150-01	SINGH RAMNEEK & MANN PRABHDEE	5709 MIRAMONTE	\$244.85	\$162.74
066-150-02	YOUNGBLOOD CRAIG & MICHELLE	5711 MIRAMONTE	\$244.85	\$162.74
066-150-03	FLORES SALLY	5713 MIRAMONTE	\$244.85	\$162.74
066-150-04	EDINGTON, PHILIP A & KRISTINA R	5715 MIRAMONTE	\$244.85	\$162.74
066-150-05	PLASSARAS, DEAN N	5714 MIRAMONTE	\$244.85	\$162.74
066-150-06	JONES MATTHEW	5712 MIRAMONTE	\$244.85	\$162.74
066-150-07	VIERRA, LARRY E & EXPECTACION F	5710 MIRAMONTE	\$244.85	\$162.74
066-150-08	SROYA SARBJIT & SURJIT	5708 MIRAMONTE	\$244.85	\$162.74
066-150-09	NGUYEN, BAO Q & HIEU H	5706 MIRAMONTE	\$244.85	\$162.74
066-150-10	HENG CHAMROEUN & EAR KIM	5704 MIRAMONTE	\$244.85	\$162.74
066-150-11	STOCKTON CITY OF	5840 SCOTT CREEK	\$0.00	\$0.00
066-150-12	VILLAGES SPANOS WEST COMM ASSN	5799 MIRAMONTE	\$0.00	\$0.00
066-150-13	VILLAGES SPANOS WEST COMM ASSN	6226 MOKELUMNE	\$0.00	\$0.00
066-160-01	MIGUELINO, TERESITA SIMPAO TR	10613 PYRAMID	\$244.85	\$162.74
066-160-02	BACKUS, GARRETT T & ANNTINETTE	10625 PYRAMID	\$244.85	\$162.74
066-160-03	QAMAR, EHTESHAM & SAMINA TR	5508 PYRAMID	\$244.85	\$162.74
066-160-04	STANDART, KEVIN P & LYNDSEY M	5522 PYRAMID	\$244.85	\$162.74
066-160-05	HO, HOANG H & MARIA DUNG	5517 PYRAMID	\$244.85	\$162.74
066-160-06	MORELLI, BRIAN M & KAREN R	10637 PYRAMID	\$244.85	\$162.74
066-160-07	PRAEGITZER, DON LEE & BARBARA AN	10649 PYRAMID	\$244.85	\$162.74
066-160-08	VILLAGES AT SPANOS WEST COMMUN	5518 CORTINA	\$244.85	\$162.74
066-160-09	VUONG, ERIC	5526 CORTINA	\$244.85	\$162.74
066-160-10	CHONG JUDY TR	5534 CORTINA	\$244.85	\$162.74
066-160-11	GRABARZ, JEFFREY A & ROSEMARY	5540 CORTINA	\$244.85	\$162.74
066-160-12	SINGH SANDEEP	5548 CORTINA	\$244.85	\$162.74
066-160-13	TURNER, MADELINE	5556 CORTINA	\$244.85	\$162.74
066-160-14	ELTAREB ALI SHAYE & AWNALLAH AM	5535 ASBURY	\$244.85	\$162.74
066-160-15	NORTHCOTT CHRIS & NORTHCOTT KEI	5527 ASBURY	\$244.85	\$162.74
066-160-16	BAGSBY, MARION Y & VERGIE TR	5521 ASBURY	\$244.85	\$162.74
066-160-17	GREENGRAPE LLC	5513 ASBURY	\$244.85	\$162.74
066-160-18	JEFFERSON, IRVIN & ANGELA E	5505 ASBURY	\$244.85	\$162.74
066-160-19	PARKER, DAVIN M & SHAWNA R	5437 ASBURY	\$244.85	\$162.74
066-160-20	GUST, TIMOTHY C & MELISSA G	5429 ASBURY	\$244.85	\$162.74
066-160-21	TAING, RODNEY & FRANSISKA RIYEN	5423 ASBURY	\$244.85	\$162.74
066-160-22	PARKER, DARRELL D	5415 ASBURY	\$244.85	\$162.74

6/6/2023

Zone C-3: Spanos Park West Landscape Maintenance District
Annual Assessment Roll

APN	OWNER	LOCATION	MAX ASSMT	ACTUAL ASSMT
066-160-23	RITH, SAVANNARA	5409 ASBURY	\$244.85	\$162.74
066-160-24	CORDOVA, JESSE & VIDA B	5401 ASBURY	\$244.85	\$162.74
066-160-25	JONES, SIMOND H & MARILYN EVANS	5333 ASBURY	\$244.85	\$162.74
066-160-26	DIOKNO CHERIE LYN SARMIENTO	5325 ASBURY	\$244.85	\$162.74
066-160-27	FLORES, SALLY TR	5319 ASBURY	\$244.85	\$162.74
066-160-28	PEREZ VICTOR N & AVINA PAOLA I	5311 ASBURY	\$244.85	\$162.74
066-160-29	GONZALES, RYAN R & STACEY	5307 ASBURY	\$244.85	\$162.74
066-160-30	VELAZQUEZ, CARLOS DANIEL	10768 WISHON	\$244.85	\$162.74
066-160-31	BLAND, ERIC L & KIMBERLY A	10756 WISHON	\$244.85	\$162.74
066-160-32	EGONIO CHRISTOPHER P & MARIA M	10734 WISHON	\$244.85	\$162.74
066-160-33	GORAYA, MANJIT S & GURJIT K	10722 WISHON	\$244.85	\$162.74
066-160-34	ABAN RICHARD & KAREN C	10710 WISHON	\$244.85	\$162.74
066-160-35	CASTILLO, MAYRA A	10626 WISHON	\$244.85	\$162.74
066-160-36	DAVID, FARLEY E	10627 WISHON	\$244.85	\$162.74
066-160-37	KHAN MOHAMMAD BILAL ETAL	10709 WISHON	\$244.85	\$162.74
066-160-38	HAMPTON, JESSE JR	10721 WISHON	\$244.85	\$162.74
066-160-39	NGUYEN, SON T	10733 WISHON	\$244.85	\$162.74
066-160-40	SINGH, HARVINDER P & NITA	5314 ASBURY	\$244.85	\$162.74
066-160-41	PATINO DAVID & ESPERANZA	5320 ASBURY	\$244.85	\$162.74
066-160-42	CORONA, GABRIEL I & LETICIA	5328 ASBURY	\$244.85	\$162.74
066-160-43	CARREON, CHAREON L & VILMA C	5334 ASBURY	\$244.85	\$162.74
066-160-44	TSUTSUMI, GARY & JOYCE	5402 ASBURY	\$244.85	\$162.74
066-160-45	KOBAYASHI, CARY & DEANNA	5408 ASBURY	\$244.85	\$162.74
066-160-46	CORONA, GABRIEL H	5414 ASBURY	\$244.85	\$162.74
066-160-47	STONE, EVAN E & KIMBERLY	5422 ASBURY	\$244.85	\$162.74
066-160-48	LANDUCCI DONALD L	5430 ASBURY	\$244.85	\$162.74
066-160-49	RAMORINO, MARK & PATRICIA	5438 ASBURY	\$244.85	\$162.74
066-160-50	BARRON, VINCENT & MARILU	5506 ASBURY	\$244.85	\$162.74
066-160-51	CEJA JUAN LUIS	5547 CORTINA	\$244.85	\$162.74
066-160-52	WATANABE, YASUHIRO & SEIKO TR	5539 CORTINA	\$244.85	\$162.74
066-160-53	ESPINOSA JUAN A & CONSUELO	5523 CORTINA	\$244.85	\$162.74
066-160-54	GONZALEZ, VICTOR & MARY ANN	5515 CORTINA	\$244.85	\$162.74
066-160-55	MORENO, MICHAEL JR & ELIZABETH	5509 CORTINA	\$244.85	\$162.74
066-160-56	VNUK, STEPHEN T & SHARON R	5473 CORTINA	\$244.85	\$162.74
066-160-57	WILLIAMS KIMBERLEE B TR	5459 CORTINA	\$244.85	\$162.74
066-160-58	MANSHADI, OMID TR	5445 CORTINA	\$244.85	\$162.74
066-160-59	SANTOS, LUIS D JR TR	5431 CORTINA	\$244.85	\$162.74
066-160-60	BARRESI, JOSEPH A TR ETAL	5417 CORTINA	\$244.85	\$162.74
066-160-61	LEVAS BRAD C	5403 CORTINA	\$244.85	\$162.74
066-160-62	GONZALEZ GUSTAVO & MENDOZA JAC	10658 SUNBIRD	\$244.85	\$162.74
066-160-63	ARRIOLA, ROBERTO	10642 SUNBIRD	\$244.85	\$162.74
066-160-64	STOCKTON CITY OF	UNASSIGNED	\$0.00	\$0.00
066-160-65	STOCKTON CITY OF	5790 SCOTT CREEK	\$0.00	\$0.00
066-170-01	SANDHU MANDEEP S & NIRMALJIT K	5533 HENNESSEY	\$244.85	\$162.74
066-170-02	LEUNG, WILSON C	5519 HENNESSEY	\$244.85	\$162.74
066-170-03	MURPHY, WILLIE A & CAROL A	10607 PYRAMID	\$244.85	\$162.74
066-170-04	NGUYEN, HOANG & XUAN T	5536 HENNESSEY	\$244.85	\$162.74
066-170-05	LOZA, JOSE A & MARIA DOLORES	5524 HENNESSEY	\$244.85	\$162.74
066-170-06	REEVES, WILLIAM JR & IRENE	5512 HENNESSEY	\$244.85	\$162.74
066-170-07	STEINHAUER, CATHERINE S TR	5504 HENNESSEY	\$244.85	\$162.74
066-170-08	COSTA, JOSEPH E & CHIKAKO S	10636 SUNBIRD	\$244.85	\$162.74
066-170-09	UCH, TOUCH LIM & SAMATH VANN	10619 WISHON	\$244.85	\$162.74

6/6/2023

Zone C-3: Spanos Park West Landscape Maintenance District
Annual Assessment Roll

APN	OWNER	LOCATION	MAX ASSMT	ACTUAL ASSMT
066-170-10	MALOY, ARI BENJAMIN & PAULINE	10618 WISHON	\$244.85	\$162.74
066-170-11	AMATO, NICODEMO & KELLY CROWDI	5306 BRITTON	\$244.85	\$162.74
066-170-12	JARIN, ROSEVIE	5314 BRITTON	\$244.85	\$162.74
066-170-13	ARREOLA, VICTOR & LAREE N	5322 BRITTON	\$244.85	\$162.74
066-170-14	LE VIET & VO LOAN TR	5330 BRITTON	\$244.85	\$162.74
066-170-15	YOUNG, MARIA	10628 SUNBIRD	\$244.85	\$162.74
066-170-16	LEMONS PETER ANTHONY III & MARINA	10620 SUNBIRD	\$244.85	\$162.74
066-170-17	SILVA, MICHAEL L & TARA Y	10612 SUNBIRD	\$244.85	\$162.74
066-170-18	LE, LINDA TU	5323 HENNESSEY	\$244.85	\$162.74
066-170-19	ALLUVIUM REAL ESTATE EQUITY I	5311 HENNESSEY	\$244.85	\$162.74
066-170-20	HERNANDEZ, MARTHA	5303 HENNESSEY	\$244.85	\$162.74
066-170-21	ASNANI, MOHAN & BINA ETAL	10540 HENSHAW	\$244.85	\$162.74
066-170-22	BRAR, KAMALJIT SINGH	10532 HENSHAW	\$244.85	\$162.74
066-170-23	BECCERA CHRISTINE C	10524 HENSHAW	\$244.85	\$162.74
066-170-24	SCHULZ, JOHN H & RENEE E	10516 HENSHAW	\$244.85	\$162.74
066-170-25	WONG DARREN K	10517 HENSHAW	\$244.85	\$162.74
066-170-26	UCH, TOUCH L & SAMATH V	10525 HENSHAW	\$244.85	\$162.74
066-170-27	NGUYEN, DAN H & HOA T	10539 HENSHAW	\$244.85	\$162.74
066-170-28	PARKER KENNETH JR & THERESA	10526 SUNBIRD	\$244.85	\$162.74
066-170-29	HADDAD, NASRALLAH & MAYSOON	10518 SUNBIRD	\$244.85	\$162.74
066-170-30	VOHRA HANIF & WATI WACHYU S	10510 SUNBIRD	\$244.85	\$162.74
066-170-31	LOPEZ, ELI & REGINA	10515 SUNBIRD	\$244.85	\$162.74
066-170-32	SUGGITT, BRYAN R & DENISE M TR	10527 SUNBIRD	\$244.85	\$162.74
066-170-33	CASTRO ROMUALDO CASTILLO & AME	5416 HENNESSEY	\$244.85	\$162.74
066-170-34	REHAL JASDEEP SINGH & JASDEEP KAL	10550 PYRAMID	\$244.85	\$162.74
066-170-35	VILLAGES SPANOS WEST COMM ASSN	5450 CORTINA	\$0.00	\$0.00
066-170-36	STOCKTON CITY OF	5305 MOKELUMNE	\$0.00	\$0.00
066-180-01	AMBION, ELEAZAR B & ROSALINA R	10502 PYRAMID	\$244.85	\$162.74
066-180-02	CARRUTHERS, JOHN & CHRISTY TR	10514 PYRAMID	\$244.85	\$162.74
066-180-03	BICKHAM, EDDIE L & DONNA L	10526 PYRAMID	\$244.85	\$162.74
066-180-04	PHAN SON & NGUYEN TAMMIE TR	10538 PYRAMID	\$244.85	\$162.74
066-180-05	LUO RONGYAN CHEN	10535 PYRAMID	\$244.85	\$162.74
066-180-06	TAN NGUON & THAVYKOEUT TR	10521 PYRAMID	\$244.85	\$162.74
066-180-07	ELIAS, PETER P III	5509 DANUBE	\$244.85	\$162.74
066-180-08	FREEMAN JR, JOHN & JAMIE	10510 DANUBE	\$244.85	\$162.74
066-180-09	BALAOING, BERNARD N M & MICKELY	10520 DANUBE	\$244.85	\$162.74
066-180-10	FERGUSON DOUGLAS & CHRISTIE TR	10523 DANUBE	\$244.85	\$162.74
066-180-11	LEEDY, DAVID M	10515 DANUBE	\$244.85	\$162.74
066-180-12	WOO, YEE P & RUIFANG	10503 DANUBE	\$244.85	\$162.74
066-180-13	GYMAN, STEVEN & RUTH	10431 DANUBE	\$244.85	\$162.74
066-180-14	BUTLER, MORRIS A III	10425 DANUBE	\$244.85	\$162.74
066-180-15	GARCIA VICENTE JR & NATASCHA	10419 DANUBE	\$244.85	\$162.74
066-180-16	ANDERSON MARK & SEIJA TR	10413 DANUBE	\$244.85	\$162.74
066-180-17	QUACH, MY TIEN T ETAL	10412 DANUBE	\$244.85	\$162.74
066-180-18	ACEVEDO RICHARD & LIZ	10420 DANUBE	\$244.85	\$162.74
066-180-19	HERNANDEZ AMADO T & HOOPER SHI	5544 DANUBE	\$244.85	\$162.74
066-180-20	MARTINEZ GERARDO DOMINQUEZ & I	5536 DANUBE	\$244.85	\$162.74
066-180-21	WU WEI Q & CAI YUE HUA	5520 DANUBE	\$244.85	\$162.74
066-180-22	POWELL, HUBERT E & PATRICIA A	5508 DANUBE	\$244.85	\$162.74
066-180-23	ESQUIVEL, JUAN C & MARIA O	10415 PYRAMID	\$244.85	\$162.74
066-180-24	HAMILTON, NEIL R III & JANET J TR	10407 PYRAMID	\$244.85	\$162.74
066-180-25	ESPINOR, ALFRED V TR ETAL	10401 PYRAMID	\$244.85	\$162.74

6/6/2023

Zone C-3: Spanos Park West Landscape Maintenance District
Annual Assessment Roll

APN	OWNER	LOCATION	MAX ASSMT	ACTUAL ASSMT
066-180-26	SHAW, GERALDINE TR	5433 BEARDSLEY	\$244.85	\$162.74
066-180-27	ARIKAT, YAZEED & ZEIN ETAL	5441 BEARDSLEY	\$244.85	\$162.74
066-180-28	GIDDING, DOUGLAS A & SANDRA J	5505 BEARDSLEY	\$244.85	\$162.74
066-180-29	NGUYEN VIVIAN	5511 BEARDSLEY	\$244.85	\$162.74
066-180-30	BROWN, STEVEN M & CHARITO J	5517 BEARDSLEY	\$244.85	\$162.74
066-180-31	BAEZ, BENJAMIN & VIRGINIA	5523 BEARDSLEY	\$244.85	\$162.74
066-180-32	DAJANI, AMJAD I & FATNEH A	5529 BEARDSLEY	\$244.85	\$162.74
066-180-33	ANDEOLA MARCOS ALFONSO & ANDE	5535 BEARDSLEY	\$244.85	\$162.74
066-180-34	CONTRERAS, VICTOR M & MARIA M	5540 BEARDSLEY	\$244.85	\$162.74
066-180-35	ROBERTS, DAVID & PIENKEO T	5534 BEARDSLEY	\$244.85	\$162.74
066-180-36	CONTINENTAL TRUST SERVICES LLC	TI 5528 BEARDSLEY	\$244.85	\$162.74
066-180-37	WEDDLES, DEWAYNE & MILDRED	5524 BEARDSLEY	\$244.85	\$162.74
066-180-38	TAHIR KHELI, NADEEM & SAMEERA	5516 BEARDSLEY	\$244.85	\$162.74
066-180-39	DELEON LEONIE & DELEON KEIRYL A	5512 BEARDSLEY	\$244.85	\$162.74
066-180-40	OYEWOLE, AYOADE & WALEOLA	5506 BEARDSLEY	\$244.85	\$162.74
066-180-41	DELUCCHI, JOSEPH L & CHRISTINE M	5444 BEARDSLEY	\$244.85	\$162.74
066-180-42	MENDOZA, COLLIN C	5438 BEARDSLEY	\$244.85	\$162.74
066-180-43	EVANS KEITH D & SANDRA L TR	5432 BEARDSLEY	\$244.85	\$162.74
066-180-44	BACAREZA, NICK & GRACE	5426 BEARDSLEY	\$244.85	\$162.74
066-180-45	STOCKTON CITY OF	6199 MOKELUMNE	\$0.00	\$0.00
066-190-01	KAN, KUI SHING & LIN NA MARTHA	10508 HENSHAW	\$244.85	\$162.74
066-190-02	PAYAN, THOMAS A JR & SUSAN L	10462 HENSHAW	\$244.85	\$162.74
066-190-03	PALMER, MARVIN G & RITA F	10454 HENSHAW	\$244.85	\$162.74
066-190-04	BAGUYO, MINERVA B	10446 HENSHAW	\$244.85	\$162.74
066-190-05	ALVAREZ RAMON CRUZ & COZAD ALV	10434 HENSHAW	\$244.85	\$162.74
066-190-06	STEWART BRIAN SAMSON & SHARON	10422 HENSHAW	\$244.85	\$162.74
066-190-07	MOORE, DAVID	10414 HENSHAW	\$244.85	\$162.74
066-190-08	HAYES, WILLIAM G & ANNE H	10406 HENSHAW	\$244.85	\$162.74
066-190-09	GONZALEZ, DANIEL M & REBECCA A	10411 HENSHAW	\$244.85	\$162.74
066-190-10	PHAM, TUAN BINH	10423 HENSHAW	\$244.85	\$162.74
066-190-11	CONTI, EUGENE L	10437 HENSHAW	\$244.85	\$162.74
066-190-12	ADDINGTON BRADLEY ALLAN & JACQ	10430 SPAULDING	\$244.85	\$162.74
066-190-13	NGUYEN NATHALIE NUONG	10418 SPAULDING	\$244.85	\$162.74
066-190-14	WALLACE, LINDA J TR	10406 SPAULDING	\$244.85	\$162.74
066-190-15	BROTHERTON, JEFFERY & LISA	5314 BEARDSLEY	\$244.85	\$162.74
066-190-16	BLANKENSHIP, STEPHEN N II & L G	5320 BEARDSLEY	\$244.85	\$162.74
066-190-17	GONCALVES, MATTHEW & STEPHANIE	5336 BEARDSLEY	\$244.85	\$162.74
066-190-18	CUMPIAN, ALBERTO & TERRY D	5402 BEARDSLEY	\$244.85	\$162.74
066-190-19	BELASCO RONNIE JR & CHRISTINA L	5410 BEARDSLEY	\$244.85	\$162.74
066-190-20	ALVAREZ, HENRY P & DOUNGSEREY S	5418 BEARDSLEY	\$244.85	\$162.74
066-190-21	HARRISON, GEORGE II & FRANCISCA	5417 DANUBE	\$244.85	\$162.74
066-190-22	DHATT INDERJIT ETAL	5403 DANUBE	\$244.85	\$162.74
066-190-23	PEREZ, GUADALUPE J & KAREN H TR	5325 DANUBE	\$244.85	\$162.74
066-190-24	GUERRERO RAMON & SILVIA	5319 DANUBE	\$244.85	\$162.74
066-190-25	MEDRANO, JULIO H & JULIETA G	10456 SPAULDING	\$244.85	\$162.74
066-190-26	RODRIGUES, MICHAEL J	10442 SPAULDING	\$244.85	\$162.74
066-190-27	TRAN, DUNG QUANG	10449 HENSHAW	\$244.85	\$162.74
066-190-28	DENG TRACY ETAL	10455 HENSHAW	\$244.85	\$162.74
066-190-29	SINDAHA, CHARLOTTE ETAL	10461 HENSHAW	\$244.85	\$162.74
066-190-30	DEOL, GURJEET K	10509 HENSHAW	\$244.85	\$162.74
066-190-31	VILLAGES SPANOS WEST COMM ASSN	5405 BEARDSLEY	\$0.00	\$0.00
066-200-01	WONG, BOBBY Y ETAL	5503 GLADSTONE	\$244.85	\$162.74

6/6/2023

Zone C-3: Spanos Park West Landscape Maintenance District
Annual Assessment Roll

APN	OWNER	LOCATION	MAX ASSMT	ACTUAL ASSMT
066-200-02	MA, NANCY	5511 GLADSTONE	\$244.85	\$162.74
066-200-03	CHAVEZ, JOSE C & HEATHER W	5519 GLADSTONE	\$244.85	\$162.74
066-200-04	PUMARAS, KHAREN	5527 GLADSTONE	\$244.85	\$162.74
066-200-05	BUCK, GREGORY A & GLORIA C	5535 GLADSTONE	\$244.85	\$162.74
066-200-06	ZHANG, TONG MEI	5543 GLADSTONE	\$244.85	\$162.74
066-200-07	THOMAS, MEMURIYIL M & VALSAMM	5551 GLADSTONE	\$244.85	\$162.74
066-200-08	BROOKS JOHNNY & RHONDA K	5559 GLADSTONE	\$244.85	\$162.74
066-200-09	WEESE, ANTHONY M	5567 GLADSTONE	\$244.85	\$162.74
066-200-10	VILLA, MANUEL E & IRENE ORTIZ	10369 BERRYESSA	\$244.85	\$162.74
066-200-11	ANKRAH, PRINCE HENRY & CHELSEY	10355 BERRYESSA	\$244.85	\$162.74
066-200-12	JONES JAMES E & ALEXANDER HELEN	10341 BERRYESSA	\$244.85	\$162.74
066-200-13	RONDUEN RONALD TR	10327 BERRYESSA	\$244.85	\$162.74
066-200-14	GARRETT GRANT, CASSANDRA	10315 BERRYESSA	\$244.85	\$162.74
066-200-15	ANTONIO CATALINO TRINIDAD & MER	10303 BERRYESSA	\$244.85	\$162.74
066-200-16	JIMENEZ, ANTONIO R & CHARITO C	10253 BERRYESSA	\$244.85	\$162.74
066-200-17	MANN, BALDEV SINGH & KAMALDEEP	10245 BERRYESSA	\$244.85	\$162.74
066-200-18	JONES, ROBERT L & ANGELA	10237 BERRYESSA	\$244.85	\$162.74
066-200-19	TALA EBRAHIM G & ZIAB NEAM DIAB	10229 BERRYESSA	\$244.85	\$162.74
066-200-20	TURNER TIFFANY	10221 BERRYESSA	\$244.85	\$162.74
066-200-21	DAVIS, WILLIAM & GRACE D	10213 BERRYESSA	\$244.85	\$162.74
066-200-22	WILSON, FLOYD & LAVERA MONIQUE	10205 BERRYESSA	\$244.85	\$162.74
066-200-23	LE THANH Q	10204 BERRYESSA	\$244.85	\$162.74
066-200-24	GHUMAN, AMRIT PAL K ETAL	10210 BERRYESSA	\$244.85	\$162.74
066-200-25	LOPEZ, VALDO JR & JODIE	10228 BERRYESSA	\$244.85	\$162.74
066-200-26	NGUYEN, CU THANH & PHUONG	10236 BERRYESSA	\$244.85	\$162.74
066-200-27	HAWKINS, CLAUDE & FREDDIE	10242 BERRYESSA	\$244.85	\$162.74
066-200-28	HUYNH, SANG	10254 BERRYESSA	\$244.85	\$162.74
066-200-29	FERRER, NOEL A M & JOSEPHINE	10302 BERRYESSA	\$244.85	\$162.74
066-200-30	NGUYEN TOM	10314 BERRYESSA	\$244.85	\$162.74
066-200-31	TIH, RAPHAEL FONBUI	10330 BERRYESSA	\$244.85	\$162.74
066-200-32	HALL JOHN L SR & TERESA A TR	10346 BERRYESSA	\$244.85	\$162.74
066-200-33	OSIAN LIZA M TR	10358 BERRYESSA	\$244.85	\$162.74
066-200-34	NCT AMT LLC	10341 REFLECTION	\$244.85	\$162.74
066-200-35	WOODS LISA L TR	10333 REFLECTION	\$244.85	\$162.74
066-200-36	HANANIA, NABIL I TR	10325 REFLECTION	\$244.85	\$162.74
066-200-37	SWAMY, REKHADEVI	10317 REFLECTION	\$244.85	\$162.74
066-200-38	MORTEGA ARI LEANDRO BESA & DUM	10309 REFLECTION	\$244.85	\$162.74
066-200-39	VOHRA FIRDOSH ETAL	10231 REFLECTION	\$244.85	\$162.74
066-200-40	GIBSON, GREGORY W	10223 REFLECTION	\$244.85	\$162.74
066-200-41	GAPASIN, SEAN C & ESTHER R	10215 REFLECTION	\$244.85	\$162.74
066-200-42	GOTICO, LEWIS & MILAGROS TR	10207 REFLECTION	\$244.85	\$162.74
066-200-43	SRIVASTAVA, NIRMALA	10201 REFLECTION	\$244.85	\$162.74
066-200-44	LI YU PING	5509 COSUMNES	\$244.85	\$162.74
066-200-45	TARABINI, JOHN WILLIAM & BARBARA	5517 COSUMNES	\$244.85	\$162.74
066-200-46	KENOLY, QUINTIN D JR & BOBBIE J	10206 REFLECTION	\$244.85	\$162.74
066-200-47	PEREZ HECTOR SR & PEREZ MARIA L	10212 REFLECTION	\$244.85	\$162.74
066-200-48	VO TRANG T ETAL	10226 REFLECTION	\$244.85	\$162.74
066-200-49	DISMUKE MEREL, DONNA	10234 REFLECTION	\$244.85	\$162.74
066-200-50	BUKSH, SHAMIM SEAN	10310 REFLECTION	\$244.85	\$162.74
066-200-51	ASNANI, RAVI ETAL	10316 REFLECTION	\$244.85	\$162.74
066-200-52	ELDERS, BOBBIE ETAL	10324 REFLECTION	\$244.85	\$162.74
066-200-53	HABIBKHANI HOUMAN KAMRAN	10338 REFLECTION	\$244.85	\$162.74

6/6/2023

Zone C-3: Spanos Park West Landscape Maintenance District
Annual Assessment Roll

APN	OWNER	LOCATION	MAX ASSMT	ACTUAL ASSMT
066-200-54	NCT AMT LLC	10344 REFLECTION	\$244.85	\$162.74
066-200-55	TAN, NIKMALA	5516 GLADSTONE	\$244.85	\$162.74
066-200-56	SINGH, HARJIT	5508 GLADSTONE	\$244.85	\$162.74
066-200-57	MEDINA, RAND L & SUSAN N	5502 GLADSTONE	\$244.85	\$162.74
066-210-01	LE, JIMMY & JANET N	10214 NOYO	\$244.85	\$162.74
066-210-02	ALVAREZ, DANTE J & LORI A	10226 NOYO	\$244.85	\$162.74
066-210-03	SINGH, GURJANT	10240 NOYO	\$244.85	\$162.74
066-210-04	SHEN ZHI JIANG	10254 NOYO	\$244.85	\$162.74
066-210-05	TUAZON, NOEL & MARITES	10306 NOYO	\$244.85	\$162.74
066-210-06	ESPINO, ARTURO & GRACIELA	10322 NOYO	\$244.85	\$162.74
066-210-07	GONG, WAYNE & HAI YAN	10338 NOYO	\$244.85	\$162.74
066-210-08	AWAN, SHAKIR & SHAZIA	10354 NOYO	\$244.85	\$162.74
066-210-09	BUENRROSTO HERMINIA ESPERANZA	5309 GLADSTONE	\$244.85	\$162.74
066-210-10	TROUTMAN, ALBERT C & LAURA D	5315 GLADSTONE	\$244.85	\$162.74
066-210-11	YEE, GARY YEE & ANNA	5323 GLADSTONE	\$244.85	\$162.74
066-210-12	CRAWFORD, HERMAN JR & ANNETTE	5331 GLADSTONE	\$244.85	\$162.74
066-210-13	MAGANA ALVARO & DAWNELLE	5339 GLADSTONE	\$244.85	\$162.74
066-210-14	DAVIS, DAVID C & MARYAM T	5347 GLADSTONE	\$244.85	\$162.74
066-210-15	PHAM, ANDREW T & THUY TRANG T	5355 GLADSTONE	\$244.85	\$162.74
066-210-16	TABIN, STEVEN	5363 GLADSTONE	\$244.85	\$162.74
066-210-17	DEMBY, TAMBA M & CATHERINE A	5405 GLADSTONE	\$244.85	\$162.74
066-210-18	OLIVAREZ GERALD & ROSA TR	5411 GLADSTONE	\$244.85	\$162.74
066-210-19	DANIEL, MICHAEL ANTHONY	5417 GLADSTONE	\$244.85	\$162.74
066-210-20	GLOVER ELYSE EMON ETAL	5423 GLADSTONE	\$244.85	\$162.74
066-210-21	ALLUVIUM REAL ESTATE EQUITY I LLC	5429 GLADSTONE	\$244.85	\$162.74
066-210-22	LING, CHUYU	5433 GLADSTONE	\$244.85	\$162.74
066-210-23	AZEVEDO, BROCC & GINA J	5441 GLADSTONE	\$244.85	\$162.74
066-210-24	LE, DIAMOND N	10215 NOYO	\$244.85	\$162.74
066-210-25	YI, CHONG & CHUN	10227 NOYO	\$244.85	\$162.74
066-210-26	TRAN, HUE & TAM ETAL	10243 NOYO	\$244.85	\$162.74
066-210-27	LIM, SANG IL & IEE JOO	10255 NOYO	\$244.85	\$162.74
066-210-28	BOLUS, ROSMER & ANNE STACEY	10307 NOYO	\$244.85	\$162.74
066-210-29	PACHECO, JOSE C & CELEDONIA F ETA	10319 NOYO	\$244.85	\$162.74
066-210-30	CAYTON, DELORES	10342 COPCO	\$244.85	\$162.74
066-210-31	HURTADO, SERGIO & NORMA	10328 COPCO	\$244.85	\$162.74
066-210-32	JONE - DEVEREAUX BOBBIE ISABEL TR	10316 COPCO	\$244.85	\$162.74
066-210-33	ROMERO, PHILLIP N & ALICIA TR	10236 COPCO	\$244.85	\$162.74
066-210-34	CAYTON MICHAEL A & MERCADO CAY	10235 COPCO	\$244.85	\$162.74
066-210-35	BHARDWAJ, SIDHU & SHIMLA	10315 COPCO	\$244.85	\$162.74
066-210-36	PAGUIO, MEDARDO & GRACE	5344 GLADSTONE	\$244.85	\$162.74
066-210-37	VACCAREZZA, MATTHEW J & LINDSEY	5352 GLADSTONE	\$244.85	\$162.74
066-210-38	SIDHU, NACHHATAR S & RUSE VENDEI	5360 GLADSTONE	\$244.85	\$162.74
066-210-39	GUZMAN, LORENZO JR & SHELLY R	5404 GLADSTONE	\$244.85	\$162.74
066-210-40	FINE, ROBERT M	5408 GLADSTONE	\$244.85	\$162.74
066-210-41	HUYNH, HOANG & KARI H	5414 GLADSTONE	\$244.85	\$162.74
066-210-42	SAMRA, GURMEET	5420 GLADSTONE	\$244.85	\$162.74
066-210-43	NGUYEN, NHAT N & LOANN T TR	5426 GLADSTONE	\$244.85	\$162.74
066-210-44	TST FINANCIAL LLC	5432 GLADSTONE	\$244.85	\$162.74
066-210-45	GALAY, OSCAR T & EVANGELINE M	5438 GLADSTONE	\$244.85	\$162.74
066-210-46	GONZALEZ ALFREDO VALENCIA & VAL	5501 COSUMNES	\$244.85	\$162.74
066-210-47	RIVERA, ALEJANDRO T ETAL	5469 COSUMNES	\$244.85	\$162.74
066-210-48	DUTRA, ROBERT E JR & KAREN	5461 COSUMNES	\$244.85	\$162.74

6/6/2023

Zone C-3: Spanos Park West Landscape Maintenance District
Annual Assessment Roll

APN	OWNER	LOCATION	MAX ASSMT	ACTUAL ASSMT
066-210-49	DHANDA, SANDEEP	5453 COSUMNES	\$244.85	\$162.74
066-210-50	GALVIN RANDY & LIZETH	5445 COSUMNES	\$244.85	\$162.74
066-210-51	ROYSTER, RONALD	5437 COSUMNES	\$244.85	\$162.74
066-210-52	ROXAS LLAMAS, JEWEL C	5429 COSUMNES	\$244.85	\$162.74
066-210-53	NCT AMT LLC	5421 COSUMNES	\$244.85	\$162.74
066-210-54	YU XINGJUAN	5413 COSUMNES	\$244.85	\$162.74
066-210-55	RAFFETY WOLFGANG M & RORTVEAK	5407 COSUMNES	\$244.85	\$162.74
066-210-56	BULAHAN LAURENCE & CHRISTINA T E	5391 COSUMNES	\$244.85	\$162.74
066-210-57	HUYNH, TIM T	5367 COSUMNES	\$244.85	\$162.74
066-210-58	MAI TOM T & HUYNH KELLY Q TR	5379 COSUMNES	\$244.85	\$162.74
066-210-59	BAUTISTA YURY	5382 COSUMNES	\$244.85	\$162.74
066-210-60	SHERGILL LAKHBIR SINGH & SHERGILL	5394 COSUMNES	\$244.85	\$162.74
066-210-61	LOR, KHANNARITH SENG	5404 COSUMNES	\$244.85	\$162.74
066-210-62	LAU ALAN S & TERESA S	5412 COSUMNES	\$244.85	\$162.74
066-210-63	CHU, STEPHEN & SARAH	5420 COSUMNES	\$244.85	\$162.74
066-210-64	LIU, WEN YAN & SIAO MEI TR	5428 COSUMNES	\$244.85	\$162.74
066-210-65	BUSER LANCELOT MICHAEL	5436 COSUMNES	\$244.85	\$162.74
066-210-66	STOCKTON CITY OF	5411 MOKELUMNE	\$0.00	\$0.00
066-210-67	VILLAGES SPANOS WEST COMM ASSN	5399 COSUMNES	\$0.00	\$0.00
066-220-01	PAIK, SAMUEL & KAREN	5444 COSUMNES	\$244.85	\$162.74
066-220-02	OSON, DAVID & AMY ETAL	5452 COSUMNES	\$244.85	\$162.74
066-220-03	LEE YOUNG JAE & HEE SUN	5460 COSUMNES	\$244.85	\$162.74
066-220-04	CHAN, BORITH & SITHA	5468 COSUMNES	\$244.85	\$162.74
066-220-05	MAX WIN INVESNTMENTS LLC	5506 COSUMNES	\$244.85	\$162.74
066-220-06	MAGANA, ERNIE & KATHERINE	5522 COSUMNES	\$244.85	\$162.74
066-220-07	TORRES, ADRIAN & CECILIA	5534 COSUMNES	\$244.85	\$162.74
066-220-08	BAQAIN, BUTROS & HALA	10118 REFLECTION	\$244.85	\$162.74
066-220-09	VICTORINO DAVID & HOLKVESVIG PA	10102 REFLECTION	\$244.85	\$162.74
066-220-10	NGUYEN, ANDY & LOAN THI	10032 REFLECTION	\$244.85	\$162.74
066-220-11	C & J NEW VENTURES LLC	10022 REFLECTION	\$244.85	\$162.74
066-220-12	PINLAC, KAHANU & MADELYN	10016 REFLECTION	\$244.85	\$162.74
066-220-13	HODGE BRUCE M & HODGE MARLENI	10008 REFLECTION	\$244.85	\$162.74
066-220-14	HICKS KENNETH & VIVIAN SUE	5510 MIRROR	\$244.85	\$162.74
066-220-15	KAN, KUI SHING & LIN NA MARTHA	5518 MIRROR	\$244.85	\$162.74
066-220-16	SULLIVAN, MICHELLE QUACH	5526 MIRROR	\$244.85	\$162.74
066-220-17	ASIA LAWRENCE E & DEBRA	5534 MIRROR	\$244.85	\$162.74
066-220-18	ATIENZA ANNABELLE L	5542 MIRROR	\$244.85	\$162.74
066-220-19	HAMMEL, CARL & SOPHORN	10007 BERRYESSA	\$244.85	\$162.74
066-220-20	ARTLIP JEFFREY DEAN	10019 BERRYESSA	\$244.85	\$162.74
066-220-21	MORGAN COREY & REBECCA	10031 BERRYESSA	\$244.85	\$162.74
066-220-22	PATEL, ANJNIDEVI P & PRAVINCHANDI	10043 BERRYESSA	\$244.85	\$162.74
066-220-23	ALQASEMI, NAFEA	10055 BERRYESSA	\$244.85	\$162.74
066-220-24	HUTSELL, TRACY C & TERESA V	10069 BERRYESSA	\$244.85	\$162.74
066-220-25	JIANG JOHN W ETAL	10081 BERRYESSA	\$244.85	\$162.74
066-220-26	KAWADA PATRICIA R TR	10093 BERRYESSA	\$244.85	\$162.74
066-220-27	BENNETT JACKIE A & DAVID L	10103 BERRYESSA	\$244.85	\$162.74
066-220-28	PEREZ ROBERTO ETAL	10109 BERRYESSA	\$244.85	\$162.74
066-220-29	MCKENNA, MICHAEL J & ALICIA	10115 BERRYESSA	\$244.85	\$162.74
066-220-30	LE THUY T TR	10121 BERRYESSA	\$244.85	\$162.74
066-220-31	HARRIS MARK D	10127 BERRYESSA	\$244.85	\$162.74
066-220-32	GONZALES, ERICK S & MABEL R	10133 BERRYESSA	\$244.85	\$162.74
066-220-33	CASTELLON, RAYMOND S JR & ARMIN	10139 BERRYESSA	\$244.85	\$162.74

6/6/2023

Zone C-3: Spanos Park West Landscape Maintenance District
Annual Assessment Roll

APN	OWNER	LOCATION	MAX ASSMT	ACTUAL ASSMT
066-220-34	SANTINI, DAVID & CATHERINE TR	10145 BERRYESSA	\$244.85	\$162.74
066-220-35	LO KOU & VANG BAO	10146 BERRYESSA	\$244.85	\$162.74
066-220-36	MOORE, ELDRIDGE TR	10138 BERRYESSA	\$244.85	\$162.74
066-220-37	WALTON, STEPHANI TR	10130 BERRYESSA	\$244.85	\$162.74
066-220-38	LE, HENRY & PHUNG THI TR	10122 BERRYESSA	\$244.85	\$162.74
066-220-39	SKINNER, KURT R & LINDA	10114 BERRYESSA	\$244.85	\$162.74
066-220-40	MANGRUM, MATHEW T & NATALIE A	10106 BERRYESSA	\$244.85	\$162.74
066-220-41	GONG, CHUN TIN & YUEH MING TR	10092 BERRYESSA	\$244.85	\$162.74
066-220-42	HUANG, JUN & YAN YUN	10078 BERRYESSA	\$244.85	\$162.74
066-220-43	DOWLING, TERRENCE M & ETHEL A	10060 BERRYESSA	\$244.85	\$162.74
066-220-44	SLAUGHTER, ALTON J SR	10036 BERRYESSA	\$244.85	\$162.74
066-220-45	HOANG, TIEN X	10020 BERRYESSA	\$244.85	\$162.74
066-220-46	DEOLIVEIRA, DARIN & MELINDA TR	10004 BERRYESSA	\$244.85	\$162.74
066-220-47	BROOKS EVERETT	10011 REFLECTION	\$244.85	\$162.74
066-220-48	GOODI, DANTE ETAL	10017 REFLECTION	\$244.85	\$162.74
066-220-49	LUO WENYI	10023 REFLECTION	\$244.85	\$162.74
066-220-50	MCFADDEN WAYNE A TR	10029 REFLECTION	\$244.85	\$162.74
066-220-51	MEDINA, CARLOS ERICK & SANDRA	10035 REFLECTION	\$244.85	\$162.74
066-220-52	OCHOA JULIAN & OCHOA MARLENE	10101 REFLECTION	\$244.85	\$162.74
066-220-53	BAIRD, MICHAEL T & SONYA A TR	10113 REFLECTION	\$244.85	\$162.74
066-220-54	HADI AHMED	10125 REFLECTION	\$244.85	\$162.74
066-220-55	MARTINEZ DAVID R ETAL	10137 REFLECTION	\$244.85	\$162.74
066-220-56	STOCKTON CITY OF	5731 MOKELUMNE	\$0.00	\$0.00
066-230-01	PERKINS, HENRY R & MARY A	10144 NOYO	\$244.85	\$162.74
066-230-02	AHEDO, RICARDO & MARY LUCIA F	10136 NOYO	\$244.85	\$162.74
066-230-03	GOZON, GODAR G TR ETAL	10128 NOYO	\$244.85	\$162.74
066-230-04	ZHU, BAOSHEN & XIUQIN	10120 NOYO	\$244.85	\$162.74
066-230-05	LOPEZ ANDRES & NATALIE	10112 NOYO	\$244.85	\$162.74
066-230-06	NGUYEN, DEAN DUNG TR	10104 NOYO	\$244.85	\$162.74
066-230-07	CRUZ, ISABELITA I	10060 NOYO	\$244.85	\$162.74
066-230-08	TESTO, TROY A ETAL	10052 NOYO	\$244.85	\$162.74
066-230-09	ARQUINES, ANNIE G TR	10042 NOYO	\$244.85	\$162.74
066-230-10	NGUYEN, CHINH D & BOILAN TR	10034 NOYO	\$244.85	\$162.74
066-230-11	OLMEDO, DANIEL & YOLANDA	10026 NOYO	\$244.85	\$162.74
066-230-12	RAMIREZ, STEVEN B & MARIA E	10018 NOYO	\$244.85	\$162.74
066-230-13	WEBB, JOHN S & CHIN H	10010 NOYO	\$244.85	\$162.74
066-230-14	BROWN, JOSHUA R & MARIA L	5306 NAVARRO	\$244.85	\$162.74
066-230-15	NOMURA, CARRIE ETAL	5320 NAVARRO	\$244.85	\$162.74
066-230-16	HERNANDEZ, FRANK & RITCHIE P TR	5338 NAVARRO	\$244.85	\$162.74
066-230-17	KAMBARA KORY A	5354 NAVARRO	\$244.85	\$162.74
066-230-18	LAGASPI, WILFREDA	5370 NAVARRO	\$244.85	\$162.74
066-230-19	CARTER, CARL & ENID C	10003 COPCO	\$244.85	\$162.74
066-230-20	CHEN CHANG TIAN ETAL	10009 COPCO	\$244.85	\$162.74
066-230-21	YANG LUE & LEE	10023 COPCO	\$244.85	\$162.74
066-230-22	RONG, JOSEPH & MEI	10039 COPCO	\$244.85	\$162.74
066-230-23	BAGGETT, ADAM P & CARA C	10111 COPCO	\$244.85	\$162.74
066-230-24	BOLLINGER, DAVID A & ALYCIA M	10125 COPCO	\$244.85	\$162.74
066-230-25	NORDHAUSEN CHRISTIAN & ZEITER EL	10143 COPCO	\$244.85	\$162.74
066-230-26	BARTLETT TERRY MARK	5350 COSUMNES	\$244.85	\$162.74
066-230-27	LUONG, DEREK D & AILAN	10154 COPCO	\$244.85	\$162.74
066-230-28	GHUMAN, AMRIT PAL K ETAL	10138 COPCO	\$244.85	\$162.74
066-230-29	ALIRE, BERNARDO C JR	10122 COPCO	\$244.85	\$162.74

6/6/2023

Zone C-3: Spanos Park West Landscape Maintenance District
Annual Assessment Roll

APN	OWNER	LOCATION	MAX ASSMT	ACTUAL ASSMT
066-230-30	HOLMAN, ERIC	10108 COPCO	\$244.85	\$162.74
066-230-31	NGO, PETER T	10048 COPCO	\$244.85	\$162.74
066-230-32	ROY ZACHARY & SARAH	10036 COPCO	\$244.85	\$162.74
066-230-33	MORALES, EUGENIO JR & MARY E	10020 COPCO	\$244.85	\$162.74
066-230-34	NCT AMT LLC	10006 COPCO	\$244.85	\$162.74
066-230-35	NGUYEN, VI TUONG	10013 NOYO	\$244.85	\$162.74
066-230-36	GUNDERSON, GARY A & NICOLE R	10021 NOYO	\$244.85	\$162.74
066-230-37	FISCHER, JOHN W & VALERIE	10033 NOYO	\$244.85	\$162.74
066-230-38	RODRIGUEZ ROBERT J BLANCO & ROD	10045 NOYO	\$244.85	\$162.74
066-230-39	PRUETT, JAMES F & MILDRED A TR	10057 NOYO	\$244.85	\$162.74
066-230-40	MCFADDEN WAYNE A	10105 NOYO	\$244.85	\$162.74
066-230-41	VU, BRIAN & TRICIA	10117 NOYO	\$244.85	\$162.74
066-230-42	ZHANG, JING & LING	10123 NOYO	\$244.85	\$162.74
066-230-43	TAVAKOLI, BEHZAD	10135 NOYO	\$244.85	\$162.74
066-230-44	VALDEZ, MARTHA	10147 NOYO	\$244.85	\$162.74
066-230-45	KOBAYASHI, CARY & DEANNA Y	5355 COSUMNES	\$244.85	\$162.74
066-230-46	GALLEGOS, JUAN M	5343 COSUMNES	\$244.85	\$162.74
066-230-47	FRIAS, JOSE M & SANDRA C	10221 COPCO	\$244.85	\$162.74
066-230-48	AHIO HEILALA	10207 COPCO	\$244.85	\$162.74
066-230-49	ARROYO, ELIO CESAR	10224 COPCO	\$244.85	\$162.74
066-230-50	SHEHADEH RIYAD & RETA	10210 COPCO	\$244.85	\$162.74
066-230-51	ROMAN, HECTOR & ESTELA	10203 NOYO	\$244.85	\$162.74
066-230-52	BARAJAS, TERESA	10202 NOYO	\$244.85	\$162.74
066-240-01	QUISQUIRIN, BENJAMIN Q & VIOLETA	5553 RIDGEVIEW	\$244.85	\$162.74
066-240-02	LEW, NORMAN S & ZIHONG	5549 RIDGEVIEW	\$244.85	\$162.74
066-240-03	RAMIREZ, PETER R & JENNIFER E	5539 RIDGEVIEW	\$244.85	\$162.74
066-240-04	MUNDY WILLIAM JOHN III	5533 RIDGEVIEW	\$244.85	\$162.74
066-240-05	MARCIA, JEFFERSON F & AMELITA R	5527 RIDGEVIEW	\$244.85	\$162.74
066-240-06	KONINI RENALD & SUBENDRA KONINI	5519 RIDGEVIEW	\$244.85	\$162.74
066-240-07	MAX WIN INVESTMENTS LLC	5515 RIDGEVIEW	\$244.85	\$162.74
066-240-08	HARRIS ERIC MICHAEL	5503 RIDGEVIEW	\$244.85	\$162.74
066-240-09	PRASAD SHAMAN & SHARMA SHIVIKA	5497 RIDGEVIEW	\$244.85	\$162.74
066-240-10	BATES HAROLD JR	5491 RIDGEVIEW	\$244.85	\$162.74
066-240-11	MENESES KARL JAVA	5485 RIDGEVIEW	\$244.85	\$162.74
066-240-12	LOPEZ, MARIE ELIZABETH	5477 RIDGEVIEW	\$244.85	\$162.74
066-240-13	HOOPER STEVEN R & JENNIFER L TR	5469 RIDGEVIEW	\$244.85	\$162.74
066-240-14	ARCINIEGA, RUBEN H & TRACY M	5463 RIDGEVIEW	\$244.85	\$162.74
066-240-15	CAMAMA, GILDA N TR	5457 RIDGEVIEW	\$244.85	\$162.74
066-240-16	LEE, DONG HYUN	5449 RIDGEVIEW	\$244.85	\$162.74
066-240-17	WONG, CHRISTINA	5441 RIDGEVIEW	\$244.85	\$162.74
066-240-18	SVK HOLDINGS LLC	5435 RIDGEVIEW	\$244.85	\$162.74
066-240-19	LONG CHERI DIANE TR	5429 RIDGEVIEW	\$244.85	\$162.74
066-240-20	SICSIC, ALBERTO & HELEN	5421 RIDGEVIEW	\$244.85	\$162.74
066-240-21	CHAN, WALTER W & LINDA H TR	5413 RIDGEVIEW	\$244.85	\$162.74
066-240-22	CHAU, JENIE	5407 RIDGEVIEW	\$244.85	\$162.74
066-240-23	PASCUA, ALFREDO & HELEN	5401 RIDGEVIEW	\$244.85	\$162.74
066-240-24	GILL, MICHAEL S & SHANECQUA M	5393 RIDGEVIEW	\$244.85	\$162.74
066-240-25	VILLAMOR, REYNALDO M & KAREN M	5387 RIDGEVIEW	\$244.85	\$162.74
066-240-26	NOGUEIRA AUSTIN RICHARD & REBEC	5379 RIDGEVIEW	\$244.85	\$162.74
066-240-27	MOSQUEDA, CARLOS S & GABRIELA A	5373 RIDGEVIEW	\$244.85	\$162.74
066-240-28	ORNELAS, HECTOR & FABIOLA	5365 RIDGEVIEW	\$244.85	\$162.74
066-240-29	BELL, JACOB J & AMBER H	5359 RIDGEVIEW	\$244.85	\$162.74

6/6/2023

Zone C-3: Spanos Park West Landscape Maintenance District
Annual Assessment Roll

APN	OWNER	LOCATION	MAX ASSMT	ACTUAL ASSMT
066-240-30	MAI HUNG & VAN DAI T	5351 RIDGEVIEW	\$244.85	\$162.74
066-240-31	HERNANDEZ, LIBORIO & ISABEL	5345 RIDGEVIEW	\$244.85	\$162.74
066-240-32	LUGO, JOEL M & LISA E	5337 RIDGEVIEW	\$244.85	\$162.74
066-240-33	OTT, RANDOLPH HARVEY	5331 RIDGEVIEW	\$244.85	\$162.74
066-240-34	MICHAUD JERROLD S & SHAO ZHEN	5323 RIDGEVIEW	\$244.85	\$162.74
066-240-35	MENDOZA LUIS ALFONSO VERON & HI	5317 RIDGEVIEW	\$244.85	\$162.74
066-240-36	BROGGER, DANIEL & ADRIANA	5311 RIDGEVIEW	\$244.85	\$162.74
066-240-37	EASLEY-JACKSON TRINA ETAL	5305 RIDGEVIEW	\$244.85	\$162.74
066-240-38	MICHELSON, PETER	5466 RIDGEVIEW	\$244.85	\$162.74
066-240-39	VAN, MOLIKA	5458 RIDGEVIEW	\$244.85	\$162.74
066-240-40	TORRES MARIA ELENA ETAL	5450 RIDGEVIEW	\$244.85	\$162.74
066-240-41	TIMMINS WILLIAM HENRY & AMY JO	5444 RIDGEVIEW	\$244.85	\$162.74
066-240-42	BUI TINA	5436 RIDGEVIEW	\$244.85	\$162.74
066-240-43	LEW, NORMAN & ZIHONG	5430 RIDGEVIEW	\$244.85	\$162.74
066-240-44	VO LINH N	5422 RIDGEVIEW	\$244.85	\$162.74
066-240-45	LE, LINH ETAL	5416 RIDGEVIEW	\$244.85	\$162.74
066-240-46	LOPEZ, JORGE L & ANA G	5410 RIDGEVIEW	\$244.85	\$162.74
066-240-47	CHALK, CRAIG A & SUSHIL K TR	5404 RIDGEVIEW	\$244.85	\$162.74
066-240-48	PIZARRO, VALERIE A	5390 RIDGEVIEW	\$244.85	\$162.74
066-240-49	NGUYEN, CHINH D T & BOILAN TR	5324 RIDGEVIEW	\$244.85	\$162.74
066-240-50	ZEGARRA, JAVIER E & CAROLINA	5318 RIDGEVIEW	\$244.85	\$162.74
066-240-51	BISLA BRIJ DEV SINGH & SURRINDER K	5312 RIDGEVIEW	\$244.85	\$162.74
066-240-52	OSILLA JIMMY F & JULIE	5306 RIDGEVIEW	\$244.85	\$162.74
066-240-53	POSEY, WILLIAM D & SHANNON M	5302 RIDGEVIEW	\$244.85	\$162.74
066-240-54	NGUYEN, PHONG T & JOANN A TR	5560 RIDGEVIEW	\$244.85	\$162.74
066-240-55	CHAVEZ, MAXX ETAL	5552 RIDGEVIEW	\$244.85	\$162.74
066-240-56	DUNSING, AARON & HOPE	5546 RIDGEVIEW	\$244.85	\$162.74
066-240-57	PHAM, LINDA THUY & JEFFREY BUAL	5534 RIDGEVIEW	\$244.85	\$162.74
066-240-58	RODRIGUEZ, CESAR	5528 RIDGEVIEW	\$244.85	\$162.74
066-240-59	STOCKTON CITY OF	5597 SCOTT CREEK	\$0.00	\$0.00
066-240-60	STOCKTON CITY OF	5391 SCOTT CREEK	\$0.00	\$0.00
066-240-61	STOCKTON CITY OF	5388 EIGHT MILE	\$0.00	\$0.00
066-240-62	STOCKTON CITY OF	5590 EIGHT MILE	\$0.00	\$0.00
066-240-63	STOCKTON CITY OF	5391 SCOTT CREEK	\$0.00	\$0.00
066-250-01	SEARCY, FRANK R & MARINA T TR	5783 WESTCHESTER	\$244.85	\$162.74
066-250-02	KUREK, JORGE J & GABRIELA TR	5779 WESTCHESTER	\$244.85	\$162.74
066-250-03	LAROT MARIBETH ETAL	5775 WESTCHESTER	\$244.85	\$162.74
066-250-04	MORRIS, RICHARD & RAQUEL	5771 WESTCHESTER	\$244.85	\$162.74
066-250-05	HILLMON BENJAMIN & DIANE TR	5767 WESTCHESTER	\$244.85	\$162.74
066-250-06	BUN, PHANNA	5763 WESTCHESTER	\$244.85	\$162.74
066-250-07	JUANO, JACQUELINE TR	5759 WESTCHESTER	\$244.85	\$162.74
066-250-08	MILLER, TAMARA K	5755 WESTCHESTER	\$244.85	\$162.74
066-250-09	MARTINEZ BRIGIDO HERNANDEZ & HE	5751 WESTCHESTER	\$244.85	\$162.74
066-250-10	LEW, NORMAN SW & ZIHONG	5747 WESTCHESTER	\$244.85	\$162.74
066-250-11	OLIVA FELIPE & IRMA	5743 WESTCHESTER	\$244.85	\$162.74
066-250-12	RAPISURA, ROBERT J & MYRNA D	5739 WESTCHESTER	\$244.85	\$162.74
066-250-13	ROLLERI LORI R	5735 WESTCHESTER	\$244.85	\$162.74
066-250-14	BERRY, JAMES M & SALLY J	5731 WESTCHESTER	\$244.85	\$162.74
066-250-15	UNGER, EDWARD A & FLORENCE T	5727 WESTCHESTER	\$244.85	\$162.74
066-250-16	MARQUEZ, JUAN M & IRMA M	5723 WESTCHESTER	\$244.85	\$162.74
066-250-17	RAJCA MAGDALENA	5719 WESTCHESTER	\$244.85	\$162.74
066-250-18	ALBINO, OSCAR F & MARY ANGELINE	5715 WESTCHESTER	\$244.85	\$162.74

6/6/2023

Zone C-3: Spanos Park West Landscape Maintenance District
Annual Assessment Roll

APN	OWNER	LOCATION	MAX ASSMT	ACTUAL ASSMT
066-250-19	BRADY, CLEOF E A ETAL	5711 WESTCHESTER	\$244.85	\$162.74
066-250-20	HIGHFILL, JAMES R	5707 WESTCHESTER	\$244.85	\$162.74
066-250-21	GREGORY, C DAVID & BOBBIE S TR	5703 WESTCHESTER	\$244.85	\$162.74
066-250-22	FRANDO, TRINIDAD JR & ALMAEVA J	5675 WESTCHESTER	\$244.85	\$162.74
066-250-23	BROOKS TED & JENNIFER	5671 WESTCHESTER	\$244.85	\$162.74
066-250-24	LUNA, CELESTE M	5667 WESTCHESTER	\$244.85	\$162.74
066-250-25	BARRAGAN, JUAN MANUEL & MARIA	5663 WESTCHESTER	\$244.85	\$162.74
066-250-26	VILARINO MICHAEL F & LISSET TR	5659 WESTCHESTER	\$244.85	\$162.74
066-250-27	MCINTOSH, TASVEER K	5655 WESTCHESTER	\$244.85	\$162.74
066-250-28	RICHMOND, MARK C & ELIZABETH	5651 WESTCHESTER	\$244.85	\$162.74
066-250-29	ROSE, ANN M TR	5647 WESTCHESTER	\$244.85	\$162.74
066-250-30	GREEN TIANOE D ETAL	5643 WESTCHESTER	\$244.85	\$162.74
066-250-31	BARRERA, GUSTAVO I & GENEVIEVE E	5639 WESTCHESTER	\$244.85	\$162.74
066-250-32	LOZANO, ANDRES & MARGARITA	5635 WESTCHESTER	\$244.85	\$162.74
066-250-33	LINCOLN, KEVIN JEFFREY II & BONNIE	5631 WESTCHESTER	\$244.85	\$162.74
066-250-34	ANGELO, THOMAS W & AUNDREA E	5627 WESTCHESTER	\$244.85	\$162.74
066-250-35	MCLAUGHLIN, DUANE JR & KATIE	5623 WESTCHESTER	\$244.85	\$162.74
066-250-36	LYNCH, RICHARD & MARIA	5619 WESTCHESTER	\$244.85	\$162.74
066-250-37	PAZ, JUN G & SHEILA P TR	5615 WESTCHESTER	\$244.85	\$162.74
066-250-38	UMBAY, CHERYL S	5611 WESTCHESTER	\$244.85	\$162.74
066-250-39	ALLEN ROBERT WESLEY ETAL	5607 WESTCHESTER	\$244.85	\$162.74
066-250-40	YOUNG MARLENE ELIZABETH	5628 WESTCHESTER	\$244.85	\$162.74
066-250-41	PHAN, TOAN & THU CINDY	5632 WESTCHESTER	\$244.85	\$162.74
066-250-42	YUDNICH, NISHKA M TR	5636 WESTCHESTER	\$244.85	\$162.74
066-250-43	TAKHAR, JOHN S & KULDIP K	5640 WESTCHESTER	\$244.85	\$162.74
066-250-44	PANDHER HARNEK S & PANDHER NAV	5644 WESTCHESTER	\$244.85	\$162.74
066-250-45	MENDOZA, ALEXIS V & MARCELINA D	5648 WESTCHESTER	\$244.85	\$162.74
066-250-46	KHEHRA MANWINDER S	10946 MEADOWMONT	\$244.85	\$162.74
066-250-47	TURNER, LENUARD	10932 MEADOWMONT	\$244.85	\$162.74
066-250-48	MERCADO, MARILOU M	10920 MEADOWMONT	\$244.85	\$162.74
066-250-49	ENGLAND KEITH & ADRIANNA	10908 MEADOWMONT	\$244.85	\$162.74
066-250-50	SREY, SUSANA S ETAL	10830 MEADOWMONT	\$244.85	\$162.74
066-250-51	HUANG JEFF C & JEFF C	10818 MEADOWMONT	\$244.85	\$162.74
066-250-52	EREMEYEFF, IRENE K TR	10806 MEADOWMONT	\$244.85	\$162.74
066-250-53	GUINTU, CHRISTOPHER & MA ELOISA	10805 MEADOWMONT	\$244.85	\$162.74
066-250-54	SPENCER, DUANE W & GLADYS M TR	10817 MEADOWMONT	\$244.85	\$162.74
066-250-55	METCALF JANELL	10829 MEADOWMONT	\$244.85	\$162.74
066-250-56	LI ZHUOYAO & HUANG SULING	10831 MEADOWMONT	\$244.85	\$162.74
066-250-57	FOO ANTHONY RAY & FOO CHRISTINA	10909 MEADOWMONT	\$244.85	\$162.74
066-250-58	DINH HIEU FAMILY INVESTMENTS LLC	10923 MEADOWMONT	\$244.85	\$162.74
066-250-59	BERMEJO JOSE DANIEL & JESSICA GIUI	10935 MEADOWMONT	\$244.85	\$162.74
066-250-60	RAMOS, LEONEL C & VELIA BETTY	10947 MEADOWMONT	\$244.85	\$162.74
066-250-61	DELGADO, JOEL S & MING L	5726 WESTCHESTER	\$244.85	\$162.74
066-250-62	GARRETT, KAREN E	5732 WESTCHESTER	\$244.85	\$162.74
066-250-63	COMPO TOMMIE & ARLINDA TERESA	5738 WESTCHESTER	\$244.85	\$162.74
066-250-64	SUMMERS MATTHEW T SR & LORRAIN	5742 WESTCHESTER	\$244.85	\$162.74
066-250-65	HIPOLITO, JESSIE & VICTORIA F	5746 WESTCHESTER	\$244.85	\$162.74
066-250-66	WOOD, JACK L & DIANE MAY TR	5750 WESTCHESTER	\$244.85	\$162.74
066-250-67	MAHARAJ RONIEL C & MICHELLE S	5758 WESTCHESTER	\$244.85	\$162.74
066-250-68	LIU, WEN H & LING Y	5762 WESTCHESTER	\$244.85	\$162.74
066-260-01	BANKS, JOHN & SAN	10801 MERRITT	\$244.85	\$162.74
066-260-02	ESPINOZA, TONY RAUL & JENNIFER	10813 MERRITT	\$244.85	\$162.74

6/6/2023

Zone C-3: Spanos Park West Landscape Maintenance District
Annual Assessment Roll

APN	OWNER	LOCATION	MAX ASSMT	ACTUAL ASSMT
066-260-03	GREENE, KIRK & CHANTHA	10825 MERRITT	\$244.85	\$162.74
066-260-04	WILLARD, JOHN S JR & ELAINA M	10837 MERRITT	\$244.85	\$162.74
066-260-05	FAUCETT, ANDREW B ETAL	10849 MERRITT	\$244.85	\$162.74
066-260-06	HUMPHREYS, ROBERT G JR & CHRISTI	10861 MERRITT	\$244.85	\$162.74
066-260-07	GENERAO JEFFREY F & GENERAO AQU	10869 MERRITT	\$244.85	\$162.74
066-260-08	BARAJAS, ANCELMO A & SANDRA	10917 MERRITT	\$244.85	\$162.74
066-260-09	SHADRICK, MELVIN J JR & MARIA I	10929 MERRITT	\$244.85	\$162.74
066-260-10	CENDANA, CATALINO R JR & ANNABEL	10941 MERRITT	\$244.85	\$162.74
066-260-11	OSPINA, LUZANGELA	10953 MERRITT	\$244.85	\$162.74
066-260-12	LOPEZ IVAN & ROSAS CHRISTINA S	10965 MERRITT	\$244.85	\$162.74
066-260-13	PHOU, RICHARD T & SOKHA	10977 MERRITT	\$244.85	\$162.74
066-260-14	BERNALDEZ, ROGELIO & ROCHELLE	5987 SILVER OAK	\$244.85	\$162.74
066-260-15	SING, SOCHEATA & TRAN	5981 SILVER OAK	\$244.85	\$162.74
066-260-16	HOWARD SHONDALE D SR & CASSAN	5975 SILVER OAK	\$244.85	\$162.74
066-260-17	MONTGOMERY PHILIP LENN & MICHE	5969 SILVER OAK	\$244.85	\$162.74
066-260-18	DOMINGUEZ, JESUS V & JESUS V TR	5963 SILVER OAK	\$244.85	\$162.74
066-260-19	SANTOS ALFRED & LETICIA L	5957 SILVER OAK	\$244.85	\$162.74
066-260-20	ZHANG, YINGBO & YU	5951 SILVER OAK	\$244.85	\$162.74
066-260-21	DINH, MINH QUANG & NGUYET MINH	5945 SILVER OAK	\$244.85	\$162.74
066-260-22	VICENCIO, MARITESS C	5939 SILVER OAK	\$244.85	\$162.74
066-260-23	CANCINO, GABRIEL P & DEEPAK	5933 SILVER OAK	\$244.85	\$162.74
066-260-24	VINCENT, MATTHEW W & GISELLE C	5927 SILVER OAK	\$244.85	\$162.74
066-260-25	BLACKSHEAR JASON & BLACKSHEAR LI	5921 SILVER OAK	\$244.85	\$162.74
066-260-26	TRINIDAD, ARTURO S & CARMELITA L	5915 SILVER OAK	\$244.85	\$162.74
066-260-27	BAIDOO, PETER K TR	5909 SILVER OAK	\$244.85	\$162.74
066-260-28	PHAN, DONG VAN ETAL	5903 SILVER OAK	\$244.85	\$162.74
066-260-29	TRANG, THAM THI	5897 SILVER OAK	\$244.85	\$162.74
066-260-30	CHIU, VINCENT & WING SZE	5891 SILVER OAK	\$244.85	\$162.74
066-260-31	MARTINEZ, MICHELE R	5885 SILVER OAK	\$244.85	\$162.74
066-260-32	GAOAT CERINA	5879 SILVER OAK	\$244.85	\$162.74
066-260-33	MCDANIEL ALLEN, NADINE Y	5873 SILVER OAK	\$244.85	\$162.74
066-260-34	BAJWA, TANVEER & APREET	5867 SILVER OAK	\$244.85	\$162.74
066-260-35	WINGS OF HEALING MINISTRIES	5861 SILVER OAK	\$244.85	\$162.74
066-260-36	SWIFT, MATTHEW & ABIGAILE MARIE	5855 SILVER OAK	\$244.85	\$162.74
066-260-37	HELTZEL FRENCH, LINDA L	5849 SILVER OAK	\$244.85	\$162.74
066-260-38	LEE, WAH C & FONG L TR	5843 SILVER OAK	\$244.85	\$162.74
066-260-39	ESTACIO ALLAN G & MARIFI ETAL	5837 SILVER OAK	\$244.85	\$162.74
066-260-40	JOUNG YOUNG HEE	5831 SILVER OAK	\$244.85	\$162.74
066-260-41	JEW, GORDON LYLE	5825 SILVER OAK	\$244.85	\$162.74
066-260-42	OKROKVERTSKHOV, GEORGY	10802 MERRITT	\$244.85	\$162.74
066-260-43	MATTHEWS TREVOR JAMES & JAZMIN	10816 MERRITT	\$244.85	\$162.74
066-260-44	BISHOP, RICHARD K & JEANETTA K	10830 MERRITT	\$244.85	\$162.74
066-260-45	YUMUL, DANILO S & BELEN E	10842 MERRITT	\$244.85	\$162.74
066-260-46	GIBSON, HOWARD E JR & MINDY S	10854 MERRITT	\$244.85	\$162.74
066-260-47	PRESTOSA, PATERNO & NORMITA L TF	10866 MERRITT	\$244.85	\$162.74
066-260-48	KARAN, RICKNAUTH & DAVITRI	10914 MERRITT	\$244.85	\$162.74
066-260-49	OUTLAW, JOE E & IRENE T	10926 MERRITT	\$244.85	\$162.74
066-260-50	DURAN BENITO VINCENT & ALCANTA	10938 MERRITT	\$244.85	\$162.74
066-260-51	LEUNG, LELAND	10950 MERRITT	\$244.85	\$162.74
066-260-52	BINGHAM, AMY M	10962 MERRITT	\$244.85	\$162.74
066-260-53	RIVAS, JOSHUA & ALISHA	10976 MERRITT	\$244.85	\$162.74
066-260-54	ALARCON, EMMA	5932 SILVER OAK	\$244.85	\$162.74

6/6/2023

Zone C-3: Spanos Park West Landscape Maintenance District
Annual Assessment Roll

APN	OWNER	LOCATION	MAX ASSMT	ACTUAL ASSMT
066-260-55	REYNA, FIDEL	5926 SILVER OAK	\$244.85	\$162.74
066-260-56	CASTILLO EDWIN A	5920 SILVER OAK	\$244.85	\$162.74
066-260-57	NGUYEN, MY HONG	5914 SILVER OAK	\$244.85	\$162.74
066-260-58	BARAYUGA, NOEL P & NELLIE	5908 SILVER OAK	\$244.85	\$162.74
066-260-59	RINCON SAMUEL T JR & STEPHANIE N	5902 SILVER OAK	\$244.85	\$162.74
066-260-60	MONASTA, JOSEPH & AMY	5898 SILVER OAK	\$244.85	\$162.74
066-260-61	PHONGSAVATH, ANOUSITH L	5892 SILVER OAK	\$244.85	\$162.74
066-260-62	GEMORA WILLIAM E & BETSY O	5886 SILVER OAK	\$244.85	\$162.74
066-260-63	MATTHEWS, TREVOR JAMES	5880 SILVER OAK	\$244.85	\$162.74
066-260-64	JOVEL, JOSE R & YANNIRA V	5876 SILVER OAK	\$244.85	\$162.74
066-270-01	WARDRIP, DAN A & ELIZABETH G TR	5819 SILVER OAK	\$244.85	\$162.74
066-270-02	BOHI, KENNETH H & BARBARA F	5813 SILVER OAK	\$244.85	\$162.74
066-270-03	WAYNE, SHEILA	5807 SILVER OAK	\$244.85	\$162.74
066-270-04	BOHI, MICHAEL F & KRISTIN	6173 SILVER OAK	\$244.85	\$162.74
066-270-05	BREHM HARRISON S & MARY T	6165 SILVER OAK	\$244.85	\$162.74
066-270-06	NJOGU LUCY NGIMA	6157 SILVER OAK	\$244.85	\$162.74
066-270-07	NISHIMURA, THEODORE & SANDRA	6149 SILVER OAK	\$244.85	\$162.74
066-270-08	HERNANDEZ KARLA L	6141 SILVER OAK	\$244.85	\$162.74
066-270-09	VELAZQUEZ ERNESTO	6133 SILVER OAK	\$244.85	\$162.74
066-270-10	SADBERRY, JOHN A & STEPHANIE L	6127 SILVER OAK	\$244.85	\$162.74
066-270-11	ZAVALA GREGORY A SR & MARY H TR	6115 SILVER OAK	\$244.85	\$162.74
066-270-12	ZAVALA, GLORIA	6107 SILVER OAK	\$244.85	\$162.74
066-270-13	JARAVAZA, SIMBARASHE	6101 SILVER OAK	\$244.85	\$162.74
066-270-14	TRAN, HUNG	6095 SILVER OAK	\$244.85	\$162.74
066-270-15	DANG, TUYETANH	6089 SILVER OAK	\$244.85	\$162.74
066-270-16	LEE, VICTOR & STELLA TR	6077 SILVER OAK	\$244.85	\$162.74
066-270-17	PHAN, THONG HUU & HOA THI PHAN	6071 SILVER OAK	\$244.85	\$162.74
066-270-18	RAQUEL, STANLEY SR	6065 SILVER OAK	\$244.85	\$162.74
066-270-19	QUIROZ, JOHNATTAN P & VIENNA V	6059 SILVER OAK	\$244.85	\$162.74
066-270-20	CORPUZ, CLARISSA	6053 SILVER OAK	\$244.85	\$162.74
066-270-21	DE LA PAZ, MARTIN E JR	6047 SILVER OAK	\$244.85	\$162.74
066-270-22	PHAM, HARRISON P	6041 SILVER OAK	\$244.85	\$162.74
066-270-23	ZEVELY, DAVID MICHAEL & CATHERINI	6035 SILVER OAK	\$244.85	\$162.74
066-270-24	SINGH, JASBIR & HARJEET K TR	6029 SILVER OAK	\$244.85	\$162.74
066-270-25	NGUYEN, MIMI	6023 SILVER OAK	\$244.85	\$162.74
066-270-26	OSPINA, OCTAVIO & MYRIAM	6017 SILVER OAK	\$244.85	\$162.74
066-270-27	PANUGAO, EMMANUEL & ALNIE	6011 SILVER OAK	\$244.85	\$162.74
066-270-28	LE, HOANG D	6005 SILVER OAK	\$244.85	\$162.74
066-270-29	SCHUBERT, BILL F & NICOLE A	5999 SILVER OAK	\$244.85	\$162.74
066-270-30	UY, CONRAD D & EDITH	5993 SILVER OAK	\$244.85	\$162.74
066-270-31	ADEREMI, WALE	10956 LAKEMORE	\$244.85	\$162.74
066-270-32	KONG DAVID S & SOPHANITH S TR	10948 LAKEMORE	\$244.85	\$162.74
066-270-33	FASANO, ARNOLD R & BOBBIE J	10940 LAKEMORE	\$244.85	\$162.74
066-270-34	CHEN, LARRY Z & CHRISTINA	10932 LAKEMORE	\$244.85	\$162.74
066-270-35	HALLIGAN, BRIAN J & KELLY ANNE	10924 LAKEMORE	\$244.85	\$162.74
066-270-36	OLALIA, RUTH ANNE	10916 LAKEMORE	\$244.85	\$162.74
066-270-37	WILSKE, CRAIG TR	10908 LAKEMORE	\$244.85	\$162.74
066-270-38	SILLIMON LAIRD GORDON & ANGELA I	10852 LAKEMORE	\$244.85	\$162.74
066-270-39	VALDEZ KARINA CERNA	10844 LAKEMORE	\$244.85	\$162.74
066-270-40	YANEZ ALFREDO II & FLORES MARTHA	10836 LAKEMORE	\$244.85	\$162.74
066-270-41	LOZA, HENRY	10828 LAKEMORE	\$244.85	\$162.74
066-270-42	EGGLESTON, KAREN M TR	10820 LAKEMORE	\$244.85	\$162.74

6/6/2023

Zone C-3: Spanos Park West Landscape Maintenance District
Annual Assessment Roll

APN	OWNER	LOCATION	MAX ASSMT	ACTUAL ASSMT
066-270-43	HALSEY ANDREW J	10812 LAKEMORE	\$244.85	\$162.74
066-270-44	AGUIAR SALVADOR & BACA YEVETTE	10804 LAKEMORE	\$244.85	\$162.74
066-270-45	CEJA RAFAEL & SOL	10803 LAKEMORE	\$244.85	\$162.74
066-270-46	AUSTIN BERRY JAMILA	10811 LAKEMORE	\$244.85	\$162.74
066-270-47	PALACIOS HERNANDEZ, CRUZ PATRICI	10819 LAKEMORE	\$244.85	\$162.74
066-270-48	MORALES ABELARDO RODRIGUEZ	10827 LAKEMORE	\$244.85	\$162.74
066-270-49	LELIS, ELAINE	10835 LAKEMORE	\$244.85	\$162.74
066-270-50	HULSMAN, GEORGANNE G	10843 LAKEMORE	\$244.85	\$162.74
066-270-51	SINGH DILBAGH	10851 LAKEMORE	\$244.85	\$162.74
066-270-52	CARUTH BEVERLY FRANCENE	10905 LAKEMORE	\$244.85	\$162.74
066-270-53	TOLENTINO JEREMY & JOANNA	10913 LAKEMORE	\$244.85	\$162.74
066-270-54	MATHIS, CHARLES CORBETT III	10921 LAKEMORE	\$244.85	\$162.74
066-270-55	SCHULER, CHARLES D TR	10929 LAKEMORE	\$244.85	\$162.74
066-270-56	SARMIENTO, MIRASOL	10937 LAKEMORE	\$244.85	\$162.74
066-270-57	DONOVAN HELEN GARCIA TR	10945 LAKEMORE	\$244.85	\$162.74
066-270-58	BASSI, AMARJIT S & IKWANT K	10953 LAKEMORE	\$244.85	\$162.74
066-270-59	ABUARQOUB ODAI MOHAMMAD	6044 SILVER OAK	\$244.85	\$162.74
066-270-60	LE, DIAMOND N	6050 SILVER OAK	\$244.85	\$162.74
066-270-61	DO DANNY	6056 SILVER OAK	\$244.85	\$162.74
066-270-62	HENSON JOSHUA CHARLES & PAIGE VI	6064 SILVER OAK	\$244.85	\$162.74
066-270-63	SANDOVAL, JOHN M	6070 SILVER OAK	\$244.85	\$162.74
066-270-64	ABDULLAH, MAZEN	6076 SILVER OAK	\$244.85	\$162.74
066-270-65	PACE, TERRY Y	6080 SILVER OAK	\$244.85	\$162.74
066-270-66	WAKEFIELD, CHRISTOPHER D & RAQUI	6088 SILVER OAK	\$244.85	\$162.74
066-270-67	DE ALBA, ALEJANDRO & MARICELA	6094 SILVER OAK	\$244.85	\$162.74
066-270-68	YU, WILSON & LEANNE	6098 SILVER OAK	\$244.85	\$162.74
066-270-69	BIAGAS EMERY JR & BIAGAS SYREETA	6104 SILVER OAK	\$244.85	\$162.74
066-270-70	LI, ZHUOYAO	6112 SILVER OAK	\$244.85	\$162.74
066-270-71	ROBLEDO, JOE L & ELENA	6126 SILVER OAK	\$244.85	\$162.74
066-270-72	WARRAICH BALJEET SINGH & KAUR H	6132 SILVER OAK	\$244.85	\$162.74
066-270-73	STOCKTON CITY OF	6179 SILVER OAK	\$0.00	\$0.00
066-270-74	STOCKTON CITY OF	5803 SILVER OAK	\$0.00	\$0.00
066-270-75	STOCKTON CITY OF	UNASSIGNED	\$0.00	\$0.00
066-270-76	STOCKTON CITY OF	5795 SCOTT CREEK	\$0.00	\$0.00
066-270-77	STOCKTON CITY OF	UNASSIGNED	\$0.00	\$0.00
066-280-01	SANCHEZ ARTURO & JUANA L FLORES	6683 CRESTVIEW	\$244.85	\$162.74
066-280-02	BAUTISTA, CHRISTOPHER A & AGNES I	6679 CRESTVIEW	\$244.85	\$162.74
066-280-03	PINTOR, WILLIAM A	6671 CRESTVIEW	\$244.85	\$162.74
066-280-04	TRAN, LAM & ALINA	6665 CRESTVIEW	\$244.85	\$162.74
066-280-05	YAH, HILARY G SR & FLORENCE E	6659 CRESTVIEW	\$244.85	\$162.74
066-280-06	RAMIREZ, SHERRY L	6653 CRESTVIEW	\$244.85	\$162.74
066-280-07	NGUYEN, CHINH D T & BOILAN TR	6656 CRESTVIEW	\$244.85	\$162.74
066-280-08	GUZMAN MARIO TR	6662 CRESTVIEW	\$244.85	\$162.74
066-280-09	NWAOGU PRINCEWILL C & FAVOUR	6668 CRESTVIEW	\$244.85	\$162.74
066-280-10	LINKER MICHAEL T II & BRENDA LYNN	6674 CRESTVIEW	\$244.85	\$162.74
066-280-11	FALCO, DINAH T	6680 CRESTVIEW	\$244.85	\$162.74
066-280-12	DAVIS, JOANNE	6686 CRESTVIEW	\$244.85	\$162.74
066-280-13	SHA, ROGER & BETTY L TR	6310 ARROWOOD	\$244.85	\$162.74
066-280-14	AGUDA ARNIE R JR & AGUDA YVETTE	6318 ARROWOOD	\$244.85	\$162.74
066-280-15	VAUGHNS, CHRISTOPHER L SR & AMB	6326 ARROWOOD	\$244.85	\$162.74
066-280-16	BLISS, MILTON H & MARIA E	6334 ARROWOOD	\$244.85	\$162.74
066-280-17	AL RUOSAN, ELIZABETH E	6342 ARROWOOD	\$244.85	\$162.74

6/6/2023

Zone C-3: Spanos Park West Landscape Maintenance District
Annual Assessment Roll

APN	OWNER	LOCATION	MAX ASSMT	ACTUAL ASSMT
066-280-18	SINGH, GURCHARAN & HARMINDER K	6341 ARROWOOD	\$244.85	\$162.74
066-280-19	GOMEZ BRIAN DEAN	6333 ARROWOOD	\$244.85	\$162.74
066-280-20	ASNANI, MOHAN & BINA ETAL	6325 ARROWOOD	\$244.85	\$162.74
066-280-21	VARUGHESE, PHILIP & SUMA	6317 ARROWOOD	\$244.85	\$162.74
066-280-22	TA SON CHI TR ETAL	6309 ARROWOOD	\$244.85	\$162.74
066-280-23	NGUYEN, HUY MIKE & LIEN BICH TR	10852 ARROWOOD	\$244.85	\$162.74
066-280-24	ROSS, RODERICK & TANYA	10846 ARROWOOD	\$244.85	\$162.74
066-280-25	KAUR, PARMJIT	10840 ARROWOOD	\$244.85	\$162.74
066-280-26	PRESLEY RICHARD L & PRESLEY CHRIST	10834 ARROWOOD	\$244.85	\$162.74
066-280-27	WOFFORD CHRISTOPHER M & MEGAN	10828 ARROWOOD	\$244.85	\$162.74
066-280-28	LEE, KAMWAN & AUDREY	10822 ARROWOOD	\$244.85	\$162.74
066-280-29	ARRIOLA, AL JASON BINONGCAL & SAI	10816 ARROWOOD	\$244.85	\$162.74
066-280-30	JANUARY SHANISHA DEANDRA MICHE	10810 ARROWOOD	\$244.85	\$162.74
066-280-31	MAGSAYSAY JAYIUS BRYAN GALAPI &	6250 CRESTVIEW	\$244.85	\$162.74
066-280-32	AZAM CHAUDHRY ETAL	6258 CRESTVIEW	\$244.85	\$162.74
066-280-33	REDDY, HARISH C & PRAVEENJALI	6266 CRESTVIEW	\$244.85	\$162.74
066-280-34	MARMOLEJO JOSE MIGUEL ARANDA	6274 CRESTVIEW	\$244.85	\$162.74
066-280-35	BILAL JABIR H	6282 CRESTVIEW	\$244.85	\$162.74
066-280-36	HAMP MICHAEL ANDRE & HAMP KARI	6290 CRESTVIEW	\$244.85	\$162.74
066-280-37	EDMOND LEANDRE & WILLIAMS JERN	6298 CRESTVIEW	\$244.85	\$162.74
066-280-38	MOWER, SHAWN	6308 CRESTVIEW	\$244.85	\$162.74
066-280-39	WHITNEY, MATTHEW FRANK & NICOL	6312 CRESTVIEW	\$244.85	\$162.74
066-280-40	PEREZ, DANA	6320 CRESTVIEW	\$244.85	\$162.74
066-280-41	BUENAOBRA, WILHELMINA	6328 CRESTVIEW	\$244.85	\$162.74
066-280-42	ESCOBEDO, RAUL	6336 CRESTVIEW	\$244.85	\$162.74
066-280-43	VALERIO, ARMANDO I	6344 CRESTVIEW	\$244.85	\$162.74
066-280-44	PLJA PROPERTIES & INVESTMENTS LLC	6352 CRESTVIEW	\$244.85	\$162.74
066-280-45	MARTINEZ, ADELINA	6360 CRESTVIEW	\$244.85	\$162.74
066-280-46	CHAHAL, KULWANT S & KAMLESH K	6368 CRESTVIEW	\$244.85	\$162.74
066-280-47	HUYNH, SANG	6395 CRESTVIEW	\$244.85	\$162.74
066-280-48	MEDRANO, ARLENE	6387 CRESTVIEW	\$244.85	\$162.74
066-280-49	BLAU BETZOLD, JANA LYNN TR	6379 CRESTVIEW	\$244.85	\$162.74
066-280-50	RICHISON, PAUL M & KATINA M	6371 CRESTVIEW	\$244.85	\$162.74
066-280-51	FLINT, WILLIAM W & VIANCA T	6363 CRESTVIEW	\$244.85	\$162.74
066-280-52	UMBAY, ODILO V & SILVERIA S	6355 CRESTVIEW	\$244.85	\$162.74
066-280-53	TABADA THOA HUYNH & PETER JAME	6351 CRESTVIEW	\$244.85	\$162.74
066-280-54	QUINTANA ANTHONY MARK & QUINT	6339 CRESTVIEW	\$244.85	\$162.74
066-280-55	DONG, YU & YANJUN TR	6331 CRESTVIEW	\$244.85	\$162.74
066-280-56	TRAC, TRINH	6323 CRESTVIEW	\$244.85	\$162.74
066-280-57	LOUIE, MATHEW K & ALICE K	6315 CRESTVIEW	\$244.85	\$162.74
066-280-58	KOSCIELAK, JUSTIN T & MELINDA S	6307 CRESTVIEW	\$244.85	\$162.74
066-280-59	BRADY, JOSEPH D TR ETAL	6293 CRESTVIEW	\$244.85	\$162.74
066-280-60	DOMINGUEZ, LUCIA ETAL	6285 CRESTVIEW	\$244.85	\$162.74
066-280-61	GONZALES, EDWARD J	6277 CRESTVIEW	\$244.85	\$162.74
066-280-62	TSAO HUANG LIYU TR ETAL	6269 CRESTVIEW	\$244.85	\$162.74
066-280-63	NGUYEN HUNG & NORIEGA NGUYEN I	6261 CRESTVIEW	\$244.85	\$162.74
066-280-64	MOYE, ALEC & DAI HONG	6253 CRESTVIEW	\$244.85	\$162.74
066-280-65	KELLY, RUSSELL JOHN & DIANA LYNN	6245 CRESTVIEW	\$244.85	\$162.74
066-280-66	RUSSU, WADE A & TAMMY S	6237 CRESTVIEW	\$244.85	\$162.74
066-280-67	GRALISH DAVID & GRALISH ANTHONY	6229 CRESTVIEW	\$244.85	\$162.74
066-280-68	PROTHERO, DAVID R & DEANNA L TR	6221 CRESTVIEW	\$244.85	\$162.74
066-280-69	FERNANDEZ RAUL F & GARIBAY FLOR	6213 CRESTVIEW	\$244.85	\$162.74

6/6/2023

Zone C-3: Spanos Park West Landscape Maintenance District
Annual Assessment Roll

APN	OWNER	LOCATION	MAX ASSMT	ACTUAL ASSMT
066-280-70	RUIZ GARCIA, MARTHA S ETAL	6205 CRESTVIEW	\$244.85	\$162.74
066-280-71	STOCKTON CITY OF	6199 SCOTT CREEK	\$0.00	\$0.00
066-280-72	STOCKTON CITY OF	6689 SCOTT CREEK	\$0.00	\$0.00
066-280-73	STOCKTON CITY OF	UNASSIGNED	\$0.00	\$0.00
066-280-74	STOCKTON CITY OF	6699 SCOTT CREEK	\$0.00	\$0.00
066-280-75	STOCKTON CITY OF	6159 SCOTT CREEK	\$0.00	\$0.00
066-290-01	JIMENO, EDUARD	6557 CRESTVIEW	\$244.85	\$162.74
066-290-02	DE SILVA, LINDA S	6549 CRESTVIEW	\$244.85	\$162.74
066-290-03	GONZALEZ, JESUS & MELISSA	6541 CRESTVIEW	\$244.85	\$162.74
066-290-04	MAUBERRET RAYMOND E TR ETAL	6533 CRESTVIEW	\$244.85	\$162.74
066-290-05	DIMAYUGA, CLARITO A & LORINNA M	6525 CRESTVIEW	\$244.85	\$162.74
066-290-06	PADAMADAN, MOLLAMMA J	6517 CRESTVIEW	\$244.85	\$162.74
066-290-07	SAGNA, OUSMANE	6509 CRESTVIEW	\$244.85	\$162.74
066-290-08	BICKNELL, SCOT R & JENNIFER A	6501 CRESTVIEW	\$244.85	\$162.74
066-290-09	BOCO ROBERT A & GUADALUPE TR	6499 CRESTVIEW	\$244.85	\$162.74
066-290-10	TAYLOR, DARREN	6491 CRESTVIEW	\$244.85	\$162.74
066-290-11	VARUGHESE, PHILIP & SUMA	6483 CRESTVIEW	\$244.85	\$162.74
066-290-12	ROBINSON, JAMES M JR & ORA MAE	6475 CRESTVIEW	\$244.85	\$162.74
066-290-13	VACA, JAIME T & BRENDA	6467 CRESTVIEW	\$244.85	\$162.74
066-290-14	BARRERA AGUSTIN JR	6459 CRESTVIEW	\$244.85	\$162.74
066-290-15	KUNGO JESUSA V	6451 CRESTVIEW	\$244.85	\$162.74
066-290-16	BARNES, PATRICIA L TR	6443 CRESTVIEW	\$244.85	\$162.74
066-290-17	PICHARDO, PAUL & JULIE	6435 CRESTVIEW	\$244.85	\$162.74
066-290-18	VALDEZ, HELEN	6427 CRESTVIEW	\$244.85	\$162.74
066-290-19	GEHMAN, GARY R & DEBRA	6419 CRESTVIEW	\$244.85	\$162.74
066-290-20	CARGILL, JESSE A JR	6411 CRESTVIEW	\$244.85	\$162.74
066-290-21	MORALES, AARON J	6403 CRESTVIEW	\$244.85	\$162.74
066-290-22	KONG DAVID S & SOPHANITH S TR	10886 ARROWOOD	\$244.85	\$162.74
066-290-23	CARBAJAL, JAVIER & SANDRA	10882 ARROWOOD	\$244.85	\$162.74
066-290-24	PRENTICE FELICIA	10878 ARROWOOD	\$244.85	\$162.74
066-290-25	ATKINS SUSAN CHRISTINE ETAL	10874 ARROWOOD	\$244.85	\$162.74
066-290-26	RABINO, ROBERT A & AURAELLA	10870 ARROWOOD	\$244.85	\$162.74
066-290-27	KWON, TAE H & JANE M	10866 ARROWOOD	\$244.85	\$162.74
066-290-28	ROJAS JUVENAL	10862 ARROWOOD	\$244.85	\$162.74
066-290-29	KHAN, HAROON & SANA ALI	10858 ARROWOOD	\$244.85	\$162.74
066-290-30	YU, WILSON & LEANNE	6308 ANTLER	\$244.85	\$162.74
066-290-31	CARTY JOHN P III & BERTHA A	6320 ANTLER	\$244.85	\$162.74
066-290-32	THOMAS KENNETH C	6332 ANTLER	\$244.85	\$162.74
066-290-33	HARRIS, TROY P & MICHELLE	6344 ANTLER	\$244.85	\$162.74
066-290-34	MAYORQUIN, TEODORO JR	6356 ANTLER	\$244.85	\$162.74
066-290-35	MORELLI, WILLIAM J & FRANCES M	6357 ANTLER	\$244.85	\$162.74
066-290-36	LAM, PHUNG M & XIA	6343 ANTLER	\$244.85	\$162.74
066-290-37	TUCAY, LUIS	6331 ANTLER	\$244.85	\$162.74
066-290-38	BARRETO, CHRISTIAN & CHRISTINA	6319 ANTLER	\$244.85	\$162.74
066-290-39	LIN MIING LIANG	6307 ANTLER	\$244.85	\$162.74
066-290-40	DOMINQUEZ, FRANK & DOLORES	6428 CRESTVIEW	\$244.85	\$162.74
066-290-41	DEL CID, NELSON A	6436 CRESTVIEW	\$244.85	\$162.74
066-290-42	BERRY, DOLORES A TR ETAL	6452 CRESTVIEW	\$244.85	\$162.74
066-290-43	CHU NGUYEN KHOI	6460 CRESTVIEW	\$244.85	\$162.74
066-290-44	VENTURA, GUADALUPE & KAREN ANN	6468 CRESTVIEW	\$244.85	\$162.74
066-290-45	JACKSON, HAZEL	6502 CRESTVIEW	\$244.85	\$162.74
066-290-46	FERNANDEZ, ROBERT & CARMELITA F	6510 CRESTVIEW	\$244.85	\$162.74

6/6/2023

Zone C-3: Spanos Park West Landscape Maintenance District
Annual Assessment Roll

APN	OWNER	LOCATION	MAX ASSMT	ACTUAL ASSMT
066-290-47	ALEJO DERRICK D ETAL	6518 CRESTVIEW	\$244.85	\$162.74
066-290-48	LEON, GABRIEL	6526 CRESTVIEW	\$244.85	\$162.74
066-290-49	MONDROY, MARIA LOURDES	6534 CRESTVIEW	\$244.85	\$162.74
066-290-50	SLOAN, CONNOR J & ELISE L	6542 CRESTVIEW	\$244.85	\$162.74
066-290-51	MATAMMU, SHERWIN	6550 CRESTVIEW	\$244.85	\$162.74
066-290-52	FRANKLIN, CALVIN J JR & BARBARA J T	6558 CRESTVIEW	\$244.85	\$162.74
066-290-53	STOCKTON CITY OF	10998 REGATTA	\$0.00	\$0.00
066-300-01	WONG STEPHANIE A	6647 CRESTVIEW	\$244.85	\$162.74
066-300-02	FORTES FRANKLIN L	6643 CRESTVIEW	\$244.85	\$162.74
066-300-03	GREENGRAPE LLC	6635 CRESTVIEW	\$244.85	\$162.74
066-300-04	BARRAGAN JOSE M & DE BARRAGAN	6629 CRESTVIEW	\$244.85	\$162.74
066-300-05	LE, DONG VAN & MARY	6625 CRESTVIEW	\$244.85	\$162.74
066-300-06	SHA, ROGER & BETTY L TR	6617 CRESTVIEW	\$244.85	\$162.74
066-300-07	RAJU, ANANTHESHWARA ETAL	6611 CRESTVIEW	\$244.85	\$162.74
066-300-08	GARCIA-MANZO SILVIA	6607 CRESTVIEW	\$244.85	\$162.74
066-300-09	SHORTER SHAUNTE D	6597 CRESTVIEW	\$244.85	\$162.74
066-300-10	NELSON, KIM L TR ETAL	6589 CRESTVIEW	\$244.85	\$162.74
066-300-11	SANTANA, BALTAZAR G & MARIA I	6581 CRESTVIEW	\$244.85	\$162.74
066-300-12	PAPAGAYO JOSEPH C & DESIREE C	6573 CRESTVIEW	\$244.85	\$162.74
066-300-13	RODRIGUES, STACEY M	6565 CRESTVIEW	\$244.85	\$162.74
066-300-14	HAWASH, MAZEN	6566 CRESTVIEW	\$244.85	\$162.74
066-300-15	TUTWILER, MONICA	6574 CRESTVIEW	\$244.85	\$162.74
066-300-16	ANDERSON, KEVIN CHARLES	6582 CRESTVIEW	\$244.85	\$162.74
066-300-17	JUAREZ JOSE & TAMARA	6590 CRESTVIEW	\$244.85	\$162.74
066-300-18	DINH, HAN HAN ETAL	6598 CRESTVIEW	\$244.85	\$162.74
066-300-19	LOPEZ SABREENA RAQUEL ETAL	6610 CRESTVIEW	\$244.85	\$162.74
066-300-20	MENOR, ROSALINDA ETAL	6614 CRESTVIEW	\$244.85	\$162.74
066-300-21	NAVARRO LUIS K & JENNIFER	6618 CRESTVIEW	\$244.85	\$162.74
066-300-22	STOCKTON CITY OF	10900 REGATTA	\$0.00	\$0.00
066-310-01	ABDULLAH, SHARON L	5289 VESTA	\$244.85	\$162.74
066-310-02	HOK, SAPHON & ASTRIN P TR	5285 VESTA	\$244.85	\$162.74
066-310-03	GILL, IQBAL SINGH	5281 VESTA	\$244.85	\$162.74
066-310-04	GILL, IQBAL SINGH & RANJIT	5277 VESTA	\$244.85	\$162.74
066-310-05	ELLIS MICHAEL J & COLEEN Y TR	5273 VESTA	\$244.85	\$162.74
066-310-06	DASILAO GINO ATENTA ETAL	5269 VESTA	\$244.85	\$162.74
066-310-07	GOMEZ, JACQUELINE D	5265 VESTA	\$244.85	\$162.74
066-310-08	GONZALEZ MERCEDITHA G & GONZAL	5261 VESTA	\$244.85	\$162.74
066-310-09	SINGH NINDER	5257 VESTA	\$244.85	\$162.74
066-310-10	SHEN, LIREN & XIAOFEI	5253 VESTA	\$244.85	\$162.74
066-310-11	AMATO, NICODEMO & KELLY C	5249 VESTA	\$244.85	\$162.74
066-310-12	LOPEZ, NAFISA SADIQ	5245 VESTA	\$244.85	\$162.74
066-310-13	ZHANG HONG	5241 VESTA	\$244.85	\$162.74
066-310-14	STILLMAN, CHARLES A & MICHELLE G	5237 VESTA	\$244.85	\$162.74
066-310-15	URBINA, RAUL & MARIA G	5233 VESTA	\$244.85	\$162.74
066-310-16	LUMAGUI WILLIE SISON & LUMAGUI F	5229 VESTA	\$244.85	\$162.74
066-310-17	PARKS NICK R & PARKS BRAD C ETAL	5311 VESTA	\$244.85	\$162.74
066-310-18	LADAO, RICHARD	5307 VESTA	\$244.85	\$162.74
066-310-19	NGUYEN, CHINH D T & BOILAN	5303 VESTA	\$244.85	\$162.74
066-310-20	CASTILLO, JESUS A & ANGELICA	5293 VESTA	\$244.85	\$162.74
066-310-21	SINGH HARMANJIT & DHAMI AVNEET	5297 VESTA	\$244.85	\$162.74
066-310-22	ZAPATA, LUIS R	5276 VESTA	\$244.85	\$162.74
066-310-23	JY VESTA INVESTMENT LLC	5272 VESTA	\$244.85	\$162.74

6/6/2023

Zone C-3: Spanos Park West Landscape Maintenance District
Annual Assessment Roll

APN	OWNER	LOCATION	MAX ASSMT	ACTUAL ASSMT
066-310-24	FRATTAROLI, ROCCO	5268 VESTA	\$244.85	\$162.74
066-310-25	SONG, XIAODO	5228 VESTA	\$244.85	\$162.74
066-310-26	NGUYEN, PHONG & JOANN	5304 VESTA	\$244.85	\$162.74
066-310-27	VILLAGES SPANOS WEST COMM ASSN	10910 OLIVER	\$0.00	\$0.00
066-310-29	STOCKTON CITY OF	5335 SCOTT CREEK	\$0.00	\$0.00
066-310-30	AGS BUSINESS CENTER ASSN	5197 SCOTT CREEK	\$357.48	\$237.60
066-320-01	DASILAO, GENEVIEVE A	5225 VESTA	\$244.85	\$162.74
066-320-02	FUENTES, JOSE M & GUADALUPE	5221 VESTA	\$244.85	\$162.74
066-320-03	QIAN, XINDONG & HONG	5217 VESTA	\$244.85	\$162.74
066-320-04	MANGANAN, ARCH AURORA	5213 LOKI	\$244.85	\$162.74
066-320-05	QIAN, JESSE & ZHONGLUN	5209 LOKI	\$244.85	\$162.74
066-320-06	LOVAGE COURT 1 LLC	5205 LOKI	\$244.85	\$162.74
066-320-07	LOPEZ VON FREDRICK	5201 LOKI	\$244.85	\$162.74
066-320-08	NELSON LAKISCHA DENISE	5202 LOKI	\$244.85	\$162.74
066-320-09	HAYES, WILLIAM G & ANNE H TR	5206 LOKI	\$244.85	\$162.74
066-320-10	JOHNSON, KIMBERLY D	5210 LOKI	\$244.85	\$162.74
066-320-11	LOVAGE COURT 1 LLC	5214 LOKI	\$244.85	\$162.74
066-320-12	UFOT, EMMANUEL & MARIA CARPIO	5218 LOKI	\$244.85	\$162.74
066-320-13	MAGANA, CARLOS A & AILICEC	5222 LOKI	\$244.85	\$162.74
066-320-14	TRAN HOANG & LOWINA CANTIL	5226 LOKI	\$244.85	\$162.74
066-320-15	SINGH RAVENDRA SUDHEER & SINGH	5230 LOKI	\$244.85	\$162.74
066-320-16	SCHWAGER, RICHARD G	5234 LOKI	\$244.85	\$162.74
066-320-17	SWISE LLC	5238 LOKI	\$244.85	\$162.74
066-320-18	RIVAS, INGRID	5242 LOKI	\$244.85	\$162.74
066-320-19	TERRY MARCELLUS	5246 LOKI	\$244.85	\$162.74
066-320-20	NGUYEN, CHINH D T & BOILAN TR	5250 LOKI	\$244.85	\$162.74
066-320-21	CRUA ALEXANDER & LACI	5254 LOKI	\$244.85	\$162.74
066-320-22	RODRIGUEZ JOSE ANTONIO VELA & VE	5258 LOKI	\$244.85	\$162.74
066-320-23	RIDLEY KAREN L	5262 LOKI	\$244.85	\$162.74
066-320-24	GARZA, LEROY A & ANNABELLE C	5266 LOKI	\$244.85	\$162.74
066-320-25	MANIPOL, JANELLE	5270 LOKI	\$244.85	\$162.74
066-320-26	MCDONALD AARON M P	5274 LOKI	\$244.85	\$162.74
066-320-27	MITCHELL, MATTHEW A & MARISA M	5269 LOKI	\$244.85	\$162.74
066-320-28	MARTINEZ, DANIEL	5265 LOKI	\$244.85	\$162.74
066-320-29	QIAN, JESSE & ZHONGLUN	5261 LOKI	\$244.85	\$162.74
066-320-30	DIZON, FILEMON G & JENNIFER I	5257 LOKI	\$244.85	\$162.74
066-320-31	LOVAGE COURT 1 LLC	5323 VESTA	\$244.85	\$162.74
066-320-32	INIGUEZ, HUMBERTO & ROCELIA	5319 VESTA	\$244.85	\$162.74
066-320-33	BURCIAGO DAVID RE	5315 VESTA	\$244.85	\$162.74
066-320-34	SOTELO INDIRA PRISCILLA	5224 VESTA	\$244.85	\$162.74
066-320-35	LAU CHUEN SUN & ASHLEY MAN-CHIN	5220 VESTA	\$244.85	\$162.74
066-320-36	ZHANG, AIZHONG	5216 VESTA	\$244.85	\$162.74
066-320-37	SARABIA, DAVID S	5312 VESTA	\$244.85	\$162.74
066-320-38	RAZZARI, TRACY J	5316 VESTA	\$244.85	\$162.74
066-320-39	BANZUELO, MANSUETO G & ELIZABET	5324 VESTA	\$244.85	\$162.74
066-320-40	VILLAGES SPANOS WEST COMM ASSN	5247 LOKI	\$0.00	\$0.00
066-400-01	EXCEL STOCKTON LLC	10342 TRINITY	\$12,915.84	\$8,584.54
066-400-02	EXCEL STOCKTON LLC	10354 TRINITY	\$967.16	\$642.82
066-400-04	EXCEL STOCKTON LLC	10336 TRINITY	\$756.59	\$502.86
066-400-05	EXCEL STOCKTON LLC	10318 TRINITY	\$1,775.16	\$1,179.86

6/6/2023

Zone C-3: Spanos Park West Landscape Maintenance District
Annual Assessment Roll

APN	OWNER	LOCATION	MAX ASSMT	ACTUAL ASSMT
-----	-------	----------	--------------	-----------------

Total Assessment: \$315,585.24

6/6/2023

Zone C-4: Fairway Greens Landscape Maintenance District
Annual Assessment Roll

APN	OWNER	LOCATION	MAX ASSMT	ACTUAL ASSMT
070-330-01	NGUYEN, HUONGTHAO THI	1216 CYPRESS RUN	\$324.20	\$89.84
070-330-02	ANDRES, DIXON JOHN R	10318 OAK CREST	\$324.20	\$89.84
070-330-03	DARNEAL, JERRY D	10332 OAK CREST	\$324.20	\$89.84
070-330-04	VALDERRAMOS JUAN CARLOS & KATERINE	10346 OAK CREST	\$324.20	\$89.84
070-330-05	ZARATE, ANTHONY & GLORIA V	10331 OAK CREST	\$324.20	\$89.84
070-330-06	MAYNARD, JEREMY & ELIZABETH	10317 OAK CREST	\$324.20	\$89.84
070-330-07	BENAVIDES, RAUL & DANIELLE	10303 OAK CREST	\$324.20	\$89.84
070-330-08	PLACENCIA, LEONARDO & OFELIA	10308 BOULDER RIDGE	\$324.20	\$89.84
070-330-09	KING RANDALL TR	10316 BOULDER RIDGE	\$324.20	\$89.84
070-330-10	MACAHIDHID, RUTHY C	10322 BOULDER RIDGE	\$324.20	\$89.84
070-330-11	ZHONG WEN HUI & CHRISTINE WAI	10335 BOULDER RIDGE	\$324.20	\$89.84
070-330-12	GOULD DAMON & LUDIVINA	10323 BOULDER RIDGE	\$324.20	\$89.84
070-330-13	LAGOMARSINO, DORLENE S	10315 BOULDER RIDGE	\$324.20	\$89.84
070-330-14	ANDREOTTI ROSE	10307 BOULDER RIDGE	\$324.20	\$89.84
070-330-15	WATCHERS, PHILLIP D JR & SARAH R ETAL	10312 PEBBLE RUN	\$324.20	\$89.84
070-330-16	MCINTYRE JAMES J & MALIK HINA	10320 PEBBLE RUN	\$324.20	\$89.84
070-330-17	HERNANDEZ, ISRAEL C	10328 PEBBLE RUN	\$324.20	\$89.84
070-330-18	PARKER, PATRICIA D	10340 PEBBLE RUN	\$324.20	\$89.84
070-330-19	HUNTER, BRET	10410 PEBBLE RUN	\$324.20	\$89.84
070-330-20	MARIANO CARLO JANAIRO	10424 PEBBLE RUN	\$324.20	\$89.84
070-330-21	JACOBS, JACK G ETAL	1444 GREEN RIDGE	\$324.20	\$89.84
070-330-22	ARNALDO MICHAEL & NANCY	1432 GREEN RIDGE	\$324.20	\$89.84
070-330-23	BROWN, ANTOINETTE	1426 GREEN RIDGE	\$324.20	\$89.84
070-330-24	GRANADOS, DOMINIC J	1414 GREEN RIDGE	\$324.20	\$89.84
070-330-25	TRAN NHON	1402 GREEN RIDGE	\$324.20	\$89.84
070-330-26	CORREA CAMELIA & COOK KENNETH L SR	1370 GREEN RIDGE	\$324.20	\$89.84
070-330-27	CHAN, KINMAN S & STACEY L	1362 GREEN RIDGE	\$324.20	\$89.84
070-330-28	PALACIO, ROBERT & ROSA	1350 GREEN RIDGE	\$324.20	\$89.84
070-330-29	HAWELU, RICHARD F & LAVONDA K	1342 GREEN RIDGE	\$324.20	\$89.84
070-330-30	TYLER CHARLES P & TYLER AMANDA L	1336 GREEN RIDGE	\$324.20	\$89.84
070-330-31	PHASUK, SOMBOON & KHAO	1330 GREEN RIDGE	\$324.20	\$89.84
070-330-32	CORREIA, CLAUDETTE K TR	1324 GREEN RIDGE	\$324.20	\$89.84
070-330-33	DUONG, HAI KIM	1312 CYPRESS RUN	\$324.20	\$89.84
070-330-34	BATES, NATHAN & STEPHANIE	1320 CYPRESS RUN	\$324.20	\$89.84
070-330-35	HERNANDEZ STEVE M & TANIS	1328 CYPRESS RUN	\$324.20	\$89.84
070-330-36	VANG, YEE	1336 CYPRESS RUN	\$324.20	\$89.84
070-330-37	COMBS, DENISE A	1344 CYPRESS RUN	\$324.20	\$89.84
070-330-38	YAN, YAM & KIM	1352 CYPRESS RUN	\$324.20	\$89.84
070-330-39	BECK, CHARLES M & MARCIA E TR	1360 CYPRESS RUN	\$324.20	\$89.84
070-330-40	ARGAYOSA CHRISTIAN A & SAM STEPHANIE	1368 CYPRESS RUN	\$324.20	\$89.84
070-330-41	RAMIREZ ALFREDO C & SOVANNREASEY PA	1408 CYPRESS RUN	\$324.20	\$89.84
070-330-42	VINH, CAU ETAL	1416 CYPRESS RUN	\$324.20	\$89.84
070-330-43	JARAMILLO DIONICIO & JARAMILLO LORAN	1424 CYPRESS RUN	\$324.20	\$89.84
070-330-44	CARTER, TAHIA T	1432 CYPRESS RUN	\$324.20	\$89.84
070-330-45	ORESOLA ALABA TR	1440 CYPRESS RUN	\$324.20	\$89.84
070-330-46	OVERTON, GWENDOLYNN	1448 CYPRESS RUN	\$324.20	\$89.84
070-330-47	DUPREE MICAYLA	1456 CYPRESS RUN	\$324.20	\$89.84
070-330-48	DO, THAI TRONG & CHRISTINE TR	1464 CYPRESS RUN	\$324.20	\$89.84
070-330-49	POEV, HUON & RANY	10305 PEBBLE RUN	\$324.20	\$89.84
070-330-50	BEHNIWAL SANDEEP S & KAUR NAVJOT	10313 PEBBLE RUN	\$324.20	\$89.84
070-330-51	HO, DAVID M & VAN M TR	10321 PEBBLE RUN	\$324.20	\$89.84

6/6/2023

Zone C-4: Fairway Greens Landscape Maintenance District
Annual Assessment Roll

APN	OWNER	LOCATION	MAX ASSMT	ACTUAL ASSMT
070-330-52	CASILLAS, DESTINY R	10329 PEBBLE RUN	\$324.20	\$89.84
070-330-53	MILLER, RENEE M	10337 PEBBLE RUN	\$324.20	\$89.84
070-330-54	CHOI, KONG WAI	10409 PEBBLE RUN	\$324.20	\$89.84
070-330-55	GARCIA LISA M	10423 PEBBLE RUN	\$324.20	\$89.84
070-330-56	HO, TUAN	10437 PEBBLE RUN	\$324.20	\$89.84
070-330-57	ZAMORA, ANTONIO & EVANGELINA	10451 PEBBLE RUN	\$324.20	\$89.84
070-330-58	FILIPPINI HOLLAND TR	1475 GREEN RIDGE	\$324.20	\$89.84
070-330-59	PAYTON, PHILLIP C & CHERYL L	1467 GREEN RIDGE	\$324.20	\$89.84
070-330-60	HANNAN, ALICE J TR	1461 GREEN RIDGE	\$324.20	\$89.84
070-330-61	KAMENETSKY, LEONID G & ULANA V TR	1449 GREEN RIDGE	\$324.20	\$89.84
070-330-62	ROMERO ARTURO PEREZ & ROCIO	1433 GREEN RIDGE	\$324.20	\$89.84
070-330-63	CHAVEZ, JAVIER & VERONICA REYES	1427 GREEN RIDGE	\$324.20	\$89.84
070-330-64	LIU JASON I TR	1415 GREEN RIDGE	\$324.20	\$89.84
070-330-65	EDWARDS, DARREL L & DONNA	1403 GREEN RIDGE	\$324.20	\$89.84
070-330-66	MALLARI, ANDREI & NENFE	1369 GREEN RIDGE	\$324.20	\$89.84
070-330-67	CHU DANNY & IRENE TR	1363 GREEN RIDGE	\$324.20	\$89.84
070-330-68	VO, PHONG	1351 GREEN RIDGE	\$324.20	\$89.84
070-330-69	GARCIA, MILDRED	1345 GREEN RIDGE	\$324.20	\$89.84
070-330-70	FAROOQ, MOHAMMAD & MARIA	1339 GREEN RIDGE	\$324.20	\$89.84
070-330-71	PACKARD, JULIE CANNON	1331 GREEN RIDGE	\$324.20	\$89.84
070-330-72	YAN THOMAS	1323 GREEN RIDGE	\$324.20	\$89.84
070-330-73	DREY HEATHER A ETAL	1317 GREEN RIDGE	\$324.20	\$89.84
070-340-01	STRONG, BENJAMIN ETAL	1235 CYPRESS RUN	\$324.20	\$89.84
070-340-02	YI, SONG C & SU C	1243 CYPRESS RUN	\$324.20	\$89.84
070-340-03	HANANIA, NABIL I TR	1251 CYPRESS RUN	\$324.20	\$89.84
070-340-04	WILBORN, RONALD W & JANETTE S	1259 CYPRESS RUN	\$324.20	\$89.84
070-340-05	NEWELL, PAUL V & MAYUMI	1307 CYPRESS RUN	\$324.20	\$89.84
070-340-06	TRAN PHIBAO MICHAEL ETAL	1315 CYPRESS RUN	\$324.20	\$89.84
070-340-07	SILVA, ALFRED D & SUELYNN M	10435 SUNNY RIDGE	\$324.20	\$89.84
070-340-08	ADAMI, KENNETH GEORGE	10419 SUNNY RIDGE	\$324.20	\$89.84
070-340-09	CABALLERO, JULIO R & MARIA DEL CARMEN	10411 SUNNY RIDGE	\$324.20	\$89.84
070-340-10	KAM LAI YEE	10402 SUNNY RIDGE	\$324.20	\$89.84
070-340-11	KHIEU KUMPIRA PEOU	10410 SUNNY RIDGE	\$324.20	\$89.84
070-340-12	OUK, KUNTHEA	10420 SUNNY RIDGE	\$324.20	\$89.84
070-340-13	CHAVEZ, RAFAEL LEON	10434 SUNNY RIDGE	\$324.20	\$89.84
070-340-14	SOH PETER EINAN TR	10431 GOLF GREENS	\$324.20	\$89.84
070-340-15	TRAN, LIEM & JULIE	10409 GOLF GREENS	\$324.20	\$89.84
070-340-16	PHAM, TU TRUNG ETAL	10327 GOLF GREENS	\$324.20	\$89.84
070-340-17	ROSE, ELOISE	10315 GOLF GREENS	\$324.20	\$89.84
070-340-18	DONYEN NORMAN TEAH & DONYEN WINIF	10314 GOLF GREENS	\$324.20	\$89.84
070-340-19	SINGH, HARDIAL	10326 GOLF GREENS	\$324.20	\$89.84
070-340-20	SINGH LAKHWINDER & KAUR RUPINDER	10412 GOLF GREENS	\$324.20	\$89.84
070-340-21	CHU, GENE T	10432 GOLF GREENS	\$324.20	\$89.84
070-340-22	JOHN P TRIBUIANO JR LP	10433 WOOD RIDGE	\$324.20	\$89.84
070-340-23	KHAN, SAJID	10425 WOOD RIDGE	\$324.20	\$89.84
070-340-24	PLJA PROPERTIES & INVESTMENTS LLC	10413 WOOD RIDGE	\$324.20	\$89.84
070-340-25	HO, KATHY	10407 WOOD RIDGE	\$324.20	\$89.84
070-340-26	HTOON, AUNG A & RENNIE M	10408 WOOD RIDGE	\$324.20	\$89.84
070-340-27	MULLENS STEVEN MORRIS & MYDA PATRIC	10412 WOOD RIDGE	\$324.20	\$89.84
070-340-28	TRUONG, THAO	10422 WOOD RIDGE	\$324.20	\$89.84
070-340-29	VO, QUYET V & CUC T	10430 WOOD RIDGE	\$324.20	\$89.84

6/6/2023

Zone C-4: Fairway Greens Landscape Maintenance District
Annual Assessment Roll

APN	OWNER	LOCATION	MAX ASSMT	ACTUAL ASSMT
070-340-30	HU, SHEAUJIUN & LIYAN	1145 CYPRESS RUN	\$324.20	\$89.84
070-340-31	KAUR SARBJIT TR	1153 CYPRESS RUN	\$324.20	\$89.84
070-340-32	RAMOS, REYMUNDO & JANE	1161 CYPRESS RUN	\$324.20	\$89.84
070-340-33	KHAN, MOHAMMAD N & NISAR B	1203 CYPRESS RUN	\$324.20	\$89.84
070-340-34	LE, PHUC	1211 CYPRESS RUN	\$324.20	\$89.84
070-340-35	RAYGOZA, KRISTIE ETAL	1219 CYPRESS RUN	\$324.20	\$89.84
070-340-36	FORD ANDRE	1253 GREEN RIDGE	\$324.20	\$89.84
070-340-37	THOMPSON, A ANNE	1247 GREEN RIDGE	\$324.20	\$89.84
070-340-38	THOMPSON, TODD G & VIRA	1241 GREEN RIDGE	\$324.20	\$89.84
070-340-39	SLAMON PATRICK & RUIZ MARIA	1235 GREEN RIDGE	\$324.20	\$89.84
070-340-40	KIM, KURTIS R	1229 GREEN RIDGE	\$324.20	\$89.84
070-340-41	ENG, NELSON & DENH COONG V TR	1221 GREEN RIDGE	\$324.20	\$89.84
070-340-42	GL CARPENTRY INC	1213 GREEN RIDGE	\$324.20	\$89.84
070-340-43	NGUYEN DUNG TRI & LE NGA THI ANH TR	1205 GREEN RIDGE	\$324.20	\$89.84
070-340-44	SANTIAGO JORGE C & SONIA Y	1155 GREEN RIDGE	\$324.20	\$89.84
070-340-45	GHAZI, POURYA M & ANAHITA	1149 GREEN RIDGE	\$324.20	\$89.84
070-340-46	KUREY, CATHY TR	1143 GREEN RIDGE	\$324.20	\$89.84
070-340-47	HUNDAL, SURINDERJEET S & S K	1137 GREEN RIDGE	\$324.20	\$89.84
070-340-48	ZHANG, AIZHONG	1131 GREEN RIDGE	\$324.20	\$89.84
070-340-49	SOK, LAWRENCE & PHALLA	1125 GREEN RIDGE	\$324.20	\$89.84
070-340-50	BECKER, BRUCE E & SANDRA	1146 CYPRESS RUN	\$324.20	\$89.84
070-340-51	HADDEN, KENNETH A SR & DIANA MORNIN	1154 CYPRESS RUN	\$324.20	\$89.84
070-340-52	KHIEU POLLY SUCHEATA	1162 CYPRESS RUN	\$324.20	\$89.84
070-340-53	VIMMI NO NAME GIVEN	1202 CYPRESS RUN	\$324.20	\$89.84
070-340-54	BERRY, CHRISTOPHER	1210 CYPRESS RUN	\$324.20	\$89.84
070-340-55	LAM, JOE C & ELSE FUNG HO	1218 CYPRESS RUN	\$324.20	\$89.84
070-340-56	PHIMPHA, KHORN	1226 CYPRESS RUN	\$324.20	\$89.84
070-340-57	CHAVEZ PROPERTIES LLC	1234 CYPRESS RUN	\$324.20	\$89.84
070-340-58	SHAH, WIQAR ALI	1242 CYPRESS RUN	\$324.20	\$89.84
070-340-59	TRAN, ANTHONY & HUE THI NGOC	1250 CYPRESS RUN	\$324.20	\$89.84
070-340-60	BLANKE PAU, KAREN	1258 CYPRESS RUN	\$324.20	\$89.84
070-350-01	COSS ANTONIO TR	10439 GRASS VALLEY	\$324.20	\$89.84
070-350-02	ENGLISH PHILLIP W	10431 GRASS VALLEY	\$324.20	\$89.84
070-350-03	SOLIS, ALFONSO	10423 GRASS VALLEY	\$324.20	\$89.84
070-350-04	GREGORY, MICHAEL JEFFREY	10417 GRASS VALLEY	\$324.20	\$89.84
070-350-05	MARTINEZ DAVID A SR & SIMONE S	10416 GRASS VALLEY	\$324.20	\$89.84
070-350-06	SEMILLO, ROBERT D & THERESA M	10424 GRASS VALLEY	\$324.20	\$89.84
070-350-07	HA, TOMMY CUONG & SALLY TRANG	10432 GRASS VALLEY	\$324.20	\$89.84
070-350-08	HTOON, AUNG AUNG & RENNIE M	10440 GRASS VALLEY	\$324.20	\$89.84
070-350-09	BROWN DALE & KIMBERLY	10461 FOREST RIDGE	\$324.20	\$89.84
070-350-10	YADAO, JESUS R & JENIFE V	10443 FOREST RIDGE	\$324.20	\$89.84
070-350-11	NAH, HYUN KYU	10429 FOREST RIDGE	\$324.20	\$89.84
070-350-12	JUAREZ, HOMAR A & LAIDY APRIL	10415 FOREST RIDGE	\$324.20	\$89.84
070-350-13	GARCIA, CHET L & SANDRA E TR	10412 FOREST RIDGE	\$324.20	\$89.84
070-350-14	PHOVIXAY, MOKE S & TIFFANY P	10428 FOREST RIDGE	\$324.20	\$89.84
070-350-15	TAYLOR THOR C & ALICIA	10444 FOREST RIDGE	\$324.20	\$89.84
070-350-16	GUZMAN FERMIN ETAL	10460 FOREST RIDGE	\$324.20	\$89.84
070-350-17	TRAN, TUYET	10437 BUNKER	\$324.20	\$89.84
070-350-18	VELARDE, ALITA S	10419 BUNKER	\$324.20	\$89.84
070-350-19	S B GLOBALLAND LLC	10413 BUNKER	\$324.20	\$89.84
070-350-20	NESMITH EDWIN D & KATHY L TR	10321 BUNKER	\$324.20	\$89.84

6/6/2023

Zone C-4: Fairway Greens Landscape Maintenance District
Annual Assessment Roll

APN	OWNER	LOCATION	MAX ASSMT	ACTUAL ASSMT
070-350-21	CHHAM MALINDA RANY ETAL	1023 CYPRESS RUN	\$324.20	\$89.84
070-350-22	HERNANDEZ SILVIA E ETAL	1037 CYPRESS RUN	\$324.20	\$89.84
070-350-23	MARTIR PATRICIA	1055 CYPRESS RUN	\$324.20	\$89.84
070-350-24	CACABELOS, EFREN V & ROWENA	1069 CYPRESS RUN	\$324.20	\$89.84
070-350-25	SINGH MANDEEP & KAUR KIRANPREET	1083 CYPRESS RUN	\$324.20	\$89.84
070-350-26	TRUONG LOC	1097 CYPRESS RUN	\$324.20	\$89.84
070-350-27	NEWSON STEVEN & SALCEDO-NEWSON HC	1105 CYPRESS RUN	\$324.20	\$89.84
070-350-28	LOZA, DANIEL & SUZANNE D TR	1113 CYPRESS RUN	\$324.20	\$89.84
070-350-29	KHIEU KUMPIRA P	1121 CYPRESS RUN	\$324.20	\$89.84
070-350-30	BUTH SARIN TR	1129 CYPRESS RUN	\$324.20	\$89.84
070-350-31	REED, JOHNATHAN D ETAL	1137 CYPRESS RUN	\$324.20	\$89.84
070-350-32	LIAO BING RUI	1119 GREEN RIDGE	\$324.20	\$89.84
070-350-33	HTOON, AUNG A & RENNIE M	1107 GREEN RIDGE	\$324.20	\$89.84
070-350-34	MORENO, GILBERT A & LINDA G	1057 GREEN RIDGE	\$324.20	\$89.84
070-350-35	DEMATTEI, JANET A TR	1051 GREEN RIDGE	\$324.20	\$89.84
070-350-36	MATA AARON NICOLAS & MATA PATRICIA I	1045 GREEN RIDGE	\$324.20	\$89.84
070-350-37	SITU TINGTING	1039 GREEN RIDGE	\$324.20	\$89.84
070-350-38	KOZMA TIMOTHY S TR	1035 GREEN RIDGE	\$324.20	\$89.84
070-350-39	LAZO, MAXIMINO & ELVA M	1027 GREEN RIDGE	\$324.20	\$89.84
070-350-40	YANN SONNY	1021 GREEN RIDGE	\$324.20	\$89.84
070-350-41	LEONARD, PAUL & KELLY	1015 GREEN RIDGE	\$324.20	\$89.84
070-350-42	COLE, JERRY L & JUDY L TR	1009 GREEN RIDGE	\$324.20	\$89.84
070-350-43	DOMINGUEZ JOSE J & PANTOJA BONNIQUE	973 GREEN RIDGE	\$324.20	\$89.84
070-350-44	STRONG, BENJAMIN ETAL	959 GREEN RIDGE	\$324.20	\$89.84
070-350-45	ZABALZA FELIPE & BLANCA A	10436 BUNKER	\$324.20	\$89.84
070-350-46	RIZWAN MUHAMMAD ETAL	10420 BUNKER	\$324.20	\$89.84
070-350-47	PHUNG STEPHANIE	10404 BUNKER	\$324.20	\$89.84
070-350-48	SINGH MALKIT	10326 BUNKER	\$324.20	\$89.84
070-350-49	AQUINO, MILA J	10318 BUNKER	\$324.20	\$89.84
070-350-50	NGUYEN, THOMAS & DAO	10310 BUNKER	\$324.20	\$89.84
070-350-51	ANAGAR SHIHAB ALI	10302 BUNKER	\$324.20	\$89.84
070-350-52	WEDDLES, AJENE K ETAL	1004 CYPRESS RUN	\$324.20	\$89.84
070-350-53	ADEYEMI, OLAYINKA	1016 CYPRESS RUN	\$324.20	\$89.84
070-350-54	NGUYEN, DIEP & LIEN ETAL	1028 CYPRESS RUN	\$324.20	\$89.84
070-350-55	KUY, SORATHANA	1044 CYPRESS RUN	\$324.20	\$89.84
070-350-56	TA, JOHN & KIM PHUONG TR	1056 CYPRESS RUN	\$324.20	\$89.84
070-350-57	VOONG PROPERTIES LLC	1070 CYPRESS RUN	\$324.20	\$89.84
070-350-58	WOO, THOMAS WAY ETAL	1084 CYPRESS RUN	\$324.20	\$89.84
070-350-59	GARTISER, MATTHEW & KIMBERLY	1098 CYPRESS RUN	\$324.20	\$89.84
070-350-60	DAVIS, ERIC & LYNETTE	1108 CYPRESS RUN	\$324.20	\$89.84
070-350-61	CHU DANNY & CHU IRENE	1114 CYPRESS RUN	\$324.20	\$89.84
070-350-62	PABLO, OSCAR M & RODITHA P	1122 CYPRESS RUN	\$324.20	\$89.84
070-350-63	IRWIN GERALD E & SHAWNA TR	1130 CYPRESS RUN	\$324.20	\$89.84
070-350-64	COLYER, KENNETH R TR	1138 CYPRESS RUN	\$324.20	\$89.84

Total Assessment: \$17,698.48

6/6/2023

Zone C-6: Westlake Villages Landscape Maintenance District
Annual Assessment Roll

APN	OWNER	LOCATION	MAX ASSMT	ACTUAL ASSMT
066-050-11	STOCKTON WESTLAKE INVESTMENT LLC	UNASSIGNED	\$225.62	\$0.00
066-050-13	STOCKTON WESTLAKE INVESTMENT LLC	UNASSIGNED	\$225.62	\$105.40
066-050-14	STOCKTON WESTLAKE INVESTMENT LLC	UNASSIGNED	\$225.62	\$105.40
066-050-15	STOCKTON WESTLAKE INVESTMENTS LLC	UNASSIGNED	\$225.62	\$0.00
066-050-16	STOCKTON WESTLAKE INVESTMENT LLC	6955 UNASSIGNED	\$225.62	\$0.00
066-050-20	STOCKTON WESTLAKE INVESTMENT LLC	UNASSIGNED	\$225.62	\$0.00
066-050-22	STOCKTON WESTLAKE INVESTMENT LLC	UNASSIGNED	\$225.62	\$0.00
066-050-28	STOCKTON WESTLAKE INVESTMENT LLC	10002 REGATTA	\$225.62	\$0.00
066-050-47	STOCKTON WESTLAKE INVESTMENT LLC	UNASSIGNED	\$225.62	\$0.00
066-050-49	STOCKTON WESTLAKE INVESTMENT LLC	UNASSIGNED	\$225.62	\$0.00
066-050-51	STOCKTON WESTLAKE INVESTMENT LLC	UNASSIGNED	\$225.62	\$0.00
066-050-53	STOCKTON CITY OF	UNASSIGNED	\$225.62	\$0.00
066-050-54	STOCKTON WESTLAKE INVESTMENT LLC	UNASSIGNED	\$225.62	\$0.00
066-050-58	STOCKTON WESTLAKE INVESTMENT LLC	10999 REGATTA	\$225.62	\$0.00
066-050-60	LODI UNIFIED SCHOOL DIST	6010 WESTLAKE	\$225.62	\$0.00
066-050-68	STOCKTON WESTLAKE INVESTMENT LLC	UNASSIGNED	\$225.62	\$0.00
066-050-69	STOCKTON WESTLAKE INVESTMENTS LLC	UNASSIGNED	\$225.62	\$0.00
066-050-70	STOCKTON WESTLAKE INVESTMENTS LLC	10427 UNASSIGNED	\$225.62	\$0.00
066-330-01	NGUYEN, THAIHOA T	5812 MELONES	\$225.62	\$105.40
066-330-02	DENNISON, GLEN F & BETTY J	5820 MELONES	\$225.62	\$105.40
066-330-03	PADILLA, CHRISTOPHER & ZANDRA	5828 MELONES	\$225.62	\$105.40
066-330-04	BURNS, BEVERLY J	5836 MELONES	\$225.62	\$105.40
066-330-05	MCDANIEL WARITH O SR & TINISHA S	5844 MELONES	\$225.62	\$105.40
066-330-06	OCHOA, ANDREA N	5839 MONTAUK	\$225.62	\$105.40
066-330-07	TAING, PAUL K	5831 MONTAUK	\$225.62	\$105.40
066-330-08	DE LEON, JOHN & MELIZA	5827 MONTAUK	\$225.62	\$105.40
066-330-09	SEKHON PARMDEEP	5815 MONTAUK	\$225.62	\$105.40
066-330-10	DEOL, HARPAL S & MANDEEP	10360 BRIDGEVIEW	\$225.62	\$105.40
066-330-11	MODICA, JOHNNIE LEE JR & RUMI	10348 BRIDGEVIEW	\$225.62	\$105.40
066-330-12	KWAN, CARMEN CHOIWAN	10336 BRIDGEVIEW	\$225.62	\$105.40
066-330-13	FAUKNER, BENJAMIN H ETAL	10320 BRIDGEVIEW	\$225.62	\$105.40
066-330-14	PETERS ALISTER MICHAEL & NOV SINOUN	10308 BRIDGEVIEW	\$225.62	\$105.40
066-330-15	YU STEPHEN KWOK HUNG & CONNIE KAI C	10317 BRIDGEVIEW	\$225.62	\$105.40
066-330-16	CHELLI MATTHEW	10331 BRIDGEVIEW	\$225.62	\$105.40
066-330-17	ROQUE, ROSELLYN F	10347 BRIDGEVIEW	\$225.62	\$105.40
066-330-18	OLIVA, MARY M	10346 JERICHO	\$225.62	\$105.40
066-330-19	VANN, SINOUN & SOPHEA	10332 JERICHO	\$225.62	\$105.40
066-330-20	TRAN, NGHIA M & CHERYL S	10316 JERICHO	\$225.62	\$105.40
066-330-21	KIM HYUN JI	10301 JERICHO	\$225.62	\$105.40
066-330-22	JONES MARCI & PORTER SHAE	10306 HADDONFIELD	\$225.62	\$105.40
066-330-23	LAMAS YESENIA ETAL	10309 HADDONFIELD	\$225.62	\$105.40
066-330-24	TELLES LORNA	10321 HADDONFIELD	\$225.62	\$105.40
066-330-25	BROWN HARRY JR & BROWN TONYA R	10333 HADDONFIELD	\$225.62	\$105.40

6/6/2023

Zone C-6: Westlake Villages Landscape Maintenance District
Annual Assessment Roll

APN	OWNER	LOCATION	MAX ASSMT	ACTUAL ASSMT
066-330-26	PANTOJA JORGE & JASMINE	10345 HADDONFIELD	\$225.62	\$105.40
066-330-27	AHMED, AHDEL ETAL	10357 HADDONFIELD	\$225.62	\$105.40
066-330-28	DINIZ, CHRISTOPHER & BIANCA	5927 MONTAUK	\$225.62	\$105.40
066-330-29	JOHNSON RANDALL	5919 MONTAUK	\$225.62	\$105.40
066-330-30	TRAN, TAI & THANHPHUONG	5911 MONTAUK	\$225.62	\$105.40
066-330-31	TIEDEMAN ROBERT W & JILL M TR	5903 MONTAUK	\$225.62	\$105.40
066-330-32	HAGER, ROY W & SUSAN E	5908 MELONES	\$225.62	\$105.40
066-330-35	PARIKH, HEMAL & DAMINIBEN	5946 MELONES	\$225.62	\$105.40
066-330-36	SCHENONE, BERT J JR & BRITTA K	5958 MELONES	\$225.62	\$105.40
066-330-37	HUYNH, TAM Q & DEBORAH Y	5970 MELONES	\$225.62	\$105.40
066-330-38	WESTLAKE VILLAGES OWNERS ASSN	5916 MONTAUK	\$225.62	\$0.00
066-330-39	ROBLEDO, BRYAN J & GINA L	5934 MELONES	\$225.62	\$105.40
066-330-40	LOGAN DANIEL H & LOGAN ANDREA M	5922 MELONES	\$225.62	\$105.40
066-340-01	DOTCH NORMAN	10242 BRIDGEVIEW	\$225.62	\$105.40
066-340-02	MUNOZ, MIGUEL ANGEL	10234 BRIDGEVIEW	\$225.62	\$105.40
066-340-03	JUNEZ, EMILIO & MARIA G	10226 BRIDGEVIEW	\$225.62	\$105.40
066-340-04	REQUILLAS, LEA B	10218 BRIDGEVIEW	\$225.62	\$105.40
066-340-05	BAER, MATTHEW K & KRISTAN	10210 BRIDGEVIEW	\$225.62	\$105.40
066-340-06	MAGANDI, ANTOLYN & ROSEMARIE	10202 BRIDGEVIEW	\$225.62	\$105.40
066-340-07	STRACNER MATTHEW TR	5806 LA GRANDE	\$225.62	\$105.40
066-340-08	ALVAREZ EFRAIN JR & SANTIAGO-ALVAREZ	5820 LA GRANDE	\$225.62	\$105.40
066-340-09	ESCALONA MARIA E	5832 LAGRANDE	\$225.62	\$105.40
066-340-10	ZAMBRANO, ERNESTO & VERONICA O	5844 LAGRANDE	\$225.62	\$105.40
066-340-11	CORDER KEVIN & MELISSA L	10213 BRIDGEVIEW	\$225.62	\$105.40
066-340-12	HUSSAIN WASIM	10221 BRIDGEVIEW	\$225.62	\$105.40
066-340-13	YASSIR, MOHAMAD	10229 BRIDGEVIEW	\$225.62	\$105.40
066-340-14	BONNER RYAN ASHLEN ETAL	10237 BRIDGEVIEW	\$225.62	\$105.40
066-340-15	TRIBUIANO JR FAMILY LP	10305 BRIDGEVIEW	\$225.62	\$105.40
066-340-16	CANELA, ERIC & KRISTY B	10302 JERICHO	\$225.62	\$105.40
066-340-17	KERNER, MICHAEL A & LISA M	10238 JERICHO	\$225.62	\$105.40
066-340-18	PEREZ, JOSE S & RUDELIE A	10230 JERICHO	\$225.62	\$105.40
066-340-19	SAMOY, GREG J JR & KIMBERLY A TR	10222 JERICHO	\$225.62	\$105.40
066-340-20	WON, DEAN & NOELLE TR	10214 JERICHO	\$225.62	\$105.40
066-340-21	PIFFERO GORDON TR ETAL	10211 JERICHO	\$225.62	\$105.40
066-340-22	MARTINEZ, STEVEN F & DANIELLE M	10219 JERICHO	\$225.62	\$105.40
066-340-23	OGBAH, ONYINYECHI ETAL	10231 JERICHO	\$225.62	\$105.40
066-340-24	PATEL, MAULIK A & MITALEEN M	10243 JERICHO	\$225.62	\$105.40
066-340-25	QUINNEY TANYA RENEE	10244 HADDONFIELD	\$225.62	\$105.40
066-340-26	CHUNG, AMY	10236 HADDONFIELD	\$225.62	\$105.40
066-340-27	DENUIT KIMBERLY K	10228 HADDONFIELD	\$225.62	\$105.40
066-340-28	XU, JINXIANG	10220 HADDONFIELD	\$225.62	\$105.40
066-340-29	WONG JAMES A & GRAY WONG SYLVIA A	5912 LAGRANDE	\$225.62	\$105.40
066-340-30	ARRIOLA, RAMIR F & ALITA B	5924 LAGRANDE	\$225.62	\$105.40

6/6/2023

Zone C-6: Westlake Villages Landscape Maintenance District
Annual Assessment Roll

APN	OWNER	LOCATION	MAX ASSMT	ACTUAL ASSMT
066-340-31	BEDOLLA, SAUL G SR ETAL	5936 LAGRANDE	\$225.62	\$105.40
066-340-32	CHEN YUXIN & ZHANG YAN	5948 LAGRANDE	\$225.62	\$105.40
066-340-33	BURKHART, BRENT N	10207 HADDONFIELD	\$225.62	\$105.40
066-340-34	ENTE, BRANDON G	10215 HADDONFIELD	\$225.62	\$105.40
066-340-35	DANGAN, RUBY MINDA T	10223 HADDONFIELD	\$225.62	\$105.40
066-340-36	ROBLEDO, GINA	10231 HADDONFIELD	\$225.62	\$105.40
066-340-37	ELLEDGE, BRIAN E & KELLY E	10239 HADDONFIELD	\$225.62	\$105.40
066-340-38	IMO, VIRGINIA	10247 HADDONFIELD	\$225.62	\$105.40
066-350-01	LUGO, LOUIS C & ELIZABETH B	5909 BEACON PORT	\$225.62	\$105.40
066-350-02	SHELTON TRISHA E	5917 BEACON PORT	\$225.62	\$105.40
066-350-03	ARROYO, JOSEPHINE ASPURIAS	5925 BEACON PORT	\$225.62	\$105.40
066-350-04	CAMPOS MARK LOUIE & CAMPOS KATHLE	5933 BEACON PORT	\$225.62	\$105.40
066-350-05	WRIGHT DRISCILLA TR	5941 BEACON PORT	\$225.62	\$105.40
066-350-06	SMITH JULIUS D	10153 BLUE ANCHOR	\$225.62	\$105.40
066-350-07	SY, WILBERT	10145 BLUE ANCHOR	\$225.62	\$105.40
066-350-08	PATEL, MINESH & BELABEN M	10137 BLUE ANCHOR	\$225.62	\$105.40
066-350-09	HPA JV BORROWER 2019 1 ML LLC	10131 BLUE ANCHOR	\$225.62	\$105.40
066-350-10	CABERO, CINDY	10119 BLUE ANCHOR	\$225.62	\$105.40
066-350-11	IVY, DORITA M	10113 BLUE ANCHOR	\$225.62	\$105.40
066-350-12	MARIANO, MANNIX & JORESA	10105 BLUE ANCHOR	\$225.62	\$105.40
066-350-13	VARUGHESE, PHILIP & SUMA	10120 CAPETOWN	\$225.62	\$105.40
066-350-14	SALAS, LEO JR & SELINA	10126 CAPETOWN	\$225.62	\$105.40
066-350-15	CONCHA, DINO & AILEEN	10132 CAPETOWN	\$225.62	\$105.40
066-350-16	GRANUCCI GIOVANNI P & GINA ANNE	10138 CAPETOWN	\$225.62	\$105.40
066-350-17	DEVALLE, ANTONIO JOSEPH & REBECCA C	10144 CAPETOWN	\$225.62	\$105.40
066-350-18	TRAMMEL, TIMOTHY & KIMBERLY K	10150 CAPETOWN	\$225.62	\$105.40
066-350-19	GUFFEY, JAMES & NATALYA	10156 CAPETOWN	\$225.62	\$105.40
066-350-20	MOLINA, ANTHONY D & JULIE M	5815 BEACON PORT	\$225.62	\$105.40
066-350-21	THEPBOURY, KAYKEO	5823 BEACON PORT	\$225.62	\$105.40
066-350-22	ALVAREZ OTTO & CRISTINA ALEXIS	5831 BEACON PORT	\$225.62	\$105.40
066-350-23	TRIVELPIECE, CHARLES G & SUZANNE M	5839 BEACON PORT	\$225.62	\$105.40
066-350-24	DEMERCURIO DANA MICHELLE & ASABERE	5847 BEACON PORT	\$225.62	\$105.40
066-350-25	FLORES, MELVIN T & JILL E F	10149 CAPETOWN	\$225.62	\$105.40
066-350-26	AHMED, ASHFAQUE & ASMA	10143 CAPETOWN	\$225.62	\$105.40
066-350-27	CHUKWUELOKA, GERALDINE N	10137 CAPETOWN	\$225.62	\$105.40
066-350-28	NU, PHUONG THUY TON	10131 CAPETOWN	\$225.62	\$105.40
066-350-29	NGUYEN KIMBERLY HUE TR	10125 CAPETOWN	\$225.62	\$105.40
066-350-30	THOMAS, JIM & SHAWNTERRA	10119 CAPETOWN	\$225.62	\$105.40
066-350-31	GARDNER RICHARD R JR & TARRACH MELE	10116 BAY HARBOR	\$225.62	\$105.40
066-350-32	TEPEPA RICARDO ARELLANO & BRAMBILA	10122 BAY HARBOR	\$225.62	\$105.40
066-350-33	CLARK SEAN & KRISTIN	10128 BAY HARBOR	\$225.62	\$105.40
066-350-34	LILLY, RANDY & SHIRLEEN	10134 BAY HARBOR	\$225.62	\$105.40
066-350-35	BRISCOE, JANET E K & PAULA K TR	10140 BAY HARBOR	\$225.62	\$105.40

6/6/2023

Zone C-6: Westlake Villages Landscape Maintenance District
Annual Assessment Roll

APN	OWNER	LOCATION	MAX ASSMT	ACTUAL ASSMT
066-350-36	SANCHEZ, JOSE J & ERICA M	10146 BAY HARBOR	\$225.62	\$105.40
066-350-37	LUNA, GILBERT B & DEANNA	10147 BAY HARBOR	\$225.62	\$105.40
066-350-38	BERRY, DONELL & MABEL	10141 BAY HARBOR	\$225.62	\$105.40
066-350-39	SHAHEED ILHAM ETAL	10135 BAY HARBOR	\$225.62	\$105.40
066-350-40	KATBAMNA SAGAR ETAL	10129 BAY HARBOR	\$225.62	\$105.40
066-350-41	XU KUANG LUN	10123 BAY HARBOR	\$225.62	\$105.40
066-350-42	GILL, JASPREET SINGH	10117 BAY HARBOR	\$225.62	\$105.40
066-350-43	JOHNSON, MARK	10104 BLUE ANCHOR	\$225.62	\$105.40
066-350-44	ESQUIVEL, RONIE JR & ANDREA C	10112 BLUE ANCHOR	\$225.62	\$105.40
066-350-45	LOGATOC ANNALIZ C & CESAR C	10118 BLUE ANCHOR	\$225.62	\$105.40
066-350-46	GUO, YIMIN	10130 BLUE ANCHOR	\$225.62	\$105.40
066-350-47	TRAN TAM THANH ETAL	10136 BLUE ANCHOR	\$225.62	\$105.40
066-350-48	OPENDOOR PROPERTY TRUST I	10148 BLUE ANCHOR	\$225.62	\$105.40
066-360-01	NGUYEN, CHAU & LIENG	10049 BLUE ANCHOR	\$225.62	\$105.40
066-360-02	CANTU, RICHARD D & TERRY TR	10041 BLUE ANCHOR	\$225.62	\$105.40
066-360-03	MARTINEZ DELILAH C	10033 BLUE ANCHOR	\$225.62	\$105.40
066-360-04	FAIRCHILD, JOHN C JR & LISA A TR	10025 BLUE ANCHOR	\$225.62	\$105.40
066-360-05	LEE JOHN & TRAN KIM LIEN THI	10017 BLUE ANCHOR	\$225.62	\$105.40
066-360-06	JAUREGUI JERARDO & ELIDA MALINDA	10009 BLUE ANCHOR	\$225.62	\$105.40
066-360-07	MORRIS, RICKY	10001 BLUE ANCHOR	\$225.62	\$105.40
066-360-08	NIELSEN, MATTHEW D & ALYSSA D	5934 RIGGER COVE	\$225.62	\$105.40
066-360-09	DIMAS CHESTINE J	5926 RIGGER COVE	\$225.62	\$105.40
066-360-10	MORGAN, KEVIN M & ESTELLE E	5918 RIGGER COVE	\$225.62	\$105.40
066-360-11	PERALTA, ROBERT R & JANET R	5910 RIGGER COVE	\$225.62	\$105.40
066-360-12	SULLIVAN EDMOND P	5846 RIGGER COVE	\$225.62	\$105.40
066-360-13	CHHAY, FA CHEAN	5838 RIGGER COVE	\$225.62	\$105.40
066-360-14	ROBERTS, WARFRED & MAELENA	5830 RIGGER COVE	\$225.62	\$105.40
066-360-15	TSCHABOLD, VICTOR J & TERESA F	5822 RIGGER COVE	\$225.62	\$105.40
066-360-16	PEREZ, MARIE J	10006 CAPETOWN	\$225.62	\$105.40
066-360-17	BERRIOS, WILBUR	10012 CAPETOWN	\$225.62	\$105.40
066-360-18	CARLSON, MAXWELL J & CATHRYN L	10018 CAPETOWN	\$225.62	\$105.40
066-360-19	DELEON, JOSE & IOLA F	10024 CAPETOWN	\$225.62	\$105.40
066-360-20	DUREN, JENNIFER	10030 CAPETOWN	\$225.62	\$105.40
066-360-21	CONTEH, IDRIS	10036 CAPETOWN	\$225.62	\$105.40
066-360-22	CHEN QING SONG & CAI BAOYI	10042 CAPETOWN	\$225.62	\$105.40
066-360-23	ORDANZA, FERDINAND & CHARITO	10052 CAPETOWN	\$225.62	\$105.40
066-360-24	KHAIRALLAH, AZEEZ & DINA H	10054 CAPETOWN	\$225.62	\$105.40
066-360-25	ECHEVERRIA, RENE JOHN	10060 CAPETOWN	\$225.62	\$105.40
066-360-26	HECK, BRIAN W & JENNIFER A	10108 CAPETOWN	\$225.62	\$105.40
066-360-27	PARKS, JOHAN M & MELODY K TR	10114 CAPETOWN	\$225.62	\$105.40
066-360-28	ZHU, HAIDONG & DEZHEN	10113 CAPETOWN	\$225.62	\$105.40
066-360-29	GUERRA, EXIQUIO III & ARCHANA	10107 CAPETOWN	\$225.62	\$105.40
066-360-30	SUSBILLA MARC	10055 CAPETOWN	\$225.62	\$105.40

6/6/2023

Zone C-6: Westlake Villages Landscape Maintenance District
Annual Assessment Roll

APN	OWNER	LOCATION	MAX ASSMT	ACTUAL ASSMT
066-360-31	LEE, LUKE SOO WON & THERESA JUNGEUN	10049 CAPETOWN	\$225.62	\$105.40
066-360-32	HALL, ALEX J JR & DENISE A	10043 CAPETOWN	\$225.62	\$105.40
066-360-33	TA, AVERY T	10037 CAPETOWN	\$225.62	\$105.40
066-360-34	RAMACHANDRAN, AJAY & SWATI	10031 CAPETOWN	\$225.62	\$105.40
066-360-35	PALARCA JASON M & THUYDUONG N	10034 BAY HARBOR	\$225.62	\$105.40
066-360-36	RODRIGUEZ, ARMANDO M & CARMEN Y	10040 BAY HARBOR	\$225.62	\$105.40
066-360-37	GARCIA, LUIS A & LORENA P	10046 BAY HARBOR	\$225.62	\$105.40
066-360-38	VALENTIN KELSEY	10052 BAY HARBOR	\$225.62	\$105.40
066-360-39	DAHLSTROM, ROBERT E & ESTERINE	10102 BAY HARBOR	\$225.62	\$105.40
066-360-40	LIM LOUIS G & SUSIE TR	10110 BAY HARBOR	\$225.62	\$105.40
066-360-41	GUIDRY, RONALD	5913 GREY GULL	\$225.62	\$105.40
066-360-42	BIRD, JOHN C	5919 GREY GULL	\$225.62	\$105.40
066-360-43	UFOT, EMEM SUNDAY	5927 GREY GULL	\$225.62	\$105.40
066-360-44	WESTLAKE VILLAGES OWNERS ASSN	5921 RIGGER COVE	\$225.62	\$0.00
066-370-01	BRADY, JOSEPH D TR ETAL	10433 LAKE POINT	\$225.62	\$105.40
066-370-02	ARORA TARANDEEP SINGH	10501 LAKE POINT	\$225.62	\$105.40
066-370-03	FERNANDEZ, AILEEN	10507 LAKE POINT	\$225.62	\$105.40
066-370-04	PANTOJA MANUEL ALEJANDRO & MONICA	10513 LAKE POINT	\$225.62	\$105.40
066-370-05	PADGETT, ALLEN M & LINDA E	10519 LAKE POINT	\$225.62	\$105.40
066-370-06	OPENDOOR PROPERTY TRUST I	10525 LAKE POINT	\$225.62	\$105.40
066-370-07	KUREK, JORGE J & GABRIELA TR	10531 LAKE POINT	\$225.62	\$105.40
066-370-08	WACHHOLZ YEE, KWEICHANG & MICHELLE	10537 LAKE POINT	\$225.62	\$105.40
066-370-09	RUSH, CHRISTOPHER	10543 LAKE POINT	\$225.62	\$105.40
066-370-10	PAGADUAN, MICHAEL J & MARQUITA M	10549 LAKE POINT	\$225.62	\$105.40
066-370-11	JERRY & JULIE LLC	10555 LAKE POINT	\$225.62	\$105.40
066-370-12	NGUYEN, CHINH D T & BOILAN TR	10561 LAKE POINT	\$225.62	\$105.40
066-370-13	PARENTI, JASON & LISA M	10567 LAKE POINT	\$225.62	\$105.40
066-370-14	HARDY, BARBARA L	10573 LAKE POINT	\$225.62	\$105.40
066-370-15	ATILANO, PHILLIP & GLORIA	10576 LAKE POINT	\$225.62	\$105.40
066-370-16	BRADLEY, MITCHELL D & LORI A	10568 LAKE POINT	\$225.62	\$105.40
066-370-17	ESPARZA MICHAEL & ESPARZA CARLYN	10560 LAKE POINT	\$225.62	\$105.40
066-370-18	SANTOS, CESAR G & CERINA P	10552 LAKE POINT	\$225.62	\$105.40
066-370-19	MARQUARDT PETER FRANZ & SHANNON F	10544 LAKE POINT	\$225.62	\$105.40
066-370-20	LE, TOMMY & MARY	5983 DUCK COVE	\$225.62	\$105.40
066-370-21	TORIO, CELESTE M ETAL	5975 DUCK COVE	\$225.62	\$105.40
066-370-22	VIADO ROQUE & FRANCES ANN DE LA CRL	5967 DUCK COVE	\$225.62	\$105.40
066-370-23	XIONG, CHRISTOPHE & SONG	10513 HIDDEN COVE	\$225.62	\$105.40
066-370-24	LE, HENRY & PHUNG THI TR	10521 HIDDEN COVE	\$225.62	\$105.40
066-370-25	LUIGS AMBER	10529 HIDDEN COVE	\$225.62	\$105.40
066-370-26	ROEUNY, SONDRRA	10537 HIDDEN COVE	\$225.62	\$105.40
066-370-27	ARREDONDO ALFONSO M & MARIA A	10536 HIDDEN COVE	\$225.62	\$105.40
066-370-28	PARKS, LISA Y	10528 HIDDEN COVE	\$225.62	\$105.40
066-370-29	YAN THOMAS	10520 HIDDEN COVE	\$225.62	\$105.40

6/6/2023

Zone C-6: Westlake Villages Landscape Maintenance District
Annual Assessment Roll

APN	OWNER	LOCATION	MAX ASSMT	ACTUAL ASSMT
066-370-30	TAKESHITA, MITSU HARU	10512 HIDDEN COVE	\$225.62	\$105.40
066-370-31	WITHROW, JOHNNY M & DENISE C	5943 DUCK COVE	\$225.62	\$105.40
066-370-32	SOK SOPHAT	5931 DUCK COVE	\$225.62	\$105.40
066-370-33	LAU, PARK CHI ETAL	10557 BERRY COVE	\$225.62	\$105.40
066-370-34	ROBINSON, DINA D TR	10563 BERRY COVE	\$225.62	\$105.40
066-370-35	AVALOS CARLOS & REINA P	10577 BERRY COVE	\$225.62	\$105.40
066-370-36	SON DIPHEA & TRUONG ANNAHOAN THI	10591 BERRY COVE	\$225.62	\$105.40
066-370-37	GROMIA, MYRO A & ERLIE S	10597 BERRY COVE	\$225.62	\$105.40
066-370-40	NATSIS, GEORGE & MATOULA PANOS	5929 PEBBLESTONE	\$225.62	\$105.40
066-370-41	PRUITT, RICHARD & CHERIE	5937 PEBBLESTONE	\$225.62	\$105.40
066-370-42	SHIFFER, TROY D & ERICA L	5945 PEBBLESTONE	\$225.62	\$105.40
066-370-43	DIAZ, BRIDGET	5953 PEBBLESTONE	\$225.62	\$105.40
066-370-44	ARELLANO GEORGE & ARELLANO CHAMSI	5980 DUCK COVE	\$225.62	\$105.40
066-370-45	BAQUIRAN, RADIJ	5968 DUCK COVE	\$225.62	\$105.40
066-370-46	ASARIAS, AGAPITO Q JR ETAL	5956 DUCK COVE	\$225.62	\$105.40
066-370-47	ALMAJANO, MANUEL D & PATRICIA B	5944 DUCK COVE	\$225.62	\$105.40
066-370-48	JORGENSEN, KEVIN L II	5932 DUCK COVE	\$225.62	\$105.40
066-370-49	KARANJA, LIZ	5920 DUCK COVE	\$225.62	\$105.40
066-370-50	SORIA, PHILLIP P & JENNIFER N	5908 DUCK COVE	\$225.62	\$105.40
066-370-52	VO, HIEN D & LOAN T	5915 PEBBLESTONE	\$225.62	\$105.40
066-370-53	ALBRANDO, ARVIN & CHRISTY	5921 PEBBLESTONE	\$225.62	\$105.40
066-380-03	OCAMPO NICHOLAS ETAL	10576 BERRY COVE	\$225.62	\$105.40
066-380-04	MENDEZ, SONIA	10562 BERRY COVE	\$225.62	\$105.40
066-380-05	IMPERIAL, ANGELA	10554 BERRY COVE	\$225.62	\$105.40
066-380-06	ALBINO, AARON ETAL	10538 BERRY COVE	\$225.62	\$105.40
066-380-07	SMITH, MARIE D TR	10526 BERRY COVE	\$225.62	\$105.40
066-380-08	ROLAND, RICKY T & MAXINE	10512 BERRY COVE	\$225.62	\$105.40
066-380-09	ORSI, TERRY J & CHERYL M	10504 BERRY COVE	\$225.62	\$105.40
066-380-10	MALICAD LEAH & ALONZO JERRY	10507 SEAHORN	\$225.62	\$105.40
066-380-11	THOMAS CAROLYN & WOMACK DARRYL	10515 SEAHORN	\$225.62	\$105.40
066-380-12	RAYEL, ARESTORINA G	10523 SEAHORN	\$225.62	\$105.40
066-380-13	PANA, LEONARDO & ANNABEL	10531 SEAHORN	\$225.62	\$105.40
066-380-14	OLINGER, ERIC R & LINDA M	10539 SEAHORN	\$225.62	\$105.40
066-380-15	LOCKETT, FAYE W	10547 SEAHORN	\$225.62	\$105.40
066-380-16	NGUYEN, THACH	10555 SEAHORN	\$225.62	\$105.40
066-380-17	QUINTANA, FELOTEO D JR	10563 SEAHORN	\$225.62	\$105.40
066-380-18	SHAH, SYED NUMAN	10569 SEAHORN	\$225.62	\$105.40
066-380-19	FIELDS, MARIA S	10566 SEAHORN	\$225.62	\$105.40
066-380-20	SERRANO RICARDO ETAL	10558 SEAHORN	\$225.62	\$105.40
066-380-21	TOM SHELDON TR	10550 SEAHORN	\$225.62	\$105.40
066-380-22	BURJI NASSER M ETAL	10542 SEAHORN	\$225.62	\$105.40
066-380-23	YOEUTH, YOEUY & SAVORN	10534 SEAHORN	\$225.62	\$105.40
066-380-24	ENG, JOHN W & DEBBIE D	10526 SEAHORN	\$225.62	\$105.40

6/6/2023

Zone C-6: Westlake Villages Landscape Maintenance District
Annual Assessment Roll

APN	OWNER	LOCATION	MAX ASSMT	ACTUAL ASSMT
066-380-25	RANKIN, BRADEN D & LISA M	10518 SEAHORN	\$225.62	\$105.40
066-380-26	ZHANG, SHIJIAN	10510 SEAHORN	\$225.62	\$105.40
066-380-27	SINGH NARINDER	10505 SAILPOINTE	\$225.62	\$105.40
066-380-28	SING, SOVANDA & SAVONN	10511 SAILPOINTE	\$225.62	\$105.40
066-380-29	HE, JIAN & DI	10517 SAILPOINTE	\$225.62	\$105.40
066-380-30	HUTCHINGS, MICHAEL & LATRICE L	10523 SAILPOINTE	\$225.62	\$105.40
066-380-31	FASHOLA, DEBORAH M	10529 SAILPOINTE	\$225.62	\$105.40
066-380-32	CRUZ, JOSE F JR	10535 SAILPOINTE	\$225.62	\$105.40
066-380-33	KWAN, YUE C & SHUI H	10541 SAILPOINTE	\$225.62	\$105.40
066-380-34	THOMPSON, SIDNEY E & ADRIENNE M	10547 SAILPOINTE	\$225.62	\$105.40
066-380-35	ACHAS, FAYE	10514 SAILPOINTE	\$225.62	\$105.40
066-380-36	CUEVAS DIANA MARIE	10508 SAILPOINTE	\$225.62	\$105.40
066-380-37	MDALAL, HEKMAT M & FATEN	10502 SAILPOINTE	\$225.62	\$105.40
066-380-38	CITY OF STOCKTON	10530 SAILPOINTE	\$225.62	\$0.00
066-380-39	UFOT ENO SUNDAY & UFOT KUNDINA M	10596 BERRY COVE	\$225.62	\$105.40
066-380-40	JAIN, GAURAV	10588 BERRY COVE	\$225.62	\$105.40
066-390-01	ZHENG GUO BING	5973 MELONES	\$225.62	\$105.40
066-390-02	ORENCIA REYNALDO C & OFELIA A	5967 MELONES	\$225.62	\$105.40
066-390-03	MAY CHANTREE	5959 MELONES	\$225.62	\$105.40
066-390-04	LOMBARDO, JOHN M ETAL	5953 MELONES	\$225.62	\$105.40
066-390-05	SACCHETTO, PAOLO & GRAZIELLA	5945 MELONES	\$225.62	\$105.40
066-390-06	TRAN LEE T & NGOC TUYET THI	5937 MELONES	\$225.62	\$105.40
066-390-07	LEBLANC PETER & NILA	5931 MELONES	\$225.62	\$105.40
066-390-08	CHAN, BRUCE & LINDA M	5919 MELONES	\$225.62	\$105.40
066-390-09	BLEVINS, DUANE M	5907 MELONES	\$225.62	\$105.40
066-390-10	CABANAYAN NICK	5904 POPPY SHORES	\$225.62	\$105.40
066-390-11	CHUN, BENNIE M & CHENHANG H	5912 POPPY SHORES	\$225.62	\$105.40
066-390-12	HERNANDEZ, ISMAEL & MAYRA E PELLOT	5920 POPPY SHORES	\$225.62	\$105.40
066-390-13	SEKHON MANPREET KAUR & GILL AMAND	5928 POPPY SHORES	\$225.62	\$105.40
066-390-14	HAMAMOTO, KRISTINE M	5936 POPPY SHORES	\$225.62	\$105.40
066-390-15	KUREK, JORGE J & GABRIELA TR	5944 POPPY SHORES	\$225.62	\$105.40
066-390-16	OQUINN KELLY A	5952 POPPY SHORES	\$225.62	\$105.40
066-390-17	HAMPTON, TERENCE D & ERICA M	5960 POPPY SHORES	\$225.62	\$105.40
066-390-18	GROTE, EARL W ETAL	5966 POPPY SHORES	\$225.62	\$105.40
066-390-19	SMITH, JAMES B & AMY A TR	10403 LAKE POINTE	\$225.62	\$105.40
066-390-20	OLYMPIA MARIA	10409 LAKE POINTE	\$225.62	\$105.40
066-390-21	TARBAT, NICHOLAS & LAUREN	10415 LAKE POINTE	\$225.62	\$105.40
066-390-22	MA QI DA & ZENG QINGYU	10421 LAKE POINT	\$225.62	\$105.40
066-390-23	MANZO, VIVIANA GARCIA ETAL	10427 LAKE POINTE	\$225.62	\$105.40
066-390-24	QUILANTANG, JOHN T & NORA C	10454 SAILPOINTE	\$225.62	\$105.40
066-390-25	SMITH, AYESHA E	10442 SAILPOINTE	\$225.62	\$105.40
066-390-26	MALCOLM JANET G TR	10430 SAILPOINTE	\$225.62	\$105.40
066-390-27	MAI LINH D & NGUYEN THANHTHUY T	10418 SAILPOINTE	\$225.62	\$105.40

6/6/2023

Zone C-6: Westlake Villages Landscape Maintenance District
Annual Assessment Roll

APN	OWNER	LOCATION	MAX ASSMT	ACTUAL ASSMT
066-390-28	CHRISTENSEN, KAREN M	10406 SAILPOINTE	\$225.62	\$105.40
066-390-29	ALAPIT JOEL C & TERESITA ROELIENE LAYA	5802 POPPY SHORES	\$225.62	\$105.40
066-390-30	DUNSING KATHLEEN SUE TR	5810 POPPY SHORES	\$225.62	\$105.40
066-390-31	DE CLARO RHODEL	5818 POPPY SHORES	\$225.62	\$105.40
066-390-32	HASAN NABIL H & HIJAZI RANIA F	5826 POPPY SHORES	\$225.62	\$105.40
066-390-33	CAI, LIANG NORTON	5834 POPPY SHORES	\$225.62	\$105.40
066-390-34	QUIOCSON CARL	5842 POPPY SHORES	\$225.62	\$105.40
066-390-35	ORTIZ, ROSENDO JR TR	5847 MELONES	\$225.62	\$105.40
066-390-36	ARIAS GUADALUPE L & LORENZO DANIEL /	5841 MELONES	\$225.62	\$105.40
066-390-37	DAVIS CORNELUIS & DAVIS PHYLLIS J	5835 MELONES	\$225.62	\$105.40
066-390-38	SERRANO JOSEFINA ETAL	5829 MELONES	\$225.62	\$105.40
066-390-39	BHATNAGAR, GAURAV & CRISTINA	5823 MELONES	\$225.62	\$105.40
066-390-40	BYRD, MARQUAUS L & VERANIA M	5817 MELONES	\$225.62	\$105.40
066-390-41	GONZALEZ, EDUARDO S & TERESA	5811 MELONES	\$225.62	\$105.40
066-390-42	ROTHERMEL, PETER F	5815 POPPY SHORES	\$225.62	\$105.40
066-390-43	MOHAMMED, ZEYNEYA	5823 POPPY SHORES	\$225.62	\$105.40
066-390-44	AGLER WILLIAM JOSEPH & HAILEY	5831 POPPY SHORES	\$225.62	\$105.40
066-390-45	MADALINSKI, ROBERT & ENG LOEN	5837 POPPY SHORES	\$225.62	\$105.40
066-390-46	LAM NEIL & DANG LINDA	5849 POPPY SHORES	\$225.62	\$105.40
066-390-47	BANKS KORI	5855 POPPY SHORES	\$225.62	\$105.40
066-390-48	CLIFTON, RICHARD W & JOYCE M	5905 POPPY SHORES	\$225.62	\$105.40
066-390-49	RIVERA ESQUEDA ANNETTE	5913 POPPY SHORES	\$225.62	\$105.40
066-390-50	RADRIGAN, XIMENA	5921 POPPY SHORES	\$225.62	\$105.40
066-390-51	VO, PHUONG T ETAL	5927 POPPY SHORES	\$225.62	\$105.40
066-390-52	BRUCE-AKMAN LESLIE & SHIRLEY	5935 POPPY SHORES	\$225.62	\$105.40
066-390-53	HOWARD DONALD & SARAH	5943 POPPY SHORES	\$225.62	\$105.40
066-390-54	ESTOESTA JANE PANELO & WENDEL A	5951 POPPY SHORES	\$225.62	\$105.40
066-390-55	VALLEJOS, MARIA LUCIA	5959 POPPY SHORES	\$225.62	\$105.40
066-390-56	AFZAL, ELIZABETH M	5948 PEBBLESTONE	\$225.62	\$105.40
066-390-57	DUMADAG, CHRISTOPHER & PAOLA	5940 PEBBLESTONE	\$225.62	\$105.40
066-390-58	ENRIQUEZ, JOSHUA & SHAWN TA	5932 PEBBLESTONE	\$225.62	\$105.40
066-390-59	SOMSACK RICKY & SOKUN TR	5924 PEBBLESTONE	\$225.62	\$105.40
066-390-60	MENDOZA MARIA GONZALEZ	5916 PEBBLESTONE	\$225.62	\$105.40
066-390-61	ALANIZ, HECTOR M JR & CANDICE B	5910 PEBBLESTONE	\$225.62	\$105.40
066-390-62	MENOR JOVY NILLAGA & BERNARD MELCH	5862 PEBBLESTONE	\$225.62	\$105.40
066-390-63	CROWLEY, ERIC S & WENDY	5854 PEBBLESTONE	\$225.62	\$105.40
066-390-64	ATAD, JEFFREY B & ELIANE M	5846 PEBBLESTONE	\$225.62	\$105.40
066-390-65	WILLIAMS STANLEY V TR	5838 PEBBLESTONE	\$225.62	\$105.40
066-390-66	PYE, KIRK G	5830 PEBBLESTONE	\$225.62	\$105.40
066-390-67	DE LA CRUZ CHRIS & MAUREEN	5822 PEBBLESTONE	\$225.62	\$105.40
066-390-68	SUN, KANG	5814 PEBBLESTONE	\$225.62	\$105.40
066-390-69	ADAMS, TRACEY D	5806 PEBBLESTONE	\$225.62	\$105.40
066-410-01	LOPEZ OSCAR A ETAL	6802 TAILWIND	\$225.62	\$105.40

6/6/2023

Zone C-6: Westlake Villages Landscape Maintenance District
Annual Assessment Roll

APN	OWNER	LOCATION	MAX ASSMT	ACTUAL ASSMT
066-410-02	DEOL RAMAN KAUR	6726 TAILWIND	\$225.62	\$105.40
066-410-03	YANG LUE & LEE	6722 TAILWIND	\$225.62	\$105.40
066-410-04	STENSLAND SUSAN WILSON	6718 TAILWIND	\$225.62	\$105.40
066-410-05	KIMMEL MICHAEL W & JOANNE L	6714 TAILWIND	\$225.62	\$105.40
066-410-06	PUREWAL HARNINDER SINGH & CHANELLE	6710 TAILWIND	\$225.62	\$105.40
066-410-07	GUEVARRA JOHN PETER MARK & DE LEON	6706 TAILWIND	\$225.62	\$105.40
066-410-08	DONAIRE CHRISTOPHER KYLE NAGAYO	6702 TAILWIND	\$225.62	\$105.40
066-410-09	TRUONG CHINH	10900 PORTSIDE	\$225.62	\$105.40
066-410-10	MADRIAGA HILLARY FERNANDEZ ETAL	10904 PORTSIDE	\$225.62	\$105.40
066-410-11	WALKER COREY MICHAEL ETAL	10908 PORTSIDE	\$225.62	\$105.40
066-410-12	GIRI SANJUKTA	10912 PORTSIDE	\$225.62	\$105.40
066-410-13	MOLINA SERINA	10916 PORTSIDE	\$225.62	\$105.40
066-410-14	LEE ROBERT EDWARD JR & DEMITRA ROCH	10920 PORTSIDE	\$225.62	\$105.40
066-410-15	CARROLL JOHN M & ELVIRA	10924 PORTSIDE	\$225.62	\$105.40
066-410-16	CHAVEZ MICHAEL & VILLA RAQUEL	10928 PORTSIDE	\$225.62	\$105.40
066-410-17	HANKS CHARLES R & LINDA L TR	10932 PORTSIDE	\$225.62	\$105.40
066-410-18	MOUA SAO & VANG SHOUA ETAL	10936 PORTSIDE	\$225.62	\$105.40
066-410-19	SAMPSON ADE & LUCES LATOYA ASHA	10940 PORTSIDE	\$225.62	\$105.40
066-410-20	GUARDADO RIVAS SANTIAGO ALFONSO &	10944 PORTSIDE	\$225.62	\$105.40
066-410-21	KOBLER STEVE JOHN & ALYANNA LANECE	10948 PORTSIDE	\$225.62	\$105.40
066-410-22	HERNANDEZ BRIAN KELLY ETAL	6701 SHOREWOOD	\$225.62	\$105.40
066-410-23	FASHOLA DEBORAH M ETAL	6705 SHOREWOOD	\$225.62	\$105.40
066-410-24	HER CHOUA ETAL	6709 SHOREWOOD	\$225.62	\$105.40
066-410-25	SANCHEZ GERALD ARNOLD JR & TRACEY P	6713 SHOREWOOD	\$225.62	\$105.40
066-410-26	HERMANO CHERIE MARIE ETAL	6717 SHOREWOOD	\$225.62	\$105.40
066-410-27	PARKINSON EARL M	6721 SHOREWOOD	\$225.62	\$105.40
066-410-28	YALUNG FLORENCE NAVARRO ETAL	6725 SHOREWOOD	\$225.62	\$105.40
066-410-29	GONZALEZ ANGEL OMAR BUENO & BUENO	10954 CHERRY PORT	\$225.62	\$105.40
066-410-30	GOEHRING SEAN E ETAL	10958 CHERRY PORT	\$225.62	\$105.40
066-410-31	LIU YONG LIANG	10962 CHERRY PORT	\$225.62	\$105.40
066-410-32	VALEROS JOSEPH & MICHELE	10966 CHERRY PORT	\$225.62	\$105.40
066-410-33	SHAPIRO ROBERT J & MARTINEZ SHAPIRO	10969 CHERRY PORT	\$225.62	\$105.40
066-410-34	GARZA DION & LLOIDEN TAYABAS	10965 CHERRY PORT	\$225.62	\$105.40
066-410-35	DELA CRUZ GEORGINA ISABEL ARALES ETA	10961 CHERRY PORT	\$225.62	\$105.40
066-410-36	GOMEZ ALEJANDRO & GONZALEZ VICTORI	10957 CHERRY PORT	\$225.62	\$105.40
066-410-37	CARSON WILLIAM N JR & LAVETE P TR	10953 CHERRY PORT	\$225.62	\$105.40
066-410-38	JENNINGS DANIEL & FELICIA	10949 CHERRY PORT	\$225.62	\$105.40
066-410-39	QUACH JOHNSON & ZAIRA	10945 CHERRY PORT	\$225.62	\$105.40
066-410-40	SIXKILLER RICHARD	10941 CHERRY PORT	\$225.62	\$105.40
066-410-41	MONSALVE JAIME A & LILIANA GOMEZ	10937 CHERRY PORT	\$225.62	\$105.40
066-410-42	HALOG FILEMON & PRISCILA	10933 CHERRY PORT	\$225.62	\$105.40
066-410-43	YANG MARK HOU & VUE PARDY	10929 CHERRY PORT	\$225.62	\$105.40
066-410-44	HOLGUIN CHRISTOPHER	10925 CHERRY PORT	\$225.62	\$105.40

6/6/2023

Zone C-6: Westlake Villages Landscape Maintenance District
Annual Assessment Roll

APN	OWNER	LOCATION	MAX ASSMT	ACTUAL ASSMT
066-410-45	VARGAS JAIME JR & HERRERA-VARGAS EH	10921 CHERRY PORT	\$225.62	\$105.40
066-410-46	WALKER ANDREW RICHARD ETAL	10917 CHERRY PORT	\$225.62	\$105.40
066-410-47	NGUYEN CUONG ETAL	10913 CHERRY PORT	\$225.62	\$105.40
066-410-48	LOERA ADRIAN R & VALENCIA IRIS YOLANY	6801 CHERRY PORT	\$225.62	\$105.40
066-410-49	ALATORRE ANTHONY ETAL	6703 TAILWIND	\$225.62	\$105.40
066-410-50	DELEON JAVIER ALBERTO & NATALIA ELLY	6707 TAILWIND	\$225.62	\$105.40
066-410-51	LOUIS JACQUELINE LAVENIA	6711 TAILWIND	\$225.62	\$105.40
066-410-52	WILLIAMS SARAH MARIE	6715 TAILWIND	\$225.62	\$105.40
066-410-53	ZUNIGA JOSE J GARCIA & GARCIA MARIE R	6719 TAILWIND	\$225.62	\$105.40
066-410-54	STEPHENS VERN D	6723 TAILWIND	\$225.62	\$105.40
066-410-55	PRICE AMBER NICOLE ETAL	10912 CHERRY PORT	\$225.62	\$105.40
066-410-56	GRAVES DAQUAN	10916 CHERRY PORT	\$225.62	\$105.40
066-410-57	NGUYEN THAI PHI HOANG & NGA THI	10920 CHERRY PORT	\$225.62	\$105.40
066-410-58	AHMED ASHFAQUE & ASMA	10924 CHERRY PORT	\$225.62	\$105.40
066-410-59	NASSANO EVAN ETAL	10928 CHERRY PORT	\$225.62	\$105.40
066-410-60	LE BINH THANH & REBECCA JENNIFER	10927 SHADOWPORT	\$225.62	\$105.40
066-410-61	FASHOLA BABATUNDE	10923 SHADOWPORT	\$225.62	\$105.40
066-410-62	PHAN MY TRUONG & LE NHUANH	10919 SHADOWPORT	\$225.62	\$105.40
066-410-63	SMITH MICHAEL D & BARBARA J	10915 SHADOWPORT	\$225.62	\$105.40
066-410-64	CAN DANIEL MAY & GARIBAY LUSILA	10914 SHADOWPORT	\$225.62	\$105.40
066-410-65	NGUYEN CUONG THANH ETAL	10918 SHADOWPORT	\$225.62	\$105.40
066-410-66	MANLEY GARRETT & STEPHANIE	10922 SHADOWPORT	\$225.62	\$105.40
066-410-67	LOPEZ MIGUEL JR	10926 SHADOWPORT	\$225.62	\$105.40
066-410-68	GREWAL GURINDER SINGH & GURMAIL KC	6703 SURFSIDE	\$225.62	\$105.40
066-410-69	BERBER LUIS & ROSENGARTEN JACLYN	6707 SURFSIDE	\$225.62	\$105.40
066-410-70	GATEWOOD RICHLEY STEVEN SR & KEIA C	6711 SURFSIDE	\$225.62	\$105.40
066-410-71	LARES KELVIN RAY P & LLEWELYN M	6712 SHOREWOOD	\$225.62	\$105.40
066-410-72	BROWN STEPHAN CALVIN JR & PHAM THA	6708 SHOREWOOD	\$225.62	\$105.40
066-410-73	KRAWCZYK JAMES ROBERT & PIRING JESSI	6704 SHOREWOOD	\$225.62	\$105.40
066-410-74	STOCKTON WESTLAKE INVESTMENT LLC	10940 CHERRY PORT	\$225.62	\$105.40
066-410-75	STOCKTON WESTLAKE INVESTMENT LLC	6702 EIGHT MILE	\$225.62	\$105.40
066-420-01	NGUYEN HONG TAM THI ETAL	6806 TAILWIND	\$225.62	\$105.40
066-420-02	SINGH IQBAL & ATWAL GURPREET KAUR	6810 TAILWIND	\$225.62	\$105.40
066-420-03	BAGNES MARTE BELARMINO & EVELYN RE	6814 TAILWIND	\$225.62	\$105.40
066-420-04	TRANQUILLE YVAN	6818 TAILWIND	\$225.62	\$105.40
066-420-05	VARGAS NESTOR DANIEL & FREESIA MARI	6822 TAILWIND	\$225.62	\$105.40
066-420-06	WORLEY HERMINA	6826 TAILWIND	\$225.62	\$105.40
066-420-07	SERVIN CARLOS E & NALLELI V	6830 TAILWIND	\$225.62	\$105.40
066-420-08	REOUNG SOKHA	6834 TAILWIND	\$225.62	\$105.40
066-420-09	SINGH GURKANWAL ETAL	6838 TAILWIND	\$225.62	\$105.40
066-420-10	MAAN SARBJEET SINGH	10900 MONOMOY	\$225.62	\$105.40
066-420-11	SINGH JASVIR	10904 MONOMOY	\$225.62	\$105.40
066-420-12	MATHUR SHEELA ETAL	10908 MONOMOY	\$225.62	\$105.40

6/6/2023

Zone C-6: Westlake Villages Landscape Maintenance District
Annual Assessment Roll

APN	OWNER	LOCATION	MAX ASSMT	ACTUAL ASSMT
066-420-13	NGUYEN LOAN THANH ETAL	10912 MONOMOY	\$225.62	\$105.40
066-420-14	KUMAR FNU PAWAN	10916 MONOMOY	\$225.62	\$105.40
066-420-15	KHAN ASIM M & RASHID ANJUM	10920 MONOMOY	\$225.62	\$105.40
066-420-16	SANCHEZ ROY C & RENEE B	10924 MONOMOY	\$225.62	\$105.40
066-420-17	LEGASPI JANICE F & MARK A	10928 MONOMOY	\$225.62	\$105.40
066-420-18	THANAMALA SURESH & SRIDHARAN LAVA	10925 GLADLANDS	\$225.62	\$105.40
066-420-19	KHAN MOHAMMAD S ETAL	10921 GLADLANDS	\$225.62	\$105.40
066-420-20	BADUA STEPHANIE LOPEZ	10917 GLADLANDS	\$225.62	\$105.40
066-420-21	NGUGI GEOFFREY M & MBUGUA JOSEPHI	10913 GLADLANDS	\$225.62	\$105.40
066-420-22	SANDHU ARMINDERPAL	10909 GLADLANDS	\$225.62	\$105.40
066-420-23	BACON RITCHIE & VILLAGONZALO IAN	10905 GLADLANDS	\$225.62	\$105.40
066-420-24	SINGH ARJINDER	10901 GLADLANDS	\$225.62	\$105.40
066-420-25	MORGAN EDMONDO C JR & HADASSAH S	10902 GLADLANDS	\$225.62	\$105.40
066-420-26	MORGAN AARON	10906 GLADLANDS	\$225.62	\$105.40
066-420-27	SHERMAN CHARLENE L	10910 GLADLANDS	\$225.62	\$105.40
066-420-28	VILLALOBOS ANGEL & BRITTANYMARIE	10914 GLADLANDS	\$225.62	\$105.40
066-420-29	BAGUITAN NARTE B & ARLENE M	10918 GLADLANDS	\$225.62	\$105.40
066-420-30	BOYD DERRICK	10922 GLADLANDS	\$225.62	\$105.40
066-420-31	SUDHERA ROHIT & NEHA	10926 GLADLANDS	\$225.62	\$105.40
066-420-32	KUMAR ASHWANI & KUMARI SURINDER	10929 MIKAS POND	\$225.62	\$105.40
066-420-33	TOUY BOONCHAN ETAL	10925 MIKAS POND	\$225.62	\$105.40
066-420-34	CHEN TAMMY TIANYI	10921 MIKAS POND	\$225.62	\$105.40
066-420-35	THEUS SIMONE	10917 MIKAS POND	\$225.62	\$105.40
066-420-36	MAO SEIK & THANG NOEUN NANCY	10913 MIKAS POND	\$225.62	\$105.40
066-420-37	SINGH RANVEER	10909 MIKAS POND	\$225.62	\$105.40
066-420-38	TUALLA DESIREE ETAL	10905 MIKAS POND	\$225.62	\$105.40
066-420-39	SAINA FATU & SHERILYN	10904 MIKAS POND	\$225.62	\$105.40
066-420-40	HERNANDEZ HUGO ENRIQUE JUAREZ & JU	10908 MIKAS POND	\$225.62	\$105.40
066-420-41	SMITH MARY ALICE ETAL	10912 MIKAS POND	\$225.62	\$105.40
066-420-42	PHAM LEWIS Q	10916 MIKAS POND	\$225.62	\$105.40
066-420-43	CATHEY JENNA MARIE	10920 MIKAS POND	\$225.62	\$105.40
066-420-44	FIDDAH EMAD	10924 MIKAS POND	\$225.62	\$105.40
066-420-45	SINGH MANJOT	10928 MIKAS POND	\$225.62	\$105.40
066-420-46	SALAS DAVID M PIMENTEL & LOERA YAZM	10932 MIKAS POND	\$225.62	\$105.40
066-420-47	VASQUEZ ANDREW RAY & VANESSA PALM	10936 MIKAS POND	\$225.62	\$105.40
066-420-48	SY CLARIZZA S & FROILAN G	10940 MIKAS POND	\$225.62	\$105.40
066-420-49	BAKER NICOLE K	10944 MIKAS POND	\$225.62	\$105.40
066-420-50	CALLEN ROBERT & MICHELLE A	10948 MIKAS POND	\$225.62	\$105.40
066-420-51	SHAKOOR NAZIR A	10952 MIKAS POND	\$225.62	\$105.40
066-420-52	DANIELS MALIKHA A	10956 MIKAS POND	\$225.62	\$105.40
066-420-53	CRISPIN ALBERT L III & TIANA L	10960 MIKAS POND	\$225.62	\$105.40
066-420-54	RAMIREZ JORGE ANTONIO JR ETAL	6815 SPARKS	\$225.62	\$105.40
066-420-55	PERALTA BRET M & ELIZABETH A	6819 SPARKS	\$225.62	\$105.40

6/6/2023

Zone C-6: Westlake Villages Landscape Maintenance District
Annual Assessment Roll

APN	OWNER	LOCATION	MAX ASSMT	ACTUAL ASSMT
066-420-56	CONSTANCIO FRANK SERNA & NATASHA N	6823 SPARKS	\$225.62	\$105.40
066-420-57	RIOS JENNIFER C	6827 SPARKS	\$225.62	\$105.40
066-420-58	KIELY BRENDA L & SHAWN J	6831 SPARKS	\$225.62	\$105.40
066-420-59	HERRERA SELENA	10957 GLADLANDS	\$225.62	\$105.40
066-420-60	MORELLI MICHAEL A & JAINY T	10953 GLADLANDS	\$225.62	\$105.40
066-420-61	LAMBUNAO REYNO BAUTISTA & VANESSA	10949 GLADLANDS	\$225.62	\$105.40
066-420-62	RODRIGUEZ PAUL CASTRO ETAL	10945 GLADLANDS	\$225.62	\$105.40
066-420-63	ROSS KEVIN LEWIS II & HOWARD-ROSS BR.	10941 GLADLANDS	\$225.62	\$105.40
066-420-64	CARINO ZARINA STEPHANIE	10937 GLADLANDS	\$225.62	\$105.40
066-420-65	SONO HAROLD VICTOR	10933 GLADLANDS	\$225.62	\$105.40
066-420-66	KIM DANIEL KYUNGJOON & LEE EUNJI	10929 GLADLANDS	\$225.62	\$105.40
066-420-67	HEADLEY JUSTIN K & ADRIANA	10936 MONOMOY	\$225.62	\$105.40
066-420-68	HERRMAN MATTHEW V	10940 MONOMOY	\$225.62	\$105.40
066-420-69	BANEZ ADAM C ETAL	10944 MONOMOY	\$225.62	\$105.40
066-420-70	ROMO JOHN & PIA GALE	10948 MONOMOY	\$225.62	\$105.40
066-420-71	TONG RANDY W & MELISSA	10952 MONOMOY	\$225.62	\$105.40
066-420-72	TRUONG TRUONG AN & XIONG GENEVIEV	10956 MONOMOY	\$225.62	\$105.40
066-420-73	MEEKS MARISSA F	10960 MONOMOY	\$225.62	\$105.40
066-420-74	GUZMAN ROSEMARIE VENTUS	10964 MONOMOY	\$225.62	\$105.40
066-420-75	BURNAM RAY A & VERONICA	6901 MONOMOY	\$225.62	\$105.40
066-420-76	MING GINA & ZACHARY	10930 GLADLANDS	\$225.62	\$105.40
066-420-77	BONNET DOUGLAS GEORGE ETAL	10934 GLADLANDS	\$225.62	\$105.40
066-420-78	PHAN LE THI MY ETAL	10938 GLADLANDS	\$225.62	\$105.40
066-420-79	DIAZ ELIAS G ETAL	10942 GLADLANDS	\$225.62	\$105.40
066-420-80	SERIPHAYRATH DAVID & RY-SERIPHAYRATH	10946 GLADLANDS	\$225.62	\$105.40
066-420-81	PRASAD SHAMAN & SHARMA SHIVIKA SUN	10950 GLADLANDS	\$225.62	\$105.40
066-420-82	HILL CHRISTOPHER VASHAUN & YESHA M/	10953 MIKAS POND	\$225.62	\$105.40
066-420-83	CARESCO BUILDERS CORP	10949 MIKAS POND	\$225.62	\$105.40
066-420-84	THOMAS-STEVENS CHERI N & STEVENS ER	10945 MIKAS POND	\$225.62	\$105.40
066-420-85	HALL MELISSA ANN & DAVID IAN	10941 MIKAS POND	\$225.62	\$105.40
066-420-86	JARIN GADFREY ESTRELLA & JANINA K	10937 MIKAS POND	\$225.62	\$105.40
066-420-87	VOCHATZER JENNIFER A & CHARLES R JR	10933 MIKAS POND	\$225.62	\$105.40
066-420-88	STOCKTON WESTLAKE INVESTMENT LLC	UNASSIGNED	\$225.62	\$0.00
066-430-01	NAKKA NAGESWARARAO & MUPPARTHI S	6902 TAILWIND	\$225.62	\$105.40
066-430-02	HARRIS JASMINE	6906 TAILWIND	\$225.62	\$105.40
066-430-03	SINGH SUKHDEEP	6910 TAILWIND	\$225.62	\$105.40
066-430-04	FREEMAN BRIAWNA	6914 TAILWIND	\$225.62	\$105.40
066-430-05	HALLOCK DARWIN DALE & MARION RUTH	6918 TAILWIND	\$225.62	\$105.40
066-430-06	LENNAR HOMES OF CALIFORNIA, INC	6922 TAILWIND	\$225.62	\$105.40
066-430-07	LENNAR HOMES OF CALIFORNIA, INC	6925 TAILWIND	\$225.62	\$105.40
066-430-08	LENNAR HOMES OF CALIFORNIA, INC	6921 TAILWIND	\$225.62	\$105.40
066-430-09	LENNAR HOMES OF CALIFORNIA, INC	6917 TAILWIND	\$225.62	\$105.40
066-430-10	LENNAR HOMES OF CALIFORNIA, INC	6913 TAILWIND	\$225.62	\$105.40

6/6/2023

Zone C-6: Westlake Villages Landscape Maintenance District
Annual Assessment Roll

APN	OWNER	LOCATION	MAX ASSMT	ACTUAL ASSMT
066-430-11	LENNAR HOMES OF CALIFORNIA, INC	6909 TAILWIND	\$225.62	\$105.40
066-430-12	ONGOCO HILDA ETAL	6905 TAILWIND	\$225.62	\$105.40
066-430-13	FAVIS ARLINE	6901 TAILWIND	\$225.62	\$105.40
066-430-14	WANG LIAO	10909 MONOMOY	\$225.62	\$105.40
066-430-15	VALENZONA TERESITA & PEDRO ROLANDC	10913 MONOMOY	\$225.62	\$105.40
066-430-16	VILLA ANDRES & DENISE	10917 MONOMOY	\$225.62	\$105.40
066-430-17	ROBERSON ANDREA KATASHA ETAL	10921 MONOMOY	\$225.62	\$105.40
066-430-18	CHAN OTTO	10925 MONOMOY	\$225.62	\$105.40
066-430-19	LOZANO MARISA	10929 MONOMOY	\$225.62	\$105.40
066-430-20	KAUR HARSHDEEP	10933 MONOMOY	\$225.62	\$105.40
066-430-21	SINGH GURJIT & PARMAR MEGHA	6902 WHALERS	\$225.62	\$105.40
066-430-22	PRECIADO MONTENA & JOSE	6906 WHALERS	\$225.62	\$105.40
066-430-23	NAKATA MORRIS TR	6910 WHALERS	\$225.62	\$105.40
066-430-24	KARIMKHANI SHABNAM	10942 MIACOMET	\$225.62	\$105.40
066-430-25	QUAN JESSICA	10938 MIACOMET	\$225.62	\$105.40
066-430-26	BALAGEY MARLIN & PATRICK	10934 MIACOMET	\$225.62	\$105.40
066-430-27	MALLY JASPREET KAUR & BAL HARDEV SIN	10930 MIACOMET	\$225.62	\$105.40
066-430-28	BAL JAGJIT SINGH & LOVEPREET KAUR	10926 MIACOMET	\$225.62	\$105.40
066-430-29	NIEMAN TIMOTHY D	10922 MIACOMET	\$225.62	\$105.40
066-430-30	VEGA DANIEL A & VANIA	10918 MIACOMET	\$225.62	\$105.40
066-430-31	FERNANDEZ SERGIO & MARIA ISABEL	10914 MIACOMET	\$225.62	\$105.40
066-430-32	VARGAS EDGAR R & MARIA E TR	10906 MIACOMET	\$225.62	\$105.40
066-430-33	GONZALES BILL & CARLA	10913 MIACOMET	\$225.62	\$105.40
066-430-34	SINGH NAVCHETAN	10917 MIACOMET	\$225.62	\$105.40
066-430-35	CALUNOD ALTELES & MILA	10921 MIACOMET	\$225.62	\$105.40
066-430-36	ALASTRA NATHAN & SOFIYAN	10925 MIACOMET	\$225.62	\$105.40
066-430-37	CHOUP CHANTHAVY ETAL	10929 MIACOMET	\$225.62	\$105.40
066-430-38	SINGH RAJINDER	10933 MIACOMET	\$225.62	\$105.40
066-430-39	RAJ AVNEED & SANGEETA	10937 MIACOMET	\$225.62	\$105.40
066-430-40	ANDRADE RICHARD ETAL	10941 MIACOMET	\$225.62	\$105.40
066-430-41	DUKE HOMER ALONZO III & ATSUKO	10942 MATAKET	\$225.62	\$105.40
066-430-42	LE LINH THANH & CEN SAMANTHA	10938 MATAKET	\$225.62	\$105.40
066-430-43	BILLINGS ANISA & NEIL BORIS	10934 MATAKET	\$225.62	\$105.40
066-430-44	JACKSON JONATHAN LEWIS & MARIE ANTI	10930 MATAKET	\$225.62	\$105.40
066-430-45	RABIEE ATEFEH & KERMANI ALI	10926 MATAKET	\$225.62	\$105.40
066-430-46	JANUARY SHANISHA	10923 MATAKET	\$225.62	\$105.40
066-430-47	LENNAR HOMES OF CALIFORNIA, INC	10927 MATAKET	\$225.62	\$105.40
066-430-48	PHOUNG ROBERT & MENDOZA SANDRA	10931 MATAKET	\$225.62	\$105.40
066-430-49	LOPEZ MICHAEL OBUNGEN	10935 MATAKET	\$225.62	\$105.40
066-430-50	DUHAYLUNGSOD EDGAR & MARILOU	10939 MATAKET	\$225.62	\$105.40
066-430-51	GUENTHER KENNETH R & DEIDRA A TR	10943 MATAKET	\$225.62	\$105.40
066-430-52	CHITTARGI SAMARTH & CHANDANA	6954 WHALERS	\$225.62	\$105.40
066-430-53	THAMMEUANGKHUN MALACHI KIM & TA	6958 WHALERS	\$225.62	\$105.40

6/6/2023

Zone C-6: Westlake Villages Landscape Maintenance District
Annual Assessment Roll

APN	OWNER	LOCATION	MAX ASSMT	ACTUAL ASSMT
066-430-54	STOCKTON WESTLAKE INVESTMENT LLC	10922 MATAKET	\$225.62	\$105.40
066-430-55	STOCKTON WESTLAKE INVESTMENT LLC	10910 MIACOMET	\$225.62	\$105.40
066-430-56	STOCKTON WESTLAKE INVESTMENT LLC	6926 TAILWIND	\$225.62	\$105.40
066-430-57	STOCKTON WESTLAKE INVESTMENT LLC	10903 MONOMOY	\$225.62	\$105.40
066-440-01	VANG CHENG & YANG PA	10947 HUMMOCK	\$225.62	\$105.40
066-440-02	LENNAR HOMES OF CALIFORNIA, INC	10951 HUMMOCK	\$225.62	\$105.40
066-440-03	ISAAK LINDA M	10955 HUMMOCK	\$225.62	\$105.40
066-440-04	DIZON DENNIS & ERINGENEVIEVE	10959 HUMMOCK	\$225.62	\$105.40
066-440-05	THAO JUE ETAL	10963 HUMMOCK	\$225.62	\$105.40
066-440-06	TRAN ANDY & GARCIA ANAHI D RAMIREZ	6961 WAMASQUID	\$225.62	\$105.40
066-440-07	LENNAR HOMES OF CALIFORNIA, INC	6957 WAMASQUID	\$225.62	\$105.40
066-440-08	MANIPOL ROGENSON	6953 WAMASQUID	\$225.62	\$105.40
066-440-09	STAUFF JASON LAWRENCE	6949 WAMASQUID	\$225.62	\$105.40
066-440-10	RIVAS CARLOS MIGUEL FERNANDEZ & MO	6945 WAMASQUID	\$225.62	\$105.40
066-440-11	PATEL VIJAY C & REKHA V TR	6941 WAMASQUID	\$225.62	\$105.40
066-440-12	ANGEL LARRY RACASA ETAL	6937 WAMASQUID	\$225.62	\$105.40
066-440-13	SMITH JESSE D JARRAIL & ANDREA DANIEL	6933 WAMASQUID	\$225.62	\$105.40
066-440-14	NOVERO REUBEN FRANCIS AURE & ROMA	6929 WAMASQUID	\$225.62	\$105.40
066-440-15	DIXON RACOLE ETAL	6925 WAMASQUID	\$225.62	\$105.40
066-440-16	CALLAHAN JUSTINE & AUBREY	6921 WAMASQUID	\$225.62	\$105.40
066-440-17	SAMSON EDRALIN & JULIENNE	6917 WAMASQUID	\$225.62	\$105.40
066-440-18	COLLIER LEWIS & ANITA	6913 WAMASQUID	\$225.62	\$105.40
066-440-19	TRAN MINH HANH	6909 WAMASQUID	\$225.62	\$105.40
066-440-20	CORTES ROBERTO ETAL	6905 WAMASQUID	\$225.62	\$105.40
066-440-21	CORTES RODERICK & MEZA LAURA NANCY	6956 WAMASQUID	\$225.62	\$105.40
066-440-22	GERONIMO GINELLE SALLIE ETAL	6952 WAMASQUID	\$225.62	\$105.40
066-440-23	DUNLAP DEWAYNE & GINTELL MICHELLE	6948 WAMASQUID	\$225.62	\$105.40
066-440-24	LE DIAMOND ETAL	6944 WAMASQUID	\$225.62	\$105.40
066-440-25	CONNER LISA MARIE	6940 WAMASQUID	\$225.62	\$105.40
066-440-26	SINGH MONARCHDEEP & KAUR HARLEEN	6936 WAMASQUID	\$225.62	\$105.40
066-440-27	STARSMITH STANLEY D & ISABELLA F	6932 WAMASQUID	\$225.62	\$105.40
066-440-28	PINKEY ANNA KIMBERLY	6928 WAMASQUID	\$225.62	\$105.40
066-440-29	BUN DY & CHAN CINDY T ETAL	6924 WAMASQUID	\$225.62	\$105.40
066-440-30	HIN SERAYPHEAP ARUNNY TR	6920 WAMASQUID	\$225.62	\$105.40
066-440-31	DE MESA IRENE	6916 WAMASQUID	\$225.62	\$105.40
066-440-32	HERNANDEZ DIANA E	6912 WAMASQUID	\$225.62	\$105.40
066-440-33	VARATHAN LAKSHMIPATHY & LAKSHMIPA	6908 WAMASQUID	\$225.62	\$105.40
066-440-34	ZAMORA ELY	6904 WAMASQUID	\$225.62	\$105.40
066-440-35	SODHI BIR APAAR SINGH & KAUR BALPREE	6901 WHALERS	\$225.62	\$105.40
066-440-36	CRADLE NATHANIEL & CAROLYN L	6905 WHALERS	\$225.62	\$105.40
066-440-37	JACOBO PABLO	6909 WHALERS	\$225.62	\$105.40
066-440-38	BAUTISTA JOSE & SORIA ROSA	6913 WHALERS	\$225.62	\$105.40
066-440-39	RAI RAJBIR KAUR ETAL	6917 WHALERS	\$225.62	\$105.40

6/6/2023

Zone C-6: Westlake Villages Landscape Maintenance District
Annual Assessment Roll

APN	OWNER	LOCATION	MAX ASSMT	ACTUAL ASSMT
066-440-40	STOCK COLIN R ETAL	6921 WHALERS	\$225.62	\$105.40
066-440-41	PENNY ALEEZA ROSE & JOSHUA PHILIP	6925 WHALERS	\$225.62	\$105.40
066-440-42	SOTELO JUAN ANTONIO	6929 WHALERS	\$225.62	\$105.40
066-440-43	GAOAT PRINCESS ANDRES	6933 WHALERS	\$225.62	\$105.40
066-440-44	LI ZHONGYANG & JINPING	6937 WHALERS	\$225.62	\$105.40
066-440-45	QUILON TIMOTHY MICHAEL & STEPHANIE	6941 WHALERS	\$225.62	\$105.40
066-440-46	SIDHU VARUNJIT & KAUR SANDEEP	6945 WHALERS	\$225.62	\$105.40
066-440-47	CADY ROBERT BOWEN JR & LESLIE ANNE	6949 WHALERS	\$225.62	\$105.40
066-440-48	ZAVALA RENE MARTINEZ	6953 WHALERS	\$225.62	\$105.40
066-440-49	STOCKTON WESTLAKE INVESTMENT LLC	UNASSIGNED	\$225.62	\$0.00
066-440-50	STOCKTON WESTLAKE INVESTMENT LLC	UNASSIGNED	\$225.62	\$0.00
066-450-01	BHANDAL HARNEK S & PARAMJEET K	6729 BATTEN	\$225.62	\$105.40
066-450-02	LEAE KATHERINE & GABRIEL	6725 BATTEN	\$225.62	\$105.40
066-450-03	TRUONG HANH ETAL	6721 BATTEN	\$225.62	\$105.40
066-450-04	SIMSCLYBURN ALAN	6717 BATTEN	\$225.62	\$105.40
066-450-05	CASTRENCE MARYJANE & MARCELINO CAI	6713 BATTEN	\$225.62	\$105.40
066-450-06	TRAN HA T ETAL	6709 BATTEN	\$225.62	\$105.40
066-450-07	JOHAR BALBEER SINGH & KAUR MANPREET	6705 BATTEN	\$225.62	\$105.40
066-450-08	CARAGAN RHEA JENNAH N ETAL	6701 BATTEN	\$225.62	\$105.40
066-450-09	NAVARRO DEISY	10859 REGATTA	\$225.62	\$105.40
066-450-10	MUNIZ GUILLERMO A & ELIZABETH G	10844 KENTLEDGE	\$225.62	\$105.40
066-450-11	SINGH SARBJIT & KAUR SUKHWANT	10840 KENTLEDGE	\$225.62	\$105.40
066-450-12	AQUINO KIM MARVIN GINES & MARTINEZ	10836 KENTLEDGE	\$225.62	\$105.40
066-450-13	AQUINO RONELIO D & ANGELA A	10832 KENTLEDGE	\$225.62	\$105.40
066-450-14	QUIBOL CHRISTOPHER JOHN & ASTRONOM	10828 KENTLEDGE	\$225.62	\$105.40
066-450-15	MOUL DAVID S & THOEURN THIDA	10824 KENTLEDGE	\$225.62	\$105.40
066-450-16	KARVON BOCKARIE MUSA & SESAY AMINA	10820 KENTLEDGE	\$225.62	\$105.40
066-450-17	THAP PHEAKDEY	10816 KENTLEDGE	\$225.62	\$105.40
066-450-18	KUMAR AJAY	10812 KENTLEDGE	\$225.62	\$105.40
066-450-19	SINGH DAVINDER	10808 KENTLEDGE	\$225.62	\$105.40
066-450-20	NGUYEN-HOANG NGA TUY	10804 KENTLEDGE	\$225.62	\$105.40
066-450-21	HARRELL CLINT ALLAN & MARIA LANA	10800 KENTLEDGE	\$225.62	\$105.40
066-450-22	BIDWELL TROY ALAN & TRACEY ANN	6700 OAKUM	\$225.62	\$105.40
066-450-23	SINGH GURPREET & KAUR KULDEEP	6706 OAKUM	\$225.62	\$105.40
066-450-24	STEELE JEROME K JR & SHANTELE M	6712 OAKUM	\$225.62	\$105.40
066-450-25	CHALEUNSY MICHAEL & SANCHEZ LAURA I	6718 OAKUM	\$225.62	\$105.40
066-450-26	SARMIENTO AMELIA ALEGADO ETAL	6724 OAKUM	\$225.62	\$105.40
066-450-27	RODRIGUEZ JOSE DE JESUS	6730 OAKUM	\$225.62	\$105.40
066-450-28	SINGH KULWINDER & KAUR GURPREET	6734 OAKUM	\$225.62	\$105.40
066-450-29	AROCHE ANGELO & AROCHE JAZMIN	6740 OAKUM	\$225.62	\$105.40
066-450-30	RODRIGUEZ SHARON ETAL	6742 OAKUM	\$225.62	\$105.40
066-450-31	BISHOP ROBERT III	6746 OAKUM	\$225.62	\$105.40
066-450-32	DELA CRUZ REYNALDO ETAL	6750 OAKUM	\$225.62	\$105.40

6/6/2023

Zone C-6: Westlake Villages Landscape Maintenance District
Annual Assessment Roll

APN	OWNER	LOCATION	MAX ASSMT	ACTUAL ASSMT
066-450-33	WYATT RONIESTA & MORGAIN MELVINA F	6754 OAKUM	\$225.62	\$105.40
066-450-34	BIRDI BHUPINDER SINGH	6760 OAKUM	\$225.62	\$105.40
066-450-35	RILEY NATHANIEL & CANDACE JOY	6766 OAKUM	\$225.62	\$105.40
066-450-36	NAVARRO ANGELICA KEITH AQUINO	6770 OAKUM	\$225.62	\$105.40
066-450-37	FLORES ALEXANDER GIOVANNI MEDRANO	6767 OAKUM	\$225.62	\$105.40
066-450-38	ANICAS DEMETRIC ETAL	6761 OAKUM	\$225.62	\$105.40
066-450-39	LUO XIAOBI & YANG XUENING	6753 OAKUM	\$225.62	\$105.40
066-450-40	CASTILLO JANA REI ROBLES & MALLARI ALI	6747 OAKUM	\$225.62	\$105.40
066-450-41	GAOAT FERDINAND ANDRES JR & GAOAT	6741 OAKUM	\$225.62	\$105.40
066-450-42	APARICIO MARTIN TOMAS & APARICIO JES	6735 OAKUM	\$225.62	\$105.40
066-450-43	DELA CRUZ CARIZA PARAISO	6731 OAKUM	\$225.62	\$105.40
066-450-44	PALLAH JEEWAN JOT & KAUR KAJAL PREET	6725 OAKUM	\$225.62	\$105.40
066-450-45	LAZARO STEPHANIE C ETAL	6719 OAKUM	\$225.62	\$105.40
066-450-46	VALENZUELA JESUS & VILLALBA III ISMAEL	6713 OAKUM	\$225.62	\$105.40
066-450-47	INDA LUCIANO ALDACO & VILLANUEVA M.	6707 OAKUM	\$225.62	\$105.40
066-450-48	PINGUI HARVEY J	6706 DON CONTI	\$225.62	\$105.40
066-450-49	DHILLON GURMAIL S & SUKHWINDER K ET	6710 DON CONTI	\$225.62	\$105.40
066-450-50	CHIN ATH DANNY & THORN	6714 DON CONTI	\$225.62	\$105.40
066-450-51	GRISBY CRYSTAL	6718 DON CONTI	\$225.62	\$105.40
066-450-52	JONES GREGORY ALAN	6722 DON CONTI	\$225.62	\$105.40
066-450-53	LE TUAN MINH	6726 DON CONTI	\$225.62	\$105.40
066-450-54	WALTERS SELENE & BRENNAN	6730 DON CONTI	\$225.62	\$105.40
066-450-55	CORKHILL CASEY & LORA LORRAINE	6734 DON CONTI	\$225.62	\$105.40
066-450-56	PEAR SOKNA ETAL	6738 DON CONTI	\$225.62	\$105.40
066-450-57	EDWARDS DARREL LAMONT JR & WILLIAM	6742 DON CONTI	\$225.62	\$105.40
066-450-58	QUESADA BRADLEY	6730 BATTEN	\$225.62	\$105.40
066-450-59	SINGH AVTAR & KAUR PALWINDER	6726 BATTEN	\$225.62	\$105.40
066-450-60	VILLAR CHARMAINE ETAL	6722 BATTEN	\$225.62	\$105.40
066-450-61	RAMIREZ AMANDA ARACELI & IBOA ALEXA	6718 BATTEN	\$225.62	\$105.40
066-450-62	ROBLES LUZ AMANDA ETAL	6714 BATTEN	\$225.62	\$105.40
066-450-63	SINGH GURMIT	6710 BATTEN	\$225.62	\$105.40
066-450-64	GUZMAN KAREN POQUEZ ETAL	6706 BATTEN	\$225.62	\$105.40
066-450-65	TUNISON KYLE VINCENT ETAL	10833 KENTLEDGE	\$225.62	\$105.40
066-450-66	BILLEDO RONALD YI ETAL	10829 KENTLEDGE	\$225.62	\$105.40
066-450-67	CHAN ROZA THAP	10825 KENTLEDGE	\$225.62	\$105.40
066-450-68	PHILLIPS BRANDON ALI & DELORES MARIE	10824 LARBOARD	\$225.62	\$105.40
066-450-69	TODD REGINALD ANTHONY ETAL	10828 LARBOARD	\$225.62	\$105.40
066-450-70	HONG HAE JUNG ETAL	10832 LARBOARD	\$225.62	\$105.40
066-450-71	AVALOS RODRIGO	10831 LARBOARD	\$225.62	\$105.40
066-450-72	DELGADO FERNANDO CONTRERAS ETAL	10827 LARBOARD	\$225.62	\$105.40
066-450-73	PARRA KRIS ANGELYN	10823 LARBOARD	\$225.62	\$105.40
066-460-01	SINGH KULBIR & KAUR RACHHPAL	6806 OAKUM	\$225.62	\$105.40
066-460-02	AYALA MARTHA	6812 OAKUM	\$225.62	\$105.40

6/6/2023

Zone C-6: Westlake Villages Landscape Maintenance District
Annual Assessment Roll

APN	OWNER	LOCATION	MAX ASSMT	ACTUAL ASSMT
066-460-03	REYES CHRISTIAN ILAGAN ETAL	6818 OAKUM	\$225.62	\$105.40
066-460-04	CANO CHRISTOPHER ETAL	6824 OAKUM	\$225.62	\$105.40
066-460-05	JONES CAROL & THOMPSON CLAUDE	6828 OAKUM	\$225.62	\$105.40
066-460-06	PENALVER MARICEL BAISA & MICHAEL TEF	6832 OAKUM	\$225.62	\$105.40
066-460-07	NICOL ISABELLA DAWN ETAL	6836 OAKUM	\$225.62	\$105.40
066-460-08	MORENO MONICA CANDELARIA & HERREF	6842 OAKUM	\$225.62	\$105.40
066-460-09	KAUR KIRANPAL ETAL	6848 OAKUM	\$225.62	\$105.40
066-460-10	SINGH HARPREET ETAL	6854 OAKUM	\$225.62	\$105.40
066-460-11	PAICO JAVIER ALEJANDRO	6860 OAKUM	\$225.62	\$105.40
066-460-12	SINGH LOVEPREET	6866 OAKUM	\$225.62	\$105.40
066-460-13	VAR PHIRIN & HANG LISA	6861 OAKUM	\$225.62	\$105.40
066-460-14	CHANDRA MONICA MELESHNI PRASAD &	6855 OAKUM	\$225.62	\$105.40
066-460-15	KUMAR KESHNI & NAIR REGINALD RAVI	6849 OAKUM	\$225.62	\$105.40
066-460-16	ANAYA JORGE RODNY & NOEMY	6843 OAKUM	\$225.62	\$105.40
066-460-17	KAUR RAMANDEEP ETAL	6837 OAKUM	\$225.62	\$105.40
066-460-18	TAN FERRIAN & LU CHANGXIAO	6831 OAKUM	\$225.62	\$105.40
066-460-19	XIE XIAOLIN	6825 OAKUM	\$225.62	\$105.40
066-460-20	TAYABAS ARTHUR DIZON JR ETAL	6819 OAKUM	\$225.62	\$105.40
066-460-21	LEAL NOE MENDOZA & MENDOZA GABRIE	6813 OAKUM	\$225.62	\$105.40
066-460-22	LI SANDY XIU C	6807 OAKUM	\$225.62	\$105.40
066-460-23	DE LA CRUZ ELAINE TOLENTINO ETAL	6801 DON CONTI	\$225.62	\$105.40
066-460-24	BAINS RAJDEEP KAUR & GURMANPREET SI	6800 DON CONTI	\$225.62	\$105.40
066-460-25	HER DUA YONG & XAI	6804 DON CONTI	\$225.62	\$105.40
066-460-26	SINGH AMRITPAL	6808 DON CONTI	\$225.62	\$105.40
066-460-27	SANGHERA HARPRITAM KAUR ETAL	6812 DON CONTI	\$225.62	\$105.40
066-460-28	TOOR BABAR A & RANA RAJIYA	6816 DON CONTI	\$225.62	\$105.40
066-460-29	MORO JOSHUA MAVERICK	6820 DON CONTI	\$225.62	\$105.40
066-460-30	SINGH AMANDEEP & KAUR RANDEEP	6824 DON CONTI	\$225.62	\$105.40
066-460-31	POTTS LAKEESHIA R	6828 DON CONTI	\$225.62	\$105.40
066-460-32	SINGH MALKIT	6845 BATTEN	\$225.62	\$105.40
066-460-33	YANG TOUA & CALIXTO STEPHANIE GUAD,	6841 BATTEN	\$225.62	\$105.40
066-460-34	BURKS YULANDA L & STACEY	6837 BATTEN	\$225.62	\$105.40
066-460-35	SINGH SUKHWINDER & KAUR SURJIT	6833 BATTEN	\$225.62	\$105.40
066-460-36	INGRAM SHAWNTAI	6829 BATTEN	\$225.62	\$105.40
066-460-37	PALACIOS ROBERTO PALACIOS & PALACIO	6825 BATTEN	\$225.62	\$105.40
066-460-38	SINGH BALJINDER	6821 BATTEN	\$225.62	\$105.40
066-460-39	SINGH ONKAR	6817 BATTEN	\$225.62	\$105.40
066-460-40	CORREA THOMAS LUIS & ERMA LINDA	6813 BATTEN	\$225.62	\$105.40
066-460-41	FLOTILDES WILMA & ALDRIN ETAL	6809 BATTEN	\$225.62	\$105.40
066-460-42	DR HORTON CA2 INC	6805 BATTEN	\$225.62	\$105.40
066-460-43	KAMANDA NANCY RUTH	6801 BATTEN	\$225.62	\$105.40
066-460-44	STOCKTON WESTLAKE INVESTMENT LLC	6852 BATTEN	\$225.62	\$0.00
066-460-45	STOCKTON WESTLAKE INVESTMENT LLC	6801 DON CONTI	\$225.62	\$0.00

6/6/2023

Zone C-6: Westlake Villages Landscape Maintenance District
Annual Assessment Roll

APN	OWNER	LOCATION	MAX ASSMT	ACTUAL ASSMT
066-480-01	RICHMOND AMERICAN HOMES OF MARYL 7119	ALBUS	\$225.62	\$105.40
066-480-02	RICHMOND AMERICAN HOMES OF MARYL 7125	ALBUS	\$225.62	\$105.40
066-480-03	RICHMOND AMERICAN HOMES OF MARYL 7131	ALBUS	\$225.62	\$105.40
066-480-04	RICHMOND AMERICAN HOMES OF MARYL 7137	ALBUS	\$225.62	\$105.40
066-480-05	RICHMOND AMERICAN HOMES OF MARYL 7143	ALBUS	\$225.62	\$105.40
066-480-06	RICHMOND AMERICAN HOMES OF MARYL 7149	ALBUS	\$225.62	\$105.40
066-480-07	RICHMOND AMERICAN HOMES OF MARYL 7155	ALBUS	\$225.62	\$105.40
066-480-08	RICHMOND AMERICAN HOMES OF MARYL 7201	BROOM	\$225.62	\$105.40
066-480-09	RICHMOND AMERICAN HOMES OF MARYL 7207	BROOM	\$225.62	\$105.40
066-480-10	RICHMOND AMERICAN HOMES OF MARYL 7213	BROOM	\$225.62	\$105.40
066-480-11	RICHMOND AMERICAN HOMES OF MARYL 7200	SAMBUCUS	\$225.62	\$105.40
066-480-12	RICHMOND AMERICAN HOMES OF MARYL 7142	SAMBUCUS	\$225.62	\$105.40
066-480-13	RICHMOND AMERICAN HOMES OF MARYL 7136	SAMBUCUS	\$225.62	\$105.40
066-480-14	RICHMOND AMERICAN HOMES OF MARYL 7130	SAMBUCUS	\$225.62	\$105.40
066-480-15	RICHMOND AMERICAN HOMES OF MARYL 7124	SAMBUCUS	\$225.62	\$105.40
066-480-16	RICHMOND AMERICAN HOMES OF MARYL 7118	SAMBUCUS	\$225.62	\$105.40
066-480-17	RICHMOND AMERICAN HOMES OF MARYL 7112	SAMBUCUS	\$225.62	\$105.40
066-480-18	RICHMOND AMERICAN HOMES OF MARYL 7106	SAMBUCUS	\$225.62	\$105.40
066-480-19	RICHMOND AMERICAN HOMES OF MARYL 7100	SAMBUCUS	\$225.62	\$105.40
066-480-20	RICHMOND AMERICAN HOMES OF MARYL 10100	WAYFARING	\$225.62	\$105.40
066-480-21	SNYDER ERIC JOHN ETAL	10106 WAYFARING	\$225.62	\$105.40
066-480-22	GARZA ALYLY & LUIS MANUEL	10112 WAYFARING	\$225.62	\$105.40
066-480-23	ROTHSCHILD ROOSEVELT & HELEN ETAL	10118 WAYFARING	\$225.62	\$105.40
066-480-24	TACION MARIA PRIMZA LIANE PABAIRA E	10124 WAYFARING	\$225.62	\$105.40
066-480-25	SERRANO ISRAEL & DELUCCHI NICOLE MID	7101 ALBUS	\$225.62	\$105.40
066-480-26	RICHMOND AMERICAN HOMES OF MARYL 7107	ALBUS	\$225.62	\$105.40
066-480-27	RICHMOND AMERICAN HOMES OF MARYL 7113	ALBUS	\$225.62	\$105.40
066-480-28	RICHMOND AMERICAN HOMES OF MARYL 10119	WAYFARING	\$225.62	\$105.40
066-480-29	RICHMOND AMERICAN HOMES OF MARYL 10113	WAYFARING	\$225.62	\$105.40
066-480-30	RICHMOND AMERICAN HOMES OF MARYL 10107	WAYFARING	\$225.62	\$105.40
066-480-31	DEGUZMAN JENNIFER	10101 WAYFARING	\$225.62	\$105.40
066-480-32	RICHMOND AMERICAN HOMES OF MARYL 10100	SPINDLE	\$225.62	\$105.40
066-480-33	RICHMOND AMERICAN HOMES OF MARYL 10106	SPINDLE	\$225.62	\$105.40
066-480-34	RICHMOND AMERICAN HOMES OF MARYL 10112	SPINDLE	\$225.62	\$105.40
066-480-35	RICHMOND AMERICAN HOMES OF MARYL 10118	SPINDLE	\$225.62	\$105.40
066-480-36	RICHMOND AMERICAN HOMES OF MARYL 7141	SORUS	\$225.62	\$105.40
066-480-37	RICHMOND AMERICAN HOMES OF MARYL 7147	SORUS	\$225.62	\$105.40
066-480-38	RICHMOND AMERICAN HOMES OF MARYL 7142	SORUS	\$225.62	\$105.40
066-480-39	RICHMOND AMERICAN HOMES OF MARYL 7136	SORUS	\$225.62	\$105.40
066-480-40	RICHMOND AMERICAN HOMES OF MARYL 7130	SORUS	\$225.62	\$105.40
066-480-41	RICHMOND AMERICAN HOMES OF MARYL 10101	SPINDLE	\$225.62	\$105.40
066-480-42	RICHMOND AMERICAN HOMES OF MARYL 10100	TILA	\$225.62	\$105.40
066-480-43	RICHMOND AMERICAN HOMES OF MARYL 10106	TILA	\$225.62	\$105.40

6/6/2023

Zone C-6: Westlake Villages Landscape Maintenance District
Annual Assessment Roll

APN	OWNER	LOCATION	MAX ASSMT	ACTUAL ASSMT
066-480-44	RICHMOND AMERICAN HOMES OF MARYL 10112	TILA	\$225.62	\$105.40
066-480-45	RICHMOND AMERICAN HOMES OF MARYL 10118	TILA	\$225.62	\$105.40
066-480-46	RICHMOND AMERICAN HOMES OF MARYL 10124	TILA	\$225.62	\$105.40
066-480-47	RICHMOND AMERICAN HOMES OF MARYL 10130	TILA	\$225.62	\$105.40
066-480-48	RICHMOND AMERICAN HOMES OF MARYL 10136	TILA	\$225.62	\$105.40
066-480-49	RICHMOND AMERICAN HOMES OF MARYL 10142	TILA	\$225.62	\$105.40
066-480-50	RICHMOND AMERICAN HOMES OF MARYL 7148	BROOM	\$225.62	\$105.40
066-480-51	RICHMOND AMERICAN HOMES OF MARYL 7142	ALBUS	\$225.62	\$105.40
066-480-52	RICHMOND AMERICAN HOMES OF MARYL 7136	ALBUS	\$225.62	\$105.40
066-480-53	STOCKTON WESTLAKE INVESTMENT LLC 10108	WAYFARING	\$225.62	\$105.40
066-480-54	STOCKTON WESTLAKE INVESTMENT LLC		\$225.62	\$105.40
066-480-55	STOCKTON WESTLAKE INVESTMENT LLC 7145		\$225.62	\$105.40
066-490-01	RICHMOND AMERICAN HOMES OF MARYL 7219	BROOM	\$225.62	\$105.40
066-490-02	RICHMOND AMERICAN HOMES OF MARYL 7225	BROOM	\$225.62	\$105.40
066-490-03	RICHMOND AMERICAN HOMES OF MARYL 7231	BROOM	\$225.62	\$105.40
066-490-04	RICHMOND AMERICAN HOMES OF MARYL 7237	BROOM	\$225.62	\$105.40
066-490-05	RICHMOND AMERICAN HOMES OF MARYL 7243	BROOM	\$225.62	\$105.40
066-490-06	RICHMOND AMERICAN HOMES OF MARYL 7249	BROOM	\$225.62	\$105.40
066-490-07	RICHMOND AMERICAN HOMES OF MARYL 7255	BROOM	\$225.62	\$105.40
066-490-08	RICHMOND AMERICAN HOMES OF MARYL 7261	BROOM	\$225.62	\$105.40
066-490-09	RICHMOND AMERICAN HOMES OF MARYL 10143	GORSE	\$225.62	\$105.40
066-490-10	RICHMOND AMERICAN HOMES OF MARYL 10137	GORSE	\$225.62	\$105.40
066-490-11	RICHMOND AMERICAN HOMES OF MARYL 10131	GORSE	\$225.62	\$105.40
066-490-12	RICHMOND AMERICAN HOMES OF MARYL 10125	GORSE	\$225.62	\$105.40
066-490-13	RICHMOND AMERICAN HOMES OF MARYL 10119	GORSE	\$225.62	\$105.40
066-490-14	RICHMOND AMERICAN HOMES OF MARYL 10113	GORSE	\$225.62	\$105.40
066-490-15	RICHMOND AMERICAN HOMES OF MARYL 10107	GORSE	\$225.62	\$105.40
066-490-16	RICHMOND AMERICAN HOMES OF MARYL 10101	GORSE	\$225.62	\$105.40
066-490-17	RICHMOND AMERICAN HOMES OF MARYL 7236	SAMBUCUS	\$225.62	\$105.40
066-490-18	RICHMOND AMERICAN HOMES OF MARYL 7230	SAMBUCUS	\$225.62	\$105.40
066-490-19	RICHMOND AMERICAN HOMES OF MARYL 7224	SAMBUCUS	\$225.62	\$105.40
066-490-20	RICHMOND AMERICAN HOMES OF MARYL 7218	SAMBUCUS	\$225.62	\$105.40
066-490-21	RICHMOND AMERICAN HOMES OF MARYL 7212	SAMBUCUS	\$225.62	\$105.40
066-490-22	RICHMOND AMERICAN HOMES OF MARYL 7206	SAMBUCUS	\$225.62	\$105.40
066-490-23	RICHMOND AMERICAN HOMES OF MARYL 10131	TILA	\$225.62	\$105.40
066-490-24	RICHMOND AMERICAN HOMES OF MARYL 10125	TILA	\$225.62	\$105.40
066-490-25	RICHMOND AMERICAN HOMES OF MARYL 10119	TILA	\$225.62	\$105.40
066-490-26	RICHMOND AMERICAN HOMES OF MARYL 10113	TILA	\$225.62	\$105.40
066-490-27	RICHMOND AMERICAN HOMES OF MARYL 10107	TILA	\$225.62	\$105.40
066-490-28	RICHMOND AMERICAN HOMES OF MARYL 10101	TILA	\$225.62	\$105.40
066-490-29	RICHMOND AMERICAN HOMES OF MARYL 10100	DOWNY BIRCH	\$225.62	\$105.40
066-490-30	RICHMOND AMERICAN HOMES OF MARYL 10106	DOWNY BIRCH	\$225.62	\$105.40
066-490-31	RICHMOND AMERICAN HOMES OF MARYL 10112	DOWNY BIRCH	\$225.62	\$105.40

6/6/2023

Zone C-6: Westlake Villages Landscape Maintenance District
Annual Assessment Roll

APN	OWNER	LOCATION	MAX ASSMT	ACTUAL ASSMT
066-490-32	RICHMOND AMERICAN HOMES OF MARYL 10118	DOWNY BIRCH	\$225.62	\$105.40
066-490-33	RICHMOND AMERICAN HOMES OF MARYL 10124	DOWNY BIRCH	\$225.62	\$105.40
066-490-34	RICHMOND AMERICAN HOMES OF MARYL 10130	DOWNY BIRCH	\$225.62	\$105.40
066-490-35	RICHMOND AMERICAN HOMES OF MARYL 10125	DOWNY BIRCH	\$225.62	\$105.40
066-490-36	RICHMOND AMERICAN HOMES OF MARYL 10119	DOWNY BIRCH	\$225.62	\$105.40
066-490-37	RICHMOND AMERICAN HOMES OF MARYL 10113	DOWNY BIRCH	\$225.62	\$105.40
066-490-38	RICHMOND AMERICAN HOMES OF MARYL 10107	DOWNY BIRCH	\$225.62	\$105.40
066-490-39	RICHMOND AMERICAN HOMES OF MARYL 10101	DOWNY BIRCH	\$225.62	\$105.40
066-490-40	RICHMOND AMERICAN HOMES OF MARYL 10106	GORSE	\$225.62	\$105.40
066-490-41	RICHMOND AMERICAN HOMES OF MARYL 10112	GORSE	\$225.62	\$105.40
066-490-42	RICHMOND AMERICAN HOMES OF MARYL 10118	GORSE	\$225.62	\$105.40
066-490-43	RICHMOND AMERICAN HOMES OF MARYL 10124	GORSE	\$225.62	\$105.40
066-490-44	RICHMOND AMERICAN HOMES OF MARYL 10130	GORSE	\$225.62	\$105.40
066-490-45	STOCKTON WESTLAKE INVESTMENT LLC	7242 SAMBUCUS	\$225.62	\$105.40
066-490-46	STOCKTON WESTLAKE INVESTMENT LLC		\$225.62	\$105.40
066-500-01	MERITAGE HOMES OF CALIFORNIA INC	7001 FORAKER	\$225.62	\$105.40
066-500-02	MERITAGE HOMES OF CALIFORNIA INC	7007 FORAKER	\$225.62	\$105.40
066-500-03	MERITAGE HOMES OF CALIFORNIA INC	7013 FORAKER	\$225.62	\$105.40
066-500-04	MERITAGE HOMES OF CALIFORNIA INC	7019 FORAKER	\$225.62	\$105.40
066-500-05	MERITAGE HOMES OF CALIFORNIA INC	7025 FORAKER	\$225.62	\$105.40
066-500-06	MERITAGE HOMES OF CALIFORNIA INC	7031 FORAKER	\$225.62	\$105.40
066-500-07	MERITAGE HOMES OF CALIFORNIA INC	7037 FORAKER	\$225.62	\$105.40
066-500-08	MERITAGE HOMES OF CALIFORNIA INC	7043 FORAKER	\$225.62	\$105.40
066-500-09	MERITAGE HOMES OF CALIFORNIA INC	10031 BALTISAN	\$225.62	\$105.40
066-500-10	MERITAGE HOMES OF CALIFORNIA INC	10025 BALTISAN	\$225.62	\$105.40
066-500-11	MERITAGE HOMES OF CALIFORNIA INC	10019 BALTISAN	\$225.62	\$105.40
066-500-12	MERITAGE HOMES OF CALIFORNIA INC	10013 BALTISAN	\$225.62	\$105.40
066-500-13	MERITAGE HOMES OF CALIFORNIA INC	10007 BALTISAN	\$225.62	\$105.40
066-500-14	MERITAGE HOMES OF CALIFORNIA INC	10001 BALTISAN	\$225.62	\$105.40
066-500-15	MERITAGE HOMES OF CALIFORNIA INC	7048 MAUNA LOA	\$225.62	\$105.40
066-500-16	MERITAGE HOMES OF CALIFORNIA INC	7042 MAUNA LOA	\$225.62	\$105.40
066-500-17	MERITAGE HOMES OF CALIFORNIA INC	7036 MAUNA LOA	\$225.62	\$105.40
066-500-18	MERITAGE HOMES OF CALIFORNIA INC	7030 MAUNA LOA	\$225.62	\$105.40
066-500-19	MERITAGE HOMES OF CALIFORNIA INC	7024 MAUNA LOA	\$225.62	\$105.40
066-500-20	MERITAGE HOMES OF CALIFORNIA INC	7018 MAUNA LOA	\$225.62	\$105.40
066-500-21	LINDSEY TYESHA TAMMORA	7012 MAUNA LOA	\$225.62	\$105.40
066-500-22	MERITAGE HOMES OF CALIFORNIA INC	7006 MAUNA LOA	\$225.62	\$105.40
066-500-23	MERITAGE HOMES OF CALIFORNIA INC	7000 MAUNA LOA	\$225.62	\$105.40
066-500-24	ABREGO JOSHUA & VANESSA CELESTE ETA	6948 MAUNA LOA	\$225.62	\$105.40
066-500-25	MERITAGE HOMES OF CALIFORNIA INC	6942 MAUNA LOA	\$225.62	\$105.40
066-500-26	BADESHA ARMANPREET SINGH	6936 MAUNA LOA	\$225.62	\$105.40
066-500-27	MERITAGE HOMES OF CALIFORNIA INC	6930 MAUNA LOA	\$225.62	\$105.40
066-500-28	KUMAR SUNNY & KUMARI PARVEEN	6924 MAUNA LOA	\$225.62	\$105.40

6/6/2023

Zone C-6: Westlake Villages Landscape Maintenance District
Annual Assessment Roll

APN	OWNER	LOCATION	MAX ASSMT	ACTUAL ASSMT
066-500-29	MERITAGE HOMES OF CALIFORNIA INC	6918 MAUNA LOA	\$225.62	\$105.40
066-500-30	AMIGABLE JOHN & ANA	6912 MAUNA LOA	\$225.62	\$105.40
066-500-31	SINGH GURDEEP & KAUR HARDEEP	6906 MAUNA LOA	\$225.62	\$105.40
066-500-32	KAUR SUKHJIT & BAINS TEGHBIR SINGH	6900 MAUNA LOA	\$225.62	\$105.40
066-500-33	GARCIA MIGUEL ANGEL CARDENAS & CAR	10006 MOUNT HOOD	\$225.62	\$105.40
066-500-34	MERITAGE HOMES OF CALIFORNIA INC	10012 MOUNT HOOD	\$225.62	\$105.40
066-500-35	SINGH MANKAMAL P ETAL	10018 MOUNT HOOD	\$225.62	\$105.40
066-500-36	THANAMALA SURESH REDDY & SRIDHARA	10024 MOUNT HOOD	\$225.62	\$105.40
066-500-37	MERITAGE HOMES OF CALIFORNIA INC	10030 MOUNT HOOD	\$225.62	\$105.40
066-500-38	TALLA SRIDHAR & GUDURI SNIGDHA	10036 MOUNT HOOD	\$225.62	\$105.40
066-500-39	ORTIZ JENNIFER MICHELLE & CARLO JASO	10042 MOUNT HOOD	\$225.62	\$105.40
066-500-40	GHIYA SONAL & KULKARNI OMKAR RAMES	10048 MOUNT HOOD	\$225.62	\$105.40
066-500-41	SINGH RANJIT & KAUR SANDEEP	10054 MOUNT HOOD	\$225.62	\$105.40
066-500-42	MERITAGE HOMES OF CALIFORNIA INC	6901 FORAKER	\$225.62	\$105.40
066-500-43	MERITAGE HOMES OF CALIFORNIA INC	6907 FORAKER	\$225.62	\$105.40
066-500-44	MERITAGE HOMES OF CALIFORNIA INC	6913 FORAKER	\$225.62	\$105.40
066-500-45	MERITAGE HOMES OF CALIFORNIA INC	6919 FORAKER	\$225.62	\$105.40
066-500-46	MERITAGE HOMES OF CALIFORNIA INC	6925 FORAKER	\$225.62	\$105.40
066-500-47	MERITAGE HOMES OF CALIFORNIA INC	6931 FORAKER	\$225.62	\$105.40
066-500-48	MERITAGE HOMES OF CALIFORNIA INC	6937 FORAKER	\$225.62	\$105.40
066-500-49	MERITAGE HOMES OF CALIFORNIA INC	6943 FORAKER	\$225.62	\$105.40
066-500-50	MERITAGE HOMES OF CALIFORNIA INC	6949 FORAKER	\$225.62	\$105.40
066-500-51	MERITAGE HOMES OF CALIFORNIA INC	10030 BALTISAN	\$225.62	\$105.40
066-500-52	MERITAGE HOMES OF CALIFORNIA INC	10024 BALTISAN	\$225.62	\$105.40
066-500-53	MERITAGE HOMES OF CALIFORNIA INC	10018 BALTISAN	\$225.62	\$105.40
066-500-54	MERITAGE HOMES OF CALIFORNIA INC	10012 BALTISAN	\$225.62	\$105.40
066-500-55	MERITAGE HOMES OF CALIFORNIA INC	10013 DENALI	\$225.62	\$105.40
066-500-56	MERITAGE HOMES OF CALIFORNIA INC	10019 DENALI	\$225.62	\$105.40
066-500-57	COSTLEY WHITNEY CHERISE & COURTNEY	10025 DENALI	\$225.62	\$105.40
066-500-58	MERITAGE HOMES OF CALIFORNIA INC	10031 DENALI	\$225.62	\$105.40
066-500-59	SINGH LAKHWINDER & KAUR TARANJEET	10036 DENALI	\$225.62	\$105.40
066-500-60	MERITAGE HOMES OF CALIFORNIA INC	10030 DENALI	\$225.62	\$105.40
066-500-61	MERITAGE HOMES OF CALIFORNIA INC	10024 DENALI	\$225.62	\$105.40
066-500-62	KHAKH HARVINDER SINGH & KAUR HARPR	10018 DENALI	\$225.62	\$105.40
066-500-63	SINGH MANVIR	10012 DENALI	\$225.62	\$105.40
066-500-64	HALL JOHN C & SHIRELL LOUISE	10013 FAIRWEATHER	\$225.62	\$105.40
066-500-65	SINGH SIMRATPAL ETAL	10019 FAIRWEATHER	\$225.62	\$105.40
066-500-66	RIVERA MARIA TERESA GUTIERREZ ETAL	10025 FAIRWEATHER	\$225.62	\$105.40
066-500-67	CHAN PETER & MARCELINO-CHAN CHRIS	10031 FAIRWEATHER	\$225.62	\$105.40
066-500-68	PUA BERNADETTE LOURDES TORRES	10037 FAIRWEATHER	\$225.62	\$105.40
066-500-69	SINGH JARMALJIT & KAUR NAMNEET	6941 MAUNA LOA	\$225.62	\$105.40
066-500-70	GARCIA JUAN CARLOS RESENDES	6935 MAUNA LOA	\$225.62	\$105.40
066-500-71	LAZARO JAMIE MAXINE & GUILLERMO	10048 RIMO	\$225.62	\$105.40

6/6/2023

Zone C-6: Westlake Villages Landscape Maintenance District
Annual Assessment Roll

APN	OWNER	LOCATION	MAX ASSMT	ACTUAL ASSMT
066-500-72	CARTER NICOLE NISHELL ETAL	10042 RIMO	\$225.62	\$105.40
066-500-73	MERITAGE HOMES OF CALIFORNIA INC	10036 RIMO	\$225.62	\$105.40
066-500-74	BAJWA GURPREET SINGH & JASMEEN	10030 RIMO	\$225.62	\$105.40
066-500-75	DRULIAS JUSTIN LAWRENCE-CHUN	10024 RIMO	\$225.62	\$105.40
066-500-76	MERITAGE HOMES OF CALIFORNIA INC	10018 RIMO	\$225.62	\$105.40
066-500-77	LEE HARVEY HOY & LAU STEPHANIE YUN L	10012 RIMO	\$225.62	\$105.40
066-500-78	TIH CHARLOTTE AZINUI & MUMAH EMMA	10013 MOUNT HOOD	\$225.62	\$105.40
066-500-79	LEWIS EMANI MARIE	10019 MOUNT HOOD	\$225.62	\$105.40
066-500-80	DHAMIJA TUSHAR & KAPIL DIVYA	10025 MOUNT HOOD	\$225.62	\$105.40
066-500-81	VALENCIA ALEXIS ALENA ETAL	10031 MOUNT HOOD	\$225.62	\$105.40
066-500-82	BOSCHEE KEITH & SARIMENTO ANITA	10037 MOUNT HOOD	\$225.62	\$105.40
066-500-83	SINGH ASHNEEL ARVEEN ETAL	10043 MOUNT HOOD	\$225.62	\$105.40
066-500-84	SURTHINENI VENKATESWARA RAO & VALM	10049 MOUNT HOOD	\$225.62	\$105.40
066-500-85	MERITAGE HOMES OF CALIFORNIA INC	6944 FORAKER	\$225.62	\$105.40
066-500-86	MERITAGE HOMES OF CALIFORNIA INC	10015 BALTISAN	\$225.62	\$105.40
066-510-01	RICHMOND AMERICAN HOMES OF MARYL	6801 MOUNT ELBRUS	\$225.62	\$105.40
066-510-02	RICHMOND AMERICAN HOMES OF MARYL	6807 MOUNT ELBRUS	\$225.62	\$105.40
066-510-03	RICHMOND AMERICAN HOMES OF MARYL	6813 MOUNT ELBRUS	\$225.62	\$105.40
066-510-04	RICHMOND AMERICAN HOMES OF MARYL	6819 MOUNT ELBRUS	\$225.62	\$105.40
066-510-05	RICHMOND AMERICAN HOMES OF MARYL	6825 MOUNT ELBRUS	\$225.62	\$105.40
066-510-06	RICHMOND AMERICAN HOMES OF MARYL	6831 MOUNT ELBRUS	\$225.62	\$105.40
066-510-07	RICHMOND AMERICAN HOMES OF MARYL	6837 MOUNT ELBRUS	\$225.62	\$105.40
066-510-08	RICHMOND AMERICAN HOMES OF MARYL	6843 MOUNT ELBRUS	\$225.62	\$105.40
066-510-09	RICHMOND AMERICAN HOMES OF MARYL	6849 MOUNT ELBRUS	\$225.62	\$105.40
066-510-10	RICHMOND AMERICAN HOMES OF MARYL	10073 LUCIANA	\$225.62	\$105.40
066-510-11	RICHMOND AMERICAN HOMES OF MARYL	10067 LUCIANA	\$225.62	\$105.40
066-510-12	RICHMOND AMERICAN HOMES OF MARYL	10061 LUCIANA	\$225.62	\$105.40
066-510-13	RICHMOND AMERICAN HOMES OF MARYL	10055 LUCIANA	\$225.62	\$105.40
066-510-14	RICHMOND AMERICAN HOMES OF MARYL	10049 LUCIANA	\$225.62	\$105.40
066-510-15	RICHMOND AMERICAN HOMES OF MARYL	10043 LUCIANA	\$225.62	\$105.40
066-510-16	RICHMOND AMERICAN HOMES OF MARYL	10037 LUCIANA	\$225.62	\$105.40
066-510-17	RICHMOND AMERICAN HOMES OF MARYL	10031 LUCIANA	\$225.62	\$105.40
066-510-18	RICHMOND AMERICAN HOMES OF MARYL	10025 LUCIANA	\$225.62	\$105.40
066-510-19	RICHMOND AMERICAN HOMES OF MARYL	10019 LUCIANA	\$225.62	\$105.40
066-510-20	RICHMOND AMERICAN HOMES OF MARYL	10013 LUCIANA	\$225.62	\$105.40
066-510-21	RICHMOND AMERICAN HOMES OF MARYL	10007 LUCIANA	\$225.62	\$105.40
066-510-22	RICHMOND AMERICAN HOMES OF MARYL	6848 KILAMANJARO	\$225.62	\$105.40
066-510-23	RICHMOND AMERICAN HOMES OF MARYL	6842 KILAMANJARO	\$225.62	\$105.40
066-510-24	RICHMOND AMERICAN HOMES OF MARYL	6836 KILAMANJARO	\$225.62	\$105.40
066-510-25	RICHMOND AMERICAN HOMES OF MARYL	6830 KILAMANJARO	\$225.62	\$105.40
066-510-26	RICHMOND AMERICAN HOMES OF MARYL	6824 KILAMANJARO	\$225.62	\$105.40
066-510-27	RICHMOND AMERICAN HOMES OF MARYL	6818 KILAMANJARO	\$225.62	\$105.40
066-510-28	RICHMOND AMERICAN HOMES OF MARYL	6812 KILAMANJARO	\$225.62	\$105.40

6/6/2023

Zone C-6: Westlake Villages Landscape Maintenance District
Annual Assessment Roll

APN	OWNER	LOCATION	MAX ASSMT	ACTUAL ASSMT
066-510-29	RICHMOND AMERICAN HOMES OF MARYL 6806	KILAMANJARO	\$225.62	\$105.40
066-510-30	RICHMOND AMERICAN HOMES OF MARYL 6800	KILAMANJARO	\$225.62	\$105.40
066-510-31	RICHMOND AMERICAN HOMES OF MARYL 6800	MOUNT ELBRUS	\$225.62	\$105.40
066-510-32	RICHMOND AMERICAN HOMES OF MARYL 6806	MOUNT ELBRUS	\$225.62	\$105.40
066-510-33	RICHMOND AMERICAN HOMES OF MARYL 6812	MOUNT ELBRUS	\$225.62	\$105.40
066-510-34	RICHMOND AMERICAN HOMES OF MARYL 6818	MOUNT ELBRUS	\$225.62	\$105.40
066-510-35	RICHMOND AMERICAN HOMES OF MARYL 6824	MOUNT ELBRUS	\$225.62	\$105.40
066-510-36	RICHMOND AMERICAN HOMES OF MARYL 6830	MOUNT ELBRUS	\$225.62	\$105.40
066-510-37	RICHMOND AMERICAN HOMES OF MARYL 6836	MOUNT ELBRUS	\$225.62	\$105.40
066-510-38	RICHMOND AMERICAN HOMES OF MARYL 6842	MOUNT ELBRUS	\$225.62	\$105.40
066-510-39	RICHMOND AMERICAN HOMES OF MARYL 6843	SAINT ELIAS	\$225.62	\$105.40
066-510-40	RICHMOND AMERICAN HOMES OF MARYL 6837	SAINT ELIAS	\$225.62	\$105.40
066-510-41	RICHMOND AMERICAN HOMES OF MARYL 6831	SAINT ELIAS	\$225.62	\$105.40
066-510-42	RICHMOND AMERICAN HOMES OF MARYL 6825	SAINT ELIAS	\$225.62	\$105.40
066-510-43	RICHMOND AMERICAN HOMES OF MARYL 6819	SAINT ELIAS	\$225.62	\$105.40
066-510-44	RICHMOND AMERICAN HOMES OF MARYL 6813	SAINT ELIAS	\$225.62	\$105.40
066-510-45	RICHMOND AMERICAN HOMES OF MARYL 6807	SAINT ELIAS	\$225.62	\$105.40
066-510-46		6801 SAINT ELIAS	\$225.62	\$105.40
066-510-47	RICHMOND AMERICAN HOMES OF MARYL 6842	SAINT ELIAS	\$225.62	\$105.40
066-510-48	RICHMOND AMERICAN HOMES OF MARYL 6836	SAINT ELIAS	\$225.62	\$105.40
066-510-49	RICHMOND AMERICAN HOMES OF MARYL 6830	SAINT ELIAS	\$225.62	\$105.40
066-510-50	RICHMOND AMERICAN HOMES OF MARYL 6824	SAINT ELIAS	\$225.62	\$105.40
066-510-51	RICHMOND AMERICAN HOMES OF MARYL 6818	SAINT ELIAS	\$225.62	\$105.40
066-510-52	RICHMOND AMERICAN HOMES OF MARYL 6812	SAINT ELIAS	\$225.62	\$105.40
066-510-53	RICHMOND AMERICAN HOMES OF MARYL 6806	SAINT ELIAS	\$225.62	\$105.40
066-510-54	RICHMOND AMERICAN HOMES OF MARYL 6807	KILAMANJARO	\$225.62	\$105.40
066-510-55	RICHMOND AMERICAN HOMES OF MARYL 6813	KILAMANJARO	\$225.62	\$105.40
066-510-56	RICHMOND AMERICAN HOMES OF MARYL 6819	KILAMANJARO	\$225.62	\$105.40
066-510-57	RICHMOND AMERICAN HOMES OF MARYL 6825	KILAMANJARO	\$225.62	\$105.40
066-510-58	RICHMOND AMERICAN HOMES OF MARYL 6831	KILAMANJARO	\$225.62	\$105.40
066-510-59	RICHMOND AMERICAN HOMES OF MARYL 6837	KILAMANJARO	\$225.62	\$105.40
066-510-60	RICHMOND AMERICAN HOMES OF MARYL 6843	KILAMANJARO	\$225.62	\$105.40
066-520-01	RICHMOND AMERICAN HOMES OF MARYL 6760	KILAMANJARO	\$225.62	\$105.40
066-520-02	RICHMOND AMERICAN HOMES OF MARYL 6754	KILAMANJARO	\$225.62	\$105.40
066-520-03	RICHMOND AMERICAN HOMES OF MARYL 6748	KILAMANJARO	\$225.62	\$105.40
066-520-04	RICHMOND AMERICAN HOMES OF MARYL 6742	KILAMANJARO	\$225.62	\$105.40
066-520-05	RICHMOND AMERICAN HOMES OF MARYL 6736	KILAMANJARO	\$225.62	\$105.40
066-520-06	RICHMOND AMERICAN HOMES OF MARYL 6730	KILAMANJARO	\$225.62	\$105.40
066-520-07	RICHMOND AMERICAN HOMES OF MARYL 6724	KILAMANJARO	\$225.62	\$105.40
066-520-08	RICHMOND AMERICAN HOMES OF MARYL 6718	KILAMANJARO	\$225.62	\$105.40
066-520-09	RICHMOND AMERICAN HOMES OF MARYL 6712	KILAMANJARO	\$225.62	\$105.40
066-520-10	RICHMOND AMERICAN HOMES OF MARYL 6706	KILAMANJARO	\$225.62	\$105.40
066-520-11	RICHMOND AMERICAN HOMES OF MARYL 6700	KILAMANJARO	\$225.62	\$105.40

6/6/2023

Zone C-6: Westlake Villages Landscape Maintenance District
Annual Assessment Roll

APN	OWNER	LOCATION	MAX ASSMT	ACTUAL ASSMT
066-520-12	RICHMOND AMERICAN HOMES OF MARYL 10006	TALUNG	\$225.62	\$105.40
066-520-13	RICHMOND AMERICAN HOMES OF MARYL 10012	TALUNG	\$225.62	\$105.40
066-520-14	RICHMOND AMERICAN HOMES OF MARYL 10018	TALUNG	\$225.62	\$105.40
066-520-15	RICHMOND AMERICAN HOMES OF MARYL 10024	TALUNG	\$225.62	\$105.40
066-520-16	RICHMOND AMERICAN HOMES OF MARYL 10030	TALUNG	\$225.62	\$105.40
066-520-17	RICHMOND AMERICAN HOMES OF MARYL 10036	TALUNG	\$225.62	\$105.40
066-520-18	RICHMOND AMERICAN HOMES OF MARYL 10042	TALUNG	\$225.62	\$105.40
066-520-19	RICHMOND AMERICAN HOMES OF MARYL 10048	TALUNG	\$225.62	\$105.40
066-520-20	RICHMOND AMERICAN HOMES OF MARYL 10054	TALUNG	\$225.62	\$105.40
066-520-21	RICHMOND AMERICAN HOMES OF MARYL 10060	TALUNG	\$225.62	\$105.40
066-520-22	RICHMOND AMERICAN HOMES OF MARYL 10066	TALUNG	\$225.62	\$105.40
066-520-23	BALANCIO KIMBERLY ETAL	10072 TALUNG	\$225.62	\$105.40
066-520-24	SINGH DAVINDER	10078 TALUNG	\$225.62	\$105.40
066-520-25	RICHMOND AMERICAN HOMES OF MARYL 6701	MOUNT ELBRUS	\$225.62	\$105.40
066-520-26	LEWIS LEJON MAURICE	6707 MOUNT ELBRUS	\$225.62	\$105.40
066-520-27	RICHMOND AMERICAN HOMES OF MARYL 6713	MOUNT ELBRUS	\$225.62	\$105.40
066-520-28	YU JACK ETAL	6719 MOUNT ELBRUS	\$225.62	\$105.40
066-520-29	MILLAN RENATE	6725 MOUNT ELBRUS	\$225.62	\$105.40
066-520-30	KWONG CRYSTAL KIT YEE	6731 MOUNT ELBRUS	\$225.62	\$105.40
066-520-31	RICHMOND AMERICAN HOMES OF MARYL 6737	MOUNT ELBRUS	\$225.62	\$105.40
066-520-32	RICHMOND AMERICAN HOMES OF MARYL 6736	MOUNT ELBRUS	\$225.62	\$105.40
066-520-33	GOYAL SAHIL KUMAR & SINGLA RISHU	6730 MOUNT ELBRUS	\$225.62	\$105.40
066-520-34	YAP MELISSA GAIL SALAZAR	6724 MOUNT ELBRUS	\$225.62	\$105.40
066-520-35	WASHINGTON COURTNEY & TRENT JR	6718 MOUNT ELBRUS	\$225.62	\$105.40
066-520-36	RICHMOND AMERICAN HOMES OF MARYL 6712	MOUNT ELBRUS	\$225.62	\$105.40
066-520-37	SINGH HARPREET ETAL	6706 MOUNT ELBRUS	\$225.62	\$105.40
066-520-38	RICHMOND AMERICAN HOMES OF MARYL 6707	SAINT ELIAS	\$225.62	\$105.40
066-520-39	RACY TALISHA LANETTE	6713 SAINT ELIAS	\$225.62	\$105.40
066-520-40	RICHMOND AMERICAN HOMES OF MARYL 6719	SAINT ELIAS	\$225.62	\$105.40
066-520-41	RICHMOND AMERICAN HOMES OF MARYL 6725	SAINT ELIAS	\$225.62	\$105.40
066-520-42	RICHMOND AMERICAN HOMES OF MARYL 6731	SAINT ELIAS	\$225.62	\$105.40
066-520-43	RICHMOND AMERICAN HOMES OF MARYL 6737	SAINT ELIAS	\$225.62	\$105.40
066-520-44	RICHMOND AMERICAN HOMES OF MARYL 6743	SAINT ELIAS	\$225.62	\$105.40
066-520-45	RICHMOND AMERICAN HOMES OF MARYL 10030	MOUNT BLANC	\$225.62	\$105.40
066-520-46	RICHMOND AMERICAN HOMES OF MARYL 10024	MOUNT BLANC	\$225.62	\$105.40
066-520-47	RICHMOND AMERICAN HOMES OF MARYL 10018	MOUNT BLANC	\$225.62	\$105.40
066-520-48	RICHMOND AMERICAN HOMES OF MARYL 10012	MOUNT BLANC	\$225.62	\$105.40
066-520-49	RICHMOND AMERICAN HOMES OF MARYL 10013	TALUNG	\$225.62	\$105.40
066-520-50	RICHMOND AMERICAN HOMES OF MARYL 10019	TALUNG	\$225.62	\$105.40
066-520-51	RICHMOND AMERICAN HOMES OF MARYL 10025	TALUNG	\$225.62	\$105.40
066-520-52	RICHMOND AMERICAN HOMES OF MARYL 10031	TALUNG	\$225.62	\$105.40
066-520-53	STOCKTON WESTLAKE INVESTMENT LLC	10021 MOUNT BLANC	\$225.62	\$105.40
066-550-01	STOCKTON WESTLAKE INVESTMENTS LLC	6853 BATTEN	\$225.62	\$105.40

6/6/2023

Zone C-6: Westlake Villages Landscape Maintenance District
Annual Assessment Roll

APN	OWNER	LOCATION	MAX ASSMT	ACTUAL ASSMT
066-550-02	STOCKTON WESTLAKE INVESTMENTS LLC	6857 BATTEN	\$225.62	\$105.40
066-550-03	STOCKTON WESTLAKE INVESTMENTS LLC	6861 BATTEN	\$225.62	\$105.40
066-550-04	STOCKTON WESTLAKE INVESTMENTS LLC	6865 BATTEN	\$225.62	\$105.40
066-550-05	STOCKTON WESTLAKE INVESTMENTS LLC	6869 BATTEN	\$225.62	\$105.40
066-550-06	STOCKTON WESTLAKE INVESTMENTS LLC	6868 BATTEN	\$225.62	\$105.40
066-550-07	STOCKTON WESTLAKE INVESTMENTS LLC	6846 FATHOM	\$225.62	\$105.40
066-550-08	STOCKTON WESTLAKE INVESTMENTS LLC	6842 FATHOM	\$225.62	\$105.40
066-550-09	STOCKTON WESTLAKE INVESTMENTS LLC	6838 FATHOM	\$225.62	\$105.40
066-550-10	STOCKTON WESTLAKE INVESTMENTS LLC	6834 FATHOM	\$225.62	\$105.40
066-550-11	STOCKTON WESTLAKE INVESTMENTS LLC	6830 FATHOM	\$225.62	\$105.40
066-550-12	STOCKTON WESTLAKE INVESTMENTS LLC	6826 FATHOM	\$225.62	\$105.40
066-550-13	STOCKTON WESTLAKE INVESTMENTS LLC	6822 FATHOM	\$225.62	\$105.40
066-550-14	STOCKTON WESTLAKE INVESTMENTS LLC	6818 FATHOM	\$225.62	\$105.40
066-550-15	STOCKTON WESTLAKE INVESTMENTS LLC	6814 FATHOM	\$225.62	\$105.40
066-550-16	STOCKTON WESTLAKE INVESTMENTS LLC	6810 FATHOM	\$225.62	\$105.40
066-550-17	STOCKTON WESTLAKE INVESTMENTS LLC	10727 DAVIT	\$225.62	\$105.40
066-550-18	STOCKTON WESTLAKE INVESTMENTS LLC	10721 DAVIT	\$225.62	\$105.40
066-550-19	STOCKTON WESTLAKE INVESTMENTS LLC	10715 DAVIT	\$225.62	\$105.40
066-550-20	STOCKTON WESTLAKE INVESTMENTS LLC	10709 DAVIT	\$225.62	\$105.40
066-550-21	STOCKTON WESTLAKE INVESTMENTS LLC	10714 DAVIT	\$225.62	\$105.40
066-550-22	STOCKTON WESTLAKE INVESTMENTS LLC	10720 DAVIT	\$225.62	\$105.40
066-550-23	STOCKTON WESTLAKE INVESTMENTS LLC	10726 DAVIT	\$225.62	\$105.40
066-550-24	STOCKTON WESTLAKE INVESTMENTS LLC	10732 DAVIT	\$225.62	\$105.40
066-550-25	STOCKTON WESTLAKE INVESTMENTS LLC	6752 FATHOM	\$225.62	\$105.40
066-550-26	STOCKTON WESTLAKE INVESTMENTS LLC	6807 FATHOM	\$225.62	\$105.40
066-550-27	STOCKTON WESTLAKE INVESTMENTS LLC	6811 FATHOM	\$225.62	\$105.40
066-550-28	STOCKTON WESTLAKE INVESTMENTS LLC	6815 FATHOM	\$225.62	\$105.40
066-550-29	STOCKTON WESTLAKE INVESTMENTS LLC	6819 FATHOM	\$225.62	\$105.40
066-550-30	STOCKTON WESTLAKE INVESTMENTS LLC	6823 FATHOM	\$225.62	\$105.40
066-550-31	STOCKTON WESTLAKE INVESTMENTS LLC	6827 FATHOM	\$225.62	\$105.40
066-550-32	STOCKTON WESTLAKE INVESTMENTS LLC	6831 FATHOM	\$225.62	\$105.40
066-550-33	STOCKTON WESTLAKE INVESTMENTS LLC	6835 FATHOM	\$225.62	\$105.40
066-550-34	STOCKTON WESTLAKE INVESTMENTS LLC	6839 FATHOM	\$225.62	\$105.40
066-550-35	STOCKTON WESTLAKE INVESTMENTS LLC	6843 FATHOM	\$225.62	\$105.40
066-550-36	STOCKTON WESTLAKE INVESTMENTS LLC	6847 FATHOM	\$225.62	\$105.40
066-550-37	STOCKTON WESTLAKE INVESTMENTS LLC	10708 DAVIT	\$225.62	\$105.40
066-560-01	STOCKTON WESTLAKE INVESTMENTS LLC	6748 FATHOM	\$225.62	\$105.40
066-560-02	STOCKTON WESTLAKE INVESTMENTS LLC	6744 FATHOM	\$225.62	\$105.40
066-560-03	STOCKTON WESTLAKE INVESTMENTS LLC	10723 BULLOCK	\$225.62	\$105.40
066-560-04	STOCKTON WESTLAKE INVESTMENTS LLC	10717 BULLOCK	\$225.62	\$105.40
066-560-05	STOCKTON WESTLAKE INVESTMENTS LLC	10711 BULLOCK	\$225.62	\$105.40
066-560-06	STOCKTON WESTLAKE INVESTMENTS LLC	10705 BULLOCK	\$225.62	\$105.40
066-560-07	STOCKTON WESTLAKE INVESTMENTS LLC	10704 BULLOCK	\$225.62	\$105.40

6/6/2023

Zone C-6: Westlake Villages Landscape Maintenance District
Annual Assessment Roll

APN	OWNER	LOCATION	MAX ASSMT	ACTUAL ASSMT
066-560-08	STOCKTON WESTLAKE INVESTMENTS LLC	10710 BULLOCK	\$225.62	\$105.40
066-560-09	STOCKTON WESTLAKE INVESTMENTS LLC	10716 BULLOCK	\$225.62	\$105.40
066-560-10	STOCKTON WESTLAKE INVESTMENTS LLC	10722 BULLOCK	\$225.62	\$105.40
066-560-11	STOCKTON WESTLAKE INVESTMENTS LLC	6732 FATHOM	\$225.62	\$105.40
066-560-12	STOCKTON WESTLAKE INVESTMENTS LLC	6728 FATHOM	\$225.62	\$105.40
066-560-13	STOCKTON WESTLAKE INVESTMENTS LLC	10727 HEDGE	\$225.62	\$105.40
066-560-14	STOCKTON WESTLAKE INVESTMENTS LLC	10721 HEDGE	\$225.62	\$105.40
066-560-15	STOCKTON WESTLAKE INVESTMENTS LLC	10715 HEDGE	\$225.62	\$105.40
066-560-16	STOCKTON WESTLAKE INVESTMENTS LLC	10709 HEDGE	\$225.62	\$105.40
066-560-17	STOCKTON WESTLAKE INVESTMENTS LLC	10703 HEDGE	\$225.62	\$105.40
066-560-18	STOCKTON WESTLAKE INVESTMENTS LLC	10702 HEDGE	\$225.62	\$105.40
066-560-19	STOCKTON WESTLAKE INVESTMENTS LLC	10708 HEDGE	\$225.62	\$105.40
066-560-20	STOCKTON WESTLAKE INVESTMENTS LLC	10714 HEDGE	\$225.62	\$105.40
066-560-21	STOCKTON WESTLAKE INVESTMENTS LLC	10720 HEDGE	\$225.62	\$105.40
066-560-22	STOCKTON WESTLAKE INVESTMENTS LLC	10726 HEDGE	\$225.62	\$105.40
066-560-23	STOCKTON WESTLAKE INVESTMENTS LLC	6712 FATHOM	\$225.62	\$105.40
066-560-24	STOCKTON WESTLAKE INVESTMENTS LLC	6708 FATHOM	\$225.62	\$105.40
066-560-25	STOCKTON WESTLAKE INVESTMENTS LLC	6704 FATHOM	\$225.62	\$105.40
066-560-26	STOCKTON WESTLAKE INVESTMENTS LLC	6700 FATHOM	\$225.62	\$105.40
066-560-27	STOCKTON WESTLAKE INVESTMENTS LLC	10731 REEVE	\$225.62	\$105.40
066-560-28	STOCKTON WESTLAKE INVESTMENTS LLC	10725 REEVE	\$225.62	\$105.40
066-560-29	STOCKTON WESTLAKE INVESTMENTS LLC	10719 REEVE	\$225.62	\$105.40
066-560-30	STOCKTON WESTLAKE INVESTMENTS LLC	10713 REEVE	\$225.62	\$105.40
066-560-31	STOCKTON WESTLAKE INVESTMENTS LLC	10707 REEVE	\$225.62	\$105.40
066-560-32	STOCKTON WESTLAKE INVESTMENTS LLC	10700 REEVE	\$225.62	\$105.40
066-560-33	STOCKTON WESTLAKE INVESTMENTS LLC	10706 REEVE	\$225.62	\$105.40
066-560-34	STOCKTON WESTLAKE INVESTMENTS LLC	10712 REEVE	\$225.62	\$105.40
066-560-35	STOCKTON WESTLAKE INVESTMENTS LLC	10718 REEVE	\$225.62	\$105.40
066-560-36	STOCKTON WESTLAKE INVESTMENTS LLC	10724 REEVE	\$225.62	\$105.40
066-560-37	STOCKTON WESTLAKE INVESTMENTS LLC	10730 REEVE	\$225.62	\$105.40
066-560-38	STOCKTON WESTLAKE INVESTMENTS LLC	10736 REEVE	\$225.62	\$105.40
066-560-39	STOCKTON WESTLAKE INVESTMENTS LLC	10742 REEVE	\$225.62	\$105.40
066-560-40	STOCKTON WESTLAKE INVESTMENTS LLC	6701 FATHOM	\$225.62	\$105.40
066-560-41	STOCKTON WESTLAKE INVESTMENTS LLC	6705 FATHOM	\$225.62	\$105.40
066-560-42	STOCKTON WESTLAKE INVESTMENTS LLC	6709 FATHOM	\$225.62	\$105.40
066-560-43	STOCKTON WESTLAKE INVESTMENTS LLC	6713 FATHOM	\$225.62	\$105.40
066-560-44	STOCKTON WESTLAKE INVESTMENTS LLC	6717 FATHOM	\$225.62	\$105.40
066-560-45	STOCKTON WESTLAKE INVESTMENTS LLC	6721 FATHOM	\$225.62	\$105.40
066-560-46	STOCKTON WESTLAKE INVESTMENTS LLC	6725 FATHOM	\$225.62	\$105.40
066-560-47	STOCKTON WESTLAKE INVESTMENTS LLC	6729 FATHOM	\$225.62	\$105.40
066-560-48	STOCKTON WESTLAKE INVESTMENTS LLC	6733 FATHOM	\$225.62	\$105.40
066-560-49	STOCKTON WESTLAKE INVESTMENTS LLC	6737 FATHOM	\$225.62	\$105.40
066-560-50	STOCKTON WESTLAKE INVESTMENTS LLC	6741 FATHOM	\$225.62	\$105.40

6/6/2023

Zone C-6: Westlake Villages Landscape Maintenance District
Annual Assessment Roll

APN	OWNER	LOCATION	MAX ASSMT	ACTUAL ASSMT
066-560-51	STOCKTON WESTLAKE INVESTMENTS LLC	6745 FATHOM	\$225.62	\$105.40
066-560-52	STOCKTON WESTLAKE INVESTMENTS LLC	6749 FATHOM	\$225.62	\$105.40
066-610-01	STOCKTON WESTLAKE INVESTMENT LLC		\$225.62	\$105.40
066-610-02	STOCKTON WESTLAKE INVESTMENT LLC		\$225.62	\$105.40
066-610-03	STOCKTON WESTLAKE INVESTMENT LLC		\$225.62	\$105.40
066-610-04	STOCKTON WESTLAKE INVESTMENT LLC		\$225.62	\$105.40
066-610-05	STOCKTON WESTLAKE INVESTMENT LLC		\$225.62	\$105.40
066-610-06	STOCKTON WESTLAKE INVESTMENT LLC		\$225.62	\$105.40
066-610-07	STOCKTON WESTLAKE INVESTMENT LLC		\$225.62	\$105.40
066-610-08	STOCKTON WESTLAKE INVESTMENT LLC		\$225.62	\$105.40
066-610-09	STOCKTON WESTLAKE INVESTMENT LLC		\$225.62	\$105.40
066-610-10	STOCKTON WESTLAKE INVESTMENT LLC		\$225.62	\$105.40
066-610-11	STOCKTON WESTLAKE INVESTMENT LLC		\$225.62	\$105.40
066-610-12	STOCKTON WESTLAKE INVESTMENT LLC		\$225.62	\$105.40
066-610-13	STOCKTON WESTLAKE INVESTMENT LLC		\$225.62	\$105.40
066-610-14	STOCKTON WESTLAKE INVESTMENT LLC		\$225.62	\$105.40
066-610-15	STOCKTON WESTLAKE INVESTMENT LLC		\$225.62	\$105.40
066-610-16	STOCKTON WESTLAKE INVESTMENT LLC		\$225.62	\$105.40
066-610-17	STOCKTON WESTLAKE INVESTMENT LLC		\$225.62	\$105.40
066-610-18	STOCKTON WESTLAKE INVESTMENT LLC		\$225.62	\$105.40
066-610-19	STOCKTON WESTLAKE MARINA LLC		\$225.62	\$0.00

Total Assessment: \$117,415.60

6/6/2023

Zone C-7: North Stockton Projects III Landscape Maintenance District
Annual Assessment Roll

APN	OWNER	LOCATION	MAX ASSMT	ACTUAL ASSMT	SUB-ZONE MAX ACTUAL	TOTAL
084-090-01	LIN ZHISHAO	760 RENOIR	\$251.87	\$209.80		\$209.80
084-090-02	LOYOLA CARLOS & JOANNE	768 RENOIR	\$251.87	\$209.80		\$209.80
084-090-03	AHMED AROOSA ETAL	814 RENOIR	\$251.87	\$209.80		\$209.80
084-090-04	BOJORQUEZ MATTHEW ANTHONY &	820 RENOIR	\$251.87	\$209.80		\$209.80
084-090-05	ORTEGA JOSE	838 RENOIR	\$251.87	\$209.80		\$209.80
084-090-06	SHAW KAYLEN	852 RENOIR	\$251.87	\$209.80		\$209.80
084-090-07	PASAMONTE PRIMO M & ESTERLINA	866 RENOIR	\$251.87	\$209.80		\$209.80
084-090-08	MARTINEZ JAVIER GABINO JR & EMII	737 CHAGALL	\$251.87	\$209.80		\$209.80
084-090-09	JONES AJAY R & KRISTIN A	731 CHAGALL	\$251.87	\$209.80		\$209.80
084-090-10	HERNANDEZ RAUL & MELISSA	725 CHAGALL	\$251.87	\$209.80		\$209.80
084-090-11	MCDONALD ROBERT ETAL	719 CHAGALL	\$251.87	\$209.80		\$209.80
084-090-12	GARCIA DAVID	713 CHAGALL	\$251.87	\$209.80		\$209.80
084-090-13	SEY LIZA MAE GAPASIN ETAL	707 CHAGALL	\$251.87	\$209.80		\$209.80
084-090-14	GRANT ETHEL E	647 CHAGALL	\$251.87	\$209.80		\$209.80
084-090-15	GARBER SHANE B	641 CHAGALL	\$251.87	\$209.80		\$209.80
084-090-16	HYUNH NGOC ETAL	635 CHAGALL	\$251.87	\$209.80		\$209.80
084-090-17	AVILA KEVIN C & DEBUDEY AVILA HE	629 CHAGALL	\$251.87	\$209.80		\$209.80
084-090-18	LI SUHUA	623 CHAGALL	\$251.87	\$209.80		\$209.80
084-090-19	GARCIA LAURA	617 CHAGALL	\$251.87	\$209.80		\$209.80
084-090-20	RODRIGUEZ RICARDO S JR ETAL	611 CHAGALL	\$251.87	\$209.80		\$209.80
084-090-21	CORTEZ MERCEDES LEONOR	589 CHAGALL	\$251.87	\$209.80		\$209.80
084-090-22	GALLARDO JORGE R & ROSA MARIA	575 CHAGALL	\$251.87	\$209.80		\$209.80
084-090-23	LEWIS CLARENCE	603 AVIGNON	\$251.87	\$209.80		\$209.80
084-090-24	HEAD STEPHEN D	615 AVIGNON	\$251.87	\$209.80		\$209.80
084-090-25	SINGH JASMINE C	627 AVIGNON	\$251.87	\$209.80		\$209.80
084-090-26	ROBINSON JOHN M ETAL	639 AVIGNON	\$251.87	\$209.80		\$209.80
084-090-27	BENNETT DANIEL & MEGAN	651 AVIGNON	\$251.87	\$209.80		\$209.80
084-090-28	SIADOR RODRIGO JR & VANESSA	701 AVIGNON	\$251.87	\$209.80		\$209.80
084-090-29	HANANIA JERIES B	713 AVIGNON	\$251.87	\$209.80		\$209.80
084-090-30	NGUYEN NICOLAS THUY & PHAM AN	725 AVIGNON	\$251.87	\$209.80		\$209.80
084-090-31	CHEN LI & WONG CHUN MEI	737 AVIGNON	\$251.87	\$209.80		\$209.80
084-090-32	KOZINA VLADIMIR JOSEPH & CAROL	751 AVIGNON	\$251.87	\$209.80		\$209.80
084-090-33	GILANI OMID	763 AVIGNON	\$251.87	\$209.80		\$209.80
084-090-34	SANDHU GURKEERAT S & SUKHJIT K	728 CHAGALL	\$251.87	\$209.80		\$209.80
084-090-35	MADRIAGA JOSE & MARILOU	722 CHAGALL	\$251.87	\$209.80		\$209.80
084-090-36	RIVERA TRISTAN	716 CHAGALL	\$251.87	\$209.80		\$209.80
084-090-37	REYES IBZAN ELIEL CIFUENTES	710 CHAGALL	\$251.87	\$209.80		\$209.80
084-090-38	SINGH RAJINDER	704 CHAGALL	\$251.87	\$209.80		\$209.80
084-090-39	MADAVE FOLEY R JR & AGNES HELEN	646 CHAGALL	\$251.87	\$209.80		\$209.80
084-090-40	SWEENEY RAQUEL LAVERNE	638 CHAGALL	\$251.87	\$209.80		\$209.80
084-090-41	LARA GARY & LARA AIMEE	630 CHAGALL	\$251.87	\$209.80		\$209.80
084-090-42	STEWART MICHAEL ALLEN	624 CHAGALL	\$251.87	\$209.80		\$209.80
084-090-43	BALDWIN DANTE N	618 CHAGALL	\$251.87	\$209.80		\$209.80
084-090-44	LESAGE DANIEL WILLIAM & CHERYL I	612 CHAGALL	\$251.87	\$209.80		\$209.80
084-090-45	STOCKTON CITY OF	749 CHAGALL	\$251.87	\$0.00		\$0.00
084-090-46	DESTINATIONS COMMUNITY ASSN IP	743 CHAGALL	\$251.87	\$0.00		\$0.00
084-090-47	DESTINATIONS COMMUNITY ASSOCI		\$251.87	\$0.00		\$0.00
084-090-48	RICHMOND AMERICAN HOMES MAR		\$251.87	\$0.00		\$0.00
084-090-49	DESTINATIONS COMMUNITY ASSOCI		\$251.87	\$0.00		\$0.00
084-090-50	DESTINATIONS COMMUNITY ASSOCI		\$251.87	\$0.00		\$0.00
084-100-01	TORRION HUGO & EMIKO MAE	10738 MONTROUGE	\$251.87	\$209.80		\$209.80
084-100-02	WEN YAN HONG ETAL	10730 MONTROUGE	\$251.87	\$209.80		\$209.80
084-100-03	TOWERS JODY & LISA	10722 MONTROUGE	\$251.87	\$209.80		\$209.80
084-100-04	HOSSAIN SYED	10714 MONTROUGE	\$251.87	\$209.80		\$209.80
084-100-05	NGUYEN LUAN NGOC & NOAN BA	10706 MONTROUGE	\$251.87	\$209.80		\$209.80
084-100-06	JIMENEZ JOSE LUIS & JAZMIN	610 RENOIR	\$251.87	\$209.80		\$209.80
084-100-07	SANDHU SUKHWINDER	618 RENOIR	\$251.87	\$209.80		\$209.80

6/6/2023

Zone C-7: North Stockton Projects III Landscape Maintenance District
Annual Assessment Roll

APN	OWNER	LOCATION	MAX ASSMT	ACTUAL ASSMT	SUB-ZONE MAX ACTUAL	TOTAL
084-100-08	CASPER JOHN & RACHEL H	626 RENOIR	\$251.87	\$209.80		\$209.80
084-100-09	HO DANNY KAI & KATHY SIU	634 RENOIR	\$251.87	\$209.80		\$209.80
084-100-10	HOOVER SHANE & ANA	642 RENOIR	\$251.87	\$209.80		\$209.80
084-100-11	MAES VANESSA	650 RENOIR	\$251.87	\$209.80		\$209.80
084-100-12	CHAVEZ MARCO	658 RENOIR	\$251.87	\$209.80		\$209.80
084-100-13	MOUTON DAISY & JOYCE	664 RENOIR	\$251.87	\$209.80		\$209.80
084-100-14	WARD CLARENCE T JR & HOWELL TIE	672 RENOIR	\$251.87	\$209.80		\$209.80
084-100-15	KONG NAM HOI & LUI YEE LIN ETAL	712 RENOIR	\$251.87	\$209.80		\$209.80
084-100-16	ELLINGTON WILL HENRY III & SHAYLE	722 RENOIR	\$251.87	\$209.80		\$209.80
084-100-17	PRABHAKAR SHEKHAR & NAVJYOTI	728 RENOIR	\$251.87	\$209.80		\$209.80
084-100-18	ALLEN DUSTIN & HOLLY	736 RENOIR	\$251.87	\$209.80		\$209.80
084-100-19	CARLSON MIA L	744 RENOIR	\$251.87	\$209.80		\$209.80
084-100-20	ROBERTSON FAMILY LLC	752 RENOIR	\$251.87	\$209.80		\$209.80
084-100-21	GOLIS ALEXANDER	10811 MONTROUGE	\$251.87	\$209.80		\$209.80
084-100-22	NWANKWO CHRISTIAN C & RECHEAL	10755 MONTROUGE	\$251.87	\$209.80		\$209.80
084-100-23	SINGH ANMOLDEEP	10741 MONTROUGE	\$251.87	\$209.80		\$209.80
084-100-24	JOHNSON RYAN STEPHEN ETAL	10733 MONTROUGE	\$251.87	\$209.80		\$209.80
084-100-25	PEACOCK MATTHEW & LATECIA	619 RENOIR	\$251.87	\$209.80		\$209.80
084-100-26	HOWARD LANIKQUE	631 RENOIR	\$251.87	\$209.80		\$209.80
084-100-27	ALBOREZ IRENE	639 RENOIR	\$251.87	\$209.80		\$209.80
084-100-28	JASWAL ANURADHA & KUMAR DEEP	647 RENOIR	\$251.87	\$209.80		\$209.80
084-100-29	JENKINS NICOLE S TR	655 RENOIR	\$251.87	\$209.80		\$209.80
084-100-30	BATES ERIKA & ANTONIO	661 RENOIR	\$251.87	\$209.80		\$209.80
084-100-31	NASSER ABDULHAKIM O	707 RENOIR	\$251.87	\$209.80		\$209.80
084-100-32	AMEEN HOUSING COOPERATIVE OF	715 RENOIR	\$251.87	\$209.80		\$209.80
084-100-33	SUBRAMANIAN PAZHAYANNUR K & :	729 RENOIR	\$251.87	\$209.80		\$209.80
084-100-34	RIOS DOREIDY SANDOVAL ETAL	745 RENOIR	\$251.87	\$209.80		\$209.80
084-100-35	SILVA AARON & ERICA	762 AVIGNON	\$251.87	\$209.80		\$209.80
084-100-36	SINGH HARMINDER	748 AVIGNON	\$251.87	\$209.80		\$209.80
084-100-37	SHANNON BENNIE E III ETAL	740 AVIGNON	\$251.87	\$209.80		\$209.80
084-100-38	CANNON SHAWN M & ERIKA R	724 AVIGNON	\$251.87	\$209.80		\$209.80
084-100-39	REED KEVIN SCOTT & TONI LYNN	702 AVIGNON	\$251.87	\$209.80		\$209.80
084-100-40	ARMENTA FABIAN R SR & ARMENTA	10821 LAVENDER	\$251.87	\$209.80		\$209.80
084-100-41	ALI ABED H & SAMIA	10813 LAVENDER	\$251.87	\$209.80		\$209.80
084-100-42	HANANIA JERIES & DIANA	10810 LAVENDER	\$251.87	\$209.80		\$209.80
084-100-43	NUNEZ MARIO & MIRANDA ANGIE E	10818 LAVENDER	\$251.87	\$209.80		\$209.80
084-100-44	KALIRAI DILKARAN & HARPREET	10826 LAVENDER	\$251.87	\$209.80		\$209.80
084-100-45	NGUYEN HUNG & BUI TRINH THIMY	642 AVIGNON	\$251.87	\$209.80		\$209.80
084-100-46	SINGH PARAMJEET & Kaur HARKIRA	628 AVIGNON	\$251.87	\$209.80		\$209.80
084-100-47	AQUINO MARVIN M & ANNA LISA ET	612 AVIGNON	\$251.87	\$209.80		\$209.80
084-100-48	KELLER TERRY	604 AVIGNON	\$251.87	\$209.80		\$209.80
084-100-49	DESTINATIONS COMMUNITY ASSOCI		\$251.87	\$0.00		\$0.00
084-100-50	DESTINATIONS COMMUNITY ASSN IP	704 RENOIR	\$251.87	\$0.00		\$0.00
084-100-51	DESTINATIONS COMMUNITY ASSN IP	798 RENOIR	\$251.87	\$0.00		\$0.00
084-100-52	DESTINATIONS COMMUNITY ASSN IP	599 VILLA POINT	\$251.87	\$0.00		\$0.00
084-100-53	DESTINATIONS COMMUNITY ASSN IP	10707 FAIRFIELD	\$251.87	\$0.00		\$0.00
084-110-01	HOARD JEREMY & BEALS BRANDY	561 CHAGALL	\$251.87	\$209.80		\$209.80
084-110-02	PLATT BENJAMIN & MELISSA	547 CHAGALL	\$251.87	\$209.80		\$209.80
084-110-03	DIAZ EDDIE ETAL	535 CHAGALL	\$251.87	\$209.80		\$209.80
084-110-04	DE VERA MICHAEL A ETAL	519 CHAGALL	\$251.87	\$209.80		\$209.80
084-110-05	ROMUALDO HENRY & STEPHANIE	505 CHAGALL	\$251.87	\$209.80		\$209.80
084-110-06	SINGH GURBAX	441 CHAGALL	\$251.87	\$209.80		\$209.80
084-110-07	AGBULOS VALERIE L	433 CHAGALL	\$251.87	\$209.80		\$209.80
084-110-08	BETOS EDGAR S	425 CHAGALL	\$251.87	\$209.80		\$209.80
084-110-09	DUCE MATTHEW THOMAS & KRISTY	417 CHAGALL	\$251.87	\$209.80		\$209.80
084-110-10	RENOBLAS RUNALD & AIMEE	409 CHAGALL	\$251.87	\$209.80		\$209.80
084-110-11	FALLACARO FRED FRANK & CATHY	401 CHAGALL	\$251.87	\$209.80		\$209.80

6/6/2023

Zone C-7: North Stockton Projects III Landscape Maintenance District
Annual Assessment Roll

APN	OWNER	LOCATION	MAX ASSMT	ACTUAL ASSMT	SUB-ZONE MAX ACTUAL	TOTAL
084-110-12	GUTIERREZ MARY	414 CHAGALL	\$251.87	\$209.80		\$209.80
084-110-13	KIEFER WILLIAM & JULIE	422 CHAGALL	\$251.87	\$209.80		\$209.80
084-110-14	MAYER GUY AARON ETAL	430 CHAGALL	\$251.87	\$209.80		\$209.80
084-110-15	FORONDA EDGAR Y & ALICIA	438 CHAGALL	\$251.87	\$209.80		\$209.80
084-110-16	SINGH HARVINDER ETAL	502 CHAGALL	\$251.87	\$209.80		\$209.80
084-110-17	SANDHU KARMIJIT & KAUR AMANDE	516 CHAGALL	\$251.87	\$209.80		\$209.80
084-110-18	KAUR SUKHWINDERJIT	532 CHAGALL	\$251.87	\$209.80		\$209.80
084-110-19	BOLDEN RON NELL & NICOLE L	544 CHAGALL	\$251.87	\$209.80		\$209.80
084-110-20	GONZALEZ MANUEL D ETAL	558 CHAGALL	\$251.87	\$209.80		\$209.80
084-110-21	KAUR AMANPREET ETAL	574 CHAGALL	\$251.87	\$209.80		\$209.80
084-110-22	BODIONGAN AL ROY GARCES	543 AVIGNON	\$251.87	\$209.80		\$209.80
084-110-23	HO CINDY PHUONG	531 AVIGNON	\$251.87	\$209.80		\$209.80
084-110-24	YBIERNAS ROLANDO JR ETAL	523 AVIGNON	\$251.87	\$209.80		\$209.80
084-110-25	SINGH PARMJIT ETAL	515 AVIGNON	\$251.87	\$209.80		\$209.80
084-110-26	JOHNSON STEFFAN & VERONICA	453 AVIGNON	\$251.87	\$209.80		\$209.80
084-110-27	GONSALEZ MARCUS A II & ALICIA D	447 AVIGNON	\$251.87	\$209.80		\$209.80
084-110-28	JANUARY SHANISHA	439 AVIGNON	\$251.87	\$209.80		\$209.80
084-110-29	CHOI ANDY & MAYBELLE	435 AVIGNON	\$251.87	\$209.80		\$209.80
084-110-30	LOZANO ERIC & QUACH KATHY	427 AVIGNON	\$251.87	\$209.80		\$209.80
084-110-31	RICHMOND AMERICAN HOMES OF N		\$251.87	\$0.00		\$0.00
084-110-32	DESTINATIONS COMMUNITY ASSN IP	10818 MONTROUGE	\$251.87	\$0.00		\$0.00
084-110-33	DESTINATIONS COMMUNITY ASSOCI		\$251.87	\$0.00		\$0.00
084-120-03	STOCKTON CITY OF	510 VILLA POINT	\$251.87	\$0.00		\$0.00
084-120-08	DESTINATIONS COMMUNITY ASSN IP	199 OLIVE GROVE	\$251.87	\$209.80		\$209.80
084-120-09	DESTINATIONS COMMUNITY ASSN	299 OLIVE GROVE	\$251.87	\$0.00		\$0.00
084-120-10	DESTINATIONS COMMUNITY ASSN	799 MARLETTE	\$251.87	\$0.00		\$0.00
084-120-12	DESTINATIONS COMMUNITY ASSN IP	829 MARLETTE	\$251.87	\$0.00		\$0.00
084-120-13	KB HOME SACRAMENTO INC	837 MARLETTE	\$251.87	\$0.00		\$0.00
084-120-14	DESTINATIONS COMMUNITY ASSN IP	830 MARLETTE	\$251.87	\$0.00		\$0.00
084-120-15	RICHMOND AMERICAN HOMES OF N	836 MARLETTE	\$251.87	\$0.00		\$0.00
084-120-16	DESTINATIONS CONDOMINIUM LLC I		\$251.87	\$0.00		\$0.00
084-120-17	DESTINATIONS CONDOMINIUM LLC I		\$251.87	\$0.00		\$0.00
084-130-01	ENES MARK & CHRISTI	10808 COMMODORE	\$251.87	\$209.80		\$209.80
084-130-02	KHAIRA BALJEET S & KAUR NAVDEEP	10820 COMMODORE	\$251.87	\$209.80		\$209.80
084-130-03	YU ROBERT S	10832 COMMODORE	\$251.87	\$209.80		\$209.80
084-130-04	GARCIA JIMENEZ ISAAC & VICKI	10844 COMMODORE	\$251.87	\$209.80		\$209.80
084-130-05	MANN RICHARD C & DIONIDA M	10856 COMMODORE	\$251.87	\$209.80		\$209.80
084-130-06	MEDINA ARTHUR D & REBECCA M	10918 COMMODORE	\$251.87	\$209.80		\$209.80
084-130-07	SCANAVINO ROBERT V & JENNIFER K	10930 COMMODORE	\$251.87	\$209.80		\$209.80
084-130-08	GARY KAREN	10942 COMMODORE	\$251.87	\$209.80		\$209.80
084-130-09	COOVER ROGER & SUSIE S	10954 COMMODORE	\$251.87	\$209.80		\$209.80
084-130-10	AUR RADIN ETAL	305 CHAGALL	\$251.87	\$209.80		\$209.80
084-130-11	CHEN YUAN	313 CHAGALL	\$251.87	\$209.80		\$209.80
084-130-12	BANANA EDWARD & BANANA JENNI	321 CHAGALL	\$251.87	\$209.80		\$209.80
084-130-13	BROWN WILLIAM & BROWN KIMBEF	329 CHAGALL	\$251.87	\$209.80		\$209.80
084-130-14	GABBUAT LEONARD JR & MARYGRAV	337 CHAGALL	\$251.87	\$209.80		\$209.80
084-130-15	DEDRICK TONY & ASHA	345 CHAGALL	\$251.87	\$209.80		\$209.80
084-130-16	PING JOHN R & BETTY TR	10949 SEACREST	\$251.87	\$209.80		\$209.80
084-130-17	VANG BILL & YANG ME MAI NOU	10933 SEACREST	\$251.87	\$209.80		\$209.80
084-130-18	GUERRERO HORACIO	10917 SEACREST	\$251.87	\$209.80		\$209.80
084-130-19	CARDONI PAUL & CARDONI SANDRA	10901 SEACREST	\$251.87	\$209.80		\$209.80
084-130-20	ANCRILE ANTHONY M & SAMANTHA	452 AVIGNON	\$251.87	\$209.80		\$209.80
084-130-21	CAMPDONICO CHRISTINE	440 AVIGNON	\$251.87	\$209.80		\$209.80
084-130-22	BROWN EVANGELINE R	428 AVIGNON	\$251.87	\$209.80		\$209.80
084-130-23	WESSELS MONIQUE M P ETAL	416 AVIGNON	\$251.87	\$209.80		\$209.80
084-130-24	SEITZ BRUCE W & CAROLE J TR	404 AVIGNON	\$251.87	\$209.80		\$209.80
084-130-25	CHUOP ALAN P & HAZEL G	10836 SEACREST	\$251.87	\$209.80		\$209.80

6/6/2023

Zone C-7: North Stockton Projects III Landscape Maintenance District
Annual Assessment Roll

APN	OWNER	LOCATION	MAX ASSMT	ACTUAL ASSMT	SUB-ZONE MAX ACTUAL	TOTAL
084-130-26	MENDOZA FELIPE A	10848 SEACREST	\$251.87	\$209.80		\$209.80
084-130-27	ARISTIZABAL MAURICIO & KIM	10860 SEACREST	\$251.87	\$209.80		\$209.80
084-130-28	VANCIL WALTER E IV & MELISSA M	10916 SEACREST	\$251.87	\$209.80		\$209.80
084-130-29	SAM RAK M ETAL	10934 SEACREST	\$251.87	\$209.80		\$209.80
084-130-30	MCCURDY BLAKE M ETAL	10950 SEACREST	\$251.87	\$209.80		\$209.80
084-130-31	HWANG BEOM SEOK & HWANG ESTI	10943 COMMODORE	\$251.87	\$209.80		\$209.80
084-130-32	FAITH MICHAEL K ETAL	10931 COMMODORE	\$251.87	\$209.80		\$209.80
084-130-33	SMITH CLIFTON W	10919 COMMODORE	\$251.87	\$209.80		\$209.80
084-130-34	HIGGINS RICHARD LEE III	10857 COMMODORE	\$251.87	\$209.80		\$209.80
084-130-35	MAGILL JOSEPH WALTER & NOELLE I	10845 COMMODORE	\$251.87	\$209.80		\$209.80
084-130-36	NIEWALD ERIK JARON	10833 COMMODORE	\$251.87	\$209.80		\$209.80
084-130-37	BURGER BRIDGET C	311 JUBILEE	\$251.87	\$209.80		\$209.80
084-130-38	TRAN THANH VAN & MY VO	323 JUBILEE	\$251.87	\$209.80		\$209.80
084-130-39	SOLIDUM VICTOR ITLIONG	335 JUBILEE	\$251.87	\$209.80		\$209.80
084-130-40	BAYBAYAN MARIALISA L ETAL	403 JUBILEE	\$251.87	\$209.80		\$209.80
084-130-41	SUSI MICHAEL A & CHRISTINA A TR	421 JUBILEE	\$251.87	\$209.80		\$209.80
084-130-42	MAGALLON DIANE HELEN ZENDEJAS	439 JUBILEE	\$251.87	\$209.80		\$209.80
084-130-43	PAIGE ROBERT M & MICHELLE M	457 JUBILEE	\$251.87	\$209.80		\$209.80
084-130-44	GARIBAY ERNESTO JR & CYNTHIA CR'	475 JUBILEE	\$251.87	\$209.80		\$209.80
084-130-45	DESTINATION COMMUNITY ASSOCIA	10966 COMMODORE	\$251.87	\$0.00		\$0.00
084-130-46	VICTORIA BUILDING COMPANY LLC		\$251.87	\$0.00		\$0.00
084-130-47	DESTINATION COMMUNITY ASSOCIA		\$251.87	\$0.00		\$0.00
084-130-48	DESTINATION COMMUNITY ASSOCIA		\$251.87	\$0.00		\$0.00
084-140-01	SIDIBE ISSA	10741 JAMES BAY	\$251.87	\$209.80		\$209.80
084-140-02	PHAM QUAN QUOC TR & DO MINHT	10729 JAMES BAY	\$251.87	\$209.80		\$209.80
084-140-03	CARLOS EDWARD M & MELINDA A	10717 JAMES BAY	\$251.87	\$209.80		\$209.80
084-140-04	SHIVERS, JOHN F & ELIZABETH F	10705 JAMES BAY	\$251.87	\$209.80		\$209.80
084-140-05	MCLAUGHLIN JAMES B & MARLENE I	474 HUDSON BAY	\$251.87	\$209.80		\$209.80
084-140-06	LOZANO HELEN R ETAL	462 HUDSON BAY	\$251.87	\$209.80		\$209.80
084-140-07	SINGH RAJINDER & SINGH AMARJIT I	450 HUDSON BAY	\$251.87	\$209.80		\$209.80
084-140-08	CATIN LUIS F & VALDEZ CHARLENE	438 HUDSON BAY	\$251.87	\$209.80		\$209.80
084-140-09	BERTILACCHI JOHN TITO JR & BERTIL	426 HUDSON BAY	\$251.87	\$209.80		\$209.80
084-140-10	BOTT MICHAEL P & BOTT JOHN	414 HUDSON BAY	\$251.87	\$209.80		\$209.80
084-140-11	MILLER ANDREW N & MILLER SUSAN	368 HUDSON BAY	\$251.87	\$209.80		\$209.80
084-140-12	SALUD RIZALITO & SALUD ACELA M	356 HUDSON BAY	\$251.87	\$209.80		\$209.80
084-140-13	TRACY GARRETT & TRACY ALEXANDR	342 HUDSON BAY	\$251.87	\$209.80		\$209.80
084-140-14	ELIGIO SIENGI XIONG & ADRY TADEN	330 HUDSON BAY	\$251.87	\$209.80		\$209.80
084-140-15	BRIETZKE RYAN N & BRIETZKE CINDY	318 HUDSON BAY	\$251.87	\$209.80		\$209.80
084-140-16	MARTINEZ, JAVIER A & MARIA D	306 HUDSON BAY	\$251.87	\$209.80		\$209.80
084-140-17	ORALLO LOURDES & NOEL	10712 COMMODORE	\$251.87	\$209.80		\$209.80
084-140-18	WOOD DANIELLE MARIE TR	10724 COMMODORE	\$251.87	\$209.80		\$209.80
084-140-19	GOSIENGFIAO KEVIN PHIL JIMENEZ &	10736 COMMODORE	\$251.87	\$209.80		\$209.80
084-140-20	YBIERNAS RYAN & TOMBOC KAREEN	10748 COMMODORE	\$251.87	\$209.80		\$209.80
084-140-21	LABITORIA MELCHOR S	456 JUBILEE	\$251.87	\$209.80		\$209.80
084-140-22	ARROYO IMELDA	438 JUBILEE	\$251.87	\$209.80		\$209.80
084-140-23	MEDINA LEMAR L & JESSICA L	420 JUBILEE	\$251.87	\$209.80		\$209.80
084-140-24	REBELEZ HAMILDA	402 JUBILEE	\$251.87	\$209.80		\$209.80
084-140-25	MEUSBURGER MARY	346 JUBILEE	\$251.87	\$209.80		\$209.80
084-140-26	SCHMITTER DAVID P & MARLYS E	334 JUBILEE	\$251.87	\$209.80		\$209.80
084-140-27	XU HAISHAN	322 JUBILEE	\$251.87	\$209.80		\$209.80
084-140-28	OBREGON BEATRIZ E ETAL	310 JUBILEE	\$251.87	\$209.80		\$209.80
084-140-29	ASTRONOMO, JOSE V & CONSUELO I	331 HUDSON BAY	\$251.87	\$209.80		\$209.80
084-140-30	TAKARA JOSEPH & TAKARA MARIA	343 HUDSON BAY	\$251.87	\$209.80		\$209.80
084-140-31	WILSON WILLIAM F II & FINOCCHI W	357 HUDSON BAY	\$251.87	\$209.80		\$209.80
084-140-32	YU BILLY & YU SUSAN	369 HUDSON BAY	\$251.87	\$209.80		\$209.80
084-140-33	TREJO ARTHUR III & TREJO ANNETTE	415 HUDSON BAY	\$251.87	\$209.80		\$209.80
084-140-34	GUERRA DEHREK E & GUERRA MARL	427 HUDSON BAY	\$251.87	\$209.80		\$209.80

6/6/2023

Zone C-7: North Stockton Projects III Landscape Maintenance District
Annual Assessment Roll

APN	OWNER	LOCATION	MAX ASSMT	ACTUAL		TOTAL
				MAX	ACTUAL	
				ASSMT		
084-140-35	AULAKH NAVDEEP & DHINDSA SUMI	439 HUDSON BAY	\$251.87	\$209.80		\$209.80
084-140-36	STEWART ERIK G	451 HUDSON BAY	\$251.87	\$209.80		\$209.80
084-140-37	JONES LEOTIS MAURICE & WENDY K	460 VILLA POINT	\$251.87	\$209.80		\$209.80
084-140-38	DOYLE, DAVID A & YAMINAH T	448 VILLA POINT	\$251.87	\$209.80		\$209.80
084-140-39	BEHIN, SHAIDA A	436 VILLA POINT	\$251.87	\$209.80		\$209.80
084-140-40	SAHOTA HARPREET K	424 VILLA POINT	\$251.87	\$209.80		\$209.80
084-140-41	CASTANON, STEPHEN V & IMELDA S	410 VILLA POINT	\$251.87	\$209.80		\$209.80
084-140-42	BASI, HARDIP & ROSEMARIE	364 VILLA POINT	\$251.87	\$209.80		\$209.80
084-140-43	SANCHEZ, MICHAEL R & RACHEL M E	352 VILLA POINT	\$251.87	\$209.80		\$209.80
084-140-44	FILLON, JENNIFER V	340 VILLA POINT	\$251.87	\$209.80		\$209.80
084-140-45	ZARATE CHRISTOPHER B ETAL	326 VILLA POINT	\$251.87	\$209.80		\$209.80
084-140-46	SAINI DALJIT K & SINGH DARYL J	314 VILLA POINT	\$251.87	\$209.80		\$209.80
084-140-47	YAQIN BAKTASH	302 VILLA POINT	\$251.87	\$209.80		\$209.80
084-140-48	DESTINATION COMMUNITY ASSN CC		\$251.87	\$0.00		\$0.00
084-140-49	DESTINATIONS COMMUNITY ASSN IP	499 VILLA POINT	\$251.87	\$0.00		\$0.00
084-150-01	GLOVER TINA LOUISE	262 VILLA POINT	\$251.87	\$209.80		\$209.80
084-150-02	LOPEZ, JAVIER RAMIREZ & LETICIA	246 VILLA POINT	\$251.87	\$209.80		\$209.80
084-150-03	LINDO, GREGORY E & MARIAN L	230 VILLA POINT	\$251.87	\$209.80		\$209.80
084-150-04	PADIGUS JONAH LYNNE ETAL	214 VILLA POINT	\$251.87	\$209.80		\$209.80
084-150-05	LE QUOC & NGUYET	166 VILLA POINT	\$251.87	\$209.80		\$209.80
084-150-06	HARRIS, BRENDA D	150 VILLA POINT	\$251.87	\$209.80		\$209.80
084-150-07	HURST LATRICIA L	168 VICENZA	\$251.87	\$209.80		\$209.80
084-150-08	SY JULIETA T	180 VICENZA	\$251.87	\$209.80		\$209.80
084-150-09	RAFFERTY STUART & CAROLYNN	192 VICENZA	\$251.87	\$209.80		\$209.80
084-150-10	WELSH TIMOTHY J & JAMIE M	204 VICENZA	\$251.87	\$209.80		\$209.80
084-150-11	GRIFFIN DARRELL G JR & CATRINA M	216 VICENZA	\$251.87	\$209.80		\$209.80
084-150-12	NUNEZ JULIO C & FABIOLA	228 VICENZA	\$251.87	\$209.80		\$209.80
084-150-13	ANVARI NAGHMEH ETAL	240 VICENZA	\$251.87	\$209.80		\$209.80
084-150-14	ARAIZA JOSE I JR ETAL	252 VICENZA	\$251.87	\$209.80		\$209.80
084-150-15	GUZMAN CHRISTINE	264 VICENZA	\$251.87	\$209.80		\$209.80
084-150-16	SADORRA GEMMA C ETAL	10703 MARTIRI	\$251.87	\$209.80		\$209.80
084-150-17	SHEFFER LEE DURWARD & KASEY E	10711 MARTIRI	\$251.87	\$209.80		\$209.80
084-150-18	NILLO ERWIN	10719 MARTIRI	\$251.87	\$209.80		\$209.80
084-150-19	LA ANH MINH & DINH THI THUY DU	10727 MARTIRI	\$251.87	\$209.80		\$209.80
084-150-20	BRADFORD DELWIN J & MALIKA	10735 MARTIRI	\$251.87	\$209.80		\$209.80
084-150-21	MCNIEL PAUL & STEPHANIE	10743 MARTIRI	\$251.87	\$209.80		\$209.80
084-150-22	TANG QIUYUN	10751 MARTIRI	\$251.87	\$209.80		\$209.80
084-150-23	ASIO ALBINSON & ROSA E	239 BELLUNO	\$251.87	\$209.80		\$209.80
084-150-24	MANNING CHATIQWA LOJOA	231 BELLUNO	\$251.87	\$209.80		\$209.80
084-150-25	GUERRA JESUS VARGAS ETAL	223 BELLUNO	\$251.87	\$209.80		\$209.80
084-150-26	BOGGS LOGAN GARRETT & STEPHAN	215 BELLUNO	\$251.87	\$209.80		\$209.80
084-150-27	RIVERA NIKKI ETAL	127 BELLUNO	\$251.87	\$209.80		\$209.80
084-150-28	NIPALES RAMANPREET K	119 BELLUNO	\$251.87	\$209.80		\$209.80
084-150-29	FERRARI, JOSEPH S	111 BELLUNO	\$251.87	\$209.80		\$209.80
084-150-30	CROWLEY, WENDY	103 BELLUNO	\$251.87	\$209.80		\$209.80
084-150-31	CASHARA STEPHEN & ALEXANDRIA	10742 MARTIRI	\$251.87	\$209.80		\$209.80
084-150-32	HALE HERSHEL	10734 MARTIRI	\$251.87	\$209.80		\$209.80
084-150-33	MESSAY MICHAEL	10726 MARTIRI	\$251.87	\$209.80		\$209.80
084-150-34	CERVANTES JENNIFER ETAL	10718 MARTIRI	\$251.87	\$209.80		\$209.80
084-150-35	RAMIREZ MICHAEL A & LEWIS RAMII	10710 MARTIRI	\$251.87	\$209.80		\$209.80
084-150-36	MAGALIT FRANZ	10713 PADUA	\$251.87	\$209.80		\$209.80
084-150-37	HUYNH JENNY	10721 PADUA	\$251.87	\$209.80		\$209.80
084-150-38	MEEKINS NORAELE	10729 PADUA	\$251.87	\$209.80		\$209.80
084-150-39	EWING JACK DANIELS	10737 PADUA	\$251.87	\$209.80		\$209.80
084-150-40	HUANG EDMOND WENBIN & YU QI J	10745 PADUA	\$251.87	\$209.80		\$209.80
084-150-41	LE SON V & VO HANG T	10752 PADUA	\$251.87	\$209.80		\$209.80
084-150-42	GARCIA ABRAHAM ESTILLORE & RYA	10744 PADUA	\$251.87	\$209.80		\$209.80

6/6/2023

Zone C-7: North Stockton Projects III Landscape Maintenance District
Annual Assessment Roll

APN	OWNER	LOCATION	MAX ASSMT	ACTUAL ASSMT	SUB-ZONE MAX ACTUAL	TOTAL
084-150-43	DORSEY DYRON D SR & MARYCRISTII	10736 PADUA	\$251.87	\$209.80		\$209.80
084-150-44	TINSLEY DANYALA	10728 PADUA	\$251.87	\$209.80		\$209.80
084-150-45	ZHAO YU	10720 PADUA	\$251.87	\$209.80		\$209.80
084-150-46	ABRAM ROSEMARY	10712 PADUA	\$251.87	\$209.80		\$209.80
084-150-47	RICHARD RAYMOND & JUNIEL LENIT	10707 PIAVE	\$251.87	\$209.80		\$209.80
084-150-48	COLORADO JOHN & COLORADO JUA	10713 PIAVE	\$251.87	\$209.80		\$209.80
084-150-49	AQUINO ANDREW ROGER	10725 PIAVE	\$251.87	\$209.80		\$209.80
084-150-50	ANDRADE RICARDO & LOPEZ MARGA	10731 PIAVE	\$251.87	\$209.80		\$209.80
084-150-51	OGUNKUNLE OLUSOLA BOLAJI	10739 PIAVE	\$251.87	\$209.80		\$209.80
084-150-52	KIMBALL MICAH & TENIA	10747 PIAVE	\$251.87	\$209.80		\$209.80
084-150-53	DESTINATION COMMUNITY ASSOCIA		\$251.87	\$0.00		\$0.00
084-150-54	GRUPE COMMERCIAL COMPANY		\$251.87	\$0.00		\$0.00
084-150-55	GRUPE COMMERCIAL COMPANY		\$251.87	\$0.00		\$0.00
084-150-56	GRUPE COMMERCIAL COMPANY		\$251.87	\$0.00		\$0.00
084-150-57	GRUPE COMMERCIAL COMPANY		\$251.87	\$0.00		\$0.00
084-150-58	DESTINATIONS COMMUNITY ASSN IP	679 MARLETTE	\$251.87	\$0.00		\$0.00
084-160-01	FIGUEROA, RAQUEL ETAL	134 VILLA POINT	\$251.87	\$209.80		\$209.80
084-160-02	SPENCER DUC DUNG T	118 VILLA POINT	\$251.87	\$209.80		\$209.80
084-160-03	OGILVIE, JONATHAN & KRISTINE	102 VILLA POINT	\$251.87	\$209.80		\$209.80
084-160-04	MBITHI, RUTH	58 VILLA POINT	\$251.87	\$209.80		\$209.80
084-160-05	TRAN, DUY & TRANG T	42 VILLA POINT	\$251.87	\$209.80		\$209.80
084-160-06	BALLESTEROS RAISA ETAL	26 VILLA POINT	\$251.87	\$209.80		\$209.80
084-160-07	DAYTON KEITH J & BESSARD DAYTOI	10 VILLA POINT	\$251.87	\$209.80		\$209.80
084-160-08	KURTZER, JACQUELINE M ETAL	43 BELLUNO	\$251.87	\$209.80		\$209.80
084-160-09		35 BELLUNO	\$251.87	\$209.80		\$209.80
084-160-10	HARO, MAX & KATHLEEN A	27 BELLUNO	\$251.87	\$209.80		\$209.80
084-160-11	GAJE, JANE	19 BELLUNO	\$251.87	\$209.80		\$209.80
084-160-12	CHUNG DANIEL & IP WING T	11 BELLUNO	\$251.87	\$209.80		\$209.80
084-160-13	BLANCO, GEORGINA FARALES ETAL	10756 TOVANELLA	\$251.87	\$209.80		\$209.80
084-160-14	HADDAD SALEEM A ETAL	10750 TOVANELLA	\$251.87	\$209.80		\$209.80
084-160-15	FRANCOIS JEAN D & OBI CAROLINE N	10744 TOVANELLA	\$251.87	\$209.80		\$209.80
084-160-16	GARCIA MARC	10738 TOVANELLA	\$251.87	\$209.80		\$209.80
084-160-17	WILLIAMS III MYLES G & AUDREY L	10732 TOVANELLA	\$251.87	\$209.80		\$209.80
084-160-18	DEMESA KATHLEEN A ETAL	10726 TOVANELLA	\$251.87	\$209.80		\$209.80
084-160-19	FIELDS DAVID & ELSA	10720 TOVANELLA	\$251.87	\$209.80		\$209.80
084-160-20	ESTRADA AUDREY	10714 TOVANELLA	\$251.87	\$209.80		\$209.80
084-160-21	KIM PETER & HYUN SON	10708 TOVANELLA	\$251.87	\$209.80		\$209.80
084-160-22	TURNER JULIE F ETAL	10702 TOVANELLA	\$251.87	\$209.80		\$209.80
084-160-23	KAURA BALJIT ETAL	12 VICENZA	\$251.87	\$209.80		\$209.80
084-160-24	REYES CZEARWIN CRISOSTOMO & M	24 VICENZA	\$251.87	\$209.80		\$209.80
084-160-25	BOWERS DESIREE M	36 VICENZA	\$251.87	\$209.80		\$209.80
084-160-26	DAVIS DOMONIQUE	48 VICENZA	\$251.87	\$209.80		\$209.80
084-160-27	TURNER CLIFTON B & PEGGY J	60 VICENZA	\$251.87	\$209.80		\$209.80
084-160-28	RAMIREZ JOSE LUIS BARRERA JR	72 VICENZA	\$251.87	\$209.80		\$209.80
084-160-29	THOMPSON MARK JEFFREY & DAWN	118 VICENZA	\$251.87	\$209.80		\$209.80
084-160-30	SNOW EDWARD J & JOANNA	130 VICENZA	\$251.87	\$209.80		\$209.80
084-160-31	DAVID ERNEST VINCENT BERTERRA E	142 VICENZA	\$251.87	\$209.80		\$209.80
084-160-32	GALVAN MARCELO & KAREN	154 VICENZA	\$251.87	\$209.80		\$209.80
084-160-33	ANCHETA MURPHY & SAMSON ANCI	10746 PIAVE	\$251.87	\$209.80		\$209.80
084-160-34	YAPE MILA GRACE GUIRA	10738 PIAVE	\$251.87	\$209.80		\$209.80
084-160-35	VELASCO LIZA MAY ETAL	10730 PIAVE	\$251.87	\$209.80		\$209.80
084-160-36	HUANG ADA YANG	10724 PIAVE	\$251.87	\$209.80		\$209.80
084-160-37	COTE THOMAS & RANI MEENA	10712 PIAVE	\$251.87	\$209.80		\$209.80
084-160-38	LOREDO MARIA R	10706 PIAVE	\$251.87	\$209.80		\$209.80
084-160-39	NIEVES LUIS ANTHONY & NIEVES KRI	10705 ROVIGO	\$251.87	\$209.80		\$209.80
084-160-40	ALVAREZ ANGELO ETAL	10717 ROVIGO	\$251.87	\$209.80		\$209.80
084-160-41	ARRIAGA JUAN J & ADRIANNA J ETAL	10729 ROVIGO	\$251.87	\$209.80		\$209.80

6/6/2023

Zone C-7: North Stockton Projects III Landscape Maintenance District
Annual Assessment Roll

APN	OWNER	LOCATION	MAX ASSMT	ACTUAL ASSMT	SUB-ZONE MAX ACTUAL		TOTAL
084-160-42	HE JUN JUN & HUANG ZHENYING	10741 ROVIGO	\$251.87	\$209.80			\$209.80
084-160-43	LABARBERA MARIA ETAL	10753 ROVIGO	\$251.87	\$209.80			\$209.80
084-160-44	FAROOQUI MOHAMMED NIZAMUDE	10765 ROVIGO	\$251.87	\$209.80			\$209.80
084-160-45	THAO DOUA	10777 ROVIGO	\$251.87	\$209.80			\$209.80
084-160-46	VILLORIA LUMELYN B	10788 ROVIGO	\$251.87	\$209.80			\$209.80
084-160-47	MASTRONI MICHAEL JAMES & COW/	10776 ROVIGO	\$251.87	\$209.80			\$209.80
084-160-48	UN SCOTT & LAGOC CARMELA	10764 ROVIGO	\$251.87	\$209.80			\$209.80
084-160-49	MACK JAVON A	10752 ROVIGO	\$251.87	\$209.80			\$209.80
084-160-50	MOHAMMED ADAM FUAD & ALROU	10740 ROVIGO	\$251.87	\$209.80			\$209.80
084-160-51	RODGERS MARJORIE L ETAL	10728 ROVIGO	\$251.87	\$209.80			\$209.80
084-160-52	HORTELANO ESTER MARIE	10716 ROVIGO	\$251.87	\$209.80			\$209.80
084-160-53	MARTINEZ NICHOLAS J & JACQUELIN	10704 ROVIGO	\$251.87	\$209.80			\$209.80
084-160-54	NICHOLAS JONATHAN CLARK & WILS	10703 TOVANELLA	\$251.87	\$209.80			\$209.80
084-160-55	SMYTH ADAM J & SMYTH GEORGINA	10709 TOVANELLA	\$251.87	\$209.80			\$209.80
084-160-56	ALCALA ANDREA ETAL	10715 TOVANELLA	\$251.87	\$209.80			\$209.80
084-160-57	KAUR KIRANPAL C	10721 TOVANELLA	\$251.87	\$209.80			\$209.80
084-160-58	LAHAI NANCY M	10727 TOVANELLA	\$251.87	\$209.80			\$209.80
084-160-59	NGUYEN THANH NGOC THI	10733 TOVANELLA	\$251.87	\$209.80			\$209.80
084-160-60	SINGH NASIB	10739 TOVANELLA	\$251.87	\$209.80			\$209.80
084-160-61	CORTEZ HERNAN NAVARRO & CORTI	10745 TOVANELLA	\$251.87	\$209.80			\$209.80
084-160-62	GRUPE COMMERCIAL CO		\$251.87	\$0.00			\$0.00
084-160-63	DESTINATION COMMUNITY ASSOCIA		\$251.87	\$0.00			\$0.00
084-170-01	DIMALANTA RAMIR & CHERILYN	10470 CHERISE	\$251.87	\$209.80	\$278.14	\$173.06	\$382.86
084-170-02	OPENDOOR PROPERTY TRUST I	10462 CHERISE	\$251.87	\$209.80	\$278.14	\$173.06	\$382.86
084-170-03	ISORENA, EDWIN LEO & JANNAH M	10456 CHERISE	\$251.87	\$209.80	\$278.14	\$173.06	\$382.86
084-170-04	JAYANT, SAURABH & ARCHNA	10448 CHERISE	\$251.87	\$209.80	\$278.14	\$173.06	\$382.86
084-170-05	YEN STANLEY & HSING TZU FANG	10442 CHERISE	\$251.87	\$209.80	\$278.14	\$173.06	\$382.86
084-170-06	MAK, LISA	10434 CHERISE	\$251.87	\$209.80	\$278.14	\$173.06	\$382.86
084-170-07	NATHANIEL, ERIC L & MYISHA B	10428 CHERISE	\$251.87	\$209.80	\$278.14	\$173.06	\$382.86
084-170-08	CARROLL, ROBERT E & DIANA	10420 CHERISE	\$251.87	\$209.80	\$278.14	\$173.06	\$382.86
084-170-09	NAILS, DEBBIE	10414 CHERISE	\$251.87	\$209.80	\$278.14	\$173.06	\$382.86
084-170-10	HERNANDEZ LIN & LESLIE D	10415 CHERISE	\$251.87	\$209.80	\$278.14	\$173.06	\$382.86
084-170-11	ANDRADE, SALVADOR A & CARMEN	10423 CHERISE	\$251.87	\$209.80	\$278.14	\$173.06	\$382.86
084-170-12	GASPAR, JON & FRANCES	10429 CHERISE	\$251.87	\$209.80	\$278.14	\$173.06	\$382.86
084-170-13	MALLORY, TONYA E	10435 CHERISE	\$251.87	\$209.80	\$278.14	\$173.06	\$382.86
084-170-14	TRAN TUAN & CAO THUY	10441 CHERISE	\$251.87	\$209.80	\$278.14	\$173.06	\$382.86
084-170-15	RAI IQBAL SINGH	10447 CHERISE	\$251.87	\$209.80	\$278.14	\$173.06	\$382.86
084-170-16	PABUAYA, DANTE JR & MA LILIBETH	10455 CHERISE	\$251.87	\$209.80	\$278.14	\$173.06	\$382.86
084-170-17	LO, MOUA	10469 CHERISE	\$251.87	\$209.80	\$278.14	\$173.06	\$382.86
084-170-18	DEYOE, DAVID R & SHERREE J	360 GIANNA	\$251.87	\$209.80	\$278.14	\$173.06	\$382.86
084-170-19	PATAGUE, JOHN PETER & MARECEL	372 GIANNA	\$251.87	\$209.80	\$278.14	\$173.06	\$382.86
084-170-20	NGUYEN TRANG	404 GIANNA	\$251.87	\$209.80	\$278.14	\$173.06	\$382.86
084-170-21	YANG, PRACHA & SAY	412 GIANNA	\$251.87	\$209.80	\$278.14	\$173.06	\$382.86
084-170-22	SALGADO, LEONARD K & SHARON B	420 GIANNA	\$251.87	\$209.80	\$278.14	\$173.06	\$382.86
084-170-23	CECIL KEVIN & KRYSAL	428 GIANNA	\$251.87	\$209.80	\$278.14	\$173.06	\$382.86
084-170-24	LUA ROSA A	436 GIANNA	\$251.87	\$209.80	\$278.14	\$173.06	\$382.86
084-170-25	FAVA, MATTHEW & SHERLIN	444 GIANNA	\$251.87	\$209.80	\$278.14	\$173.06	\$382.86
084-170-26	MALDONADO ANGEL L & SISAVATH (502 GIANNA	\$251.87	\$209.80	\$278.14	\$173.06	\$382.86
084-170-27	TEAGUE, RONALD & FLORA P	10409 ALBERT	\$251.87	\$209.80	\$278.14	\$173.06	\$382.86
084-170-28	LOUIS BELL, CYNTHIA L	10421 ALBERT	\$251.87	\$209.80	\$278.14	\$173.06	\$382.86
084-170-29	NGUYEN HENRY	10429 ALBERT	\$251.87	\$209.80	\$278.14	\$173.06	\$382.86
084-170-30	MEDRANO, ALFREDO JR & LIDIA N	10437 ALBERT	\$251.87	\$209.80	\$278.14	\$173.06	\$382.86
084-170-31	GIER CHELSEA PATRIZE BERMUDEZ &	10455 ALBERT	\$251.87	\$209.80	\$278.14	\$173.06	\$382.86
084-170-32	GONG, AMY	10471 ALBERT	\$251.87	\$209.80	\$278.14	\$173.06	\$382.86
084-170-33	KHAN, ARIF	10477 ALBERT	\$251.87	\$209.80	\$278.14	\$173.06	\$382.86
084-170-34	ADKINS MICHAEL E & CHERYL	10485 ALBERT	\$251.87	\$209.80	\$278.14	\$173.06	\$382.86
084-170-35	LINDONG, CLETO S & VIRGINIA B	10501 ALBERT	\$251.87	\$209.80	\$278.14	\$173.06	\$382.86

6/6/2023

Zone C-7: North Stockton Projects III Landscape Maintenance District
Annual Assessment Roll

APN	OWNER	LOCATION	MAX ASSMT	ACTUAL ASSMT	SUB-ZONE		TOTAL
					MAX	ACTUAL	
084-170-36	PARSONS, WILMA N TR	10507 ALBERT	\$251.87	\$209.80	\$278.14	\$173.06	\$382.86
084-170-37	LEE, CLIFFORD & VERONICA	420 MERLE	\$251.87	\$209.80	\$278.14	\$173.06	\$382.86
084-170-38	MORRIS, KELLY W & NICOLE M	10486 ALBERT	\$251.87	\$209.80	\$278.14	\$173.06	\$382.86
084-170-39	COLLETTE DAVID R TR ETAL	10474 ALBERT	\$251.87	\$209.80	\$278.14	\$173.06	\$382.86
084-170-40	CORONA, ANTHONY & PATRICIA	10468 ALBERT	\$251.87	\$209.80	\$278.14	\$173.06	\$382.86
084-170-41	TRAN ROSA BUI	10456 ALBERT	\$251.87	\$209.80	\$278.14	\$173.06	\$382.86
084-170-42	LAGPACAN EMMANUEL R & LAGPAC	10442 ALBERT	\$251.87	\$209.80	\$278.14	\$173.06	\$382.86
084-170-43	ABELLA, LAURETO B & PAULINE R	10436 ALBERT	\$251.87	\$209.80	\$278.14	\$173.06	\$382.86
084-170-44	ABELLANA ROSANNA ETAL	10424 ALBERT	\$251.87	\$209.80	\$278.14	\$173.06	\$382.86
084-170-45	KAUR SARABJOT	10418 ALBERT	\$251.87	\$209.80	\$278.14	\$173.06	\$382.86
084-170-46	GUTIERREZ ERIC & CHELSEA	10406 ALBERT	\$251.87	\$209.80	\$278.14	\$173.06	\$382.86
084-170-47	KAUR MOHINDER TR	359 GIANNA	\$251.87	\$209.80	\$278.14	\$173.06	\$382.86
084-170-48	NANQUIL, JEFF P & MARYANN	347 GIANNA	\$251.87	\$209.80	\$278.14	\$173.06	\$382.86
084-170-49	MELANO, ERIBERTO M & FE B	335 GIANNA	\$251.87	\$209.80	\$278.14	\$173.06	\$382.86
084-170-50	KAMSTRA, ANDY	323 GIANNA	\$251.87	\$209.80	\$278.14	\$173.06	\$382.86
084-170-51	STEWART, DAVID	311 GIANNA	\$251.87	\$209.80	\$278.14	\$173.06	\$382.86
084-170-52	ULEP JODEN & BRENDA	10515 CHERISE	\$251.87	\$209.80	\$278.14	\$173.06	\$382.86
084-170-53	GRIJALVA, DIEGO & HAZEL L	10523 CHERISE	\$251.87	\$209.80	\$278.14	\$173.06	\$382.86
084-170-54	TRAN, STEPHEN H & THAITAM	10529 CHERISE	\$251.87	\$209.80	\$278.14	\$173.06	\$382.86
084-170-55	BEUSE SCOTT ALLEN & AMANDA BET	10533 CHERISE	\$251.87	\$209.80	\$278.14	\$173.06	\$382.86
084-170-56	ABRIOL, NICASIO JR	10541 CHERISE	\$251.87	\$209.80	\$278.14	\$173.06	\$382.86
084-170-57	AFANADOR JERONIMO III & CECELIA	404 MERLE	\$251.87	\$209.80	\$278.14	\$173.06	\$382.86
084-170-58	CARSON, JAMES E & JOSEPHINE C	412 MERLE	\$251.87	\$209.80	\$278.14	\$173.06	\$382.86
084-170-59	RUTLEDGE, RONALD JR	10510 CHERISE	\$251.87	\$209.80	\$278.14	\$173.06	\$382.86
084-170-60	HENDERSON KEITH T & TAMPLIN VEI	10516 CHERISE	\$251.87	\$209.80	\$278.14	\$173.06	\$382.86
084-170-61	BOJORQUES ANGIE G ETAL	10522 CHERISE	\$251.87	\$209.80	\$278.14	\$173.06	\$382.86
084-170-62	CHOW, KAYTIE KAYI	10528 CHERISE	\$251.87	\$209.80	\$278.14	\$173.06	\$382.86
084-170-63	LEANOS, ELIZABETH	10534 CHERISE	\$251.87	\$209.80	\$278.14	\$173.06	\$382.86
084-170-64	MACIAS, MICHAEL J & DEBORRA D	10540 CHERISE	\$251.87	\$209.80	\$278.14	\$173.06	\$382.86
084-180-01	CHAVEZ, VICTOR & ADRIANA	514 GIANNA	\$251.87	\$209.80	\$278.14	\$173.06	\$382.86
084-180-02	HAYER, GURPREET S & PUNEET	526 GIANNA	\$251.87	\$209.80	\$278.14	\$173.06	\$382.86
084-180-03	LEE, KATHERINE	538 GIANNA	\$251.87	\$209.80	\$278.14	\$173.06	\$382.86
084-180-04	WASHINGTON, MELISSA CHERI	550 GIANNA	\$251.87	\$209.80	\$278.14	\$173.06	\$382.86
084-180-05	DAMASO, BRYAN TAGLE & MARIFE N	608 GIANNA	\$251.87	\$209.80	\$278.14	\$173.06	\$382.86
084-180-06	THOMPSON, WILLIAM	616 GIANNA	\$251.87	\$209.80	\$278.14	\$173.06	\$382.86
084-180-07	GARCIA JOSEPH ANTHONY	624 GIANNA	\$251.87	\$209.80	\$278.14	\$173.06	\$382.86
084-180-08	RABANAL, JEFFREY WAYNE & SANDR	632 GIANNA	\$251.87	\$209.80	\$278.14	\$173.06	\$382.86
084-180-09	WONG, SHERRYLL B	712 GIANNA	\$251.87	\$209.80	\$278.14	\$173.06	\$382.86
084-180-10	BAJWA LAKHVEER & KAUR HARJEET	720 GIANNA	\$251.87	\$209.80	\$278.14	\$173.06	\$382.86
084-180-11	LAL SONU PIARA & PREET FNU SONI/	736 GIANNA	\$251.87	\$209.80	\$278.14	\$173.06	\$382.86
084-180-12	HURTADO, VINCENT R JR & MELISSA	748 GIANNA	\$251.87	\$209.80	\$278.14	\$173.06	\$382.86
084-180-13	SOLIS CRISTIAN & TIFFANY	760 GIANNA	\$251.87	\$209.80	\$278.14	\$173.06	\$382.86
084-180-14	CHUN, RANN & KIMENG K	10401 GIANNA	\$251.87	\$209.80	\$278.14	\$173.06	\$382.86
084-180-15	SAUCEDO, SERGIO JR & RENEE D	10413 GIANNA	\$251.87	\$209.80	\$278.14	\$173.06	\$382.86
084-180-16	CASTANON, DANIEL JR & MARIA	10419 GIANNA	\$251.87	\$209.80	\$278.14	\$173.06	\$382.86
084-180-17	CARTER CHERYL	10427 GIANNA	\$251.87	\$209.80	\$278.14	\$173.06	\$382.86
084-180-18	FORD JR WILBERT ETAL	10435 GIANNA	\$251.87	\$209.80	\$278.14	\$173.06	\$382.86
084-180-19	ROMERO FERNANDO B	10443 GIANNA	\$251.87	\$209.80	\$278.14	\$173.06	\$382.86
084-180-20	FILLON, SHAUN	10501 GIANNA	\$251.87	\$209.80	\$278.14	\$173.06	\$382.86
084-180-21	MORALES, RAYMOND & JESSENIA	10509 GIANNA	\$251.87	\$209.80	\$278.14	\$173.06	\$382.86
084-180-22	BANGA DAVINDER KAUR & ASHOAK	10504 GIANNA	\$251.87	\$209.80	\$278.14	\$173.06	\$382.86
084-180-23	MADSEN, JUSTIN & ERIKA	10444 GIANNA	\$251.87	\$209.80	\$278.14	\$173.06	\$382.86
084-180-24	SOLIVEN, BENNY JR & MARIA	10436 GIANNA	\$251.87	\$209.80	\$278.14	\$173.06	\$382.86
084-180-25	SUNDARAMURTHY KANAGASABAPA	10430 GIANNA	\$251.87	\$209.80	\$278.14	\$173.06	\$382.86
084-180-26	JI, JINGPING	10420 GIANNA	\$251.87	\$209.80	\$278.14	\$173.06	\$382.86
084-180-27	BAUTISTA, MARCELO & MARIBELE	10412 GIANNA	\$251.87	\$209.80	\$278.14	\$173.06	\$382.86
084-180-28	QUINTO, JOEL & MELISSA	10408 GIANNA	\$251.87	\$209.80	\$278.14	\$173.06	\$382.86

6/6/2023

Zone C-7: North Stockton Projects III Landscape Maintenance District
Annual Assessment Roll

APN	OWNER	LOCATION	MAX ASSMT	ACTUAL ASSMT	SUB-ZONE		TOTAL
					MAX	ACTUAL	
084-180-29	MAKINANO, ILDEFONSO JR & NORM	10407 IAN	\$251.87	\$209.80	\$278.14	\$173.06	\$382.86
084-180-30	NAKAMA, SCOTT & LOREEN	10415 IAN	\$251.87	\$209.80	\$278.14	\$173.06	\$382.86
084-180-31	CABERTE RICLER & JERILYN S	10423 IAN	\$251.87	\$209.80	\$278.14	\$173.06	\$382.86
084-180-32	SANTOS ROLAND	10429 IAN	\$251.87	\$209.80	\$278.14	\$173.06	\$382.86
084-180-33	GATDULA, SALOME B	10437 IAN	\$251.87	\$209.80	\$278.14	\$173.06	\$382.86
084-180-34	SOKOYA, KEHINDE	10443 IAN	\$251.87	\$209.80	\$278.14	\$173.06	\$382.86
084-180-35	GARCIA HUGO & MARIA JUANITA	10449 IAN	\$251.87	\$209.80	\$278.14	\$173.06	\$382.86
084-180-36	HARRIS, MICHAEL K ETAL	10446 IAN	\$251.87	\$209.80	\$278.14	\$173.06	\$382.86
084-180-37	SOHI HARMADEEP SINGH ETAL	10440 IAN	\$251.87	\$209.80	\$278.14	\$173.06	\$382.86
084-180-38	FIKE LINDA MAE TR	10434 IAN	\$251.87	\$209.80	\$278.14	\$173.06	\$382.86
084-180-39	JACOBSON, ERIC & ARLENE	10428 IAN	\$251.87	\$209.80	\$278.14	\$173.06	\$382.86
084-180-40	TOLENTINO, DON	10422 IAN	\$251.87	\$209.80	\$278.14	\$173.06	\$382.86
084-180-41	CAMPOS LOUIE R & DIANA LEE TR	10416 IAN	\$251.87	\$209.80	\$278.14	\$173.06	\$382.86
084-180-42	GIBSON, TJAE & LINDA	10410 IAN	\$251.87	\$209.80	\$278.14	\$173.06	\$382.86
084-180-43	EVERETT ALFRED T & MARILYN J TR	10404 IAN	\$251.87	\$209.80	\$278.14	\$173.06	\$382.86
084-180-44	MOORE, COSTLO DAN & RUTH F	10403 TYKE	\$251.87	\$209.80	\$278.14	\$173.06	\$382.86
084-180-45	SINGH HARKAMAL & KAUR SUKHMA	10411 TYKE	\$251.87	\$209.80	\$278.14	\$173.06	\$382.86
084-180-46	ZAMORA ROBERT JR	10417 TYKE	\$251.87	\$209.80	\$278.14	\$173.06	\$382.86
084-180-47	OFAMEN, JOSEPHINE	10425 TYKE	\$251.87	\$209.80	\$278.14	\$173.06	\$382.86
084-180-48	CASILLAS JESUS ALEJANDRO PLASCEI	10433 TYKE	\$251.87	\$209.80	\$278.14	\$173.06	\$382.86
084-180-49	BAYHON, AARON & NATASHA	10439 TYKE	\$251.87	\$209.80	\$278.14	\$173.06	\$382.86
084-180-50	AZAULA ELY LOMOTOS	10445 TYKE	\$251.87	\$209.80	\$278.14	\$173.06	\$382.86
084-180-51	NGUYEN, LUAN DINH TR	10509 TYKE	\$251.87	\$209.80	\$278.14	\$173.06	\$382.86
084-180-52	SINGH, DARYL J & DALJIT K	10521 TYKE	\$251.87	\$209.80	\$278.14	\$173.06	\$382.86
084-180-53	NGUYEN, COI VAN & HAU THI TR	10520 TYKE	\$251.87	\$209.80	\$278.14	\$173.06	\$382.86
084-180-54	FLORES JOHN ANTHONY ETAL	10510 TYKE	\$251.87	\$209.80	\$278.14	\$173.06	\$382.86
084-180-55	PARSONS, ERIC S & AMBAR L	10444 TYKE	\$251.87	\$209.80	\$278.14	\$173.06	\$382.86
084-180-56	VALENCIANO, GENFE LAURIE V	10438 TYKE	\$251.87	\$209.80	\$278.14	\$173.06	\$382.86
084-180-57	KAUR, PUSHPINDER	10432 TYKE	\$251.87	\$209.80	\$278.14	\$173.06	\$382.86
084-180-58	BURTON, DEONTE J	10426 TYKE	\$251.87	\$209.80	\$278.14	\$173.06	\$382.86
084-180-59	VILLAFLOR ROGER & HAZEL B	10420 TYKE	\$251.87	\$209.80	\$278.14	\$173.06	\$382.86
084-180-60	LE, KENNETH	10414 TYKE	\$251.87	\$209.80	\$278.14	\$173.06	\$382.86
084-180-61	LAPENA EMMANUEL & MARY GRACE	10408 TYKE	\$251.87	\$209.80	\$278.14	\$173.06	\$382.86
084-180-62	YBARRA, RUSSELL J	10402 TYKE	\$251.87	\$209.80	\$278.14	\$173.06	\$382.86
084-190-01	CORTES, ROLANDO R & ELMA G	10517 GIANNA	\$251.87	\$209.80	\$278.14	\$173.06	\$382.86
084-190-02	DASILAO CHRISTOPHER B ETAL	10525 SCOOTER	\$251.87	\$209.80	\$278.14	\$173.06	\$382.86
084-190-03	SANA, GEORGE P & EDEN C	10541 SCOOTER	\$251.87	\$209.80	\$278.14	\$173.06	\$382.86
084-190-04	BIEDERMAN, BRENT & RAMONA D T	10541 SCOOTER	\$251.87	\$209.80	\$278.14	\$173.06	\$382.86
084-190-05	DOUGLAS, ROBERT & PATRICIA	10549 SCOOTER	\$251.87	\$209.80	\$278.14	\$173.06	\$382.86
084-190-06	PENARANDA ROSENA UY	10607 SCOOTER	\$251.87	\$209.80	\$278.14	\$173.06	\$382.86
084-190-07	ANDERSON, DE SHUN & PATRICIA	10615 SCOOTER	\$251.87	\$209.80	\$278.14	\$173.06	\$382.86
084-190-08	QUEIROLO, ROBERT D III & ALICIA M	10623 SCOOTER	\$251.87	\$209.80	\$278.14	\$173.06	\$382.86
084-190-09	ARANDA, ALEXANDRA ORDAZ	10631 SCOOTER	\$251.87	\$209.80	\$278.14	\$173.06	\$382.86
084-190-10	CALUYA, MANUEL V & JONALYN	10637 SCOOTER	\$251.87	\$209.80	\$278.14	\$173.06	\$382.86
084-190-11	ADONIS, JUNIE JR & MARYANN M	10645 SCOOTER	\$251.87	\$209.80	\$278.14	\$173.06	\$382.86
084-190-12	REYES APRIL B	10653 SCOOTER	\$251.87	\$209.80	\$278.14	\$173.06	\$382.86
084-190-13	WILLIS, RUSTIN W & CRYSTAL H TR	726 SCOOTER	\$251.87	\$209.80	\$278.14	\$173.06	\$382.86
084-190-14	VALADEZ FELIX TR ETAL	10630 SCOOTER	\$251.87	\$209.80	\$278.14	\$173.06	\$382.86
084-190-15	PRICE JOHN S & YVONNE FAY TR	10624 SCOOTER	\$251.87	\$209.80	\$278.14	\$173.06	\$382.86
084-190-16	STROH, BRIAN A & ERIKA S	10616 SCOOTER	\$251.87	\$209.80	\$278.14	\$173.06	\$382.86
084-190-17	TRAN, DUY	10608 SCOOTER	\$251.87	\$209.80	\$278.14	\$173.06	\$382.86
084-190-18	JACOBO CARLOS JR	10552 SCOOTER	\$251.87	\$209.80	\$278.14	\$173.06	\$382.86
084-190-19	BREWAH, CHARLES	10540 SCOOTER	\$251.87	\$209.80	\$278.14	\$173.06	\$382.86
084-190-20	GUNN, JAMES BRIAN & RUTH E	10532 SCOOTER	\$251.87	\$209.80	\$278.14	\$173.06	\$382.86
084-190-21	FERNANDEZ, RODOLFO & ANALIZA A	10526 SCOOTER	\$251.87	\$209.80	\$278.14	\$173.06	\$382.86
084-190-22	SINGH TAJINDER & KAUR KAMALJIT	10518 GIANNA	\$251.87	\$209.80	\$278.14	\$173.06	\$382.86
084-190-23	ZHANG, PEIHUA	10510 GIANNA	\$251.87	\$209.80	\$278.14	\$173.06	\$382.86

6/6/2023

Zone C-7: North Stockton Projects III Landscape Maintenance District
Annual Assessment Roll

APN	OWNER	LOCATION	MAX ASSMT	ACTUAL ASSMT	SUB-ZONE		TOTAL
					MAX	ACTUAL	
084-190-24	DOSANJH, GURPAL S & KULWINDER	10503 IAN	\$251.87	\$209.80	\$278.14	\$173.06	\$382.86
084-190-25	PIMENTEL, SOCORRO ETAL	10511 IAN	\$251.87	\$209.80	\$278.14	\$173.06	\$382.86
084-190-26	MARTINEZ, JULIO & LUCIA	10517 ABIGAIL	\$251.87	\$209.80	\$278.14	\$173.06	\$382.86
084-190-27	CHANG, CHIUNG YUEH YVONNE TR	10523 ABIGAIL	\$251.87	\$209.80	\$278.14	\$173.06	\$382.86
084-190-28	LOPEZ, NASH & MARIA DOLORES	10531 ABIGAIL	\$251.87	\$209.80	\$278.14	\$173.06	\$382.86
084-190-29	BUNAG, ANTHONY R & TARA	10537 ABIGAIL	\$251.87	\$209.80	\$278.14	\$173.06	\$382.86
084-190-30	DEMETRAL, CORIE	10607 ABIGAIL	\$251.87	\$209.80	\$278.14	\$173.06	\$382.86
084-190-31	HO QUOC THANG & BUI MINH CHAU	10621 ABIGAIL	\$251.87	\$209.80	\$278.14	\$173.06	\$382.86
084-190-32	THIBOUTOT, JESSE & DEBRA	10635 ABIGAIL	\$251.87	\$209.80	\$278.14	\$173.06	\$382.86
084-190-33	CONN, LEONARD	10651 ABIGAIL	\$251.87	\$209.80	\$278.14	\$173.06	\$382.86
084-190-34	HUANG, TE CHOU & CHIH MEI	702 SCOOTER	\$251.87	\$209.80	\$278.14	\$173.06	\$382.86
084-190-35	LOWERY, JEROMY & MIRA	714 SCOOTER	\$251.87	\$209.80	\$278.14	\$173.06	\$382.86
084-190-36	HUANG, TE CHOU & CHIH M	634 SCOOTER	\$251.87	\$209.80	\$278.14	\$173.06	\$382.86
084-190-37	PEOPLES MAURICE TROY JR & CHRIS	10650 ABIGAIL	\$251.87	\$209.80	\$278.14	\$173.06	\$382.86
084-190-38	MINOZA TEODORO C & SALOME Z TF	10636 ABIGAIL	\$251.87	\$209.80	\$278.14	\$173.06	\$382.86
084-190-39	CONNER, STEVEN & JOSEPHINE A	10622 ABIGAIL	\$251.87	\$209.80	\$278.14	\$173.06	\$382.86
084-190-40	ROCERO OLIVER J & LILIBETH D	10610 ABIGAIL	\$251.87	\$209.80	\$278.14	\$173.06	\$382.86
084-190-41	TAKAHASHI, DON	10538 ABIGAIL	\$251.87	\$209.80	\$278.14	\$173.06	\$382.86
084-190-42	BULZOMI, MARC & RACHELLE	10530 ABIGAIL	\$251.87	\$209.80	\$278.14	\$173.06	\$382.86
084-190-43	NGUYEN, QUYNH LAN V ETAL	10524 ABIGAIL	\$251.87	\$209.80	\$278.14	\$173.06	\$382.86
084-190-44	MARQUEZ, ERIC MITCHELL & SHEEN,	10518 ABIGAIL	\$251.87	\$209.80	\$278.14	\$173.06	\$382.86
084-190-45	PAN CHICHUN & TSENG SUFEN TR	10508 IAN	\$251.87	\$209.80	\$278.14	\$173.06	\$382.86
084-190-46	CANELA, PETER JR & LYSETTE ROMEF	10502 IAN	\$251.87	\$209.80	\$278.14	\$173.06	\$382.86
084-190-47	DIAMSAY MARISSA P	10529 TYKE	\$251.87	\$209.80	\$278.14	\$173.06	\$382.86
084-190-48	RIVAS OSCAR ETAL & ALCALA LUZ	10535 CHRISTOPHER	\$251.87	\$209.80	\$278.14	\$173.06	\$382.86
084-190-49	SANTOS, JUAN F & JENNIE	10541 CHRISTOPHER	\$251.87	\$209.80	\$278.14	\$173.06	\$382.86
084-190-50	OEUR SAMCHET KOY & SENGKORN T	10547 CHRISTOPHER	\$251.87	\$209.80	\$278.14	\$173.06	\$382.86
084-190-51	LOSCHKE PATRICK JR & LOSCHKE JAN	10555 CHRISTOPHER	\$251.87	\$209.80	\$278.14	\$173.06	\$382.86
084-190-52	CAMPOS JOSE MANUEL MACIAS & IE	10603 CHRISTOPHER	\$251.87	\$209.80	\$278.14	\$173.06	\$382.86
084-190-53	YANG LONG ETAL	10611 CHRISTOPHER	\$251.87	\$209.80	\$278.14	\$173.06	\$382.86
084-190-54	HUANTE, THOMAS & AMANDA	10619 CHRISTOPHER	\$251.87	\$209.80	\$278.14	\$173.06	\$382.86
084-190-55	HEREDIA, JOSE LUIS & MARIA	10635 CHRISTOPHER	\$251.87	\$209.80	\$278.14	\$173.06	\$382.86
084-190-56	NANDAN, MATILDA	10635 CHRISTOPHER	\$251.87	\$209.80	\$278.14	\$173.06	\$382.86
084-190-57	YANG FAN & ZHANG ZHENG TR	610 SCOOTER	\$251.87	\$209.80	\$278.14	\$173.06	\$382.86
084-190-58	BLOUNT, JAMES C III & BLANCA	622 SCOOTER	\$251.87	\$209.80	\$278.14	\$173.06	\$382.86
084-190-59	STOCKTON CITY OF	667 SCOOTER	\$251.87	\$0.00	\$278.14	\$0.00	\$0.00
084-190-60	STOCKTON CITY OF	10521 GIANNA	\$251.87	\$0.00	\$278.14	\$0.00	\$0.00
084-190-61	STOCKTON CITY OF	10514 IAN	\$251.87	\$0.00	\$278.14	\$0.00	\$0.00
084-190-62	STOCKTON CITY OF	10532 TYKE	\$251.87	\$0.00	\$278.14	\$0.00	\$0.00
084-200-01	SPRINGS, SAMUAL J & CANDELARIA	10646 CHRISTOPHER	\$251.87	\$209.80	\$278.14	\$173.06	\$382.86
084-200-02	LOPEZ BRISENO HECTOR & LOPEZ O	10638 CHRISTOPHER	\$251.87	\$209.80	\$278.14	\$173.06	\$382.86
084-200-03	SALDIVAR MARIE CLAIRE ROMERO E	10630 CHRISTOPHER	\$251.87	\$209.80	\$278.14	\$173.06	\$382.86
084-200-04	VIOLET KERNES, JOYCE TR	10622 CHRISTOPHER	\$251.87	\$209.80	\$278.14	\$173.06	\$382.86
084-200-05	CHAND PAWAN ETAL	10614 CHRISTOPHER	\$251.87	\$209.80	\$278.14	\$173.06	\$382.86
084-200-06	SERRANO, ELBA	10606 CHRISTOPHER	\$251.87	\$209.80	\$278.14	\$173.06	\$382.86
084-200-07	ENGELHARDT MARTIN M & JONSSON	10556 CHRISTOPHER	\$251.87	\$209.80	\$278.14	\$173.06	\$382.86
084-200-08	FONG, TRISHA C	10548 CHRISTOPHER	\$251.87	\$209.80	\$278.14	\$173.06	\$382.86
084-200-09	MEHRER FRANK ELWOOD JR	10542 CHRISTOPHER	\$251.87	\$209.80	\$278.14	\$173.06	\$382.86
084-200-10	CARTERET CHARLES & ELIZABETH	10536 CHRISTOPHER	\$251.87	\$209.80	\$278.14	\$173.06	\$382.86
084-200-11	CHET, SOMBO	10528 TYKE	\$251.87	\$209.80	\$278.14	\$173.06	\$382.86
084-200-12	KHAN SHAHZAIB & ALI USRA	10513 ALBERT	\$251.87	\$209.80	\$278.14	\$173.06	\$382.86
084-200-13	DHALIWAL, HARSIMERJIT S & RAVNE	10519 ALBERT	\$251.87	\$209.80	\$278.14	\$173.06	\$382.86
084-200-14	ZHENG, XIN & JIA	10525 ALBERT	\$251.87	\$209.80	\$278.14	\$173.06	\$382.86
084-200-15	DIAZ, ROSIE ETAL	10531 ALBERT	\$251.87	\$209.80	\$278.14	\$173.06	\$382.86
084-200-16	SHOU, JASON & MY K	10537 ALBERT	\$251.87	\$209.80	\$278.14	\$173.06	\$382.86
084-200-17	MARTIN, FRANCISCO A & JOYCE A	10543 ALBERT	\$251.87	\$209.80	\$278.14	\$173.06	\$382.86
084-200-18	COFFEY, MARCUS L & ROSEMARY G	10609 ALBERT	\$251.87	\$209.80	\$278.14	\$173.06	\$382.86

6/6/2023

Zone C-7: North Stockton Projects III Landscape Maintenance District
Annual Assessment Roll

APN	OWNER	LOCATION	MAX ASSMT	ACTUAL ASSMT	SUB-ZONE		TOTAL
					MAX	ACTUAL	
084-200-19	ORTIZ, LORENZO & JACQUELINE	10617 ALBERT	\$251.87	\$209.80	\$278.14	\$173.06	\$382.86
084-200-20	FILART, FRANCISCO A & LORNA F	10623 ALBERT	\$251.87	\$209.80	\$278.14	\$173.06	\$382.86
084-200-21	DHILLON, PRANIT	10629 ALBERT	\$251.87	\$209.80	\$278.14	\$173.06	\$382.86
084-200-22	DE MESA WILFREDO B & DE MESA LE	10635 ALBERT	\$251.87	\$209.80	\$278.14	\$173.06	\$382.86
084-200-23	HUNG CONNIE K	10641 ALBERT	\$251.87	\$209.80	\$278.14	\$173.06	\$382.86
084-200-24	CASEY GERALD LYNN	10647 ALBERT	\$251.87	\$209.80	\$278.14	\$173.06	\$382.86
084-200-25	CELENTANO LUIGI VITO & LETICIA M	458 SCOOTER	\$251.87	\$209.80	\$278.14	\$173.06	\$382.86
084-200-26	WESTFALL, LISA A	10630 ALBERT	\$251.87	\$209.80	\$278.14	\$173.06	\$382.86
084-200-27	DACANAY, ROBERT MARTIN	10622 ALBERT	\$251.87	\$209.80	\$278.14	\$173.06	\$382.86
084-200-28	LANGETWINS LTD PTP	10614 ALBERT	\$251.87	\$209.80	\$278.14	\$173.06	\$382.86
084-200-29	BAYANZAY, KALIMULLAH	10608 ALBERT	\$251.87	\$209.80	\$278.14	\$173.06	\$382.86
084-200-30	KANT YOGESH & KANT ATISHNA	10640 ALBERT	\$251.87	\$209.80	\$278.14	\$173.06	\$382.86
084-200-31	KETZ KATHERINE & CHORLEY BRIAN	10534 ALBERT	\$251.87	\$209.80	\$278.14	\$173.06	\$382.86
084-200-32	PANTOJA, OSCAR & MERCEDES	425 MERLE	\$251.87	\$209.80	\$278.14	\$173.06	\$382.86
084-200-33	LEE, ANNIE Y	413 MERLE	\$251.87	\$209.80	\$278.14	\$173.06	\$382.86
084-200-34	CLAYTON, MYRA E	401 MERLE	\$251.87	\$209.80	\$278.14	\$173.06	\$382.86
084-200-35	HO, TSZ F	10619 CHERISE	\$251.87	\$209.80	\$278.14	\$173.06	\$382.86
084-200-36	SINGH, NIRMAL N & SUMAN K	10631 CHERISE	\$251.87	\$209.80	\$278.14	\$173.06	\$382.86
084-200-37	KAUR, AMANDEEP	10647 CHERISE	\$251.87	\$209.80	\$278.14	\$173.06	\$382.86
084-200-38	THY, MOL & SINOUN	10655 CHERISE	\$251.87	\$209.80	\$278.14	\$173.06	\$382.86
084-200-39	CADENA, CRYSTAL ALYSSA	406 SCOOTER	\$251.87	\$209.80	\$278.14	\$173.06	\$382.86
084-200-40	DAZO DONABELLA S	418 SCOOTER	\$251.87	\$209.80	\$278.14	\$173.06	\$382.86
084-200-41	GO, JAYSON L	430 SCOOTER	\$251.87	\$209.80	\$278.14	\$173.06	\$382.86
084-200-42	PEREZ VICTOR FRANCISCO RAMIREZ	442 SCOOTER	\$251.87	\$209.80	\$278.14	\$173.06	\$382.86
084-200-43	ASAR SABERA	10546 CHERISE	\$251.87	\$209.80	\$278.14	\$173.06	\$382.86
084-200-44	PANDHER SWARAN SINGH ETAL	10552 CHERISE	\$251.87	\$209.80	\$278.14	\$173.06	\$382.86
084-200-45	POWELL, CHAUNISE D	10602 CHERISE	\$251.87	\$209.80	\$278.14	\$173.06	\$382.86
084-200-46	VALENCIANO, GALEN	10614 CHERISE	\$251.87	\$209.80	\$278.14	\$173.06	\$382.86
084-200-47	KUANG, SUZHEN	10626 CHERISE	\$251.87	\$209.80	\$278.14	\$173.06	\$382.86
084-200-48	WANG, YANCHEN	10638 CHERISE	\$251.87	\$209.80	\$278.14	\$173.06	\$382.86
084-200-49	LAZO, FARRAH & SEBASTIAN	10650 CHERISE	\$251.87	\$209.80	\$278.14	\$173.06	\$382.86
084-200-50	KELLEY, CHARLES & MARY C	10662 CHERISE	\$251.87	\$209.80	\$278.14	\$173.06	\$382.86
084-200-51	AITCHISON, JAMES M & KATE	10674 CHERISE	\$251.87	\$209.80	\$278.14	\$173.06	\$382.86
084-200-52	HUYNH, MYTRAN	303 SCOOTER	\$251.87	\$209.80	\$278.14	\$173.06	\$382.86
084-200-53	TAHA, AWNI & ALLIA	315 SCOOTER	\$251.87	\$209.80	\$278.14	\$173.06	\$382.86
084-200-54	SHACKELFORD, LAJLA E	327 SCOOTER	\$251.87	\$209.80	\$278.14	\$173.06	\$382.86
084-200-55	VERSTREPEN, KAREL F & EUGENIA M	407 SCOOTER	\$251.87	\$209.80	\$278.14	\$173.06	\$382.86
084-200-56	GUZMAN, EMILIO NESTOR	419 SCOOTER	\$251.87	\$209.80	\$278.14	\$173.06	\$382.86
084-200-57	RAGA, CHRISTIAN & MY	431 SCOOTER	\$251.87	\$209.80	\$278.14	\$173.06	\$382.86
084-200-58	BRINK, JAMES & MARY	443 SCOOTER	\$251.87	\$209.80	\$278.14	\$173.06	\$382.86
084-200-59	XIN, YUNBIAO & WENHUA	455 SCOOTER	\$251.87	\$209.80	\$278.14	\$173.06	\$382.86
084-200-60	KONG, NEANG	467 SCOOTER	\$251.87	\$209.80	\$278.14	\$173.06	\$382.86
084-200-61	CHAHIL AMANPRIT SINGH & KAUR R.	505 SCOOTER	\$251.87	\$209.80	\$278.14	\$173.06	\$382.86
084-200-62	AREGIS DANIEL CHARLES & DAHLIA	511 SCOOTER	\$251.87	\$209.80	\$278.14	\$173.06	\$382.86
084-200-63	MACATO, GREGORIO A JR	517 SCOOTER	\$251.87	\$209.80	\$278.14	\$173.06	\$382.86
084-200-64	AGUILAR, MICHELE JESSICA	523 SCOOTER	\$251.87	\$209.80	\$278.14	\$173.06	\$382.86
084-210-01	ACUAVERA, ROMEL V & ARLENE R	10633 ARIANNE	\$251.87	\$209.80	\$278.14	\$173.06	\$382.86
084-210-02	COOK, CHRISTOPHER L & STACY A	10627 ARIANNE	\$251.87	\$209.80	\$278.14	\$173.06	\$382.86
084-210-03	ATWAL JORAVAR S ETAL	10621 ARIANNE	\$251.87	\$209.80	\$278.14	\$173.06	\$382.86
084-210-04	STRACK, LLOYD AHREN & GAILEEN	10615 ARIANNE	\$251.87	\$209.80	\$278.14	\$173.06	\$382.86
084-210-05	VANN, SOPHY E	10609 ARIANNE	\$251.87	\$209.80	\$278.14	\$173.06	\$382.86
084-210-06	NGUYEN, KHOI MINH	10571 ARIANNE	\$251.87	\$209.80	\$278.14	\$173.06	\$382.86
084-210-23	LOUIE, CYNTHIA ROSE	19 SCOOTER	\$251.87	\$209.80	\$278.14	\$173.06	\$382.86
084-210-24	YATES, WILLIAM J & MARTHA L ETAL	27 SCOOTER	\$251.87	\$209.80	\$278.14	\$173.06	\$382.86
084-210-25	CHAN, TERRY YIU FAI & HONG MEI E	35 SCOOTER	\$251.87	\$209.80	\$278.14	\$173.06	\$382.86
084-210-26	THAOPRASEUTH, MENUOU	49 SCOOTER	\$251.87	\$209.80	\$278.14	\$173.06	\$382.86
084-210-27	HERNANDEZ NADINE M	61 SCOOTER	\$251.87	\$209.80	\$278.14	\$173.06	\$382.86

6/6/2023

Zone C-7: North Stockton Projects III Landscape Maintenance District
Annual Assessment Roll

APN	OWNER	LOCATION	MAX ASSMT	ACTUAL ASSMT	SUB-ZONE		TOTAL
					MAX	ACTUAL	
084-210-28	SURULINATHAN, SANMUKAN ETAL	105 SCOOTER	\$251.87	\$209.80	\$278.14	\$173.06	\$382.86
084-210-29	PHOEUN, CHOCH & CHHEAN	117 SCOOTER	\$251.87	\$209.80	\$278.14	\$173.06	\$382.86
084-210-30	HUOT, SEAN & CHANNARY	129 SCOOTER	\$251.87	\$209.80	\$278.14	\$173.06	\$382.86
084-210-31	CANOSA, SHIELAH P	141 SCOOTER	\$251.87	\$209.80	\$278.14	\$173.06	\$382.86
084-210-32	HUANG, JEFF & KIMBERLY F	153 SCOOTER	\$251.87	\$209.80	\$278.14	\$173.06	\$382.86
084-210-33	NASH MARSHALL G JR & WILLIAMS N	207 SCOOTER	\$251.87	\$209.80	\$278.14	\$173.06	\$382.86
084-210-34	REYES SANTIAGO	213 SCOOTER	\$251.87	\$209.80	\$278.14	\$173.06	\$382.86
084-210-35	WONG, EDLEN	219 SCOOTER	\$251.87	\$209.80	\$278.14	\$173.06	\$382.86
084-210-36	FERNANDEZ, EFREN D & LIBRADA Q	156 SCOOTER	\$251.87	\$209.80	\$278.14	\$173.06	\$382.86
084-210-37	HEINRICH LUICHER	142 SCOOTER	\$251.87	\$209.80	\$278.14	\$173.06	\$382.86
084-210-38	KUMAR FNU BHUNESH & KATARIA N	128 SCOOTER	\$251.87	\$209.80	\$278.14	\$173.06	\$382.86
084-210-39	DUQUEZ, RONIEL G II	116 SCOOTER	\$251.87	\$209.80	\$278.14	\$173.06	\$382.86
084-210-40	REBULDELA, BEN & SONYA	108 SCOOTER	\$251.87	\$209.80	\$278.14	\$173.06	\$382.86
084-210-41	MENOR, RICHARD JR	60 SCOOTER	\$251.87	\$209.80	\$278.14	\$173.06	\$382.86
084-210-42	KNOPFER DAVID & LAURA	44 SCOOTER	\$251.87	\$209.80	\$278.14	\$173.06	\$382.86
084-210-43	BRICENO, MICHAEL E & RACHEL R	32 SCOOTER	\$251.87	\$209.80	\$278.14	\$173.06	\$382.86
084-210-44	MCCORMACK, WILLIAM D III & ANJA	24 SCOOTER	\$251.87	\$209.80	\$278.14	\$173.06	\$382.86
084-210-45	WOLDU MICHAEL & ABEBA T	15 SHIRLEEN	\$251.87	\$209.80	\$278.14	\$173.06	\$382.86
084-210-46	MURPHY, PATRICK B & CONNIE V	21 SHIRLEEN	\$251.87	\$209.80	\$278.14	\$173.06	\$382.86
084-210-47	MADERA, MARIO & MARIA LUISA	27 SHIRLEEN	\$251.87	\$209.80	\$278.14	\$173.06	\$382.86
084-210-48	GIRON, ERNESTO JR & ELEANOR	33 SHIRLEEN	\$251.87	\$209.80	\$278.14	\$173.06	\$382.86
084-210-49	RAMIL JOSIE C ETAL	39 SHIRLEEN	\$251.87	\$209.80	\$278.14	\$173.06	\$382.86
084-210-50	CASTANEDA VICTOR	111 SHIRLEEN	\$251.87	\$209.80	\$278.14	\$173.06	\$382.86
084-210-51	PEREZ, DORA ETAL	123 SHIRLEEN	\$251.87	\$209.80	\$278.14	\$173.06	\$382.86
084-210-52	SMITH, NATALIE	135 SHIRLEEN	\$251.87	\$209.80	\$278.14	\$173.06	\$382.86
084-210-53	FERNANDEZ LOURDES CORTES ETAL	147 SHIRLEEN	\$251.87	\$209.80	\$278.14	\$173.06	\$382.86
084-210-54	JUSTA, ZENAIDA T DELA	10530 WALTER	\$251.87	\$209.80	\$278.14	\$173.06	\$382.86
084-210-55	LAUREL, ROCKEFELLER M	10542 WALTER	\$251.87	\$209.80	\$278.14	\$173.06	\$382.86
084-210-56	CRAWFORD SCOTT EDWARD & PANF	10554 WALTER	\$251.87	\$209.80	\$278.14	\$173.06	\$382.86
084-210-57	FLORES, JOSE G & JACQUELYN	10620 WALTER	\$251.87	\$209.80	\$278.14	\$173.06	\$382.86
084-210-58	DUMAOAL FREDDIE V & REBECCA M	10626 WALTER	\$251.87	\$209.80	\$278.14	\$173.06	\$382.86
084-210-59	WALLACE EDWINA	10632 WALTER	\$251.87	\$209.80	\$278.14	\$173.06	\$382.86
084-210-60	HANSEN, MICHAEL C & VERNA MAE	11 SCOOTER	\$251.87	\$209.80	\$278.14	\$173.06	\$382.86
084-210-61	VILLANUEVA, ANDREW M & VENUS \	10612 WALTER	\$251.87	\$209.80	\$278.14	\$173.06	\$382.86
084-220-01	JUAN, JERRY M & MARIA LEAH G	10565 ARIANNE	\$251.87	\$209.80	\$278.14	\$173.06	\$382.86
084-220-02	SANTIAGO, MELCHOR & REULITA	10553 ARIANNE	\$251.87	\$209.80	\$278.14	\$173.06	\$382.86
084-220-03	LI JIN P	10541 ARIANNE	\$251.87	\$209.80	\$278.14	\$173.06	\$382.86
084-220-04	GALLARDO, CESAR I & ISABELLE C	10529 ARIANNE	\$251.87	\$209.80	\$278.14	\$173.06	\$382.86
084-220-05	ABENOJAR, OMAR & CHRISTINE C	10517 ARIANNE	\$251.87	\$209.80	\$278.14	\$173.06	\$382.86
084-220-06	SINGH, RAMNEEK & PRABHDEEP K	10505 ARIANNE	\$251.87	\$209.80	\$278.14	\$173.06	\$382.86
084-220-07	HUYNH LAP	10437 ARIANNE	\$251.87	\$209.80	\$278.14	\$173.06	\$382.86
084-220-08	SINGH, PRABHJOT PAL	10431 ARIANNE	\$251.87	\$209.80	\$278.14	\$173.06	\$382.86
084-220-09	TON PHAT & KIM T	10425 ARIANNE	\$251.87	\$209.80	\$278.14	\$173.06	\$382.86
084-220-10	GARCIA, ROBERT DAVID & CARMEN	10419 ARIANNE	\$251.87	\$209.80	\$278.14	\$173.06	\$382.86
084-220-11	CHOU PHIRO ETAL	10413 ARIANNE	\$251.87	\$209.80	\$278.14	\$173.06	\$382.86
084-220-12	DE JESUS, ROLANDO A & GLENDA A	10407 ARIANNE	\$251.87	\$209.80	\$278.14	\$173.06	\$382.86
084-220-13	ACEVES, RAYMUNDO & EDELMIRA F	10401 ARIANNE	\$251.87	\$209.80	\$278.14	\$173.06	\$382.86
084-220-32	RECINOS, JORGE A & ELIZABETH O	10570 ARIANNE	\$251.87	\$209.80	\$278.14	\$173.06	\$382.86
084-220-33	TRAN, TUAN L & NICOLE M	10556 ARIANNE	\$251.87	\$209.80	\$278.14	\$173.06	\$382.86
084-220-34	YANOS, CYRUS & ENNA	10538 ARIANNE	\$251.87	\$209.80	\$278.14	\$173.06	\$382.86
084-220-35	GODINEZ, JOHN ANTONIO & CONCH	10524 ARIANNE	\$251.87	\$209.80	\$278.14	\$173.06	\$382.86
084-220-36	TALINGDAN, SALVADOR & MAY REGI	10516 ARIANNE	\$251.87	\$209.80	\$278.14	\$173.06	\$382.86
084-220-37	CECIL PRASHANTH & MATHEW MAN	10504 ARIANNE	\$251.87	\$209.80	\$278.14	\$173.06	\$382.86
084-220-38	BECHTEL, TIMOTHY	10440 ARIANNE	\$251.87	\$209.80	\$278.14	\$173.06	\$382.86
084-220-39	BUERANO, ALEX A & DEBBIE B	10434 ARIANNE	\$251.87	\$209.80	\$278.14	\$173.06	\$382.86
084-220-40	LO FONG	10426 ARIANNE	\$251.87	\$209.80	\$278.14	\$173.06	\$382.86
084-220-41	SAFFOLD, CHAUNCEY & ALICIA	10433 WALTER	\$251.87	\$209.80	\$278.14	\$173.06	\$382.86

6/6/2023

Zone C-7: North Stockton Projects III Landscape Maintenance District
Annual Assessment Roll

APN	OWNER	LOCATION	MAX ASSMT	ACTUAL ASSMT	SUB-ZONE		TOTAL
					MAX	ACTUAL	
084-220-42	EVERS SUSAN ROXAS	10447 WALTER	\$251.87	\$209.80	\$278.14	\$173.06	\$382.86
084-220-43	STIVER JAMES RICHARD & STIVER KA	10459 WALTER	\$251.87	\$209.80	\$278.14	\$173.06	\$382.86
084-220-44	GONG, ROLAND & JENNIE WAN TR	10473 WALTER	\$251.87	\$209.80	\$278.14	\$173.06	\$382.86
084-220-45	GRAY, DOUGLAS N & BARBARA J	10509 WALTER	\$251.87	\$209.80	\$278.14	\$173.06	\$382.86
084-220-46	CABRERA, KEVIN GERHARDT E ETAL	10517 WALTER	\$251.87	\$209.80	\$278.14	\$173.06	\$382.86
084-220-47	HALL JODY	10533 WALTER	\$251.87	\$209.80	\$278.14	\$173.06	\$382.86
084-220-48	MALHOTRA RAJESH & KAPOOR RITU	10545 WALTER	\$251.87	\$209.80	\$278.14	\$173.06	\$382.86
084-220-49	BRANCO, KATHLEEN A	10534 MERVIN	\$251.87	\$209.80	\$278.14	\$173.06	\$382.86
084-220-50	PALACIO FIGUEROA CELESTE M	10522 MERVIN	\$251.87	\$209.80	\$278.14	\$173.06	\$382.86
084-220-51	YANG, MARK & MARSHA S ETAL	10510 MERVIN	\$251.87	\$209.80	\$278.14	\$173.06	\$382.86
084-220-52	STRAMEL, ADAM D & RENEE L	10511 MERVIN	\$251.87	\$209.80	\$278.14	\$173.06	\$382.86
084-220-53	PATTI, RAJESH KUMAR & MEERA	118 SHIRLEEN	\$251.87	\$209.80	\$278.14	\$173.06	\$382.86
084-220-54	BADIYO, RAYMOND	10414 WALTER	\$251.87	\$209.80	\$278.14	\$173.06	\$382.86
084-220-55	HO, SAMUEL H K & MARY CHENG	10428 WALTER	\$251.87	\$209.80	\$278.14	\$173.06	\$382.86
084-220-56	BETTENCOURT GEORGE & BETHANN	10440 WALTER	\$251.87	\$209.80	\$278.14	\$173.06	\$382.86
084-220-57	LONGORIA, ERNEST & SUZETTE	10454 WALTER	\$251.87	\$209.80	\$278.14	\$173.06	\$382.86
084-220-58	MENDOZA, RONALD E JR & ETHEL M	10466 WALTER	\$251.87	\$209.80	\$278.14	\$173.06	\$382.86
084-220-59	ITA, AARON K & KALEEN K S TR	10480 WALTER	\$251.87	\$209.80	\$278.14	\$173.06	\$382.86
084-220-60	PIZANO PEDRO & LETICIA	10506 WALTER	\$251.87	\$209.80	\$278.14	\$173.06	\$382.86
084-220-61	BUENSUCESO, GIANELLI	10518 WALTER	\$251.87	\$209.80	\$278.14	\$173.06	\$382.86
084-220-62	SOLLIE, JOHN E ETAL	10402 WALTER	\$251.87	\$209.80	\$278.14	\$173.06	\$382.86
084-230-01	KB HOME SACRAMENTO INC	120 MOLVENO	\$251.87	\$209.80	\$278.14	\$0.00	\$209.80
084-230-02	KB HOME SACRAMENTO INC	132 MOLVENO	\$251.87	\$209.80	\$278.14	\$0.00	\$209.80
084-230-03	KB HOME SACRAMENTO INC	144 MOLVENO	\$251.87	\$209.80	\$278.14	\$0.00	\$209.80
084-230-04	KB HOME SACRAMENTO INC	156 MOLVENO	\$251.87	\$209.80	\$278.14	\$0.00	\$209.80
084-230-05	KB HOME SACRAMENTO INC	168 MOLVENO	\$251.87	\$209.80	\$278.14	\$0.00	\$209.80
084-230-06	KB HOME SACRAMENTO INC	180 MOLVENO	\$251.87	\$209.80	\$278.14	\$0.00	\$209.80
084-230-07	KB HOME SACRAMENTO INC	192 MOLVENO	\$251.87	\$209.80	\$278.14	\$0.00	\$209.80
084-230-08	KB HOME SACRAMENTO INC	204 MOLVENO	\$251.87	\$209.80	\$278.14	\$0.00	\$209.80
084-230-09	KB HOME SACRAMENTO INC	10801 GARDA	\$251.87	\$209.80	\$278.14	\$0.00	\$209.80
084-230-10	KB HOME SACRAMENTO INC	10809 GARDA	\$251.87	\$209.80	\$278.14	\$0.00	\$209.80
084-230-11	KB HOME SACRAMENTO INC	10817 GARDA	\$251.87	\$209.80	\$278.14	\$0.00	\$209.80
084-230-12	KB HOME SACRAMENTO INC	10825 GARDA	\$251.87	\$209.80	\$278.14	\$0.00	\$209.80
084-230-13	KB HOME SACRAMENTO INC	10833 GARDA	\$251.87	\$209.80	\$278.14	\$0.00	\$209.80
084-230-14	KB HOME SACRAMENTO INC	10841 GARDA	\$251.87	\$209.80	\$278.14	\$0.00	\$209.80
084-230-15	KB HOME SACRAMENTO INC	10849 GARDA	\$251.87	\$209.80	\$278.14	\$0.00	\$209.80
084-230-16	KB HOME SACRAMENTO INC	10857 GARDA	\$251.87	\$209.80	\$278.14	\$0.00	\$209.80
084-230-17	KB HOME SACRAMENTO INC	10865 GARDA	\$251.87	\$209.80	\$278.14	\$0.00	\$209.80
084-230-18	KB HOME SACRAMENTO INC	10873 GARDA	\$251.87	\$209.80	\$278.14	\$0.00	\$209.80
084-230-19	KB HOME SACRAMENTO INC	205 PILATO	\$251.87	\$209.80	\$278.14	\$0.00	\$209.80
084-230-20	KB HOME SACRAMENTO INC	193 PILATO	\$251.87	\$209.80	\$278.14	\$0.00	\$209.80
084-230-21	HAWKINS LACRESIA D	181 PILATO	\$251.87	\$209.80	\$278.14	\$0.00	\$209.80
084-230-22	DOUGHERTY VALISA E	169 PILATO	\$251.87	\$209.80	\$278.14	\$0.00	\$209.80
084-230-23	WINBUSH CONTAE FUENTAE & ARNI	157 PILATO	\$251.87	\$209.80	\$278.14	\$0.00	\$209.80
084-230-24	GARIBAY-GOMEZ JUAN & VALERIE	145 PILATO	\$251.87	\$209.80	\$278.14	\$0.00	\$209.80
084-230-25	KB HOME SACRAMENTO INC	10805 PIAVE	\$251.87	\$209.80	\$278.14	\$0.00	\$209.80
084-230-26	KB HOME SACRAMENTO INC	10813 PIAVE	\$251.87	\$209.80	\$278.14	\$0.00	\$209.80
084-230-27	KB HOME SACRAMENTO INC	10821 PIAVE	\$251.87	\$209.80	\$278.14	\$0.00	\$209.80
084-230-28	KB HOME SACRAMENTO INC	10829 PIAVE	\$251.87	\$209.80	\$278.14	\$0.00	\$209.80
084-230-29	KB HOME SACRAMENTO INC	10837 PIAVE	\$251.87	\$209.80	\$278.14	\$0.00	\$209.80
084-230-30	GOLIS ANTHONY B & SARINA ROS	10845 PIAVE	\$251.87	\$209.80	\$278.14	\$0.00	\$209.80
084-230-31	XIONG CHEE & HER DOWNY	10853 PIAVE	\$251.87	\$209.80	\$278.14	\$0.00	\$209.80
084-230-32	COULTER MOCH LISA & WILLIAM D	10854 ORTA	\$251.87	\$209.80	\$278.14	\$0.00	\$209.80
084-230-33	SMITH YESHI M	10846 ORTA	\$251.87	\$209.80	\$278.14	\$0.00	\$209.80
084-230-34	KB HOME SACRAMENTO INC	10838 ORTA	\$251.87	\$209.80	\$278.14	\$0.00	\$209.80
084-230-35	KB HOME SACRAMENTO INC	10830 ORTA	\$251.87	\$209.80	\$278.14	\$0.00	\$209.80
084-230-36	KB HOME SACRAMENTO INC	10822 ORTA	\$251.87	\$209.80	\$278.14	\$0.00	\$209.80

6/6/2023

Zone C-7: North Stockton Projects III Landscape Maintenance District
Annual Assessment Roll

APN	OWNER	LOCATION	MAX ASSMT	ACTUAL ASSMT	SUB-ZONE		TOTAL
					MAX	ACTUAL	
084-230-37	KB HOME SACRAMENTO INC	10814 ORTA	\$251.87	\$209.80	\$278.14	\$0.00	\$209.80
084-230-38	KB HOME SACRAMENTO INC	10806 ORTA	\$251.87	\$209.80	\$278.14	\$0.00	\$209.80
084-230-39	KB HOME SACRAMENTO INC	10807 ORTA	\$251.87	\$209.80	\$278.14	\$0.00	\$209.80
084-230-40	KB HOME SACRAMENTO INC	10815 ORTA	\$251.87	\$209.80	\$278.14	\$0.00	\$209.80
084-230-41	KB HOME SACRAMENTO INC	10823 ORTA	\$251.87	\$209.80	\$278.14	\$0.00	\$209.80
084-230-42	KB HOME SACRAMENTO INC	10831 ORTA	\$251.87	\$209.80	\$278.14	\$0.00	\$209.80
084-230-43	KB HOME SACRAMENTO INC	10839 ORTA	\$251.87	\$209.80	\$278.14	\$0.00	\$209.80
084-230-44	KB HOME SACRAMENTO INC	10847 ORTA	\$251.87	\$209.80	\$278.14	\$0.00	\$209.80
084-230-45	KB HOME SACRAMENTO INC	10853 ORTA	\$251.87	\$209.80	\$278.14	\$0.00	\$209.80
084-230-46	KB HOME SACRAMENTO INC	10858 GARDA	\$251.87	\$209.80	\$278.14	\$0.00	\$209.80
084-230-47	KB HOME SACRAMENTO INC	10850 GARDA	\$251.87	\$209.80	\$278.14	\$0.00	\$209.80
084-230-48	KB HOME SACRAMENTO INC	10842 GARDA	\$251.87	\$209.80	\$278.14	\$0.00	\$209.80
084-230-49	KB HOME SACRAMENTO INC	10834 GARDA	\$251.87	\$209.80	\$278.14	\$0.00	\$209.80
084-230-50	KB HOME SACRAMENTO INC	10826 GARDA	\$251.87	\$209.80	\$278.14	\$0.00	\$209.80
084-230-51	KB HOME SACRAMENTO INC	10818 GARDA	\$251.87	\$209.80	\$278.14	\$0.00	\$209.80
084-230-52	KB HOME SACRAMENTO INC	10810 GARDA	\$251.87	\$209.80	\$278.14	\$0.00	\$209.80
084-230-53	KB HOME SACRAMENTO INC		\$251.87	\$209.80	\$278.14	\$0.00	\$209.80
084-230-54	KB HOME SACRAMENTO INC		\$251.87	\$209.80	\$278.14	\$0.00	\$209.80
084-240-01	RACPAN CHACEL ETAL	133 PILATO	\$251.87	\$209.80	\$278.14	\$0.00	\$209.80
084-240-02	KB HOME SACRAMENTO INC	121 PILATO	\$251.87	\$209.80	\$278.14	\$0.00	\$209.80
084-240-03	KB HOME SACRAMENTO INC	109 PILATO	\$251.87	\$209.80	\$278.14	\$0.00	\$209.80
084-240-04	KB HOME SACRAMENTO INC	97 PILATO	\$251.87	\$209.80	\$278.14	\$0.00	\$209.80
084-240-05	HERNANDEZ ANTONIO BALLESTERO S	85 PILATO	\$251.87	\$209.80	\$278.14	\$0.00	\$209.80
084-240-06	SINGLETON BRANDON NOEL & CLEM	73 PILATO	\$251.87	\$209.80	\$278.14	\$0.00	\$209.80
084-240-07	DILLARD JOSHUA A	61 PILATO	\$251.87	\$209.80	\$278.14	\$0.00	\$209.80
084-240-08	ALI HASSAN & TABASSUM AAMNA	49 PILATO	\$251.87	\$209.80	\$278.14	\$0.00	\$209.80
084-240-09	BOPITIYA JAY UDAHA	37 PILATO	\$251.87	\$209.80	\$278.14	\$0.00	\$209.80
084-240-10	NAIR GERISH N & MOTIYA	25 PILATO	\$251.87	\$209.80	\$278.14	\$0.00	\$209.80
084-240-11	HINDS DEMARCUS	13 PILATO	\$251.87	\$209.80	\$278.14	\$0.00	\$209.80
084-240-12	NGUYEN NICOLAS T & PHAM AN T	10864 VICO	\$251.87	\$209.80	\$278.14	\$0.00	\$209.80
084-240-13	HARMON FREDRICK & APRIL	10856 VICO	\$251.87	\$209.80	\$278.14	\$0.00	\$209.80
084-240-14	BINCE DANILO RAYMUNDO & MERCI	10848 VICO	\$251.87	\$209.80	\$278.14	\$0.00	\$209.80
084-240-15	CABRERA ROSEMARIE CABE ETAL	10840 VICO	\$251.87	\$209.80	\$278.14	\$0.00	\$209.80
084-240-16	VAZQUEZ NARIN SOK & VASQUEZ LE	10832 VICO	\$251.87	\$209.80	\$278.14	\$0.00	\$209.80
084-240-17	PADAONG ANTHONY BULOSAN & M.	10824 VICO	\$251.87	\$209.80	\$278.14	\$0.00	\$209.80
084-240-18	KB HOME SACRAMENTO INC	10816 VICO	\$251.87	\$209.80	\$278.14	\$0.00	\$209.80
084-240-19	SANDHU MANVEER S & KIRANJEET	10808 VICO	\$251.87	\$209.80	\$278.14	\$0.00	\$209.80
084-240-20	CHEATAM BILLY III	10800 VICO	\$251.87	\$209.80	\$278.14	\$0.00	\$209.80
084-240-21	RAQUENO JASON DANIEL & JENNIFE	12 MOLVENO	\$251.87	\$209.80	\$278.14	\$0.00	\$209.80
084-240-22	GATCHALIAN ERICK DIAL ETAL	24 MOLVENO	\$251.87	\$209.80	\$278.14	\$0.00	\$209.80
084-240-23	ATMURI SURYAKUMAR LAKSHMI NA	36 MOLVENO	\$251.87	\$209.80	\$278.14	\$0.00	\$209.80
084-240-24	SANTINI ADAM & TANJEET K	48 MOLVENO	\$251.87	\$209.80	\$278.14	\$0.00	\$209.80
084-240-25	DHILLON AMTEJ S & BINNY B	60 MOLVENO	\$251.87	\$209.80	\$278.14	\$0.00	\$209.80
084-240-26	BAINS MANVEER S ETAL	72 MOLVENO	\$251.87	\$209.80	\$278.14	\$0.00	\$209.80
084-240-27	CRENSHAW KRISTIN MARLENA DOW	10801 VICO	\$251.87	\$209.80	\$278.14	\$0.00	\$209.80
084-240-28	PEARSON JAMES L & NICOLE A	10809 VICO	\$251.87	\$209.80	\$278.14	\$0.00	\$209.80
084-240-29	ORTIZ ALEJANDRO	10817 VICO	\$251.87	\$209.80	\$278.14	\$0.00	\$209.80
084-240-30	SAINI SHIVAM S & TRAN THAO TRINH	10825 VICO	\$251.87	\$209.80	\$278.14	\$0.00	\$209.80
084-240-31	HARARA ABDULA MURAD & SICSIC A	10833 VICO	\$251.87	\$209.80	\$278.14	\$0.00	\$209.80
084-240-32	WENG HONG JUN & VUONG VIVIAN	10841 VICO	\$251.87	\$209.80	\$278.14	\$0.00	\$209.80
084-240-33	THOMAS LATOYA & JASON	10849 VICO	\$251.87	\$209.80	\$278.14	\$0.00	\$209.80
084-240-34	SINGH MAHABIR & KAUR AMARJIT E	10850 ALBANO	\$251.87	\$209.80	\$278.14	\$0.00	\$209.80
084-240-35	WILLIS SHALITA D	10842 ALBANO	\$251.87	\$209.80	\$278.14	\$0.00	\$209.80
084-240-36	KB HOME SACRAMENTO INC	10834 ALBANO	\$251.87	\$209.80	\$278.14	\$0.00	\$209.80
084-240-37	OLAY JEFFREY BASCONCILLO & SUMI	10826 ALBANO	\$251.87	\$209.80	\$278.14	\$0.00	\$209.80
084-240-38	JOHNSON EUGENE E II & DOLORES	10818 ALBANO	\$251.87	\$209.80	\$278.14	\$0.00	\$209.80
084-240-39	MOORE SHEENA	10810 ALBANO	\$251.87	\$209.80	\$278.14	\$0.00	\$209.80

6/6/2023

Zone C-7: North Stockton Projects III Landscape Maintenance District
Annual Assessment Roll

APN	OWNER	LOCATION	MAX ASSMT	ACTUAL ASSMT	SUB-ZONE MAX ACTUAL	TOTAL
084-240-40	ORIAS SHAWN JAMES	10802 ALBANO	\$251.87	\$209.80	\$278.14 \$0.00	\$209.80
084-240-41	KHUN NAREY STELLA	10803 ALBANO	\$251.87	\$209.80	\$278.14 \$0.00	\$209.80
084-240-42	KB HOME SACRAMENTO INC	10811 ALBANO	\$251.87	\$209.80	\$278.14 \$0.00	\$209.80
084-240-43	MANGUNE LEONARD	10819 ALBANO	\$251.87	\$209.80	\$278.14 \$0.00	\$209.80
084-240-44	KB HOME SACRAMENTO INC	10827 ALBANO	\$251.87	\$209.80	\$278.14 \$0.00	\$209.80
084-240-45	ADVINCULA MA VIVIENE ETAL	10835 ALBANO	\$251.87	\$209.80	\$278.14 \$0.00	\$209.80
084-240-46	HIPOLITO CYNTHIA BUAN	10843 ALBANO	\$251.87	\$209.80	\$278.14 \$0.00	\$209.80
084-240-47	PHILLIPS FELISHA ETAL	10851 ALBANO	\$251.87	\$209.80	\$278.14 \$0.00	\$209.80
084-240-48	HARTZOG KIMBERLEE	10852 PIAVE	\$251.87	\$209.80	\$278.14 \$0.00	\$209.80
084-240-49	MITCHELL CHRISTOPHER O	10844 PIAVE	\$251.87	\$209.80	\$278.14 \$0.00	\$209.80
084-240-50	KB HOME SACRAMENTO INC	10836 PIAVE	\$251.87	\$209.80	\$278.14 \$0.00	\$209.80
084-240-51	KB HOME SACRAMENTO INC	10828 PIAVE	\$251.87	\$209.80	\$278.14 \$0.00	\$209.80
084-240-52	KB HOME SACRAMENTO INC	10820 PIAVE	\$251.87	\$209.80	\$278.14 \$0.00	\$209.80
084-240-53	KB HOME SACRAMENTO INC	10812 PIAVE	\$251.87	\$209.80	\$278.14 \$0.00	\$209.80
084-240-54	KB HOME SACRAMENTO INC	10804 PIAVE	\$251.87	\$209.80	\$278.14 \$0.00	\$209.80
084-240-55	KB HOME SACRAMENTO INC		\$251.87	\$209.80	\$278.14 \$0.00	\$209.80
084-240-56	KB HOME SACRAMENTO INC		\$251.87	\$209.80	\$278.14 \$0.00	\$209.80
084-240-57	KB HOME SACRAMENTO INC		\$251.87	\$209.80	\$278.14 \$0.00	\$209.80
084-240-58	KB HOME SACRAMENTO INC		\$251.87	\$209.80	\$278.14 \$0.00	\$209.80
084-240-59	KB HOME SACRAMENTO INC		\$251.87	\$209.80	\$278.14 \$0.00	\$209.80

subtotals

\$163,014.60

\$58,321.22

Total Assessment:

\$221,335.82

6/6/2023

Zone D-1: Bridgeport Trails Landscape Maintenance District
Annual Assessment Roll

APN	OWNER	LOCATION	ACTUAL ASSMT
163-060-19	STOCKTON UNIFIED SCHOOL DIST	2020 FRESNO	\$0.00
163-640-02	BLUEFORD, JAMES & MARY	2092 GREEN RIVER	\$85.00
163-640-03	BULIGON EMILIO JR & LUZ O & MABINI EM	2070 GREEN RIVER	\$85.00
163-640-04	CAMACHO, VIRGILIO JR & CARINA	2048 GREEN RIVER	\$85.00
163-640-05	DAVLM LLC	2026 GREEN RIVER	\$85.00
163-640-06	HERNANDEZ AGUSTIN ALBARRAN & AGUIL	2004 GREEN RIVER	\$85.00
163-640-07	GARCIA, ALBERTO P TR	1801 NEVADA	\$85.00
163-640-08	SMITH, RACHEL S ETAL	1805 NEVADA	\$85.00
163-640-09	ELLIS, LINCOLN D II	1829 NEVADA	\$85.00
163-640-10	LIZAOLA CARLOS DAMIAN SALCEDO & VILL	1853 NEVADA	\$85.00
163-640-11	XAYABANHA, SOUNTHONE	1877 NEVADA	\$85.00
163-640-12	LOPEZ, ANTHONY R ETAL	1901 NEVADA	\$85.00
163-640-13	RAMIREZ JESUS	1923 NEVADA	\$85.00
163-640-14	PEREZ, EPIFANIO RUBIO & ANA M SOUSA	1937 NEVADA	\$85.00
163-640-15	ZAMBRANO, ESTEBAN O MENDEZ	2005 NEVADA	\$85.00
163-640-16	ELLISON JOSEPH L	2027 NEVADA	\$85.00
163-640-17	NAVARRO, ARACELI	2049 NEVADA	\$85.00
163-640-18	MAXIMO LOLITA ETAL	2071 NEVADA	\$85.00
163-640-19	DIAZ, ROGELIO A & CONSUELO E TR	2083 NEVADA	\$85.00
163-640-20	CORRALEJO, MANUEL O & CHERYL I	2095 NEVADA	\$85.00
163-640-21	FRANCO, CARLOS OCHOA ETAL	2011 CLAYCOMB	\$85.00
163-640-22	TANNER, MARIASSA	2025 CLAYCOMB	\$85.00
163-640-23	HUERTA, FRANCISCO & ANGELICA	2039 CLAYCOMB	\$85.00
163-640-24	UMIPIG REMEGIO D & UMIPIG MIRIAM A	2053 CLAYCOMB	\$85.00
163-640-25	RIVERA MARK ANTHONY C & CLAUDIA	2069 CLAYCOMB	\$85.00
163-640-26	PINI, WALTER	2068 CLAYCOMB	\$85.00
163-640-27	VALENCIA JAIME	2052 CLAYCOMB	\$85.00
163-640-28	KEMP, DAVID PAUL & LINDA	2082 NEVADA	\$85.00
163-640-29	FRANZEN, JIMMY D & GRACIA	2070 NEVADA	\$85.00
163-640-30	BOOKER, KAREN	2048 NEVADA	\$85.00
163-640-31	GORDON MICHELLE L ETAL	2026 NEVADA	\$85.00
163-640-32	MULLER, CECILIA G	2004 NEVADA	\$85.00
163-640-33	SEPULVEDA ZUNIGA, JUAN J & MONICA	1960 NEVADA	\$85.00
163-640-34	FLORES, MOISES III	1938 NEVADA	\$85.00
163-640-35	FORONDA, DINA E	1924 NEVADA	\$85.00
163-640-36	URENA RAMIRO JR	1902 NEVADA	\$85.00
163-640-37	MIRAMONTES, ANDRES J & JUANA R	1878 NEVADA	\$85.00
163-640-38	WOODS KELLY D	1854 NEVADA	\$85.00
163-640-39	VIEIRA, MARCUS RAYMOND	1830 NEVADA	\$85.00
163-640-40	VALENZUELA, LILIA	1806 NEVADA	\$85.00
163-640-41	CALOCA, LUIS FERNANDO ETAL	1805 FORT HALL	\$85.00
163-640-42	WARREN, RONALD E & TONI G	1823 FORT HALL	\$85.00
163-640-43	CASTRO RIZALINO VIERNES ETAL	1841 FORT HALL	\$85.00
163-640-44	HOPKINS, STANLEY L & CAROLYN A	1859 FORT HALL	\$85.00
163-640-45	MARTINEZ, ABEL FAUSTO & APRIL D	1877 FORT HALL	\$85.00
163-640-46	HINOJOSA EDUARDO JAMES ETAL	1895 FORT HALL	\$85.00
163-640-47	PEREZ, ROSENDO S & CLAUDIA P	1909 FORT HALL	\$85.00
163-640-48	CADE, LEROY EST & DAISY	1933 FORT HALL	\$85.00
163-640-49	YANG DANIEL & KIA	1957 FORT HALL	\$85.00
163-640-50	HERNANDEZ RICARDO	1981 FORT HALL	\$85.00
163-650-01	HOWELL, MARQUESHA D	2107 CLAYCOMB	\$85.00

6/6/2023

Zone D-1: Bridgeport Trails Landscape Maintenance District
Annual Assessment Roll

APN	OWNER	LOCATION	ACTUAL ASSMT
163-650-02	VALDEZ, JULIO & VANESSA	2131 CLAYCOMB	\$85.00
163-650-03	ALTAYA GRACE S ETAL	2155 CLAYCOMB	\$85.00
163-650-04	PAGAN RICHARD JR ETAL	2179 CLAYCOMB	\$85.00
163-650-05	HERNANDEZ JOE	2193 CLAYCOMB	\$85.00
163-650-06	ADRIANO, JOSE & CARMEN L	2020 ST LAKES	\$85.00
163-650-07	GONZALEZ JAIME A CHACON	2016 ST LAKES	\$85.00
163-650-08	BELTRAN, BERNARDO	2012 ST LAKES	\$85.00
163-650-09	PENA RAMIRO GONZALEZ ETAL	2008 ST LAKES	\$85.00
163-650-10	AWAN SHAKIR & SULTANA SHAZIA	2004 ST LAKES	\$85.00
163-650-11	ZUNIGA, PABLO ONTIVEROS & GRISELDA	1990 ST LAKES	\$85.00
163-650-12	GARCIA, JUAN SR	1968 ST LAKES	\$85.00
163-650-13	FREY, TRACY L & HONG	1946 ST LAKES	\$85.00
163-650-14	SAN ANDRES MARY ROSE	1924 ST LAKES	\$85.00
163-650-15	GOMEZ, GREGORIO	1902 ST LAKES	\$85.00
163-650-16	ZHANG, OIUPING	1888 ST LAKES	\$85.00
163-650-17	BARBA PABLO ETAL	1874 ST LAKES	\$85.00
163-650-18	HINOJOSA, ANTONIO	1860 ST LAKES	\$85.00
163-650-19	MCGHEE, JEAN	1846 ST LAKES	\$85.00
163-650-20	ALVAREZ ARIANA AURORA & KRISTIAN JON	1832 ST LAKES	\$85.00
163-650-21	VEGA, TERESA	1818 ST LAKES	\$85.00
163-650-22	BONILLA, MARIA D	1804 ST LAKES	\$85.00
163-650-23	DOMAGAS OSCAR G TR	2186 GREEN RIVER	\$85.00
163-650-24	JUMALON FERNANDO QUITONG & ROWEN	2172 GREEN RIVER	\$85.00
163-650-25	HERRERA CHARLIE ARAUJO ETAL	2150 GREEN RIVER	\$85.00
163-650-26	FELIX, PETER B & BEVERLY C	2128 GREEN RIVER	\$85.00
163-650-27	GALIZA, MARITA	2106 GREEN RIVER	\$85.00
163-650-28	THEODORE K HUTZ FAMILY LTD PTP	1804 FORT HALL	\$85.00
163-650-29	CASTRO, MARIA J ETAL	1822 FORT HALL	\$85.00
163-650-30	VALENCIA-VALENCIA PASTOR ETAL	1840 FORT HALL	\$85.00
163-650-31	GUO, HUIWEN	1858 FORT HALL	\$85.00
163-650-32	BEHIN, BEHNAM & JOSEPHINE	1876 FORT HALL	\$85.00
163-650-33	LEE-SIMONSON NIKETA SHANTEL & EDWAF	1894 FORT HALL	\$85.00
163-650-34	TAM, ANTHONY P TR	1910 FORT HALL	\$85.00
163-650-35	MEDINA, ROSALIO & LEONOR	1934 FORT HALL	\$85.00
163-650-36	TORRES RAUL MEDINA & MARTINEZ ANDRI	1958 FORT HALL	\$85.00
163-650-37	ROMO, JAVIER & SONIA	1982 FORT HALL	\$85.00
163-650-38	MARTINEZ, CYLVIA R	1997 FORT HALL	\$85.00
163-650-39	DEOCAMPO, NINA M	2106 CLAYCOMB	\$85.00
163-650-40	RUVALCABA, SALVADOR & MARGARITA	2130 CLAYCOMB	\$85.00
163-650-41	REDD DARRION D	2154 CLAYCOMB	\$85.00
163-650-42	FIGUEROA, LILIANA A	2009 ST LAKES	\$85.00
163-650-43	FARIAS AMADOR MENDOZA & MENDOZA M	2005 ST LAKES	\$85.00
163-650-44	PEDROZA HENRY ANTHONY	1991 ST LAKES	\$85.00
163-650-45	TAGALICUD, JOSEFINA ACOSTA ETAL	1969 ST LAKES	\$85.00
163-650-46	TORRES, LAURA	1947 ST LAKES	\$85.00
163-650-47	CASIQUIN, ESTRELLA ETAL	1925 ST LAKES	\$85.00
163-650-48	CHAIDEZ LILLIAN	1903 ST LAKES	\$85.00
163-650-49	OCHOA, LUIS F & MARIA MAGANA	1889 ST LAKES	\$85.00
163-650-50	IBANEZ, MARVIN V	1875 ST LAKES	\$85.00
163-650-51	CHEAVERS, JOSEPH I	1861 ST LAKES	\$85.00
163-650-52	ALCALA, ALFREDO & JOSEFINA	1847 ST LAKES	\$85.00

6/6/2023

Zone D-1: Bridgeport Trails Landscape Maintenance District
Annual Assessment Roll

APN	OWNER	LOCATION	ACTUAL ASSMT
163-650-53	UTO UKO, ENO B	1833 ST LAKES	\$85.00
163-650-54	ESTEPA, REMEDIOS M & FLORENTE V	1819 ST LAKES	\$85.00
163-730-01	VARGAS, RIGOBERTO C & ANA L	2005 PAJARO	\$85.00
163-730-02	CASTILLO, ROSARIO	2017 PAJARO	\$85.00
163-730-03	RUALIZO, ANTONIO & JULITA L	2029 PAJARO	\$85.00
163-730-04	IBARRA, ARMANDO & BERTHA	2041 PAJARO	\$85.00
163-730-05	LIU DULUN & CHEN LI LI TR	2053 PAJARO	\$85.00
163-730-06	LEE, LOUIS	2065 PAJARO	\$85.00
163-730-07	PATA, CHITA A	2077 PAJARO	\$85.00
163-730-08	TORRES JOSE ALFREDO	2103 PAJARO	\$85.00
163-730-09	CHAN, BORA & SHARON	2115 PAJARO	\$85.00
163-730-10	TELLES, REYMOND & LORNA TR	2127 PAJARO	\$85.00
163-730-11	MACIAS, IGNACIO	2139 PAJARO	\$85.00
163-730-12	GACAO, GERRY	2151 PAJARO	\$85.00
163-730-13	ESCOBAR JOSE PORTILLO & VILLALPANDO I	2163 PAJARO	\$85.00
163-730-14	HEREDIA, GABRIEL & ROSA	2175 PAJARO	\$85.00
163-730-15	ESQUIVEL, GUADALUPE M	2176 PAJARO	\$85.00
163-730-16	GARCIA BENIGNO A	2160 PAJARO	\$85.00
163-730-17	MOSELEY, JC FRANK ETAL	1628 STOUT	\$85.00
163-730-18	SIMMS, JOHN G & JEANNE D	1616 STOUT	\$85.00
163-730-19	LEWIS, THEDA	1604 STOUT	\$85.00
163-730-20	WASHINGTON, CAROL	1615 STOUT	\$85.00
163-730-21	ROGERS, LORENZO & LASHEANNA A E	1627 STOUT	\$85.00
163-730-22	BLAYLOCK, JOEL & SAVONNDA	1639 STOUT	\$85.00
163-730-23	ERICSSON, RODNEY DAVID	2102 PAJARO	\$85.00
163-730-24	CASTANON JESUS A GONZALEZ ETAL	2078 PAJARO	\$85.00
163-730-25	OAMILDA, JHOANNA	2070 PAJARO	\$85.00
163-730-26	LAROCO DIONISIO BARROGO JR	2062 PAJARO	\$85.00
163-730-27	LI, JIANJUN & YIMIN TR	2054 PAJARO	\$85.00
163-730-28	SARGENT, JOLON	2042 PAJARO	\$85.00
163-730-29	LEWIS, WILLIAM J & MYRTIS	2030 PAJARO	\$85.00
163-730-30	PUNTES, JUAN A & DULCE P	2018 PAJARO	\$85.00
163-730-31	FERNANDEZ, CHERYLL V & MARYGRACE B	2006 PAJARO	\$85.00
163-740-01	MACK, SHERRELL D TR	1976 PAJARO	\$85.00
163-740-02	LEMUS, VICENTE A & MARTHA	1964 PAJARO	\$85.00
163-740-03	MBUI ANGELA	1950 PAJARO	\$85.00
163-740-04	VAZQUEZ ABRAHAM V	1604 KYBURZ	\$85.00
163-740-05	GEORGE, MICHAEL & YOLANDA	1610 KYBURZ	\$85.00
163-740-06	IGO INVESTMENTS INC	1618 KYBURZ	\$85.00
163-740-07	MARQUEZ, RAMIRO	1626 KYBURZ	\$85.00
163-740-08	TA, ANTHONY HUY QUANG & DONNA MY L	1630 KYBURZ	\$85.00
163-740-09	DILLON, MURRAY JR & LORETTA ETAL	1702 KYBURZ	\$85.00
163-740-10	REYES, CARLOS R JR & EDITH A	1710 KYBURZ	\$85.00
163-740-11	VALIENTE HECTOR & DELGADO JULIA GARC	1716 KYBURZ	\$85.00
163-740-12	WALKER, HAZEL L ETAL	1728 KYBURZ	\$85.00
163-740-13	MIRZA GLORIA	1731 KYBURZ	\$85.00
163-740-14	CANALES, JAIME E & MARIA G	1717 KYBURZ	\$85.00
163-740-15	FUENTES, JUAN JOSE	1711 KYBURZ	\$85.00
163-740-16	ORDONIA, ERICKSON C ETAL	1705 KYBURZ	\$85.00
163-740-17	WU MICHAEL WILLIAM	1633 KYBURZ	\$85.00
163-740-18	RYKHUS STEVEN DUANE & SARAH HO TR	1627 KYBURZ	\$85.00

6/6/2023

Zone D-1: Bridgeport Trails Landscape Maintenance District
Annual Assessment Roll

APN	OWNER	LOCATION	ACTUAL ASSMT
163-740-19	HO, PHONG ANH & TUYETSUONG	1621 KYBURZ	\$85.00
163-740-20	ALEXANDER, STEPHEN C & MICHELLE	1615 KYBURZ	\$85.00
163-740-21	BUTLER, MARLOW	1609 KYBURZ	\$85.00
163-740-22	LIMON, JESUS ALBERTO & ALICIA	1603 KYBURZ	\$85.00
163-740-23	HILARIO, ALBIN & LIZA	1612 TRUCKEE	\$85.00
163-740-24	ARCEGA, HERMENEGILDA O ETAL	1624 TRUCKEE	\$85.00
163-740-25	LIM PATRICK & JENNIFER	1636 TRUCKEE	\$85.00
163-740-26	LOURM, MAO	1648 TRUCKEE	\$85.00
163-740-27	VILLARADO ISAIAS T HUESCA	1660 TRUCKEE	\$85.00
163-740-28	FREGOSO, ALVARO	1672 TRUCKEE	\$85.00
163-740-29	CLARK STEVEN THOMAS & SYDRIA YVETTE	1684 TRUCKEE	\$85.00
163-740-30	WEAVER, LAVINA R	1706 TRUCKEE	\$85.00
163-740-31	WANG, ZHANGMIN & YANPING TR	1714 TRUCKEE	\$85.00
163-740-32	MARTINEZ, MARCO & JEANNETTE	1722 TRUCKEE	\$85.00
163-740-33	COLLINS, RICHARD K	1730 TRUCKEE	\$85.00
163-740-34	BARBER, SAMUEL D & REGINA Y	1738 TRUCKEE	\$85.00
163-740-35	MEJIA, FERMAN	1846 WASHO	\$85.00
163-740-36	CHAN, PAUL & MEI QIONG	1854 WASHO	\$85.00
163-740-37	HURD, NELSON G & SHARLET	1862 WASHO	\$85.00
163-740-38	BAI, CHUNYAN	1902 WASHO	\$85.00
163-740-39	ZHANG, CLIFF CHENZHI & KATHY XIAOXIA	1914 WASHO	\$85.00
163-740-40	GALAVIZ, SILVIA ETAL	1775 TOIYABE	\$85.00
163-740-41	ECHVERRIA GILBERTO ETAL	1761 TOIYABE	\$85.00
163-740-42	ROGERS, SARA	1753 TOIYABE	\$85.00
163-740-43	RODRIGUEZ, MARIA E	1739 TOIYABE	\$85.00
163-740-44	MORALES FRANCISCO ETAL	1727 TOIYABE	\$85.00
163-740-45	ROBINSON, MACK & TANTE	1715 TOIYABE	\$85.00
163-740-46	PRADO, FEDERICO & ESPERANZA	1663 TOIYABE	\$85.00
163-740-47	TORRES JESUS VARGAS ETAL	1651 TOIYABE	\$85.00
163-740-48	RIVERA, MARIO F & MARIA LUISA	1637 TOIYABE	\$85.00
163-740-49	SOLIS, IRMA	1623 TOIYABE	\$85.00
163-740-50	PERKINS, ROBBIE SUE ETAL	1607 TOIYABE	\$85.00
163-740-51	ALVARADO, EVA N	1608 TOIYABE	\$85.00
163-740-52	VANG, PI YA PONG	1634 TOIYABE	\$85.00
163-740-53	BONGCARON, MIRABELLE ATE	1648 TOIYABE	\$85.00
163-740-54	LOREDO, MARIA ETAL	1662 TOIYABE	\$85.00
163-740-55	PHEN, ERIC B & JESSICA S	1708 TOIYABE	\$85.00
163-740-56	AGULLANA SHERWIN F & AGULLANA LILYBI	1720 TOIYABE	\$85.00
163-740-57	MATTHEWS, MELVIN & RENEE D	1732 TOIYABE	\$85.00
163-740-58	BARRIGA ESTRELLA M ETAL	1750 TOIYABE	\$85.00
163-740-59	PINEDA, APOLINARIO TR	1758 TOIYABE	\$85.00
163-740-60	TARANGO, IRMA	1770 TOIYABE	\$85.00
163-740-61	MARIANO, AUGUSTINE & TONYA	1776 TOIYABE	\$85.00
163-740-62	HAMMETT, ERIC	1782 TOIYABE	\$85.00
163-740-63	POZO, RICARDO & CRISTINA	1955 WASHO	\$85.00
163-740-64	VENTURA, DAVID J & MARIA J TR	1943 WASHO	\$85.00
163-740-65	VIBAL, MARINELA	1929 WASHO	\$85.00
163-740-66	ALEGRIA, MARIA E	1917 WASHO	\$85.00
163-740-67	MONTOYA, LUIS HUMBERTO	1855 WASHO	\$85.00
163-740-68	CHOW, BALANCE T & CLARA Y	1847 WASHO	\$85.00
163-740-69	JEFFERS CHANTE	1839 WASHO	\$85.00

6/6/2023

Zone D-1: Bridgeport Trails Landscape Maintenance District
Annual Assessment Roll

APN	OWNER	LOCATION	ACTUAL ASSMT
163-740-70	WILLIAMS SAMUEL QUAQUAI	1831 WASHO	\$85.00
163-740-71	LI ZHONG HUA & LIN BIN BIN TR	1823 WASHO	\$85.00
163-740-72	DUHAYLONGSOD, REGOR H & ANALIZA	1763 TRUCKEE	\$85.00
163-740-73	NANCYZ LLC	1747 TRUCKEE	\$85.00
163-740-74	AUNG TUN M & ZAW ZIN M	1735 TRUCKEE	\$85.00
163-740-75	LEMOS LEONARD J SR & LEMOS CYNTHIA E	1729 TRUCKEE	\$85.00
163-740-76	LEE, LOUIS	1721 TRUCKEE	\$85.00
163-740-77	BARCELLOS, KEVIN D & TAIVONNA	1713 TRUCKEE	\$85.00
163-740-78	GARCIA WILFRIDO & ACOSTA TAHILY	1707 TRUCKEE	\$85.00
163-740-79	SIERRA, BOLIVAR	1681 TRUCKEE	\$85.00
163-740-80	LAGPACAN DOMINGO S & GINA T	1667 TRUCKEE	\$85.00
163-740-81	BLUNDEN, GREG & PAMELA ETAL	1659 TRUCKEE	\$85.00
163-740-82	MARTINEZ, FELIPE C & ELIZABETH V	1645 TRUCKEE	\$85.00
163-740-83	GAO, ANNA YAOPEI	1631 TRUCKEE	\$85.00
163-740-84	SPRIGGS, DONALD JR & YOLANDA	1619 TRUCKEE	\$85.00
163-740-85	XIONG, DANG ETAL	1611 TRUCKEE	\$85.00
163-740-86	TRIMARK SAN JOAQUIN LLC	1605 TRUCKEE	\$0.00
163-740-87	TRIMARK SAN JOAQUIN LLC	1932 PAJARO	\$0.00
163-750-01	THEODORE K HUTZ FAMILY LTD PTP	1854 LONGDON	\$85.00
163-750-02	MENDEZ, CASIMERO & LEA	1842 LONGDON	\$85.00
163-750-03	CAMARGO DUARTE, JESUS ETAL	1830 LONGDON	\$85.00
163-750-04	KAZNI, AYDAH	1818 LONGDON	\$85.00
163-750-05	AYESH, TAQI AL DEEN T & INAS S	1806 LONGDON	\$85.00
163-750-06	SALCEDO CHRISTIAN & SALCEDO LILIANA J	1807 PLATTE	\$85.00
163-750-07	SANTIAGO ALEJANDRO	1813 PLATTE	\$85.00
163-750-08	LEE, JOHN P & STELLA S	1819 PLATTE	\$85.00
163-750-09	CRISOSTOMO, IVAN JESUS	1825 PLATTE	\$85.00
163-750-10	FERNANDEZ, ARTURO	1831 PLATTE	\$85.00
163-750-11	SOTO, MARTHA P R	1837 PLATTE	\$85.00
163-750-12	HARDY VIVIAN MARIE TR	1903 PLATTE	\$85.00
163-750-13	DELEON, HELEN	1911 PLATTE	\$85.00
163-750-14	CHAVEZ REYNALDO JR & SALCEDO CHAVEZ	1917 PLATTE	\$85.00
163-750-15	AYALA, ALICIA	1925 PLATTE	\$85.00
163-750-16	VARGAS, MARICELA	1933 PLATTE	\$85.00
163-750-17	STEELE, RUSSELL	1941 PLATTE	\$85.00
163-750-18	BROWN, ROBERT ETAL	2003 PLATTE	\$85.00
163-750-19	SANDOVAL ABRAHAM VARGAS & SOLIS M/	2021 PLATTE	\$85.00
163-750-20	SOSA J ALVARO	2037 PLATTE	\$85.00
163-750-21	FULGENCIO, SHARON F ETAL	2053 PLATTE	\$85.00
163-750-23	GREEN RONNIE JR & GREEN KAMIKA SHERE	2060 PLATTE	\$85.00
163-750-24	HUANG, JESSICA	2046 PLATTE	\$85.00
163-750-25	VALENZUELA CESAR & VALENZUELA SANDF	2032 PLATTE	\$85.00
163-750-26	ORNELAS CUEVAS, SERGIO & MARTHA C	2018 PLATTE	\$85.00
163-750-27	LUCERO, AL R & DELIA P	2004 PLATTE	\$85.00
163-750-28	MUTHU, ANANDAKUMAR	1938 PLATTE	\$85.00
163-750-29	MEDINA, CESAR & EMIZABETH U	1930 PLATTE	\$85.00
163-750-30	ESTELL KARLA TR	1922 PLATTE	\$85.00
163-750-31	SOTO, VIVIAN L	1914 PLATTE	\$85.00
163-750-32	SOTO, ANTONIO F	1908 PLATTE	\$85.00
163-750-33	RODRIGUEZ, SONIA	1913 OLD SPANISH	\$85.00
163-750-34	ZEPEDA GUSTAVO JR	1919 OLD SPANISH	\$85.00

6/6/2023

Zone D-1: Bridgeport Trails Landscape Maintenance District
Annual Assessment Roll

APN	OWNER	LOCATION	ACTUAL ASSMT
163-750-35	CORPUZ JAYPEE B	1927 OLD SPANISH	\$85.00
163-750-36	NGUYEN, LOAN N	1935 OLD SPANISH	\$85.00
163-750-37	SINGH, GURMEET & PARAMJIT K TR	1943 OLD SPANISH	\$85.00
163-750-38	DIAZ, MANUEL & PATRICIA S	2001 OLD SPANISH	\$85.00
163-750-39	FRANKLIN RACQUEL LACHELLE	2017 OLD SPANISH	\$85.00
163-750-40	BLAS, MIGUEL	2025 OLD SPANISH	\$85.00
163-750-41	WADE, DAVID E & MICHELLE C	2031 OLD SPANISH	\$85.00
163-750-42	PENEYRA, ANATALIA L	2043 OLD SPANISH	\$85.00
163-750-43	BALLESTEROS, MANUEL & MARTHA	1850 ROGUE	\$85.00
163-750-44	TIQUE, ROGELIO P & MARISSA J	1836 ROGUE	\$85.00
163-750-45	MENDOZA FRANCISCO GERMAN CRUZ ETAL	1822 ROGUE	\$85.00
163-750-46	SUENAGA, LUIS ETAL	1810 ROGUE	\$85.00
163-750-47	SINGH, GURMEET & PARAMJIT TR	1821 LONGDON	\$85.00
163-750-48	TALAROC, JOVELITO G & CHRISTINA D	1833 LONGDON	\$85.00
163-750-49	THEODORE K HUTZ FAMILY LTD PTP	1849 LONGDON	\$85.00
163-750-50	SINGH, GURMEET & PARAMJIT K TR	1857 LONGDON	\$85.00
163-750-52	MENDOZA, VICTOR & ROSE CRUZ	2085 PLATTE	\$85.00
163-760-01	THEODORE K HUTZ FAMILY LTD PTP	2040 OLD SPANISH	\$85.00
163-760-02	SUAREZ, JESUS M & ROSA E PEREZ	2032 OLD SPANISH	\$85.00
163-760-03	LAROT, NELLIE	2024 OLD SPANISH	\$85.00
163-760-04	FARFAN MARTINEZ BRYAN ETAL	2016 OLD SPANISH	\$85.00
163-760-05	COLLADO, CELESTINO S & ANTONINA	2008 OLD SPANISH	\$85.00
163-760-06	WALKER, LEON C	1944 OLD SPANISH	\$85.00
163-760-07	BIGGS, THOMAS JR	1936 OLD SPANISH	\$85.00
163-760-08	OCAPAN, SOCRATES A & JANET B	1928 OLD SPANISH	\$85.00
163-760-09	PRICE, JERRY & ANNETTE PRICE	1920 OLD SPANISH	\$85.00
163-760-10	LOVE RODERICK R JR	1912 OLD SPANISH	\$85.00
163-760-11	SILVA, JOSEPH C	1904 OLD SPANISH	\$85.00
163-760-12	CAZARES, JOAQUIN ADRIAN	1864 ROGUE	\$85.00
163-760-13	SOLLA GABRIEL ANDREW & LOPEZ JOANNA	1865 LONGDON	\$85.00
163-760-14	GUTIERREZ, GREGORIA	1903 LONGDON	\$85.00
163-760-15	VILLALPANDO, VICTOR ETAL	1925 LONGDON	\$85.00
163-760-16	MUFIN, MOHAMMED & SHAIMA	1937 LONGDON	\$85.00
163-760-17	DE ANDA SANDRA S ZAVALA ETAL	1863 BURNEY FALLS	\$85.00
163-760-18	VALLADARES, ROBERTO	1915 BURNEY FALLS	\$85.00
163-760-19	COILTON, EZEL R & KIMBERLY ANN	1929 BURNEY FALLS	\$85.00
163-760-20	SKOBRAK CHARLES E SR & SKOBRAK DONN	1947 BURNEY FALLS	\$85.00
163-760-21	MAHAL, HARSIMRAT SONA TR	1959 BURNEY FALLS	\$85.00
163-760-22	POWELL, JIM JR & MARSHELLE	1971 BURNEY FALLS	\$85.00
163-760-23	GONZALEZ, CESAR	2007 BURNEY FALLS	\$85.00
163-760-24	LOPEZ, FLORENTINO	2015 BURNEY FALLS	\$85.00
163-760-25	LE, HONG	2027 BURNEY FALLS	\$85.00
163-760-26	HOSSAIN FARHANA	2041 BURNEY FALLS	\$85.00
163-760-27	MENDEZ, HECTOR & ROSALVA	2053 BURNEY FALLS	\$85.00
163-760-28	DREAM FLY LLC	2065 BURNEY FALLS	\$85.00
163-760-29	FORTES, ABRAHAM B & PERLITA F	2077 BURNEY FALLS	\$85.00
163-760-30	LO, KIM HO	2088 BURNEY FALLS	\$85.00
163-760-31	DIMAANO, ARIEL R	2076 BURNEY FALLS	\$85.00
163-760-32	ONTREND PROPERTIES & INVESTMENT LLC	2062 BURNEY FALLS	\$85.00
163-760-33	ONTREND PROPERTIES & INVESTMENTS LL	2050 BURNEY FALLS	\$85.00
163-760-34	ALEGRE WINSTON ACOSTA & JUVY OLASO	2038 BURNEY FALLS	\$85.00

6/6/2023

Zone D-1: Bridgeport Trails Landscape Maintenance District
Annual Assessment Roll

APN	OWNER	LOCATION		ACTUAL ASSMT
163-760-35	PRASAD AVINESH & DEVI AJESHNI ETAL	2026	BURNEY FALLS	\$85.00
163-760-36	VISANDE ANGELICA MAE ETAL	2014	BURNEY FALLS	\$85.00
163-760-37	AVILA, JOEL SANCHEZ	2002	BURNEY FALLS	\$85.00
163-760-38	MOHEYUDDIN, GHULAM & LUBNA TR	1958	BURNEY FALLS	\$85.00
163-760-39	BEAS SAUL TR	1946	BURNEY FALLS	\$85.00
163-760-40	ZHOU, XIAOFAN & YUMEI	1922	BURNEY FALLS	\$85.00
163-760-41	REYNAGA JOSE LUIS ETAL & REYNAGA FLO	1910	BURNEY FALLS	\$85.00
163-760-42	HURTADO ERNESTO ETAL	1860	BURNEY FALLS	\$85.00
163-760-43	JACKSON, TOPEKA	1834	BURNEY FALLS	\$85.00
163-760-44	TORRES JORGE & CARDENAS SUGGEY SALA	1816	BURNEY FALLS	\$85.00
163-760-45	MANZANO, FERNANDO & ELDA	1802	BURNEY FALLS	\$85.00
163-760-46	MAYORQUIN, EFRAIN L & BRENDA J	1948	LONGDON	\$85.00
163-760-47	MAYEN FAUSTINO & FNU MUJIANA	1934	LONGDON	\$85.00
163-760-48	DALISAY TERENCE MARK VELASQUEZ	1922	LONGDON	\$85.00
163-760-49	CASTELLON, AURELIO S & MARIA V	1908	LONGDON	\$85.00
Total Assessment:				<u>\$27,030.00</u>

6/6/2023

Zone D-3: Bridgeport Trails Units 4 & 5 Landscape Maintenance District
Annual Assessment Roll

APN	OWNER	LOCATION	MAX ASSMT	ACTUAL ASSMT
163-740-01	MACK, SHERRELL D TR	1976 PAJARO	\$296.16	\$246.14
163-740-02	LEMUS, VICENTE A & MARTHA	1964 PAJARO	\$296.16	\$246.14
163-740-03	MBUI ANGELA	1950 PAJARO	\$296.16	\$246.14
163-740-04	VAZQUEZ ABRAHAM V	1604 KYBURZ	\$296.16	\$246.14
163-740-05	GEORGE, MICHAEL & YOLANDA	1610 KYBURZ	\$296.16	\$246.14
163-740-06	IGO INVESTMENTS INC	1618 KYBURZ	\$296.16	\$246.14
163-740-07	MARQUEZ, RAMIRO	1626 KYBURZ	\$296.16	\$246.14
163-740-08	TA, ANTHONY HUY QUANG & DONNA MY	1630 KYBURZ	\$296.16	\$246.14
163-740-09	DILLON, MURRAY JR & LORETTA ETAL	1702 KYBURZ	\$296.16	\$246.14
163-740-10	REYES, CARLOS R JR & EDITH A	1710 KYBURZ	\$296.16	\$246.14
163-740-11	VALIENTE HECTOR & DELGADO JULIA GARI	1716 KYBURZ	\$296.16	\$246.14
163-740-12	WALKER, HAZEL L ETAL	1728 KYBURZ	\$296.16	\$246.14
163-740-13	MIRZA GLORIA	1731 KYBURZ	\$296.16	\$246.14
163-740-14	CANALES, JAIME E & MARIA G	1717 KYBURZ	\$296.16	\$246.14
163-740-15	FUENTES, JUAN JOSE	1711 KYBURZ	\$296.16	\$246.14
163-740-16	ORDONIA, ERICKSON C ETAL	1705 KYBURZ	\$296.16	\$246.14
163-740-17	WU MICHAEL WILLIAM	1633 KYBURZ	\$296.16	\$246.14
163-740-18	RYKHUS STEVEN DUANE & SARAH HO TR	1627 KYBURZ	\$296.16	\$246.14
163-740-19	HO, PHONG ANH & TUYETSUONG	1621 KYBURZ	\$296.16	\$246.14
163-740-20	ALEXANDER, STEPHEN C & MICHELLE	1615 KYBURZ	\$296.16	\$246.14
163-740-21	BUTLER, MARLOW	1609 KYBURZ	\$296.16	\$246.14
163-740-22	LIMON, JESUS ALBERTO & ALICIA	1603 KYBURZ	\$296.16	\$246.14
163-740-23	HILARIO, ALBIN & LIZA	1612 TRUCKEE	\$296.16	\$246.14
163-740-24	ARCEGA, HERMENEGILDA O ETAL	1624 TRUCKEE	\$296.16	\$246.14
163-740-25	LIM PATRICK & JENNIFER	1636 TRUCKEE	\$296.16	\$246.14
163-740-26	LOURM, MAO	1648 TRUCKEE	\$296.16	\$246.14
163-740-27	VILLARADO ISAIAS T HUESCA	1660 TRUCKEE	\$296.16	\$246.14
163-740-28	FREGOSO, ALVARO	1672 TRUCKEE	\$296.16	\$246.14
163-740-29	CLARK STEVEN THOMAS & SYDRIA YVETTE	1684 TRUCKEE	\$296.16	\$246.14
163-740-30	WEAVER, LAVINA R	1706 TRUCKEE	\$296.16	\$246.14
163-740-31	WANG, ZHANGMIN & YANPING TR	1714 TRUCKEE	\$296.16	\$246.14
163-740-32	MARTINEZ, MARCO & JEANNETTE	1722 TRUCKEE	\$296.16	\$246.14
163-740-33	COLLINS, RICHARD K	1730 TRUCKEE	\$296.16	\$246.14
163-740-34	BARBER, SAMUEL D & REGINA Y	1738 TRUCKEE	\$296.16	\$246.14
163-740-35	MEJIA, FERMAN	1846 WASHO	\$296.16	\$246.14
163-740-36	CHAN, PAUL & MEI QIONG	1854 WASHO	\$296.16	\$246.14
163-740-37	HURD, NELSON G & SHARLET	1862 WASHO	\$296.16	\$246.14
163-740-38	BAI, CHUNYAN	1902 WASHO	\$296.16	\$246.14
163-740-39	ZHANG, CLIFF CHENZHI & KATHY XIAOXIA	1914 WASHO	\$296.16	\$246.14
163-740-40	GALAVIZ, SILVIA ETAL	1775 TOIYABE	\$296.16	\$246.14
163-740-41	ECHEVERRIA GILBERTO ETAL	1761 TOIYABE	\$296.16	\$246.14
163-740-42	ROGERS, SARA	1753 TOIYABE	\$296.16	\$246.14
163-740-43	RODRIGUEZ, MARIA E	1739 TOIYABE	\$296.16	\$246.14
163-740-44	MORALES FRANCISCO ETAL	1727 TOIYABE	\$296.16	\$246.14
163-740-45	ROBINSON, MACK & TANTE	1715 TOIYABE	\$296.16	\$246.14
163-740-46	PRADO, FEDERICO & ESPERANZA	1663 TOIYABE	\$296.16	\$246.14
163-740-47	TORRES JESUS VARGAS ETAL	1651 TOIYABE	\$296.16	\$246.14
163-740-48	RIVERA, MARIO F & MARIA LUISA	1637 TOIYABE	\$296.16	\$246.14
163-740-49	SOLIS, IRMA	1623 TOIYABE	\$296.16	\$246.14
163-740-50	PERKINS, ROBBIE SUE ETAL	1607 TOIYABE	\$296.16	\$246.14
163-740-51	ALVARADO, EVA N	1608 TOIYABE	\$296.16	\$246.14
163-740-52	VANG, PI YA PONG	1634 TOIYABE	\$296.16	\$246.14

6/6/2023

Zone D-3: Bridgeport Trails Units 4 & 5 Landscape Maintenance District
Annual Assessment Roll

APN	OWNER	LOCATION	MAX ASSMT	ACTUAL ASSMT
163-740-53	BONGCARON, MIRABELLE ATEs	1648 TOIYABE	\$296.16	\$246.14
163-740-54	LOREDO, MARIA ETAL	1662 TOIYABE	\$296.16	\$246.14
163-740-55	PHEN, ERIC B & JESSICA S	1708 TOIYABE	\$296.16	\$246.14
163-740-56	AGULLANA SHERWIN F & AGULLANA LILYB	1720 TOIYABE	\$296.16	\$246.14
163-740-57	MATTHEWS, MELVIN & RENEE D	1732 TOIYABE	\$296.16	\$246.14
163-740-58	BARRIGA ESTRELLA M ETAL	1750 TOIYABE	\$296.16	\$246.14
163-740-59	PINEDA, APOLINARIO TR	1758 TOIYABE	\$296.16	\$246.14
163-740-60	TARANGO, IRMA	1770 TOIYABE	\$296.16	\$246.14
163-740-61	MARIANO, AUGUSTINE & TONYA	1776 TOIYABE	\$296.16	\$246.14
163-740-62	HAMMETT, ERIC	1782 TOIYABE	\$296.16	\$246.14
163-740-63	POZO, RICARDO & CRISTINA	1955 WASHO	\$296.16	\$246.14
163-740-64	VENTURA, DAVID J & MARIA J TR	1943 WASHO	\$296.16	\$246.14
163-740-65	VIBAL, MARINELA	1929 WASHO	\$296.16	\$246.14
163-740-66	ALEGRIA, MARIA E	1798 BARD	\$296.16	\$246.14
163-740-67	MONTOYA, LUIS HUMBERTO	1855 WASHO	\$296.16	\$246.14
163-740-68	CHOW, BALANCE T & CLARA Y	1847 WASHO	\$296.16	\$246.14
163-740-69	JEFFERS CHANTE	1839 WASHO	\$296.16	\$246.14
163-740-70	WILLIAMS SAMUEL QUAQUAI	1831 WASHO	\$296.16	\$246.14
163-740-71	LI ZHONG HUA & LIN BIN BIN TR	1823 WASHO	\$296.16	\$246.14
163-740-72	DUHAYLONGSOD, REGOR H & ANALIZA	1763 TRUCKEE	\$296.16	\$246.14
163-740-73	NANCYZ LLC	1747 TRUCKEE	\$296.16	\$246.14
163-740-74	AUNG TUN M & ZAW ZIN M	1735 TRUCKEE	\$296.16	\$246.14
163-740-75	LEMONS LEONARD J SR & LEMONS CYNTHIA E	1729 TRUCKEE	\$296.16	\$246.14
163-740-76	LEE, LOUIS	1721 TRUCKEE	\$296.16	\$246.14
163-740-77	BARCELLOS, KEVIN D & TAIVONNA	1713 TRUCKEE	\$296.16	\$246.14
163-740-78	GARCIA WILFRIDO & ACOSTA TAHILY	1707 TRUCKEE	\$296.16	\$246.14
163-740-79	SIERRA, BOLIVAR	1681 TRUCKEE	\$296.16	\$246.14
163-740-80	LAGPACAN DOMINGO S & GINA T	1667 TRUCKEE	\$296.16	\$246.14
163-740-81	BLUNDEN, GREG & PAMELA ETAL	1659 TRUCKEE	\$296.16	\$246.14
163-740-82	MARTINEZ, FELIPE C & ELIZABETH V	1645 TRUCKEE	\$296.16	\$246.14
163-740-83	GAO, ANNA YAOPEI	1631 TRUCKEE	\$296.16	\$246.14
163-740-84	SPRIGGS, DONALD JR & YOLANDA	1619 TRUCKEE	\$296.16	\$246.14
163-740-85	XIONG, DANG ETAL	1611 TRUCKEE	\$296.16	\$246.14
163-740-86	TRIMARK SAN JOAQUIN LLC	1605 TRUCKEE	\$296.16	\$0.00
163-740-87	TRIMARK SAN JOAQUIN LLC	1932 PAJARO	\$296.16	\$0.00
163-750-01	THEODORE K HUTZ FAMILY LTD PTP	1854 LONGDON	\$296.16	\$246.14
163-750-02	MENDEZ, CASIMERO & LEA	1842 LONGDON	\$296.16	\$246.14
163-750-03	CAMARGO DUARTE, JESUS ETAL	1830 LONGDON	\$296.16	\$246.14
163-750-04	KAZNI, AYDAH	1818 LONGDON	\$296.16	\$246.14
163-750-05	AYESH, TAQI AL DEEN T & INAS S	1806 LONGDON	\$296.16	\$246.14
163-750-06	SALCEDO CHRISTIAN & SALCEDO LILIANA J	1807 PLATTE	\$296.16	\$246.14
163-750-07	SANTIAGO ALEJANDRO	1813 PLATTE	\$296.16	\$246.14
163-750-08	LEE, JOHN P & STELLA S	1819 PLATTE	\$296.16	\$246.14
163-750-09	CRISOSTOMO, IVAN JESUS	1825 PLATTE	\$296.16	\$246.14
163-750-10	FERNANDEZ, ARTURO	1831 PLATTE	\$296.16	\$246.14
163-750-11	SOTO, MARTHA P R	1837 PLATTE	\$296.16	\$246.14
163-750-12	HARDY VIVIAN MARIE TR	1903 PLATTE	\$296.16	\$246.14
163-750-13	DELEON, HELEN	1911 PLATTE	\$296.16	\$246.14
163-750-14	CHAVEZ REYNALDO JR & SALCEDO CHAVE	1917 PLATTE	\$296.16	\$246.14
163-750-15	AYALA, ALICIA	1925 PLATTE	\$296.16	\$246.14
163-750-16	VARGAS, MARICELA	1933 PLATTE	\$296.16	\$246.14
163-750-17	STEELE, RUSSELL	1941 PLATTE	\$296.16	\$246.14

6/6/2023

Zone D-3: Bridgeport Trails Units 4 & 5 Landscape Maintenance District
Annual Assessment Roll

APN	OWNER	LOCATION	MAX ASSMT	ACTUAL ASSMT
163-750-18	BROWN, ROBERT ETAL	2003 PLATTE	\$296.16	\$246.14
163-750-19	SANDOVAL ABRAHAM VARGAS & SOLIS M.	2021 PLATTE	\$296.16	\$246.14
163-750-20	SOSA J ALVARO	2037 PLATTE	\$296.16	\$246.14
163-750-21	FULGENCIO, SHARON F ETAL	2053 PLATTE	\$296.16	\$246.14
163-750-23	GREEN RONNIE JR & GREEN KAMIKA SHER	2060 PLATTE	\$296.16	\$246.14
163-750-24	HUANG, JESSICA	2046 PLATTE	\$296.16	\$246.14
163-750-25	VALENZUELA CESAR & VALENZUELA SANDI	2032 PLATTE	\$296.16	\$246.14
163-750-26	ORNELAS CUEVAS, SERGIO & MARTHA C	2018 PLATTE	\$296.16	\$246.14
163-750-27	LUCERO, AL R & DELIA P	2004 PLATTE	\$296.16	\$246.14
163-750-28	MUTHU, ANANDAKUMAR	1938 PLATTE	\$296.16	\$246.14
163-750-29	MEDINA, CESAR & EMIZABETH U	1930 PLATTE	\$296.16	\$246.14
163-750-30	ESTELL KARLA TR	1922 PLATTE	\$296.16	\$246.14
163-750-31	SOTO, VIVIAN L	1914 PLATTE	\$296.16	\$246.14
163-750-32	SOTO, ANTONIO F	1908 PLATTE	\$296.16	\$246.14
163-750-33	RODRIGUEZ, SONIA	1913 OLD SPANISH	\$296.16	\$246.14
163-750-34	ZEPEDA GUSTAVO JR	1919 OLD SPANISH	\$296.16	\$246.14
163-750-35	CORPUZ JAYPEE B	1927 OLD SPANISH	\$296.16	\$246.14
163-750-36	NGUYEN, LOAN N	1935 OLD SPANISH	\$296.16	\$246.14
163-750-37	SINGH, GURMEET & PARAMJIT K TR	1943 OLD SPANISH	\$296.16	\$246.14
163-750-38	DIAZ, MANUEL & PATRICIA S	2001 OLD SPANISH	\$296.16	\$246.14
163-750-39	FRANKLIN RACQUEL LACHELLE	2017 OLD SPANISH	\$296.16	\$246.14
163-750-40	BLAS, MIGUEL	2025 OLD SPANISH	\$296.16	\$246.14
163-750-41	WADE, DAVID E & MICHELLE C	2031 OLD SPANISH	\$296.16	\$246.14
163-750-42	PENEYRA, ANATALIA L	2043 OLD SPANISH	\$296.16	\$246.14
163-750-43	BALLESTEROS, MANUEL & MARTHA	1850 ROGUE	\$296.16	\$246.14
163-750-44	TIQUE, ROGELIO P & MARISSA J	1836 ROGUE	\$296.16	\$246.14
163-750-45	MENDOZA FRANCISCO GERMAN CRUZ ET,	1822 ROGUE	\$296.16	\$246.14
163-750-46	SUENAGA, LUIS ETAL	1810 ROGUE	\$296.16	\$246.14
163-750-47	SINGH, GURMEET & PARAMJIT TR	1821 LONGDON	\$296.16	\$246.14
163-750-48	TALAROC, JOVELITO G & CHRISTINA D	1833 LONGDON	\$296.16	\$246.14
163-750-49	THEODORE K HUTZ FAMILY LTD PTP	1849 LONGDON	\$296.16	\$246.14
163-750-50	SINGH, GURMEET & PARAMJIT K TR	1857 LONGDON	\$296.16	\$246.14
163-750-52	MENDOZA, VICTOR & ROSE CRUZ	2085 PLATTE	\$296.16	\$246.14
163-760-01	THEODORE K HUTZ FAMILY LTD PTP	2040 OLD SPANISH	\$296.16	\$246.14
163-760-02	SUAREZ, JESUS M & ROSA E PEREZ	2032 OLD SPANISH	\$296.16	\$246.14
163-760-03	LAROT, NELLIE	2024 OLD SPANISH	\$296.16	\$246.14
163-760-04	FARFAN MARTINEZ BRYAN ETAL	2016 OLD SPANISH	\$296.16	\$246.14
163-760-05	COLLADO, CELESTINO S & ANTONINA	2008 OLD SPANISH	\$296.16	\$246.14
163-760-06	WALKER, LEON C	1944 OLD SPANISH	\$296.16	\$246.14
163-760-07	BIGGS, THOMAS JR	1936 OLD SPANISH	\$296.16	\$246.14
163-760-08	OCAPAN, SOCRATES A & JANET B	1928 OLD SPANISH	\$296.16	\$246.14
163-760-09	PRICE, JERRY & ANNETTE PRICE	1920 OLD SPANISH	\$296.16	\$246.14
163-760-10	LOVE RODERICK R JR	1912 OLD SPANISH	\$296.16	\$246.14
163-760-11	SILVA, JOSEPH C	1904 OLD SPANISH	\$296.16	\$246.14
163-760-12	CAZARES, JOAQUIN ADRIAN	1864 ROGUE	\$296.16	\$246.14
163-760-13	SOLLA GABRIEL ANDREW & LOPEZ JOANN,	1865 LONGDON	\$296.16	\$246.14
163-760-14	GUTIERREZ, GREGORIA	1903 LONGDON	\$296.16	\$246.14
163-760-15	VILLALPANDO, VICTOR ETAL	1925 LONGDON	\$296.16	\$246.14
163-760-16	MUFIN, MOHAMMED & SHAIMA	1937 LONGDON	\$296.16	\$246.14
163-760-17	DE ANDA SANDRA S ZAVALA ETAL	1863 BURNEY FALLS	\$296.16	\$246.14
163-760-18	VALLADARES, ROBERTO	1915 BURNEY FALLS	\$296.16	\$246.14
163-760-19	COILTON, EZEL R & KIMBERLY ANN	1929 BURNEY FALLS	\$296.16	\$246.14

6/6/2023

Zone D-3: Bridgeport Trails Units 4 & 5 Landscape Maintenance District
Annual Assessment Roll

APN	OWNER	LOCATION	MAX ASSMT	ACTUAL ASSMT
163-760-20	SKOBRAK CHARLES E SR & SKOBRAK DONI	1947 BURNEY FALLS	\$296.16	\$246.14
163-760-21	MAHAL, HARSIMRAT SONA TR	1959 BURNEY FALLS	\$296.16	\$246.14
163-760-22	POWELL, JIM JR & MARSHELLE	1971 BURNEY FALLS	\$296.16	\$246.14
163-760-23	GONZALEZ, CESAR	2007 BURNEY FALLS	\$296.16	\$246.14
163-760-24	LOPEZ, FLORENTINO	2015 BURNEY FALLS	\$296.16	\$246.14
163-760-25	LE, HONG	2027 BURNEY FALLS	\$296.16	\$246.14
163-760-26	HOSSAIN FARHANA	2041 BURNEY FALLS	\$296.16	\$246.14
163-760-27	MENDEZ, HECTOR & ROSALVA	2053 BURNEY FALLS	\$296.16	\$246.14
163-760-28	DREAM FLY LLC	2065 BURNEY FALLS	\$296.16	\$246.14
163-760-29	FORTES, ABRAHAM B & PERLITA F	2077 BURNEY FALLS	\$296.16	\$246.14
163-760-30	LO, KIM HO	2088 BURNEY FALLS	\$296.16	\$246.14
163-760-31	DIMAANO, ARIEL R	2076 BURNEY FALLS	\$296.16	\$246.14
163-760-32	ONTREND PROPERTIES & INVESTMENT LLC	2062 BURNEY FALLS	\$296.16	\$246.14
163-760-33	ONTREND PROPERTIES & INVESTMENTS LI	2050 BURNEY FALLS	\$296.16	\$246.14
163-760-34	ALEGRE WINSTON ACOSTA & JUVY OLASO	2038 BURNEY FALLS	\$296.16	\$246.14
163-760-35	PRASAD AVINESH & DEVI AJESHNI ETAL	2026 BURNEY FALLS	\$296.16	\$246.14
163-760-36	VISANDE ANGELICA MAE ETAL	2014 BURNEY FALLS	\$296.16	\$246.14
163-760-37	AVILA, JOEL SANCHEZ	2002 BURNEY FALLS	\$296.16	\$246.14
163-760-38	MOHEYUDDIN, GHULAM & LUBNA TR	1958 BURNEY FALLS	\$296.16	\$246.14
163-760-39	BEAS SAUL TR	1946 BURNEY FALLS	\$296.16	\$246.14
163-760-40	ZHOU, XIAOFAN & YUMEI	1922 BURNEY FALLS	\$296.16	\$246.14
163-760-41	REYNAGA JOSE LUIS ETAL & REYNAGA FLC	1910 BURNEY FALLS	\$296.16	\$246.14
163-760-42	HURTADO ERNESTO ETAL	1860 BURNEY FALLS	\$296.16	\$246.14
163-760-43	JACKSON, TOPEKA	1834 BURNEY FALLS	\$296.16	\$246.14
163-760-44	TORRES JORGE & CARDENAS SUGGEY SALV	1816 BURNEY FALLS	\$296.16	\$246.14
163-760-45	MANZANO, FERNANDO & ELDA	1802 BURNEY FALLS	\$296.16	\$246.14
163-760-46	MAYORQUIN, EFRAIN L & BRENDA J	1948 LONGDON	\$296.16	\$246.14
163-760-47	MAYEN FAUSTINO & FNU MUJIANA	1934 LONGDON	\$296.16	\$246.14
163-760-48	DALISAY TERENCE MARK VELASQUEZ	1922 LONGDON	\$296.16	\$246.14
163-760-49	CASTELLON, AURELIO S & MARIA V	1908 LONGDON	\$296.16	\$246.14

Total Assessment: \$45,289.76

6/6/2023

Zone D-4: Calaveras Estates Unit 2 Landscape Maintenance District
Annual Assessment Roll

APN	OWNER	LOCATION	MAX ASSMT	ACTUAL ASSMT
115-300-02	MODESTO ROSELLE LLC	4204 ALVARADO	\$1,410.80	\$0.00
115-360-01	LUIS, ERIC M & AMETHYST M	909 ELENA	\$1,410.80	\$131.56
115-360-02	CUNNINGHAM, STEVEN A & RAMONA TR	921 ELENA	\$1,410.80	\$131.56
115-360-03	CASTILLO, VANESSA	933 ELENA	\$1,410.80	\$131.56
115-360-04	ROS, ROTH ETAL	945 ELENA	\$1,410.80	\$131.56
115-360-05	SENEGOR, MORIS TR	957 ELENA	\$1,410.80	\$131.56
115-360-06	HERNANDEZ, RAFAEL & OTILIA	969 ELENA	\$1,410.80	\$131.56
115-360-07	REYES, RODRIGO MENDEZ & SUSANA SAN	4028 AMELIA	\$1,410.80	\$131.56
115-360-08	CASTRO, JOSE CARLOS SEDANO & BLANCA	4020 AMELIA	\$1,410.80	\$131.56
115-360-09	KONG, SATHA ETAL	4012 AMELIA	\$1,410.80	\$131.56
115-360-10	MONTELONGO, ENRIQUE & ANA R PEREZ	4004 AMELIA	\$1,410.80	\$131.56
115-360-11	RUBINO FRANK	3956 AMELIA	\$1,410.80	\$131.56
115-360-12	ALI IRSAD S & MAGDALENA MA	3944 AMELIA	\$1,410.80	\$131.56
115-360-13	URBINA, WILFREDO ETAL	3932 AMELIA	\$1,410.80	\$131.56
115-360-14	ESTRADA, HENRY JR & DENISE M	3918 AMELIA	\$1,410.80	\$131.56
115-360-15	THOMPSON LATOYA D T	3906 AMELIA	\$1,410.80	\$131.56
115-360-16	DHILLON, PUNINDER S & JASWANT	3903 AMELIA	\$1,410.80	\$131.56
115-360-17	MIRAMONTES MEDINA, ANDRES	3911 MONIQUE	\$1,410.80	\$131.56
115-360-18	PEREZ, IVAN TRUJILLO	3919 MONIQUE	\$1,410.80	\$131.56
115-360-19	HOWARD, JANICE LANETTE	3927 MONIQUE	\$1,410.80	\$131.56
115-360-20	SOM, VICK J	3902 ALVARADO	\$1,410.80	\$131.56
115-360-21	DEL RIO, SAMMARTINO	3935 MONIQUE	\$1,410.80	\$131.56
115-360-22	NGUYEN, YEN	3916 MONIQUE	\$1,410.80	\$131.56
115-360-23	KIBBY ROAD LLC	3908 MONIQUE	\$1,410.80	\$131.56
115-360-24	REGALADO VILLADO JR & HILARY M TR	3984 MONIQUE	\$1,410.80	\$131.56
115-360-25	GIBBS, RICHARD & PAMELA S TR	3978 MONIQUE	\$1,410.80	\$131.56
115-360-26	DAVIS, MELCHISEDEC	3943 MONIQUE	\$1,410.80	\$131.56
115-360-27	TRAN, KHEVIN ETAL	3951 MONIQUE	\$1,410.80	\$131.56
115-360-28	ALCARAZ, ALICIA MELCHOR	3959 MONIQUE	\$1,410.80	\$131.56
115-360-29	EASTERBROOKS, CLAYTON	3952 ALVARADO	\$1,410.80	\$131.56
115-360-30	PIPPENGER, KELLY	3964 ALVARADO	\$1,410.80	\$131.56
115-360-31	MCDONALD, MICHAEL	3967 MONIQUE	\$1,410.80	\$131.56
115-360-32	URREA, JOSE DAVID	3975 MONIQUE	\$1,410.80	\$131.56
115-360-33	FLORES, STEVE D JR & MARISSA G	4005 AMELIA	\$1,410.80	\$131.56
115-360-34	BOU, PHUN	4011 AMELIA	\$1,410.80	\$131.56
115-360-35	REGALADO VILLADO JR & HILARY M TR	4023 AMELIA	\$1,410.80	\$131.56
115-360-36	DELGADO, ALEJANDRO & ALMA	944 ELENA	\$1,410.80	\$131.56
115-360-37	STERNI, DANNY R	930 ELENA	\$1,410.80	\$131.56
115-360-38	SENEGOR, MORIS	4022 ALVARADO	\$1,410.80	\$131.56
115-370-01	NARANJO JUAN GUERRERO ETAL	4148 ALVARADO	\$1,410.80	\$131.56
115-370-02	CHAMPION GRACE	4140 ALVARADO	\$1,410.80	\$131.56
115-370-03	GONZALEZ ELVIA	4132 ALVARADO	\$1,410.80	\$131.56
115-370-04	ESQUIVEL, ARMANDO	911 ALVARADO	\$1,410.80	\$131.56

6/6/2023

Zone D-4: Calaveras Estates Unit 2 Landscape Maintenance District
Annual Assessment Roll

APN	OWNER	LOCATION	MAX ASSMT	ACTUAL ASSMT
115-370-05	MILES WILLIAM III & BROWN MILES MERC	919 ALVARADO	\$1,410.80	\$131.56
115-370-06	SIANO, WILSON & NECYL H	927 ALVARADO	\$1,410.80	\$131.56
115-370-07	BURGOS, MAXIMO JR & JANIFER L	935 ALVARADO	\$1,410.80	\$131.56
115-370-08	MORENO LUIS PEREZ & PEREZ ROMELIA J	943 ALVARADO	\$1,410.80	\$131.56
115-370-09	MAYO TERESA DELA PENA & MANZANO JF	951 ALVARADO	\$1,410.80	\$131.56
115-370-10	ZAMORA ANDRES & YESENIA	959 ALVARADO	\$1,410.80	\$131.56
115-370-11	THOMAS WILEY J III & AMANDA N	956 ALVARADO	\$1,410.80	\$131.56
115-370-12	DIAZ TIMOTHY R ETAL	948 ALVARADO	\$1,410.80	\$131.56
115-370-13	RIVERA MARIA L	940 ALVARADO	\$1,410.80	\$131.56
115-370-14	LUCAS JOHNATHAN	932 ALVARADO	\$1,410.80	\$131.56
115-370-15	HERNANDEZ OSBALDO & DAISY PIEDRA	924 ALVARADO	\$1,410.80	\$131.56
115-370-16	MARTINEZ BRANDO E CAMACHO	916 ALVARADO	\$1,410.80	\$131.56
115-370-17	FRIESEN TAMMY	4102 ALVARADO	\$1,410.80	\$131.56
115-380-01	JUANITAS JOEL D & JUANITAS JENNIFER L	832 FARGO	\$1,410.80	\$131.56
115-380-02	TERRY ROMELLE A & TERRY JASMINE A	824 FARGO	\$1,410.80	\$131.56
115-380-03	WALTON KEITH D	816 FARGO	\$1,410.80	\$131.56
115-380-04	MAN JOHNNY TRI & MAN NANCY L	808 FARGO	\$1,410.80	\$131.56
115-380-05	HARROLD ANITA K	734 FARGO	\$1,410.80	\$131.56
115-380-06	ARREOLA JUAN ALBERTO & ERICA	726 FARGO	\$1,410.80	\$131.56
115-380-07	CABARIOS ARMAN M	718 FARGO	\$1,410.80	\$131.56
115-380-08	MARTIN BOBBY G & ROBINSON ISHA N	710 FARGO	\$1,410.80	\$131.56
115-380-09	ALSTON AMBRIA	702 FARGO	\$1,410.80	\$131.56
115-380-10	HUYNH HONG THANH TR	654 FARGO	\$1,410.80	\$131.56
115-380-11	MOLINA RICO	646 FARGO	\$1,410.80	\$131.56
115-380-12	ARROYO ISRAEL SALVADOR & ARROYO AN	638 FARGO	\$1,410.80	\$131.56
115-380-13	HARROLD WALTERS CHRISTOPHER D & HA	630 FARGO	\$1,410.80	\$131.56
115-380-14	MODESTO MABLE LLC	629 FARGO	\$1,410.80	\$131.56
115-380-15	GARCIA FRITZ ELGIN	637 FARGO	\$1,410.80	\$131.56
115-380-16	TANG FRANK Y & LIU XIAOLING	645 FARGO	\$1,410.80	\$131.56
115-380-17	RUIZ EMANUEL	653 FARGO	\$1,410.80	\$131.56
115-380-18	GUITRON HECTOR COBIAN ETAL	701 FARGO	\$1,410.80	\$131.56
115-380-19	CRUZ, MARY A	709 FARGO	\$1,410.80	\$131.56
115-380-20	MOODY, DOLORIS	717 FARGO	\$1,410.80	\$131.56
115-380-21	VINCENT DEANNA M	725 FARGO	\$1,410.80	\$131.56
115-380-22	GAO YANLING	730 SPIROU	\$1,410.80	\$131.56
115-380-23	FERNANDEZ GENARO A & FERNANDEZ NO	722 SPIROU	\$1,410.80	\$131.56
115-380-24	YUAN XIANGLONG & XING MEIHONG	714 SPIROU	\$1,410.80	\$131.56
115-380-25	SAMARA HASEM M & EL RAJABI JOUMAN	706 SPIROU	\$1,410.80	\$131.56
115-380-26	BRACKSIECK, GREGORY A	668 SPIROU	\$1,410.80	\$131.56
115-380-27	BRYANT, SHARNETTE	652 SPIROU	\$1,410.80	\$131.56
115-380-28	FAVELA, RICARDO	644 SPIROU	\$1,410.80	\$131.56
115-380-29	NEWKIRK, DIANA M	636 SPIROU	\$1,410.80	\$131.56
115-380-30	MODESTO MABLE LLC	635 SPIROU	\$1,410.80	\$131.56

6/6/2023

Zone D-4: Calaveras Estates Unit 2 Landscape Maintenance District
Annual Assessment Roll

APN	OWNER	LOCATION	MAX ASSMT	ACTUAL ASSMT
115-380-31	JARAMILLO VINCENT G & JARAMILLO PERL 643	SPIROU	\$1,410.80	\$131.56
115-380-32	DESAMPARADO REYNALDO T JR & PASTOR 651	SPIROU	\$1,410.80	\$131.56
115-380-33	HAM DANIEL L	667 SPIROU	\$1,410.80	\$131.56
115-380-34	WILLIAMS ONETHA	705 SPIROU	\$1,410.80	\$131.56
115-380-35	URREA, GLENN R & ARACELI DE ALBA	713 SPIROU	\$1,410.80	\$131.56
115-380-36	CERDA BLANCA D	721 SPIROU	\$1,410.80	\$131.56
115-380-37	GONZALEZ JULIAN	729 SPIROU	\$1,410.80	\$131.56
115-380-38	RANGEL LUCATERO, JOSE M & ELIZABETH	734 BEELER	\$1,410.80	\$131.56
115-380-39	HASTINGS, JEANNE TR	726 BEELER	\$1,410.80	\$131.56
115-380-40	HASTINGS, JEANNE TR	718 BEELER	\$1,410.80	\$131.56
115-380-41	MARTIN, TINAMARIE M	710 BEELER	\$1,410.80	\$131.56
115-380-42	JACOBO, SAMUEL ETAL	650 BEELER	\$1,410.80	\$131.56
115-380-43	HURTADO, SERGIO & NORMA	642 BEELER	\$1,410.80	\$131.56
115-380-44	CLARK JOHNNY JR	634 BEELER	\$1,410.80	\$131.56
115-380-45	WEBB, CHARLES C & RAQUEL A	626 BEELER	\$1,410.80	\$131.56
115-380-46	MODESTO MABLE LLC	625 BEELER	\$1,410.80	\$131.56
115-380-47	SNGUON JOHNNY	633 BEELER	\$1,410.80	\$131.56
115-380-48	CARRANZA MIGUEL ANGEL LARA	641 BEELER	\$1,410.80	\$131.56
115-380-49	LE TUAN Q & LE DAISY ARABELLE	649 BEELER	\$1,410.80	\$131.56
115-380-50	REYES MARIE Y ETAL	657 BEELER	\$1,410.80	\$131.56
115-380-51	URIAS MATTHEW LOUIS	711 BEELER	\$1,410.80	\$131.56
115-380-52	FORD REGINALD & FORD LARAEA	719 BEELER	\$1,410.80	\$131.56
115-380-53	DE FLORES ROXANA DEL CARMEN MAYEN	727 BEELER	\$1,410.80	\$131.56
115-380-54	RIOS MIGUEL RENTERIA ETAL	735 BEELER	\$1,410.80	\$131.56
115-380-55	DHANOTA SINGH SONIA	743 BEELER	\$1,410.80	\$131.56
115-380-56	WILLIAMS ZACHARY M	809 BEELER	\$1,410.80	\$131.56
115-380-57	GONZALEZ CARLOS & PENALOZA GLORIA J	821 BEELER	\$1,410.80	\$131.56
115-380-58	RUSSELL SASHA	833 BEELER	\$1,410.80	\$131.56
115-380-59	CASTREJON LUIS ALBERTO	845 BEELER	\$1,410.80	\$131.56
115-380-60	FABAY MICHAEL G & FABAY XENIA CATHRI	4267 ALVARADO	\$1,410.80	\$131.56
115-380-61	VEGA MARGIE A FONSECA	4259 ALVARADO	\$1,410.80	\$131.56
115-380-62	YUAN XIANGLONG & XING MEIHONG	4251 ALVARADO	\$1,410.80	\$131.56
115-380-63	VILLAITA JOSE A CASTILLO & LUCIANO LIZE	4243 ALVARADO	\$1,410.80	\$131.56
115-380-64	CHONG EDDY & CHONG EMILY S	4235 ALVARADO	\$1,410.80	\$131.56
115-380-65	PESA KRISTOFER IAN K & BISARRA SHERYL	4227 ALVARADO	\$1,410.80	\$131.56
115-380-66	YUAN, XIANGLONG & MEIHONG	4219 ALVARADO	\$1,410.80	\$131.56
115-380-67	YUAN XIANGLONG & XING MEIHONG	4211 ALVARADO	\$1,410.80	\$131.56
115-380-68	AYERS MONIQUE D	4203 ALVARADO	\$1,410.80	\$131.56
115-380-69	SCOGGINS MYEISHA	4206 STEPHANIE	\$1,410.80	\$131.56
115-380-70	WILLIAMS ROBERT ETAL	4214 STEPHANIE	\$1,410.80	\$131.56
115-380-71	ROBINSON VIRGINIA LENORA	4222 STEPHANIE	\$1,410.80	\$131.56
115-380-72	BATES JOSHUA & BATES ABIGAIL	4230 STEPHANIE	\$1,410.80	\$131.56
115-380-73	GARING JANNAH SEGUNDINA A	4238 STEPHANIE	\$1,410.80	\$131.56

6/6/2023

Zone D-4: Calaveras Estates Unit 2 Landscape Maintenance District
Annual Assessment Roll

APN	OWNER	LOCATION	MAX ASSMT	ACTUAL ASSMT
115-380-74	COLEMAN BRUNELLA A	4246 STEPHANIE	\$1,410.80	\$131.56
115-380-75	APPLIN ERIK MARIQUIESE	4254 STEPHANIE	\$1,410.80	\$131.56
115-380-76	GONZALEZ BLANCA A	4262 STEPHANIE	\$1,410.80	\$131.56
115-380-77	NOVICKI KEVIN J & IVERSON ERICA	4270 STEPHANIE	\$1,410.80	\$131.56

Total Assessment: \$17,365.92

6/6/2023

Zone D-6: Moss Gardens Landscape Maintenance District
Annual Assessment Roll

APN	OWNER	LOCATION	MAX ASSMT	ACTUAL ASSMT
163-780-01	PEREZ ISABEL	1647 SILVERSHIRE	\$576.35	\$13.48
163-780-02	MARTINEZ ALEJANDRO ETAL	1641 SILVERSHIRE	\$576.35	\$13.48
163-780-03	HILL JAMAL RASHAD & TANAN DENISE	1635 SILVERSHIRE	\$576.35	\$13.48
163-780-04	VANG MAI LEE ETAL	1629 SILVERSHIRE	\$576.35	\$13.48
163-780-05	CHILDS STARLA R	1623 SILVERSHIRE	\$576.35	\$13.48
163-780-06	BALENDO SHIRLEY ETAL	1617 SILVERSHIRE	\$576.35	\$13.48
163-780-07	WILLIAMS SHAWNTEL	1611 SILVERSHIRE	\$576.35	\$13.48
163-780-08	MOSS GARDENS OWNERS ASSN	1605 SILVERSHIRE	\$576.35	\$0.00
163-780-09	OSUNA ALEJANDRA	1612 SILVERSHIRE	\$576.35	\$13.48
163-780-10	MCCAN TRACEY LASEAN	1618 SILVERSHIRE	\$576.35	\$13.48
163-780-11	MONTANEZ JUSTIN ETAL	1624 SILVERSHIRE	\$576.35	\$13.48
163-780-12	REYES CARLOS ALBERTO MIRANDA	1630 SILVERSHIRE	\$576.35	\$13.48
163-780-13	DELACRUZ JULIO ANGELO D & PENAS D	1636 SILVERSHIRE	\$576.35	\$13.48
163-780-14	STAKE TISA	1642 SILVERSHIRE	\$576.35	\$13.48
163-780-15	BAPTISTE ALESHA ELOIS	1648 SILVERSHIRE	\$576.35	\$13.48
163-780-16	REED VENUS STAR	1657 MOSS GARDEN	\$576.35	\$13.48
163-780-17	CERVANTES SUGHEY ELENA ETAL	1649 MOSS GARDEN	\$576.35	\$13.48
163-780-18	WANG QI & LI PING	1641 MOSS GARDEN	\$576.35	\$13.48
163-780-19	LE TOMMY	1633 MOSS GARDEN	\$576.35	\$13.48
163-780-20	ORDONIO, EYGENE ALVAREZ TR	1625 MOSS GARDEN	\$576.35	\$13.48
163-780-21	GODFREY, TIFFANY M	1617 MOSS GARDEN	\$576.35	\$13.48
163-780-22	ALVARADO HORIZON ARISTIDES V & JEI	1609 MOSS GARDEN	\$576.35	\$13.48
163-780-23	MOSS GARDENS OWNERS ASSN	1603 MOSS GARDEN	\$576.35	\$0.00
163-780-24	MCCOWAN LEE WILLIAM	1602 MOSS GARDEN	\$576.35	\$13.48
163-780-25	HIDALGO ENZO RENATO & MORALES C	1608 MOSS GARDEN	\$576.35	\$13.48
163-780-26	BARRETTO MICHAEL	1443 HEATHWICK	\$576.35	\$13.48
163-780-27	PAELLA AISHA	1435 HEATHWICK	\$576.35	\$13.48
163-780-28	OSANA PHILIP TOMAS & MARIA CHRIST	1427 HEATHWICK	\$576.35	\$13.48
163-780-29	WRIGHT, LISA DIANE	1436 HEATHWICK	\$576.35	\$13.48
163-780-30	K HOVNANIAN AT CHARTER WAY LLC	1437 ROCK CAP	\$576.35	\$13.48
163-780-31	LUNA, RUBEN M SR & MARISSA B	1428 HEATHWICK	\$576.35	\$13.48
163-780-32	K HOVNANIAN AT CHARTER WAY LLC	1429 ROCK CAP	\$576.35	\$13.48
163-780-33	COLLINS, JASON C & JANDY M	1420 HEATHWICK	\$576.35	\$13.48
163-780-34	K HOVNANIAN AT CHARTER WAY LLC	1421 ROCK CAP	\$576.35	\$13.48
163-780-35	MCGILL LAWRENCE CURTIS	1412 HEATHWICK	\$576.35	\$13.48
163-780-36	K HOVNANIAN AT CHARTER WAY LLC	1413 ROCK CAP	\$576.35	\$13.48
163-780-37	K HOVNANIAN AT CHARTER WAY LLC	1404 HEATHWICK	\$576.35	\$13.48
163-780-38	K HOVNANIAN AT CHARTER WAY LLC	1405 ROCK CAP	\$576.35	\$13.48
163-780-39	CHANSILAPHET QUENTIN VANHXAL	1419 HEATHWICK	\$576.35	\$13.48
163-780-40	SMITH, ADRIAN DWIGHT	1411 HEATHWICK	\$576.35	\$13.48
163-780-41	SALAWU KAMARU	1403 HEATHWICK	\$576.35	\$13.48
163-780-42	TORRES DANIEL INOCENCIO ETAL	1635 CROSSBOW	\$576.35	\$13.48
163-780-43	GARAZA DANTE ANCHETA JR & MICHEL	1627 CROSSBOW	\$576.35	\$13.48
163-780-44	BOOTH TERRI LYNN	1619 CROSSBOW	\$576.35	\$13.48
163-780-45	BRISCOE IV ALLEN P ETAL	1611 CROSSBOW	\$576.35	\$13.48
163-780-46	MOSS GARDENS OWNERS ASSN	1603 CROSSBOW	\$576.35	\$0.00
163-780-47	CANO ALBERTO JR ETAL	1604 CROSSBOW	\$576.35	\$13.48
163-780-48	SINGH VIKRAMJIT ETAL	1601 CAMEO	\$576.35	\$13.48
163-780-49	RIVERS ERVIN E & MARTA OLIVIA	1607 CAMEO	\$576.35	\$13.48
163-780-50	GILL GURVIR KAUR ETAL	1613 CAMEO	\$576.35	\$13.48
163-780-51	PATRICK ALISHA-ANGELA MARTEEN	1619 CAMEO	\$576.35	\$13.48
163-780-52	SEBLEGA KIRUBEL KASSA & WOLDE TSA	1625 CAMEO	\$576.35	\$13.48

6/6/2023

Zone D-6: Moss Gardens Landscape Maintenance District
Annual Assessment Roll

APN	OWNER	LOCATION	MAX ASSMT	ACTUAL ASSMT
163-780-53	SILVA RODRIGO CALDERON	1631 CAMEO	\$576.35	\$13.48
163-780-54	MAGBUAL MICHIEL AGATEP	1637 CAMEO	\$576.35	\$13.48
163-780-55	HER TA & KUE KAO LEE	1643 CAMEO	\$576.35	\$13.48
163-780-56	PADILLA CEFERINA ROSE	1649 CAMEO	\$576.35	\$13.48
163-780-57	MASSE JAZMIN VALDIVIESO	1655 CAMEO	\$576.35	\$13.48
163-780-58	DORE CHARITO CANATOY	1703 CAMEO	\$576.35	\$13.48
163-780-59	LINYARD KIMBERLY RAE	1702 CROSSBOW	\$576.35	\$13.48
163-780-60	MOSLEY KAWANA	1668 CROSSBOW	\$576.35	\$13.48
163-780-61	HERRERA RODOLFO JR	1660 CROSSBOW	\$576.35	\$13.48
163-780-62	BENAVIDEZ ALADIN CABERO & PRECIO	1652 CROSSBOW	\$576.35	\$13.48
163-780-63	RIOS AURELIO REGIS & YOHANA ELIZAB	1644 CROSSBOW	\$576.35	\$13.48
163-780-64	GAVIOLA DAVE SANTOS & EUNICE KRIE	1636 CROSSBOW	\$576.35	\$13.48
163-780-65	JOHNSON WALTER	1628 CROSSBOW	\$576.35	\$13.48
163-780-66	BROWN MEGAN ANNE	1620 CROSSBOW	\$576.35	\$13.48
163-780-67	DILWORTH COURTNEY	1612 CROSSBOW	\$576.35	\$13.48
163-790-01	QUINES, GRACE	1745 SILVERSHIRE	\$576.35	\$13.48
163-790-02	FISHER YAEL E	1739 SILVERSHIRE	\$576.35	\$13.48
163-790-03	ALFONSO MANUEL B & BULIGON OZAN	1733 SILVERSHIRE	\$576.35	\$13.48
163-790-04	MEDINA, ROSALIO & LEONOR	1727 SILVERSHIRE	\$576.35	\$13.48
163-790-05	LINDO YOLANDA CLARA	1721 SILVERSHIRE	\$576.35	\$13.48
163-790-06	VENTURA SERGIO DE JESUS & DE VENT	1715 SILVERSHIRE	\$576.35	\$13.48
163-790-07	MOUNGLE TAMIKA ETAL	1709 SILVERSHIRE	\$576.35	\$13.48
163-790-08	KIBBY ROAD LLC	1703 SILVERSHIRE	\$576.35	\$13.48
163-790-09	BASANT, PRAVEENA	1667 SILVERSHIRE	\$576.35	\$13.48
163-790-10	HOANG ANH THU T	1659 SILVERSHIRE	\$576.35	\$13.48
163-790-11	BROWN KAMIKA K	1653 SILVERSHIRE	\$576.35	\$13.48
163-790-12	MEEKS TAVIO T	1654 SILVERSHIRE	\$576.35	\$13.48
163-790-13	OLIPHANT AQUILA	1660 SILVERSHIRE	\$576.35	\$13.48
163-790-14	SANTOSO RUDY & WONG YOKE LAN	1668 SILVERSHIRE	\$576.35	\$13.48
163-790-15	HAM SARIM ETAL	1704 SILVERSHIRE	\$576.35	\$13.48
163-790-16	CLAYTON KELLY C	1710 SILVERSHIRE	\$576.35	\$13.48
163-790-17	WILLIAMS, DARIUS TODD	1716 SILVERSHIRE	\$576.35	\$13.48
163-790-18	GARCIA CARLOS ALFONSO & ANITA	1722 SILVERSHIRE	\$576.35	\$13.48
163-790-19	ORBE FERNANDO VENEGAS	1728 SILVERSHIRE	\$576.35	\$13.48
163-790-20	ZHAO, JING & RONGPING	1734 SILVERSHIRE	\$576.35	\$13.48
163-790-21	LUNA GABRIEL JR	1740 SILVERSHIRE	\$576.35	\$13.48
163-790-22	CODNER, ALBERT & MORINE	1746 SILVERSHIRE	\$576.35	\$13.48
163-790-23	PINEDA GAYTAN NOEL & RICO MARIA C	1765 MOSS GARDEN	\$576.35	\$13.48
163-790-24	LACONSAY, ERIC S & GENALIN E	1757 MOSS GARDEN	\$576.35	\$13.48
163-790-25	GLIEBE, CHARLES	1749 MOSS GARDEN	\$576.35	\$13.48
163-790-26	ZHANG LIANLIAN	1741 MOSS GARDEN	\$576.35	\$13.48
163-790-27	YANG, XIAOHONG & YUAN TR	1733 MOSS GARDEN	\$576.35	\$13.48
163-790-28	AJAYI WILLIE	1725 MOSS GARDEN	\$576.35	\$13.48
163-790-29	ASCENCIO ANDREA	1717 MOSS GARDEN	\$576.35	\$13.48
163-790-30	ADKINS MARGO	1709 MOSS GARDEN	\$576.35	\$13.48
163-790-31	WORLEY KYLE KENNETH & BRITTNEY M	1681 MOSS GARDEN	\$576.35	\$13.48
163-790-32	GARCIA LIZBETH MARIELA SANTANA ET	1673 MOSS GARDEN	\$576.35	\$13.48
163-790-33	MORRIS CHARLES ANTELL & SOPHIA LY	1665 MOSS GARDEN	\$576.35	\$13.48
163-790-34	K HOVNIANIAN AT CHARTER WAY LLC	1438 ROCK CAP	\$576.35	\$13.48
163-790-35	K HOVNIANIAN AT CHARTER WAY LLC	1430 ROCK CAP	\$576.35	\$13.48
163-790-36	GARCIA LINDA B	1422 ROCK CAP	\$576.35	\$13.48
163-790-37	MATHIS, CHARLES II	1414 ROCK CAP	\$576.35	\$13.48

6/6/2023

Zone D-6: Moss Gardens Landscape Maintenance District
Annual Assessment Roll

APN	OWNER	LOCATION	MAX ASSMT	ACTUAL ASSMT
163-790-38	TSHIUNZA, MBIYE KALALA & MARILYN	1406 ROCK CAP	\$576.35	\$13.48
163-790-39	K HOVNIANIAN AT CHARTER WAY LLC	1439 WILLOWEDGE	\$576.35	\$13.48
163-790-40	K HOVNIANIAN AT CHARTER WAY LLC	1431 WILLOWEDGE	\$576.35	\$13.48
163-790-41	K HOVNIANIAN AT CHARTER WAY LLC	1423 WILLOWEDGE	\$576.35	\$13.48
163-790-42	K HOVNIANIAN AT CHARTER WAY LLC	1415 WILLOWEDGE	\$576.35	\$13.48
163-790-43	K HOVNIANIAN AT CHARTER WAY LLC	1407 WILLOWEDGE	\$576.35	\$13.48
163-790-44	K HOVNIANIAN AT CHARTER WAY LLC	1408 WILLOWEDGE	\$576.35	\$13.48
163-790-45	K HOVNIANIAN AT CHARTER WAY LLC	1416 WILLOWEDGE	\$576.35	\$13.48
163-790-46	K HOVNIANIAN AT CHARTER WAY LLC	1424 WILLOWEDGE	\$576.35	\$13.48
163-790-47	K HOVNIANIAN AT CHARTER WAY LLC	1432 WILLOWEDGE	\$576.35	\$13.48
163-790-48	K HOVNIANIAN AT CHARTER WAY LLC	1440 WILLOWEDGE	\$576.35	\$13.48
163-790-49	K HOVNIANIAN AT CHARTER WAY LLC	1441 DELTA RIVER	\$576.35	\$13.48
163-790-50	K HOVNIANIAN AT CHARTER WAY LLC	1433 DELTA RIVER	\$576.35	\$13.48
163-790-51	K HOVNIANIAN AT CHARTER WAY LLC	1425 DELTA RIVER	\$576.35	\$13.48
163-790-52	K HOVNIANIAN AT CHARTER WAY LLC	1417 DELTA RIVER	\$576.35	\$13.48
163-790-53	K HOVNIANIAN AT CHARTER WAY LLC	1409 DELTA RIVER	\$576.35	\$13.48
163-790-54	HAND-CANNON DEVIN TORREY JR	1766 CROSSBOW	\$576.35	\$13.48
163-790-55	SEGOVIANO PAULO ARTURO CONTRER	1758 CROSSBOW	\$576.35	\$13.48
163-790-56	CARROLL MALCOLM LERON & THOMAS	1750 CROSSBOW	\$576.35	\$13.48
163-790-57	WOODS WAKISHA C	1742 CROSSBOW	\$576.35	\$13.48
163-790-58	RACHAL CHARLANDRA	1734 CROSSBOW	\$576.35	\$13.48
163-790-59	WILSON JOYCE WRIGHT	1726 CROSSBOW	\$576.35	\$13.48
163-790-60	EAR AMY VANDY ETAL	1718 CROSSBOW	\$576.35	\$13.48
163-790-61	ALFARO REGINO GABRIEL & AMANDA M	1710 CROSSBOW	\$576.35	\$13.48
163-790-62	TALOA MARIAH LEIKINI FA ALETUPU	1709 CAMEO	\$576.35	\$13.48
163-790-63	VEA STEPHEN NICOLAS & AURORA MOI	1715 CAMEO	\$576.35	\$13.48
163-790-64	HOUSTON VANESSA DIANE ETAL	1721 CAMEO	\$576.35	\$13.48
163-790-65	DAVIS NICOLE N	1727 CAMEO	\$576.35	\$13.48
163-790-66	JACKSON JOANN WRIGHT	1733 CAMEO	\$576.35	\$13.48
163-790-67	RUTHERFORD VERNETTA PATRICE	1739 CAMEO	\$576.35	\$13.48
163-790-68	HUSSAIN SARFAZ & HUSSEIN ROBINA F.	1745 CAMEO	\$576.35	\$13.48
163-790-69	JOHNSON STACIA LARISSA	1751 CAMEO	\$576.35	\$13.48
163-800-01	MOSS GARDENS OWNERS ASSN	1606 SILVERTON	\$576.35	\$0.00
163-800-02	GASPARIAN ALEXANDER	1554 LA VITA	\$576.35	\$13.48
163-800-03	PHIPPS DAVID LEROV	1546 LA VITA	\$576.35	\$13.48
163-800-04	ALDAVA ALICIA ELENA	1538 LA VITA	\$576.35	\$13.48
163-800-05	GOMEZ JOSUE	1530 LA VITA	\$576.35	\$13.48
163-800-06	KANDOLA KARENDEEP KAUR ETAL	1522 LA VITA	\$576.35	\$13.48
163-800-07	JORDAN LEE ANDREW JR & PHAENG	1514 LA VITA	\$576.35	\$13.48
163-800-08	SANDERS LEON EDWARD & WRIGHT SA	1506 LA VITA	\$576.35	\$13.48
163-800-09	K HOVNIANIAN AT CHARTER WAY LLC	1442 DELTA RIVER	\$576.35	\$13.48
163-800-10	K HOVNIANIAN AT CHARTER WAY LLC	1434 DELTA RIVER	\$576.35	\$13.48
163-800-11	K HOVNIANIAN AT CHARTER WAY LLC	1426 DELTA RIVER	\$576.35	\$13.48
163-800-12	K HOVNIANIAN AT CHARTER WAY LLC	1418 DELTA RIVER	\$576.35	\$13.48
163-800-13	K HOVNIANIAN AT CHARTER WAY LLC	1410 DELTA RIVER	\$576.35	\$13.48
163-800-14	HCA MODEL FUND 2016-9 WEST LLC	1402 DELTA RIVER	\$576.35	\$13.48
163-800-15	MOSS GARDENS OWNERS ASSN	1818 MOSS GARDEN	\$576.35	\$0.00
163-800-16	VIVA COLLEENA & CLINT JOHN A	1417 WALBURY	\$576.35	\$13.48
163-800-17	K HOVNIANIAN AT CHARTER WAY LLC	1423 WALBURY	\$576.35	\$13.48
163-800-18	ARCIA GLORIA	1429 WALBURY	\$576.35	\$13.48
163-800-19	K HOVNIANIAN AT CHARTER WAY LLC	1435 WALBURY	\$576.35	\$13.48
163-800-20	GONZALES ELAINE & TABANAO JAMES	1501 WALBURY	\$576.35	\$13.48

6/6/2023

Zone D-6: Moss Gardens Landscape Maintenance District
Annual Assessment Roll

APN	OWNER	LOCATION	MAX ASSMT	ACTUAL ASSMT
163-800-21	K HOVNIANIAN AT CHARTER WAY LLC	1507 WALBURY	\$576.35	\$13.48
163-800-22	JOTOJOT, PRINCE N & ELIZABETH G	1515 WALBURY	\$576.35	\$13.48
163-800-23	TAN, KUI FONG ECHO ETAL	1521 WALBURY	\$576.35	\$13.48
163-800-24	MORENO, JOSE LUIS ETAL	1527 WALBURY	\$576.35	\$13.48
163-800-25	ALVAREZ, CHERYL A	1533 WALBURY	\$576.35	\$13.48
163-800-26	ZABALA, JOSE JUN & RAQUEL	1901 CUSHION CAP	\$576.35	\$13.48
163-800-27	ROMO, NICHOL R	1909 CUSHION CAP	\$576.35	\$13.48
163-800-28	SANDOVAL JESUS SANTIAGO	1917 CUSHION CAP	\$576.35	\$13.48
163-800-29	BELTRAN, BERNARDO & ESTELA	1925 CUSHION CAP	\$576.35	\$13.48
163-800-30	SHANG SHAN LLC	1526 WALBURY	\$576.35	\$13.48
163-800-31	TAGAYUNA, JEROME & ERLYNE	1520 WALBURY	\$576.35	\$13.48
163-800-32	AUSTIN TAMIKA	1514 WALBURY	\$576.35	\$13.48
163-800-33	PINEDA EFREN ETAL	1508 WALBURY	\$576.35	\$13.48
163-800-34	DREAM FLY LLC	1502 WALBURY	\$576.35	\$13.48
163-800-35	CABANILLA, EDGAR & LUZ	1434 WALBURY	\$576.35	\$13.48
163-800-36	GUTZMORE VIVENE TR	1428 WALBURY	\$576.35	\$13.48
163-800-37	CODNER, MORINE V	1422 WALBURY	\$576.35	\$13.48
163-800-38	K HOVNIANIAN AT CHARTER WAY LLC	1416 WALBURY	\$576.35	\$13.48
163-800-39	K HOVNIANIAN AT CHARTER WAY LLC	1410 WALBURY	\$576.35	\$13.48
163-800-40	K HOVNIANIAN AT CHARTER WAY LLC	1404 WALBURY	\$576.35	\$13.48
163-800-41	AMES HAVEN DAWN	1407 SILVERBELL	\$576.35	\$13.48
163-800-42	K HOVNIANIAN AT CHARTER WAY LLC	1413 SILVERBELL	\$576.35	\$13.48
163-800-43	YUZON MICHELLE ESTORES & GARIL RA	1419 SILVERBELL	\$576.35	\$13.48
163-800-44	K HOVNIANIAN AT CHARTER WAY LLC	1425 SILVERBELL	\$576.35	\$13.48
163-800-45	YE SHAOFEI & HUANG IVY SHANYUE	1431 SILVERBELL	\$576.35	\$13.48
163-800-46	K HOVNIANIAN AT CHARTER WAY LLC	1437 SILVERBELL	\$576.35	\$13.48
163-800-47	TALA MARIA MELISSA & NINO JESUS	1503 SILVERBELL	\$576.35	\$13.48
163-800-48	TURNER SHANIECE	1511 SILVERBELL	\$576.35	\$13.48
163-800-49	CHIMATA SRINIVASA RAO & MADHAVI	1519 SILVERBELL	\$576.35	\$13.48
163-800-50	SUAREZ RUDY ESTUARDO VALENZUELA	1527 SILVERBELL	\$576.35	\$13.48
163-800-51	UPADHYAYULA RAGHU	1535 SILVERBELL	\$576.35	\$13.48
163-800-52	MOSS GARDENS OWNERS ASSN	1930 MOSS ROCK	\$576.35	\$0.00
163-810-01	LAGPACAN RAZEL ANNA & PAUL ANTO	1536 SILVERBELL	\$576.35	\$13.48
163-810-02	NELSON KENNETH RAY JR & SIMMONS	1528 SILVERBELL	\$576.35	\$13.48
163-810-03	K HOVNIANIAN AT CHARTER WAY LLC	1520 SILVERBELL	\$576.35	\$13.48
163-810-04	TINAE MEKI ETAL	1512 SILVERBELL	\$576.35	\$13.48
163-810-05	K HOVNIANIAN AT CHARTER WAY LLC	1504 SILVERBELL	\$576.35	\$13.48
163-810-06	K HOVNIANIAN AT CHARTER WAY LLC	1438 SILVERBELL	\$576.35	\$13.48
163-810-07	K HOVNIANIAN AT CHARTER WAY LLC	1432 SILVERBELL	\$576.35	\$13.48
163-810-08	K HOVNIANIAN AT CHARTER WAY LLC	1426 SILVERBELL	\$576.35	\$13.48
163-810-09	K HOVNIANIAN AT CHARTER WAY LLC	1420 SILVERBELL	\$576.35	\$13.48
163-810-10	DE MORAIS DELLEON	1414 SILVERBELL	\$576.35	\$13.48
163-810-11	MAKINENI ANIRUDH ETAL	1408 SILVERBELL	\$576.35	\$13.48
163-810-12	FOLIENTE RICARDO PARAIS JR & LLAVE	1409 GAUNTLET	\$576.35	\$13.48
163-810-13	CALLEJAS MARTA ETAL & PORTILLO-HE	1415 GAUNTLET	\$576.35	\$13.48
163-810-14	MARTINEZ ROCIO ETAL	1421 GAUNTLET	\$576.35	\$13.48
163-810-15	MORA VANESSA S & PEPITO A	1427 GAUNTLET	\$576.35	\$13.48
163-810-16	SMITH KEISHA	1433 GAUNTLET	\$576.35	\$13.48
163-810-17	SUEING BRICHETT MARIE & CAMPBELL	1439 GAUNTLET	\$576.35	\$13.48
163-810-18	ESPINOZA SILVIA EDITH ETAL	1505 GAUNTLET	\$576.35	\$13.48
163-810-19	JOHNSON FRED & JENNY LORAIN MAC	1513 GAUNTLET	\$576.35	\$13.48
163-810-20	SMITH MONQUENETTE VESHA WALTER	1521 GAUNTLET	\$576.35	\$13.48

6/6/2023

Zone D-6: Moss Gardens Landscape Maintenance District
Annual Assessment Roll

APN	OWNER	LOCATION	MAX ASSMT	ACTUAL ASSMT
163-810-21	WU TIMOTHY TIANSHI	1529 GAUNTLET	\$576.35	\$13.48
163-810-22	BUNGAR JOSIELYN ETAL	1537 GAUNTLET	\$576.35	\$13.48
163-810-23	KARUMBI PETER & WARIAHE MARGARI	1538 GAUNTLET	\$576.35	\$13.48
163-810-24	SINGH PARAMJIT ETAL	1530 GAUNTLET	\$576.35	\$13.48
163-810-25	NJENGA EDWARD & JACQUELINE NJERI	1522 GAUNTLET	\$576.35	\$13.48
163-810-26	LANDRY MELINA	1514 GAUNTLET	\$576.35	\$13.48
163-810-27	NGUGI PETER & MUTHEKI MARY	1506 GAUNTLET	\$576.35	\$13.48
163-810-28	TILO LINA LYNN & KAULAVE JONATHAN	1440 GAUNTLET	\$576.35	\$13.48
163-810-29	MILLARES RICO FELIX	1434 GAUNTLET	\$576.35	\$13.48
163-810-30	GIANG JOHN & DE VERA MONICA	1428 GAUNTLET	\$576.35	\$13.48
163-810-31	JOHNSON THERESA MARIA	1422 GAUNTLET	\$576.35	\$13.48
163-810-32	MAGBUAL FROYLAN AGATEP & EVELYN	1418 GAUNTLET	\$576.35	\$13.48
163-810-33	EALY FARIN & YOUNG TYSON	1410 GAUNTLET	\$576.35	\$13.48
163-810-34	ROBERTSON JR TOBIAS LAROY & THOM	1411 BATTLEMENT	\$576.35	\$13.48
163-810-35	OLIVER STRIDELYON LYNN & MARVEL K	1419 BATTLEMENT	\$576.35	\$13.48
163-810-36	ATMURI SURYAKUMAR LAKSHMI NAGA	1427 BATTLEMENT	\$576.35	\$13.48
163-810-37	COOK THREAT ERICA	1435 BATTLEMENT	\$576.35	\$13.48
163-810-38	KERSEY RICHARD LEE III & PHAROBEE L	1443 BATTLEMENT	\$576.35	\$13.48
163-810-39	UMOREN UKEME IME & MKPONGHOJA	1451 BATTLEMENT	\$576.35	\$13.48
163-810-40	PONCE EDGAR URGEL & MARIA DOLOR	1509 BATTLEMENT	\$576.35	\$13.48
163-810-41	LEE KEITH T & HIEU	1517 BATTLEMENT	\$576.35	\$13.48
163-810-42	PORTILLO JOSE AMILCAR & REYES LESB	1525 BATTLEMENT	\$576.35	\$13.48
163-810-43	CALUNSAG LYNARD DUNGOG ETAL	1533 BATTLEMENT	\$576.35	\$13.48
163-810-44	ABAGAT JOHN FRANCO RECEPCION ET/	1541 BATTLEMENT	\$576.35	\$13.48
163-810-45	ACOB, JESUS V & ANIELYN	1933 CUSHION CAP	\$576.35	\$13.48
163-810-46	SANCHEZ ALEJANDRO E SANCHEZ & SAI	1941 CUSHION CAP	\$576.35	\$13.48
163-810-47	PRUETT, JD ETAL	1949 CUSHION CAP	\$576.35	\$13.48
163-810-48	SMITH, WILLIAM DANIEL & LANESHIA	1957 CUSHION CAP	\$576.35	\$13.48
163-810-49	OVIDEO MELANDRO TIRAO ETAL	1548 BATTLEMENT	\$576.35	\$13.48
163-810-50	AZIM MOHAMMED IRSHAD & BEGUM	1540 BATTLEMENT	\$576.35	\$13.48
163-810-51	KAUR RAMANDEEP & SAMRA GURCHE	1532 BATTLEMENT	\$576.35	\$13.48
163-810-52	POWELL KAYSHA WAYMIEKA ETAL	1524 BATTLEMENT	\$576.35	\$13.48
163-810-53	SHELTON ERIKA RANEE & BRANDON LE	1516 BATTLEMENT	\$576.35	\$13.48
163-810-54	WRIGHT YASMINE ETAL	1508 BATTLEMENT	\$576.35	\$13.48
163-810-55	TERRY RALONDA	1456 BATTLEMENT	\$576.35	\$13.48
163-810-56	ANDREWS PHARADJA	1450 BATTLEMENT	\$576.35	\$13.48
163-810-57	ARELLANO VAZQUEZ CESAR IVAN ETAL	1442 BATTLEMENT	\$576.35	\$13.48
163-810-58	NAZARENO MARCELO CRISOLOGO & AI	1430 BATTLEMENT	\$576.35	\$13.48
163-810-59	HATTER KENNETH LAMAR & THOMAS C	1424 BATTLEMENT	\$576.35	\$13.48
163-810-60	NAVARRO RICARDO & BELTRAN NANCY	1418 BATTLEMENT	\$576.35	\$13.48
163-810-61	LOPEZ MARIA DEL ROSARIO RUELAS &	1412 BATTLEMENT	\$576.35	\$13.48
163-820-01	CONRAD, ETHAN	1743 BELLA VISTA	\$576.35	\$13.48
163-820-02	CONRAD, ETHAN	1735 BELLA VISTA	\$576.35	\$13.48
163-820-03	CONRAD, ETHAN	1727 BELLA VISTA	\$576.35	\$13.48
163-820-04	CONRAD, ETHAN	1719 BELLA VISTA	\$576.35	\$13.48
163-820-05	CONRAD, ETHAN	1711 BELLA VISTA	\$576.35	\$13.48
163-820-06	CONRAD, ETHAN	1703 BELLA VISTA	\$576.35	\$13.48
163-820-07	CONRAD, ETHAN	1663 BELLA VISTA	\$576.35	\$13.48
163-820-08	CONRAD, ETHAN	1655 BELLA VISTA	\$576.35	\$13.48
163-820-09	CONRAD, ETHAN	1649 BELLA VISTA	\$576.35	\$13.48
163-820-10	CONRAD, ETHAN	1641 BELLA VISTA	\$576.35	\$13.48
163-820-11	CONRAD, ETHAN	1633 BELLA VISTA	\$576.35	\$13.48

6/6/2023

Zone D-6: Moss Gardens Landscape Maintenance District
Annual Assessment Roll

APN	OWNER	LOCATION	MAX ASSMT	ACTUAL ASSMT
163-820-12	CONRAD, ETHAN	1625 BELLA VISTA	\$576.35	\$13.48
163-820-13	CONRAD, ETHAN	1617 BELLA VISTA	\$576.35	\$13.48
163-820-14	CONRAD, ETHAN	1606 BELLA VISTA	\$576.35	\$13.48
163-820-15	BELLA TERRA AT RIVER BREEZE LLC	1612 BELLA VISTA	\$576.35	\$13.48
163-820-16	BELLA TERRA AT RIVER BREEZE LLC	1618 BELLA VISTA	\$576.35	\$13.48
163-820-17	BELLA TERRA AT RIVER BREEZE LLC	1624 BELLA VISTA	\$576.35	\$13.48
163-820-18	BELLA TERRA AT RIVER BREEZE LLC	1630 BELLA VISTA	\$576.35	\$13.48
163-820-19	BELLA TERRA AT RIVER BREEZE LLC	1638 BELLA VISTA	\$576.35	\$13.48
163-820-20	BELLA TERRA AT RIVER BREEZE LLC	1646 BELLA VISTA	\$576.35	\$13.48
163-820-21	CONRAD, ETHAN	1654 BELLA VISTA	\$576.35	\$13.48
163-820-22	CONRAD, ETHAN	1662 BELLA VISTA	\$576.35	\$13.48
163-820-23	CONRAD, ETHAN	1670 BELLA VISTA	\$576.35	\$13.48
163-820-24	CONRAD, ETHAN	1710 BELLA VISTA	\$576.35	\$13.48
163-820-25	CONRAD, ETHAN	1718 BELLA VISTA	\$576.35	\$13.48
163-820-26	CONRAD, ETHAN	1726 BELLA VISTA	\$576.35	\$13.48
163-820-27	BELLA TERRA AT RIVER BREEZE LLC	1717 BELLA LAGO	\$576.35	\$13.48
163-820-28	BELLA TERRA AT RIVER BREEZE LLC	1711 BELLA LAGO	\$576.35	\$13.48
163-820-29	BELLA TERRA AT RIVER BREEZE LLC	1705 BELLA LAGO	\$576.35	\$13.48
163-820-30	BELLA TERRA AT RIVER BREEZE LLC	1673 BELLA LAGO	\$576.35	\$13.48
163-820-31	BELLA TERRA AT RIVER BREEZE LLC	1667 BELLA LAGO	\$576.35	\$13.48
163-820-32	BELLA TERRA AT RIVER BREEZE LLC	1661 BELLA LAGO	\$576.35	\$13.48
163-820-33	BELLA TERRA AT RIVER BREEZE LLC	1655 BELLA LAGO	\$576.35	\$13.48
163-820-34	BELLA TERRA AT RIVER BREEZE LLC	1649 BELLA LAGO	\$576.35	\$13.48
163-820-35	BELLA TERRA AT RIVER BREEZE LLC	1643 BELLA LAGO	\$576.35	\$13.48
163-820-36	BELLA TERRA AT RIVER BREEZE LLC	1637 BELLA LAGO	\$576.35	\$13.48
163-820-37	BELLA TERRA AT RIVER BREEZE LLC	1631 BELLA LAGO	\$576.35	\$13.48
163-820-38	BELLA TERRA AT RIVER BREEZE LLC	1625 BELLA LAGO	\$576.35	\$13.48
163-820-39	BELLA TERRA AT RIVER BREEZE LLC	1619 BELLA LAGO	\$576.35	\$13.48
163-820-40	BELLA TERRA AT RIVER BREEZE LLC	1613 BELLA LAGO	\$576.35	\$13.48
163-820-41	BELLA TERRA AT RIVER BREEZE LLC	1607 BELLA LAGO	\$576.35	\$13.48
163-820-42	CONRAD, ETHAN	1602 SPERANZA	\$576.35	\$13.48
163-820-43	CONRAD, ETHAN	1614 SPERANZA	\$576.35	\$13.48
163-820-44	CONRAD, ETHAN	1626 SPERANZA	\$576.35	\$13.48
163-820-45	CONRAD, ETHAN	1610 BELLA LAGO	\$576.35	\$13.48
163-820-46	CONRAD, ETHAN	1616 BELLA LAGO	\$576.35	\$13.48
163-820-47	CONRAD, ETHAN	1622 BELLA LAGO	\$576.35	\$13.48
163-820-48	CONRAD, ETHAN	1628 BELLA LAGO	\$576.35	\$13.48
163-820-49	CONRAD, ETHAN	1634 BELLA LAGO	\$576.35	\$13.48
163-820-50	CONRAD, ETHAN	1640 BELLA LAGO	\$576.35	\$13.48
163-820-51	CONRAD, ETHAN	1646 BELLA LAGO	\$576.35	\$13.48
163-820-52	CONRAD, ETHAN	1652 BELLA LAGO	\$576.35	\$13.48
163-820-53	CONRAD, ETHAN	1658 BELLA LAGO	\$576.35	\$13.48
163-820-54	CONRAD, ETHAN	1664 BELLA LAGO	\$576.35	\$13.48
163-820-55	CONRAD, ETHAN	1670 BELLA LAGO	\$576.35	\$13.48
163-820-56	CONRAD, ETHAN	1676 BELLA LAGO	\$576.35	\$13.48
163-820-57	SPENCER WILLIE O	1708 BELLA LAGO	\$576.35	\$13.48
163-820-58	CASILLAS MANUEL	1714 BELLA LAGO	\$576.35	\$13.48
163-820-59	YAP, EMILIO L JR & MARYBELL G	1720 BELLA LAGO	\$576.35	\$13.48
163-820-62	MOSS GARDENS OWNERS ASSN		\$576.35	\$0.00
163-820-63	MOSS GARDENS OWNERS ASSN		\$576.35	\$0.00
163-820-64	MOSS GARDENS OWNERS ASSN	1640 SPERANZA	\$576.35	\$0.00
163-820-66	MOSS GARDENS HOMEOWNERS ASSN	1715 LA VITA	\$576.35	\$0.00

6/6/2023

Zone D-6: Moss Gardens Landscape Maintenance District
Annual Assessment Roll

APN	OWNER	LOCATION	MAX ASSMT	ACTUAL ASSMT
163-820-67	CORSAIR MANAGEMENT LTD PTP	1810 FRESNO	\$576.35	\$96.78
163-820-70	CHARTER WAY HOLDINGS LLC	1760 000-000-00	\$576.35	\$114.78
163-830-01	CONRAD, ETHAN	1825 BELLA VISTA	\$576.35	\$13.48
163-830-02	CONRAD, ETHAN	1833 BELLA VISTA	\$576.35	\$13.48
163-830-03	CONRAD, ETHAN	1841 BELLA VISTA	\$576.35	\$13.48
163-830-04	REHMAN MALIK AFFAN UR & ARISONA	1849 BELLA VISTA	\$576.35	\$13.48
163-830-05	COLEMAN, DEMETRIC L	1857 BELLA VISTA	\$576.35	\$13.48
163-830-06	JAHAN, SAYED M S & RAHIMA ETAL	1865 BELLA VISTA	\$576.35	\$13.48
163-830-07	CONRAD, ETHAN	1878 BELLA VISTA	\$576.35	\$13.48
163-830-08	CONRAD, ETHAN	1870 BELLA VISTA	\$576.35	\$13.48
163-830-09	CONRAD, ETHAN	1852 BELLA VISTA	\$576.35	\$13.48
163-830-10	CONRAD, ETHAN	1844 BELLA VISTA	\$576.35	\$13.48
163-830-11	CONRAD, ETHAN	1836 BELLA VISTA	\$576.35	\$13.48
163-830-12	CONRAD, ETHAN	1828 BELLA VISTA	\$576.35	\$13.48
163-830-13	GALVAN, ERICK	1821 BELLA LAGO	\$576.35	\$13.48
163-830-14	DALLIN LLC	1827 BELLA LAGO	\$576.35	\$13.48
163-830-15	BANSAL, AMIT	1835 BELLA LAGO	\$576.35	\$13.48
163-830-16	RAMOS, RODOLFO & CARMEN CECILIA	1839 BELLA LAGO	\$576.35	\$13.48
163-830-17	COLLANTES, ROLANDO	1845 BELLA LAGO	\$576.35	\$13.48
163-830-18	SEAWOOD, LATOYA	1851 BELLA LAGO	\$576.35	\$13.48
163-830-19	CASIANO, GILBERT D A & LORINDA R	1854 BELLA LAGO	\$576.35	\$13.48
163-830-20	SIMON SADDI KIMANI & SHAUNNA	1848 BELLA LAGO	\$576.35	\$13.48
163-830-21	SULAIMAN ANNMARIE	1842 BELLA LAGO	\$576.35	\$13.48
163-830-22	VILAIPHONE, MARY	1836 BELLA LAGO	\$576.35	\$13.48
163-830-23	BOYSTON, SHEILA Y	1830 BELLA LAGO	\$576.35	\$13.48
163-830-24	ZHAO, JING & RONGPING	1824 BELLA LAGO	\$576.35	\$13.48
163-830-25	CONRAD, ETHAN	1817 BELLA VISTA	\$576.35	\$13.48
163-830-26	CONRAD, ETHAN	1809 BELLA LAGO	\$576.35	\$13.48
163-830-27	CONRAD, ETHAN	1801 BELLA VISTA	\$576.35	\$13.48
163-830-28	CONRAD, ETHAN	1767 BELLA VISTA	\$576.35	\$13.48
163-830-29	CONRAD, ETHAN	1759 BELLA VISTA	\$576.35	\$13.48
163-830-30	CONRAD, ETHAN	1751 BELLA VISTA	\$576.35	\$13.48
163-830-31	CONRAD, ETHAN	1734 BELLA VISTA	\$576.35	\$13.48
163-830-32	CONRAD, ETHAN	1742 BELLA VISTA	\$576.35	\$13.48
163-830-33	CONRAD, ETHAN	1750 BELLA VISTA	\$576.35	\$13.48
163-830-34	CONRAD, ETHAN	1758 BELLA VISTA	\$576.35	\$13.48
163-830-35	CONRAD, ETHAN	1766 BELLA VISTA	\$576.35	\$13.48
163-830-36	CONRAD, ETHAN	1774 BELLA VISTA	\$576.35	\$13.48
163-830-37	CONRAD, ETHAN	1804 BELLA VISTA	\$576.35	\$13.48
163-830-38	CONRAD, ETHAN	1812 BELLA VISTA	\$576.35	\$13.48
163-830-39	CONRAD, ETHAN	1820 BELLA VISTA	\$576.35	\$13.48
163-830-40	JINDAL, AVINASH & PROMILA TR	1815 BELLA LAGO	\$576.35	\$13.48
163-830-41	VILLAPANDO MAILA S	1809 BELLA LAGO	\$576.35	\$13.48
163-830-42	GUTIERREZ, ESTRELLA	1803 BELLA LAGO	\$576.35	\$13.48
163-830-43	LATONA, OMOTAYO	1753 BELLA LAGO	\$576.35	\$13.48
163-830-44	SIMS, JOHN H III & MISHAWN N	1747 BELLA LAGO	\$576.35	\$13.48
163-830-45	KAUR, DALVIR ETAL	1741 BELLA LAGO	\$576.35	\$13.48
163-830-46	BELLA TERRA AT RIVER BREEZE LLC	1737 BELLA LAGO	\$576.35	\$13.48
163-830-47	BELLA TERRA AT RIVER BREEZE LLC	1729 BELLA LAGO	\$576.35	\$13.48
163-830-48	BELLA TERRA AT RIVER BREEZE LLC	1723 BELLA LAGO	\$576.35	\$13.48
163-830-49	GARCIA, EDUARDO H	1726 BELLA LAGO	\$576.35	\$13.48
163-830-50	GUZMAN, JOSE M & MARIA G	1732 BELLA LAGO	\$576.35	\$13.48

6/6/2023

Zone D-6: Moss Gardens Landscape Maintenance District
Annual Assessment Roll

APN	OWNER	LOCATION	MAX ASSMT	ACTUAL ASSMT
163-830-51	ALABAN JASPER C	1738 BELLA LAGO	\$576.35	\$13.48
163-830-52	HO NHUHOANG THI	1744 BELLA LAGO	\$576.35	\$13.48
163-830-53	CURRY KRISTEN	1750 BELLA LAGO	\$576.35	\$13.48
163-830-54	BRIZUELA FLORENTINO & MARIA SOCO	1756 BELLA LAGO	\$576.35	\$13.48
163-830-55	CUARESMA, JULIETO P & MARILOU D	1806 BELLA LAGO	\$576.35	\$13.48
163-830-56	MORALES, DIANE S	1812 BELLA LAGO	\$576.35	\$13.48
163-830-57	DIMATULAC MARIA RENELDA M ETAL	1818 BELLA LAGO	\$576.35	\$13.48
163-830-58	MOSS GARDENS OWNERS ASSN	1603 LA VITA	\$576.35	\$0.00
163-830-59	MOSS GARDENS OWNERS ASSN	1720 BELLA LAGO	\$576.35	\$0.00
163-830-60	MOSS GARDENS OWNERS ASSN	1612 LA VITA	\$576.35	\$0.00
163-830-61	MOSS GARDENS OWNERS ASSN	1619 LA VITA	\$576.35	\$0.00
163-830-62	MOSS GARDENS OWNERS ASSN	1724 LA VITA	\$576.35	\$0.00
163-830-63	MOSS GARDENS OWNERS ASSN	1755 LA VITA	\$576.35	\$0.00

Total Assessment: \$5,050.88

6/6/2023

Zone E-1: Little John Creek Landscape Maintenance District
Annual Assessment Roll

APN	OWNER	LOCATION	MAX ASSMT	ACTUAL ASSMT
179-320-01	CAMERON, RICHARD J TR	2527 TOGNINALI	\$276.36	\$226.00
179-320-02	PETTITT, JOHN & NANCY TR	2539 TOGNINALI	\$276.36	\$226.00
179-320-03	FLORES, RUDY A	2551 TOGNINALI	\$276.36	\$226.00
179-320-04	PENA, LUIS & SANDRA	2565 TOGNINALI	\$276.36	\$226.00
179-320-05	ANDRES, ROSALINO & MARIA	2601 TOGNINALI	\$276.36	\$226.00
179-320-06	VICTORIA, ERIC & JENNIFER	2609 TOGNINALI	\$276.36	\$226.00
179-320-07	SALCEDO MIGUEL	2621 TOGNINALI	\$276.36	\$226.00
179-320-08	MORGAN, JOHN T & VIVIAN	2633 TOGNINALI	\$276.36	\$226.00
179-320-09	VERA, ABEL JR	2645 TOGNINALI	\$276.36	\$226.00
179-320-10	MACIAS, ENRIQUE	2656 TOGNINALI	\$276.36	\$226.00
179-320-11	DALLIN LLC	2644 TOGNINALI	\$276.36	\$226.00
179-320-12	GONZALEZ MARTINEZ, ELVIRA	2632 TOGNINALI	\$276.36	\$226.00
179-320-13	CARBAJAL, ROSALIE J ETAL	2620 TOGNINALI	\$276.36	\$226.00
179-320-14	HERREA, MARIO	2608 TOGNINALI	\$276.36	\$226.00
179-320-15	MARTINEZ, MIGUEL JR & MARDY M	2564 TOGNINALI	\$276.36	\$226.00
179-320-16	O CON, LARRY & LORETTA G	2550 TOGNINALI	\$276.36	\$226.00
179-320-17	ROMERO, MANUEL & LAURA	2538 TOGNINALI	\$276.36	\$226.00
179-320-18	RODRIGUEZ, TERESA M	2524 TOGNINALI	\$276.36	\$226.00
179-320-19	HERNANDEZ, SILVESTRE & ERNESTINA C	2510 TOGNINALI	\$276.36	\$226.00
179-320-20	CHECCHI, JENNIFER MEYER	2438 TOGNINALI	\$276.36	\$226.00
179-320-21	BOLDEN ERICK & MCCLENDON BOLDEN C	2426 TOGNINALI	\$276.36	\$226.00
179-320-22	BOLDEN WILLIAM H SR	2414 TOGNINALI	\$276.36	\$226.00
179-320-23	RANDLE, YVETTE	2402 TOGNINALI	\$276.36	\$226.00
179-320-24	GONZALEZ, IDELFONZO & MARIBEL	2401 NEMAHA	\$276.36	\$226.00
179-320-25	LOPEZ, ANGELA	2409 NEMAHA	\$276.36	\$226.00
179-320-26	RANGEL, FRANCISCO	2417 NEMAHA	\$276.36	\$226.00
179-320-27	ESPINOSA ROBERTO	2425 NEMAHA	\$276.36	\$226.00
179-320-28	MORENO, RODOLFO & ILDA	2433 NEMAHA	\$276.36	\$226.00
179-320-29	PUCKETT, CARMEN C TR	2511 NEMAHA	\$276.36	\$226.00
179-320-30	HARO, JESUS M	2523 NEMAHA	\$276.36	\$226.00
179-320-31	RUIZ FRANCISCO J & FLORES NORA ELIA	2535 NEMAHA	\$276.36	\$226.00
179-320-32	VERDAN, MANOLO C & JENNIFER S	2547 NEMAHA	\$276.36	\$226.00
179-320-33	HUFFMAN PATRICK T & LISA A	2615 NEMAHA	\$276.36	\$226.00
179-320-34	SCOTT ALBERNETTE BERNARD	2629 NEMAHA	\$276.36	\$226.00
179-320-35	TORRES JUNE ALEXANDER TR	2643 NEMAHA	\$276.36	\$226.00
179-320-36	MADE LLC	2657 NEMAHA	\$276.36	\$226.00
179-320-37	GARCIA, JOSE & MAGDA	2673 NEMAHA	\$276.36	\$226.00
179-320-38	SINGH, PRATIK S & ARISHMA C	2674 NEMAHA	\$276.36	\$226.00
179-320-39	VALENCIA RUBEN VARGAS	2658 NEMAHA	\$276.36	\$226.00
179-320-40	ARMENTA, INGEBORG E	2644 NEMAHA	\$276.36	\$226.00
179-320-41	DUARTE ANTONIO & MARQUEZ JACQUELII	2630 NEMAHA	\$276.36	\$226.00
179-320-42	CASTANEDA, SALVADOR ETAL	2616 NEMAHA	\$276.36	\$226.00
179-330-01	SINGH, RAMINDER & TANEET	2913 TOGNINALI	\$276.36	\$226.00

6/6/2023

Zone E-1: Little John Creek Landscape Maintenance District
Annual Assessment Roll

APN	OWNER	LOCATION	MAX ASSMT	ACTUAL ASSMT
179-330-02	SANGALANG, ARNEL C & LETICIA L	2901 TOGNINALI	\$276.36	\$226.00
179-330-03	DAJANI, HANAN ISMAT	3957 KIMBALL	\$276.36	\$226.00
179-330-04	DAJANI, AYMAN I ETAL	3965 KIMBALL	\$276.36	\$226.00
179-330-05	GUILLEN VICTOR MANUEL MOJICA	2865 TOGNINALI	\$276.36	\$226.00
179-330-06	FERNANDEZ, JUAN M & DOMITILA	2847 TOGNINALI	\$276.36	\$226.00
179-330-07	CENTURY HOMES LLC	2833 TOGNINALI	\$276.36	\$226.00
179-330-08	STILES, JACK	2821 TOGNINALI	\$276.36	\$226.00
179-330-09	WEIGEL, MARCUS	2805 TOGNINALI	\$276.36	\$226.00
179-330-10	RUIZ, MIGUEL A & HILDA	2743 TOGNINALI	\$276.36	\$226.00
179-330-11	LUKE & LEX LLC	2735 TOGNINALI	\$276.36	\$226.00
179-330-12	STUART, CALVIN ISAM	2731 TOGNINALI	\$276.36	\$226.00
179-330-13	ROMO, ELVIRA	2727 TOGNINALI	\$276.36	\$226.00
179-330-14	RC VALLEY PROPERTIES LLC	2723 TOGNINALI	\$276.36	\$226.00
179-330-15	JUCUTAN, MELCHOR D JR & WILMA T	2719 TOGNINALI	\$276.36	\$226.00
179-330-16	HACKMAN, JOSEPH T	2713 TOGNINALI	\$276.36	\$226.00
179-330-17	KLAER, CATHERINE ANN ETAL	2712 TOGNINALI	\$276.36	\$226.00
179-330-18	ESCARCEGA, SOCORRO	2716 TOGNINALI	\$276.36	\$226.00
179-330-19	STERN, ROGER D & ELAINE R TR	2722 TOGNINALI	\$276.36	\$226.00
179-330-20	HOSAM DOMINIQUE G	2726 TOGNINALI	\$276.36	\$226.00
179-330-21	SETHI, RAJESH	2730 TOGNINALI	\$276.36	\$226.00
179-330-22	LIERMANN, SAMUEL W & MYONG O	2734 TOGNINALI	\$276.36	\$226.00
179-330-23	SERRATO, JULIO J	2740 TOGNINALI	\$276.36	\$226.00
179-330-24	LEIVA, ANTHONY P & ROCIO C	2804 TOGNINALI	\$276.36	\$226.00
179-330-25	RAMIREZ, MARIA S	2818 TOGNINALI	\$276.36	\$226.00
179-330-26	VANNAVILAITHONG, BOUNTHANH & L	2832 TOGNINALI	\$276.36	\$226.00
179-330-27	FITZPATRICK, MARLENE TR	2846 TOGNINALI	\$276.36	\$226.00
179-330-28	VILLA, MANUEL & AMELIA ETAL	2860 TOGNINALI	\$276.36	\$226.00
179-330-29	WALDVOGEL, TIMOTHY & SADIE	2876 TOGNINALI	\$276.36	\$226.00
179-330-30	BROOKS LIONEL & HUNT BROOKS ANDREA	2888 TOGNINALI	\$276.36	\$226.00
179-330-31	SEQUEIRA, FREDDY A & MARIA DEL CARM	2841 NEMAHA	\$276.36	\$226.00
179-330-32	MEDA SAID YAMIL LASES & TRUJILLO BIBI	2833 NEMAHA	\$276.36	\$226.00
179-330-33	RABAGO, ANASTACIA	2825 NEMAHA	\$276.36	\$226.00
179-330-34	PERAZA, JUAN	2817 NEMAHA	\$276.36	\$226.00
179-330-35	WELCH, CHERYL J	2809 NEMAHA	\$276.36	\$226.00
179-330-36	LLANES, LURDES G	2759 NEMAHA	\$276.36	\$226.00
179-330-37	RAMIREZ JESSICA ETAL	2751 NEMAHA	\$276.36	\$226.00
179-330-38	MACHADO, JOHN A & LUCIA M	2743 NEMAHA	\$276.36	\$226.00
179-330-39	CANET, ELTON A	2735 NEMAHA	\$276.36	\$226.00
179-330-40	AVINA, RUVEN TAPIA	2727 NEMAHA	\$276.36	\$226.00
179-330-41	KARNETSKY ALICIA A ETAL	2721 NEMAHA	\$276.36	\$226.00
179-330-42	GENGLER, DANIEL J & DEEANN M	2711 NEMAHA	\$276.36	\$226.00
179-330-43	BAUTISTA, JOSE A ORTEGA	2695 NEMAHA	\$276.36	\$226.00
179-330-44	GARIBAY, ALFONSO & MARIA G	2687 NEMAHA	\$276.36	\$226.00

6/6/2023

Zone E-1: Little John Creek Landscape Maintenance District
Annual Assessment Roll

APN	OWNER	LOCATION	MAX ASSMT	ACTUAL ASSMT
179-330-45	LEON, FRANCISCO & PATRICIA	2688 NEMAHA	\$276.36	\$226.00
179-330-46	WONG, WILLIAM & DEBORAH J TR	2696 NEMAHA	\$276.36	\$226.00
179-330-47	LEON, FRANCISCO	2710 NEMAHA	\$276.36	\$226.00
179-330-48	VU, HA MANH	2720 NEMAHA	\$276.36	\$226.00
179-330-49	VERDEFLO, CESAR D & MYRIAN C	2728 NEMAHA	\$276.36	\$226.00
179-330-50	BALBUENA, GAUDENCIO & ERNESTINA	2734 NEMAHA	\$276.36	\$226.00
179-330-51	FUENTES, CHARLEY & BLANCA	2742 NEMAHA	\$276.36	\$226.00
179-330-52	BIZEK, LEOLA TR	2750 NEMAHA	\$276.36	\$226.00
179-330-53	MANZO AVALOS CLAUDIA GABRIELA	2758 NEMAHA	\$276.36	\$226.00
179-330-54	BARBER, OLIVIA L	4118 PAPILLION	\$276.36	\$226.00
179-330-55	MELTON, MICHAEL M & PATRICIA S	4106 PAPILLION	\$276.36	\$226.00
179-330-56	JAVIER, RODOLFO B & SHEILA C TR	4111 KIMBALL	\$276.36	\$226.00
179-330-57	CHATHA, RANDEEP KAUR ETAL	4110 KIMBALL	\$276.36	\$226.00
179-330-58	GARCIA ALONDRA ETAL	4052 KIMBALL	\$276.36	\$226.00
179-330-59	FLORES DAVID SANCHEZ & MONTANO OL	4040 KIMBALL	\$276.36	\$226.00
179-330-60	MACHADO, JOHN A & LUCIA M	4028 KIMBALL	\$276.36	\$226.00
179-330-61	PHONPRADITH, SENGTHIP	4016 KIMBALL	\$276.36	\$226.00
179-330-62	LOPEZ JOSE T	4004 KIMBALL	\$276.36	\$226.00
179-350-01	LEE, LOUIS	4124 LOGAN	\$276.36	\$226.00
179-350-02	MORALES, PAULO E & ELMA	4138 LOGAN	\$276.36	\$226.00
179-350-03	MAGANA, MIGUEL ANGEL	4152 LOGAN	\$276.36	\$226.00
179-350-04	GARCIA, RUTH OROZCO TR	4166 LOGAN	\$276.36	\$226.00
179-350-05	SALAZAR, MARY LOUISE	4180 LOGAN	\$276.36	\$226.00
179-350-06	MENDOZA BARUC & CRYSTAL E	4183 UTICA	\$276.36	\$226.00
179-350-07	BOLANOS, JOSEPH C & MARY E	4171 UTICA	\$276.36	\$226.00
179-350-08	MORALES, JOSE A & JOSEFINA	4147 UTICA	\$276.36	\$226.00
179-350-09	ROMAN, ALFONSO ETAL	4135 UTICA	\$276.36	\$226.00
179-350-10	WILNER, CARL J & JENNIFER M	4123 UTICA	\$276.36	\$226.00
179-350-11	GAVINO, ARNOLD & ELENA	4124 UTICA	\$276.36	\$226.00
179-350-12	ZARAGOZA, JUAN & MARISELA	4136 UTICA	\$276.36	\$226.00
179-350-13	O CON, JOHN F & PATRICIA A	4148 UTICA	\$276.36	\$226.00
179-350-14	MOBLEY ROSIO C	4160 UTICA	\$276.36	\$226.00
179-350-15	CORONA, EDUARDO	4172 UTICA	\$276.36	\$226.00
179-350-16	BHARDWAJ, DEEPAK & PRABHA	4184 UTICA	\$276.36	\$226.00
179-350-17	SMITH LONNIE F & TOLLIVER DEBRA	4185 CHADRON	\$276.36	\$226.00
179-350-18	FELICIANO MARK ANTHONY CRISTOBAL	4173 CHADRON	\$276.36	\$226.00
179-350-19	GARIBAY MARTHA	4161 CHADRON	\$276.36	\$226.00
179-350-20	GONZALEZ, ROMAN & GREGORIA	4149 CHADRON	\$276.36	\$226.00
179-350-21	ENRIQUEZ LUIS ALBERTO & PAYAN PAYAN	4137 CHADRON	\$276.36	\$226.00
179-350-22	AVINA GENARO MORALES ETAL	4125 CHADRON	\$276.36	\$226.00
179-350-23	PENALOZA, HECTOR HERRERA & MARIA G	4114 CHADRON	\$276.36	\$226.00
179-350-24	TIRADO, LUIS B & VANESSA M	4126 CHADRON	\$276.36	\$226.00
179-350-25	MCALISTER, CHARLOTTE	4138 CHADRON	\$276.36	\$226.00

6/6/2023

Zone E-1: Little John Creek Landscape Maintenance District
Annual Assessment Roll

APN	OWNER	LOCATION	MAX ASSMT	ACTUAL ASSMT
179-350-26	GALLAGHER, ROBERT D & DOROTHY TR	4150 CHADRON	\$276.36	\$226.00
179-350-27	LOPEZ, JOSE LUIS & BLANCA E	4162 CHADRON	\$276.36	\$226.00
179-350-28	RIENDEAU, JAMES D & ERNESTINA J	4174 CHADRON	\$276.36	\$226.00
179-350-29	HARDING, MELVILLE	4186 CHADRON	\$276.36	\$226.00
179-350-30	MONTES CHRISTIAN A BARAJAS	4195 PAPILLION	\$276.36	\$226.00
179-350-31	GUILLEN VICTOR MANUEL MOJICA	4189 PAPILLION	\$276.36	\$226.00
179-350-32	SEGURA MISAEEL GONZALEZ & GONZALEZ /	4177 PAPILLION	\$276.36	\$226.00
179-350-33	RODRIGUEZ, CLIFTON & KRISTEN	4165 PAPILLION	\$276.36	\$226.00
179-350-34	YANG, PAU ETAL	4153 PAPILLION	\$276.36	\$226.00
179-350-35	JENKINS DEANGELA	4141 PAPILLION	\$276.36	\$226.00
179-350-36	QUINTANILLA GERARDO RAMIREZ ETAL	4129 PAPILLION	\$276.36	\$226.00
179-350-37	FERNANDEZ, DONATO S & ROSA E	4130 PAPILLION	\$276.36	\$226.00
179-350-38	BAKER NICHOLAS A & MARITZA G	4142 PAPILLION	\$276.36	\$226.00
179-350-39	JNC REAL PROPERTIES LLC	4154 PAPILLION	\$276.36	\$226.00
179-350-40	MAO, KEO & LON	4166 PAPILLION	\$276.36	\$226.00
179-350-41	MONTENEGRO WILLMOR	4178 PAPILLION	\$276.36	\$226.00
179-350-42	ALEXANDER, MITTIE PEARL TR	4190 PAPILLION	\$276.36	\$226.00
179-350-43	KAUR, MANJIT	4196 PAPILLION	\$276.36	\$226.00
179-350-44	SERRATOS VICTOR M & TANIA	4193 KIMBALL	\$276.36	\$226.00
179-350-45	MANRIQUEZ, JESUS ETAL	4187 KIMBALL	\$276.36	\$226.00
179-350-46	OCHOA, MIGUEL A	4181 KIMBALL	\$276.36	\$226.00
179-350-47	LOERA, MIGUEL & ALICIA R	4169 KIMBALL	\$276.36	\$226.00
179-350-48	ALVAREZ, GILBERTO B	4157 KIMBALL	\$276.36	\$226.00
179-350-49	ARMENDAREZ, JUAN J	4145 KIMBALL	\$276.36	\$226.00
179-350-50	THANSAMAI SOURIYA ETAL	4133 KIMBALL	\$276.36	\$226.00
179-350-51	ALANIZ, JOSE & ELOISA	4119 KIMBALL	\$276.36	\$226.00
179-350-52	BARRINGTON, LAUREL LEA	4122 KIMBALL	\$276.36	\$226.00
179-350-53	JAVIER, RODOLFO B & SHEILA C	4134 KIMBALL	\$276.36	\$226.00
179-350-54	RODRIGUEZ, JUAN & ELIVIER	4146 KIMBALL	\$276.36	\$226.00
179-350-55	CENTURY HOMES LLC	4158 KIMBALL	\$276.36	\$226.00
179-350-56	MARTINEZ IVAN ROMERO & ROMERO ESM	4170 KIMBALL	\$276.36	\$226.00
179-350-57	CASAS, JOSE LUIS MAYORGA ETAL	4182 KIMBALL	\$276.36	\$226.00
179-350-58	NIEVES ALEJANDRA ETAL	4188 KIMBALL	\$276.36	\$226.00
179-350-59	NIEVES, SAMUEL & JULIETA S	4194 KIMBALL	\$276.36	\$226.00
179-350-60	VALDIVIA, IMELDA	2942 WAUSA	\$276.36	\$226.00
179-350-61	GARIBAY, JAVIER R & MARIA C	2910 WAUSA	\$276.36	\$226.00
179-350-62	ROBLES GAMBOA, MARIO & HERMINIA	2892 WAUSA	\$276.36	\$226.00
179-350-63	SANDOVAL, RODOLFO B & GLORIA P	2874 WAUSA	\$276.36	\$226.00
179-350-64	RODRIGUEZ, JUAN L & ELIVIER	2860 WAUSA	\$276.36	\$226.00
179-350-65	PONCE JUAN PABLO OROZCO	2842 WAUSA	\$276.36	\$226.00
179-350-66	JAVIER, RODOLFO B & SHEILA C	2820 WAUSA	\$276.36	\$226.00
179-350-67	MACHADO, DONALD A & KARAN L TR	2808 WAUSA	\$276.36	\$226.00
179-350-68	ACEVEDO, ALBERTO & ELVIRA	2786 WAUSA	\$276.36	\$226.00

6/6/2023

Zone E-1: Little John Creek Landscape Maintenance District
Annual Assessment Roll

APN	OWNER	LOCATION	MAX ASSMT	ACTUAL ASSMT
179-350-69	UWAKWE, CHINELO B	2772 WAUSA	\$276.36	\$226.00
179-350-70	GALVEZ, JOSE C TR	2758 WAUSA	\$276.36	\$226.00
179-350-71	SEPULVEDA, LISA	2744 WAUSA	\$276.36	\$226.00
179-350-72	CAMACHO FRANCISCO RAMIREZ	2730 WAUSA	\$276.36	\$226.00
179-350-73	MONTOYA, ELVIA ETAL	2716 WAUSA	\$276.36	\$226.00
179-350-74	CHAVEZ, AMARILI ETAL	2702 WAUSA	\$276.36	\$226.00
179-350-75	GARIBAY, JOSE C & MARIA L	2688 WAUSA	\$276.36	\$226.00
179-350-76	GABALES, ANTONIO A & MARY H TR	2676 WAUSA	\$276.36	\$226.00
179-350-77	PALOMARES MIGUEL ETAL	2664 WAUSA	\$276.36	\$226.00
179-350-78	TRUJILLO, LENA L	2652 WAUSA	\$276.36	\$226.00
179-350-79	BLAIR DEMOODY	2640 WAUSA	\$276.36	\$226.00
179-350-80	ALCALA ISMAEL BOLANOS	2628 WAUSA	\$276.36	\$226.00
179-350-81	TAPIA, BERNARDO A & TRACY M	2616 WAUSA	\$276.36	\$226.00
179-350-82	SALVATIERRA, ARMANDO	2604 WAUSA	\$276.36	\$226.00
179-360-01	GOOLSBY, EARL H & ANITA M	3105 TOGNINALI	\$276.36	\$226.00
179-360-02	JAVIER, RODOLFO B & SHEILA C TR	3071 TOGNINALI	\$276.36	\$226.00
179-360-03	CAMPOS, JUAN J ARIAS & MARIA L	3065 TOGNINALI	\$276.36	\$226.00
179-360-04	DIAZ, ROSEMARY F	3057 TOGNINALI	\$276.36	\$226.00
179-360-05	SALDANA, RAFAEL L & MARIA I Z	3041 TOGNINALI	\$276.36	\$226.00
179-360-06	CATANIA, ANTONY	3035 TOGNINALI	\$276.36	\$226.00
179-360-07	QUEVEDO, CARLOS & VERONICA CRUZ	3023 TOGNINALI	\$276.36	\$226.00
179-360-08	MACHADO, JOHN A & LUCIA M	3017 TOGNINALI	\$276.36	\$226.00
179-360-09	FERNANDEZ HERIBERTO & TOVAR ERIKA	3009 TOGNINALI	\$276.36	\$226.00
179-360-10	MACHADO, JOHN A & LUCIA M	2973 TOGNINALI	\$276.36	\$226.00
179-360-11	MOUA, SHER TR	2961 TOGNINALI	\$276.36	\$226.00
179-360-12	MACHADO, JOHN A & LUCIA M	2949 TOGNINALI	\$276.36	\$226.00
179-360-13	REICH, W & C TR	2937 TOGNINALI	\$276.36	\$226.00
179-360-14	MCKENZIE JASON M & MARISOL M	2925 TOGNINALI	\$276.36	\$226.00
179-360-15	ECHOLS, DENNIS J & MARIANITA S	2926 TOGNINALI	\$276.36	\$226.00
179-360-16	LOPEZ JULIO R	2938 TOGNINALI	\$276.36	\$226.00
179-360-17	HOWARD, RODNEY L & LUCY A	2950 TOGNINALI	\$276.36	\$226.00
179-360-18	SUAREZ, EVANGELINA	2962 TOGNINALI	\$276.36	\$226.00
179-360-19	MUNGUIA DEHICY	2974 TOGNINALI	\$276.36	\$226.00
179-360-20	GUZMAN, PEDRO G & MARIA E	3010 TOGNINALI	\$276.36	\$226.00
179-360-21	LEWIS DONALD L SR TR	3020 TOGNINALI	\$276.36	\$226.00
179-360-22	TAPIA, JAVIER ESTRADA	3028 TOGNINALI	\$276.36	\$226.00
179-360-23	BIZEK, LEOLA TR	3036 TOGNINALI	\$276.36	\$226.00
179-360-24	MENDOZA, RODOLFO CANO	3044 TOGNINALI	\$276.36	\$226.00
179-360-25	JUAREZ LEOVARDO M TR	3058 TOGNINALI	\$276.36	\$226.00
179-360-26	MAGALLANES, RAMON	3070 TOGNINALI	\$276.36	\$226.00
179-360-27	BOLANOS PATINO MIGUEL & DE BOLANOS	3035 FAIRBURY	\$276.36	\$226.00
179-360-28	YARBROUGH, ASHLEY	3027 FAIRBURY	\$276.36	\$226.00
179-360-29	BOMAR ANDRE & DOLFA M	3019 FAIRBURY	\$276.36	\$226.00

6/6/2023

Zone E-1: Little John Creek Landscape Maintenance District
Annual Assessment Roll

APN	OWNER	LOCATION	MAX ASSMT	ACTUAL ASSMT
179-360-30	GARCIA CORNELIO FLORES	3011 FAIRBURY	\$276.36	\$226.00
179-360-31	CLAYBON, CYNTHIA D	2947 FAIRBURY	\$276.36	\$226.00
179-360-32	ALVAREZ CRISTINA ETAL	2939 FAIRBURY	\$276.36	\$226.00
179-360-33	ENRIQUEZ, TONY P	2931 FAIRBURY	\$276.36	\$226.00
179-360-34	TELLO, CARLOS TR ETAL	2923 FAIRBURY	\$276.36	\$226.00
179-360-35	BEDOLLA AMALIA & BEDOLLA JUAN C	2915 FAIRBURY	\$276.36	\$226.00
179-360-36	CASCANTE, JOEL & KELLI	2907 FAIRBURY	\$276.36	\$226.00
179-360-37	HSIAO, CHARLES & MAGGIE	3101 FAIRBURY	\$276.36	\$226.00
179-360-38	SALCEDO, JAIME & MARIA G	3106 TOGNINALI	\$276.36	\$226.00
179-370-01	BARAJAS, RIA D	4009 MINDEN	\$276.36	\$226.00
179-370-02	PITTS, DANNY & DORE	4017 MINDEN	\$276.36	\$226.00
179-370-03	VALERO, MARTIN	4025 MINDEN	\$276.36	\$226.00
179-370-04	MENESES, JANUARIO & LISA	4037 MINDEN	\$276.36	\$226.00
179-370-05	LAUDENSLAYER, JON TR	4043 MINDEN	\$276.36	\$226.00
179-370-06	AZEVEDO, ALBERT & FILOMENA	4103 MINDEN	\$276.36	\$226.00
179-370-07	MCCLENDEN BOLDEN CHANDA	4115 MINDEN	\$276.36	\$226.00
179-370-08	PONCE JOSE LUIS LOPEZ & VARGAS ADRIA	4127 MINDEN	\$276.36	\$226.00
179-370-09	WILBON, CLARA J	4139 MINDEN	\$276.36	\$226.00
179-370-10	JAVIER, RODOLFO B & SHEILA C TR	4151 MINDEN	\$276.36	\$226.00
179-370-11	STUART, ANTOINETTE ETAL	2964 WAUSA	\$276.36	\$226.00
179-370-12	DELILLO, VITO S & ANTONIETTA	2988 WAUSA	\$276.36	\$226.00
179-370-13	VIEIRA, JOSE C & MARIA A	4226 MINDEN	\$276.36	\$226.00
179-370-14	GUTIERREZ DARWIN ELI & DARYA	4210 MINDEN	\$276.36	\$226.00
179-370-15	HAYEE, YASIR	4202 MINDEN	\$276.36	\$226.00
179-370-16	HERNANDEZ JESSICA KRYSTINA ETAL	4152 MINDEN	\$276.36	\$226.00
179-370-17	PEREZ, VICTOR J ETAL	4144 MINDEN	\$276.36	\$226.00
179-370-18	MARTINEZ, JOSE DE JESUS ROMO & MARI	4132 MINDEN	\$276.36	\$226.00
179-370-19	BARNES DEMETRIUS LAMONT SR	4118 MINDEN	\$276.36	\$226.00
179-370-20	AKENGA ROGERS OKWAYO & SELPHER	4104 MINDEN	\$276.36	\$226.00
179-370-21	BOLANOS, RAFAEL	4042 MINDEN	\$276.36	\$226.00
179-370-22	CABE, TERRY & BARBARA	4038 MINDEN	\$276.36	\$226.00
179-370-23	LARA, MARIA ISABEL	4026 MINDEN	\$276.36	\$226.00
179-370-24	JAVIER, RODOLFO B & SHEILA C TR	4018 MINDEN	\$276.36	\$226.00
179-370-25	GUILLEN VICTOR MANUEL MOJICA	4003 SCHUYLER	\$276.36	\$226.00
179-370-26	GIL, FRANCISCO & ARMIDA	4019 SCHUYLER	\$276.36	\$226.00
179-370-27	CHEWNING, RYAN M & ELIZABETH	4035 SCHUYLER	\$276.36	\$226.00
179-370-28	CELAYA, FRANK D JR	4051 SCHUYLER	\$276.36	\$226.00
179-370-29	HILL JOHN F M TR & RETA M TR ETAL	4067 SCHUYLER	\$276.36	\$226.00
179-370-30	MACHADO, JOHN A & LUCIA M	4107 SCHUYLER	\$276.36	\$226.00
179-370-31	GARCIA, JOSE J ETAL	4123 SCHUYLER	\$276.36	\$226.00
179-370-32	LINDSAY, CYNTHIA	4131 SCHUYLER	\$276.36	\$226.00
179-370-33	VARGBELEE, MAX O	4155 SCHUYLER	\$276.36	\$226.00
179-370-34	REYES, DAVID II & AMALIA	4171 SCHUYLER	\$276.36	\$226.00

6/6/2023

Zone E-1: Little John Creek Landscape Maintenance District
Annual Assessment Roll

APN	OWNER	LOCATION	MAX ASSMT	ACTUAL ASSMT
179-370-35	PUELLO BETHANCOURT MARTIN EMILIO	4172 SCHUYLER	\$276.36	\$226.00
179-370-36	PINEDA MARIA G	4156 SCHUYLER	\$276.36	\$226.00
179-370-37	GARCIA, ANTHONY C	4134 SCHUYLER	\$276.36	\$226.00
179-370-38	TRAN, THOA N	4120 SCHUYLER	\$276.36	\$226.00
179-370-39	NAVA, JANICE	4106 SCHUYLER	\$276.36	\$226.00
179-370-40	BACA, EDDIE & CAROL	4064 SCHUYLER	\$276.36	\$226.00
179-370-41	BELL, PHEAKDEI N	4048 SCHUYLER	\$276.36	\$226.00
179-370-42	SALAZAR, ALMA MONTOYA	4030 SCHUYLER	\$276.36	\$226.00
179-370-43	FOSHEE, RAY ALAN & REN	4012 SCHUYLER	\$276.36	\$226.00
179-370-44	AINSWORTH, RODGER L & PAMELA C	3038 FAIRBURY	\$276.36	\$226.00
179-370-45	SANTIAGO, JOHN JR & JULIE C	3046 FAIRBURY	\$276.36	\$226.00
179-370-46	ENRIQUEZ, LUCIA C	3104 FAIRBURY	\$276.36	\$226.00
179-380-01	CASTILLO CEANNA MARCELINA ETAL	3249 HEBRON	\$276.36	\$226.00
179-380-02	SANDOVAL, FERNANDO	3235 HEBRON	\$276.36	\$226.00
179-380-03	JOHNSON, CLYDE	3221 HEBRON	\$276.36	\$226.00
179-380-04	DE JACOBO, CECILIA ALEJANDRA RODRIGU	3207 HEBRON	\$276.36	\$226.00
179-380-05	VALADEZ, VICTOR & CELIA	3169 HEBRON	\$276.36	\$226.00
179-380-06	CENTRAL VALLEY CAPITAL IV	4244 CRETE	\$276.36	\$226.00
179-380-07	HERRERA SERGIO RODRIGUEZ	4232 CRETE	\$276.36	\$226.00
179-380-08	ZAMORA, ANTONIO & MARICELA	4220 CRETE	\$276.36	\$226.00
179-380-09	DAVILA, MAURICIO E & MARIA D	4206 CRETE	\$276.36	\$226.00
179-380-10	JENSON, KATHRYN LOUISE	4124 CRETE	\$276.36	\$226.00
179-380-11	SANDOVAL, EFRAIN & MARIA ROSA	4118 CRETE	\$276.36	\$226.00
179-380-12	MORALES, YESSICA LUNA	4110 CRETE	\$276.36	\$226.00
179-380-13	TORRES JOHANA	4115 CRETE	\$276.36	\$226.00
179-380-14	GRAY, KEVIN WAYNE	4121 CRETE	\$276.36	\$226.00
179-380-15	DELAROSA, ERNESTO D ETAL	4127 CRETE	\$276.36	\$226.00
179-380-16	GUAZON MICHELLE CARMEL	4211 CRETE	\$276.36	\$226.00
179-380-17	SANCHEZ SANDRA MARLENE ETAL	4219 CRETE	\$276.36	\$226.00
179-380-18	MACHADO, JOHN A & LUCIA M	4233 CRETE	\$276.36	\$226.00
179-380-19	CERVANTES ALFONSO NAVARRETE & SALA	4245 CRETE	\$276.36	\$226.00
179-380-20	TRUJILLO, NIOMI P	4230 DESHLER	\$276.36	\$226.00
179-380-21	VALENCIA JESUS B & RAMIREZ JACQUELIN	4224 DESHLER	\$276.36	\$226.00
179-380-22	BALBUENA, GAUDENCIO & ERNESTINA	4216 DESHLER	\$276.36	\$226.00
179-380-23	TRAPP RYAN DAVID	4202 DESHLER	\$276.36	\$226.00
179-380-24	VALERO ESPARZA, PEDRO	4128 DESHLER	\$276.36	\$226.00
179-380-25	AGUIAR, CELESTINO & MANUELA T TR	4120 DESHLER	\$276.36	\$226.00
179-380-26	KAUR, SIMARJEET & JAGRUP	4112 DESHLER	\$276.36	\$226.00
179-380-27	TAYLOR TRACY L ETAL	4104 DESHLER	\$276.36	\$226.00
179-380-28	PEREZ, MIGUEL H & MARTHA	4103 DESHLER	\$276.36	\$226.00
179-380-29	CASAZZA, ANDY	4109 DESHLER	\$276.36	\$226.00
179-380-30	LOPEZ JOSE M & MARIA Y	4117 DESHLER	\$276.36	\$226.00
179-380-31	TRUONG MICHAEL CONG & NGUYEN TERI	4125 DESHLER	\$276.36	\$226.00

6/6/2023

Zone E-1: Little John Creek Landscape Maintenance District
Annual Assessment Roll

APN	OWNER	LOCATION	MAX ASSMT	ACTUAL ASSMT
179-380-32	PUENTE, MARTHA R	4207 DESHLER	\$276.36	\$226.00
179-380-33	ACEVEDO, ANTONIO & DELFINA	4215 DESHLER	\$276.36	\$226.00
179-380-34	TULLOUS, BRADLEY T	4223 DESHLER	\$276.36	\$226.00
179-380-35	ARAQUE GABRIEL ANDRES	4231 DESHLER	\$276.36	\$226.00
179-380-36	VOLK, MICHELLE A ETAL	2997 HEBRON	\$276.36	\$226.00
179-380-37	ARELLANO, MARIA L	2971 HEBRON	\$276.36	\$226.00
179-380-38	RALPH DONALD & REGINA DIANN	2959 HEBRON	\$276.36	\$226.00
179-380-39	ABAWI OMAR F & SAMANDARI NARGIS ET	2943 HEBRON	\$276.36	\$226.00
179-380-40	ALVAREZ YOLANDA ETAL	2929 HEBRON	\$276.36	\$226.00
179-380-41	MUNOZ JAVIER VALDIVIA	4240 MINDEN	\$276.36	\$226.00
179-380-42	FIELDER, ROBERT & CIARA	4243 MINDEN	\$276.36	\$226.00
179-380-43	BOLANOS, OSVALDO	4257 MINDEN	\$276.36	\$226.00
179-380-44	LUNA RICARDO VELAZQUEZ & FERNANDEZ	4271 MINDEN	\$276.36	\$226.00
179-380-45	CORTEZ, ALEJANDRO & ROCIO	2904 HEBRON	\$276.36	\$226.00
179-380-46	PAYNE, JILL C	2918 HEBRON	\$276.36	\$226.00
179-380-47	CHAVEZ, JAMIE A P & ERIKA PEREZ	2932 HEBRON	\$276.36	\$226.00
179-380-48	DEL VALLE, ROBERT W & RAE E	2946 HEBRON	\$276.36	\$226.00
179-380-49	LAGRAN, CELERINA B	2960 HEBRON	\$276.36	\$226.00
179-380-50	MAYORGA, HUGO	2974 HEBRON	\$276.36	\$226.00
179-380-51	CORIA, MIGUEL A H & MARIA E	3002 HEBRON	\$276.36	\$226.00
179-380-52	BARNEY, DRUCILLA	3014 HEBRON	\$276.36	\$226.00
179-380-53	GONZALEZ MAXIMINO & TERESA ETAL	3026 HEBRON	\$276.36	\$226.00
179-380-54	SALAZAR MARIA ESTELLA	3038 HEBRON	\$276.36	\$226.00
179-380-55	VALDEZ, GRETTEL QUINTERO	3050 HEBRON	\$276.36	\$226.00
179-380-56	VOLK, JOSEPH A & DEBBIE M	3062 HEBRON	\$276.36	\$226.00
179-380-57	BERNAL, SAMUEL MENDOZA	3106 HEBRON	\$276.36	\$226.00
179-380-58	ANAYA, JAIME & DOLORES	3120 HEBRON	\$276.36	\$226.00
179-380-59	STANCHINA, DANIEL R	3134 HEBRON	\$276.36	\$226.00
179-380-60	SANDOVAL, RICARDO	3148 HEBRON	\$276.36	\$226.00
179-380-61	AGUIAR, CELESTINO & MANUELA T TR	3166 HEBRON	\$276.36	\$226.00
179-380-62	GUNDA ARUN K & BUSSA SWAROOPA R	13172 HEBRON	\$276.36	\$226.00
179-380-63	ROMERO, MARCO A & ROSA ISELA P	3210 HEBRON	\$276.36	\$226.00
179-380-64	FLORES, BARZILAI & MARIA	3224 HEBRON	\$276.36	\$226.00
179-380-65	ENRIQUEZ, JUAN C & AMPARO	3236 HEBRON	\$276.36	\$226.00
179-380-66	MACHADO, JOHN A & LUCIA M	3252 HEBRON	\$276.36	\$226.00
179-390-01	GARCIA MARVIN S & MEZA DAMARIS ANA	3247 TOGNINALI	\$276.36	\$226.00
179-390-02	CERVANTES, ARACELI G ETAL	3235 TOGNINALI	\$276.36	\$226.00
179-390-03	GARCIA CASTILLO, ADAN	3223 TOGNINALI	\$276.36	\$226.00
179-390-04	CORREA, JOSE A SOTO & MARIA	3211 TOGNINALI	\$276.36	\$226.00
179-390-05	GUNDA ARUN K & BUSSA SWAROOPA R	13145 TOGNINALI	\$276.36	\$226.00
179-390-06	WILLIAMS, DONALD	3137 TOGNINALI	\$276.36	\$226.00
179-390-07	TROUT, TIFFANY	3129 TOGNINALI	\$276.36	\$226.00
179-390-08	ARRIZON MINERVA E	3121 TOGNINALI	\$276.36	\$226.00

6/6/2023

Zone E-1: Little John Creek Landscape Maintenance District
Annual Assessment Roll

APN	OWNER	LOCATION	MAX ASSMT	ACTUAL ASSMT
179-390-09	UMRANI, ASHISH & PRADNYA	3113 TOGNINALI	\$276.36	\$226.00
179-390-10	VILLASANA, SARA TR	3114 TOGNINALI	\$276.36	\$226.00
179-390-11	MIHOEVICH, RICHARD TR	3122 TOGNINALI	\$276.36	\$226.00
179-390-12	DIAZ, GUADALUPE D	3130 TOGNINALI	\$276.36	\$226.00
179-390-13	LEWIS FELICIA	3138 TOGNINALI	\$276.36	\$226.00
179-390-14	HARRISON, CAROLYN	3146 TOGNINALI	\$276.36	\$226.00
179-390-15	CAIN, ROBERT M & LUBELIA L	3212 TOGNINALI	\$276.36	\$226.00
179-390-16	CARRENO, ABDON JIMENEZ	3224 TOGNINALI	\$276.36	\$226.00
179-390-17	STEPHENS, JULIE LACOUR VAZ	3236 TOGNINALI	\$276.36	\$226.00
179-390-18	ACOSTA, SANDRA	3248 TOGNINALI	\$276.36	\$226.00
179-390-19	TORRES, ALBERTO	3260 TOGNINALI	\$276.36	\$226.00
179-390-20	KELLER, ROBERT & JACQUELINE	3265 FAIRBURY	\$276.36	\$226.00
179-390-21	MORENO ROMAN G II & VASQUEZ YVONN	3253 FAIRBURY	\$276.36	\$226.00
179-390-22	JASPER, ROSYLIND A	3239 FAIRBURY	\$276.36	\$226.00
179-390-23	OLIVARES, FERNANDO L & MARICRUZ O	3227 FAIRBURY	\$276.36	\$226.00
179-390-24	MCMILLAN, THOMAS & MARY TR	3215 FAIRBURY	\$276.36	\$226.00
179-390-25	BODLEY, BYRON TODD	3203 FAIRBURY	\$276.36	\$226.00
179-390-26	GLOVER, OLIVER D & JAMES ELLA J	3141 FAIRBURY	\$276.36	\$226.00
179-390-27	GONSALVES CHRISTOPHER & JUANITA	3133 FAIRBURY	\$276.36	\$226.00
179-390-28	CARDENAS, HERIBERTO	3125 FAIRBURY	\$276.36	\$226.00
179-390-29	TORREZ, CRUZ RAMOS ETAL	3117 FAIRBURY	\$276.36	\$226.00
179-390-30	NUNEZ, MARTIN	3109 FAIRBURY	\$276.36	\$226.00
179-390-31	AGUILAR, RUTH L	3112 FAIRBURY	\$276.36	\$226.00
179-390-32	MAYS CHRISTOPHER C & MAY H	3120 FAIRBURY	\$276.36	\$226.00
179-390-33	GUTIERREZ, JOSE B	3128 FAIRBURY	\$276.36	\$226.00
179-390-34	CHAT, VICTOR	3136 FAIRBURY	\$276.36	\$226.00
179-390-35	THOMAS, PATRICIA N	3144 FAIRBURY	\$276.36	\$226.00
179-390-36	BIRTSIMAS, VIVIAN N	3202 FAIRBURY	\$276.36	\$226.00
179-390-37	KELLEY, ERMA	3216 FAIRBURY	\$276.36	\$226.00
179-390-38	ALFARO, JUAN C & ANGELICA	4001 COLFAX	\$276.36	\$226.00
179-390-39	QUINTEROS JOSE PAZ CANTARERO	4015 COLFAX	\$276.36	\$226.00
179-390-40	AGUIAR, CELESTINO & MANUELA T TR	4029 COLFAX	\$276.36	\$226.00
179-390-41	MENDOZA, PHILLIP O & MARIA A	4107 COLFAX	\$276.36	\$226.00
179-390-42	GARCIA JAVIER	4119 COLFAX	\$276.36	\$226.00
179-390-43	PENALOZA CARLOS GONZALEZ & ESPINOZA	4133 COLFAX	\$276.36	\$226.00
179-390-44	PEREZ, OCTAVIO	4136 COLFAX	\$276.36	\$226.00
179-390-45	SUMANO JORGE P ORTIZ ETAL	4122 COLFAX	\$276.36	\$226.00
179-390-46	RODRIGUEZ, MIGUEL A ROMERO	4108 COLFAX	\$276.36	\$226.00
179-390-47	QUINTON, WILLIAM	4034 COLFAX	\$276.36	\$226.00
179-390-48	FARMER, MARK ZANE	4016 COLFAX	\$276.36	\$226.00
179-390-49	CORTES, JACINTO	4002 COLFAX	\$276.36	\$226.00
179-390-50	FRAZIER, ANTHONY A & JENNIFER N	4053 OGALLALA	\$276.36	\$226.00
179-390-51	MARTINEZ, CONNIE G	4111 OGALLALA	\$276.36	\$226.00

6/6/2023

Zone E-1: Little John Creek Landscape Maintenance District
Annual Assessment Roll

APN	OWNER	LOCATION	MAX ASSMT	ACTUAL ASSMT
179-390-52	SMITH, RYAN B	4125 OGALLALA	\$276.36	\$226.00
179-390-53	MCKENZIE, CONSUELO L TR	4141 OGALLALA	\$276.36	\$226.00
179-390-54	NICHOLS, ANN L	4155 OGALLALA	\$276.36	\$226.00
179-390-55	AWUJoola, ABOLADE & OLUWASEUNFUN	4209 OGALLALA	\$276.36	\$226.00
179-390-56	MCHALE, WILLIAM J	4221 OGALLALA	\$276.36	\$226.00
179-390-57	PAROCUA ALICIA ETAL	4237 OGALLALA	\$276.36	\$226.00
179-390-58	CLIENTS FIRST PROPERTIES L ETAL	3264 HEBRON	\$276.36	\$226.00
179-390-59	MARTINEZ, FAUSTINO JR	3278 HEBRON	\$276.36	\$226.00
179-390-60	KHAN ZEESHAN	3290 HEBRON	\$276.36	\$226.00
179-390-61	MARTINEZ, JENNIE L	4246 OGALLALA	\$276.36	\$226.00
179-390-62	WRIGHT, ALANA	4234 OGALLALA	\$276.36	\$226.00
179-390-63	LEYVA, CARLOS JR & MELANIE	4222 OGALLALA	\$276.36	\$226.00
179-390-64	BUSTAMANTE, JOSE & MARIA	4210 OGALLALA	\$276.36	\$226.00
179-390-65	ZARAGOZA OSCAR ZAVALA & ACEVEDO EV	4156 OGALLALA	\$276.36	\$226.00
179-390-66	CERVANTES, EDGAR A	4144 OGALLALA	\$276.36	\$226.00
179-390-67	LARREYNAGA OSMIN BALTAZAR	4132 OGALLALA	\$276.36	\$226.00
179-390-68	SUNTAY ELIZABETH ETAL	4120 OGALLALA	\$276.36	\$226.00
179-390-69	HERNANDEZ, SALVADOR CASTRO	4108 OGALLALA	\$276.36	\$226.00
179-390-70	MONTERO, MANUEL & CANDIDA E	4050 OGALLALA	\$276.36	\$226.00
179-390-71	ISON, KATRINA S ETAL	4038 OGALLALA	\$276.36	\$226.00
179-390-72	SOUSA, TOM & NELCY	4026 OGALLALA	\$276.36	\$226.00
179-390-73	GARCIA MIGUEL LUNA & FABIOLA ELIZABE	4014 OGALLALA	\$276.36	\$226.00
179-390-74	AVENDANO JOEL	4002 OGALLALA	\$276.36	\$226.00
179-390-75	KIMBRUE, WILLIAM D & ANITA S	4005 OGALLALA	\$276.36	\$226.00
179-390-76	ESCUADERO, EDWARD & MEGAN M	4017 OGALLALA	\$276.36	\$226.00
179-390-77	MACHADO, JOHN A & LUCIA M	4031 OGALLALA	\$276.36	\$226.00
179-400-01	JUAREZ, JAIME C & LECTICIA	3875 PAMELA	\$276.36	\$226.00
179-400-02	CORDERO MARIA G ETAL	3863 PAMELA	\$276.36	\$226.00
179-400-03	AVILEZ, ADOLFO	3851 PAMELA	\$276.36	\$226.00
179-400-04	JOHNSON, LINDA F	3839 PAMELA	\$276.36	\$226.00
179-400-05	VOLK, TIM	3827 PAMELA	\$276.36	\$226.00
179-400-06	THREATT, VINCE E & MARY A	3815 PAMELA	\$276.36	\$226.00
179-400-07	ORR, MICHAEL	3803 PAMELA	\$276.36	\$226.00
179-400-08	WEBB CHARLOTTE D TR	2501 TECUMSEH	\$276.36	\$226.00
179-400-09	SEVILLA, HUMBERTO & MARLEN	2515 TECUMSEH	\$276.36	\$226.00
179-400-10	RAMIREZ, MANUEL JR	2531 TECUMSEH	\$276.36	\$226.00
179-400-11	MALAGON, MARCO A	2543 TECUMSEH	\$276.36	\$226.00
179-400-12	OSBORNE, COLLEEN A	2557 TECUMSEH	\$276.36	\$226.00
179-400-13	SANDOVAL, ELIAS & MARIA M	TECUMSEH	\$276.36	\$226.00
179-400-14	VIZCARRA RAFAEL PEREZ & FLORES TANYA	TECUMSEH	\$276.36	\$226.00
179-400-15	HB PROPERTY HOLDINGS LLC	2605 TECUMSEH	\$276.36	\$226.00
179-400-16	SINGH DAVINDER & KAUR RANJIT	TECUMSEH	\$276.36	\$226.00
179-400-17	JACKSON PATRICIA ANN TR	2627 TECUMSEH	\$276.36	\$226.00

6/6/2023

Zone E-1: Little John Creek Landscape Maintenance District
Annual Assessment Roll

APN	OWNER	LOCATION	MAX ASSMT	ACTUAL ASSMT
179-400-18	CASH, ALTHEA L TR	TECUMSEH	\$276.36	\$226.00
179-400-19	BARBOSA JOSE JAMIE	TECUMSEH	\$276.36	\$226.00
179-400-20	ARTEAGA CAYETANO ALBERTO ZAMUDIO	2661 TECUMSEH	\$276.36	\$226.00
179-400-21	MORA, J GOMEZ & MARIA DE LA LUZ RIOS	TECUMSEH	\$276.36	\$226.00
179-400-22	CLIENTS FIRST PROPERTIES LLC	2658 TECUMSEH	\$276.36	\$226.00
179-400-23	RAMIREZ, CHERRIE L	TECUMSEH	\$276.36	\$226.00
179-400-24	JARA DANYEL	2636 TECUMSEH	\$276.36	\$226.00
179-400-25	LY, LAN KIM	TECUMSEH	\$276.36	\$226.00
179-400-26	HERNANDEZ, JUAN A	2608 TECUMSEH	\$276.36	\$226.00
179-400-27	SOTO, JESUS JR & KARINA E	2586 TECUMSEH	\$276.36	\$226.00
179-400-28	COLMENERO HECTOR E PRECIADO & MAR	2572 TECUMSEH	\$276.36	\$226.00
179-400-29	VARGAS CARLOS & ESTRADA VIRIDIANA V	2560 TECUMSEH	\$276.36	\$226.00
179-400-30	EVANS, FRANCES	2548 TECUMSEH	\$276.36	\$226.00
179-400-31	GONZALEZ, ALFONSO & BERTHA A	2532 TECUMSEH	\$276.36	\$226.00
179-400-32	EVANS, ERIC & BELINDA	3830 PAMELA	\$276.36	\$226.00
179-400-33	FREGOSO, EDUARDO CRUZ	3842 PAMELA	\$276.36	\$226.00
179-400-34	GOMEZ, FELIPE DEJESUS & LUZ	3858 PAMELA	\$276.36	\$226.00
179-400-35	RAMIREZ, VICTOR M MALAGON	2513 DEBORAH	\$276.36	\$226.00
179-400-36	REYNA IRMA & JOSE	2521 DEBORAH	\$276.36	\$226.00
179-400-37	GALINDO LUIS A ETAL	2527 DEBORAH	\$276.36	\$226.00
179-400-38	CASTILLO, ABELARDO G & PAULINA D	2535 DEBORAH	\$276.36	\$226.00
179-400-39	SANCHEZ, OSVALDO	2543 DEBORAH	\$276.36	\$226.00
179-400-40	VALENCIA, ROBERTO L	2609 DEBORAH	\$276.36	\$226.00
179-400-41	THOMPSON LEWIS, ANDREA	2615 DEBORAH	\$276.36	\$226.00
179-400-42	RECINOS, SANTOS LAINEZ ETAL	2623 DEBORAH	\$276.36	\$226.00
179-400-43	MENOR, RODOLFO C JR & MAYRA T	2629 DEBORAH	\$276.36	\$226.00
179-400-44	GOULART, JOHN A & CONNIE TR	2641 DEBORAH	\$276.36	\$226.00
179-400-45	TORRES, ANGEL S & MARIA	2649 DEBORAH	\$276.36	\$226.00
179-410-01	FLETCHER, KEITH	2704 NIOBRARA	\$276.36	\$226.00
179-410-02	BATES, ANTHONY ETAL	2634 NIOBRARA	\$276.36	\$226.00
179-410-03	SINGH, BARJINDER	2628 NIOBRARA	\$276.36	\$226.00
179-410-04	ARGUELLO, HENRY ETAL	2622 NIOBRARA	\$276.36	\$226.00
179-410-05	MACARIO TRINIDAD, JESUS E & GABRIELA	2616 NIOBRARA	\$276.36	\$226.00
179-410-06	ABARCA, SIMON & MARIA E	2602 NIOBRARA	\$276.36	\$226.00
179-410-07	SINGH, MONIKA	2536 NIOBRARA	\$276.36	\$226.00
179-410-08	GARIBAY, HUMBERTO & MARIA D	2524 NIOBRARA	\$276.36	\$226.00
179-410-09	MORENO, GUADALUPE A & MARCELA S	2518 NIOBRARA	\$276.36	\$226.00
179-410-10	BERMUDEZ MEGAN CHRISTINE SABRINA	2512 NIOBRARA	\$276.36	\$226.00
179-410-11	PHAM, MUI & DUONG THI	3938 PAMELA	\$276.36	\$226.00
179-410-12	LORA TREJO, ABELARDO	3944 PAMELA	\$276.36	\$226.00
179-410-13	OJEDA, JOSE R & ADELAIDA H	3962 PAMELA	\$276.36	\$226.00
179-410-14	SINGH, BALJEET & INDERJIT	3959 PAMELA	\$276.36	\$226.00
179-410-15	LUPIAN OSCAR A DIAZ	3953 PAMELA	\$276.36	\$226.00

6/6/2023

Zone E-1: Little John Creek Landscape Maintenance District
Annual Assessment Roll

APN	OWNER	LOCATION	MAX ASSMT	ACTUAL ASSMT
179-410-16	CAZARES, SALVADOR JR ETAL	3947 PAMELA	\$276.36	\$226.00
179-410-17	WHITE, HOLLY	3941 PAMELA	\$276.36	\$226.00
179-410-18	PEREZ ADRIAN FIGUEROA	3935 PAMELA	\$276.36	\$226.00
179-410-19	ADAMS, DRINA	3929 PAMELA	\$276.36	\$226.00
179-410-20	TAYLOR, KENNETH	3923 PAMELA	\$276.36	\$226.00
179-410-21	POLES, ERICA L	3917 PAMELA	\$276.36	\$226.00
179-410-22	WYNN, CHERYL R	3911 PAMELA	\$276.36	\$226.00
179-410-23	SALCEDO, YULIANA	2648 DEBORAH	\$276.36	\$226.00
179-410-24	MENDAROS CATHERINE ETAL	2640 DEBORAH	\$276.36	\$226.00
179-410-25	ANGUIANO EDGAR ARMANDO MORENO &	2632 DEBORAH	\$276.36	\$226.00
179-410-26	MARTINEZ, JOSE GUADALUPE PEREZ & NA	2626 DEBORAH	\$276.36	\$226.00
179-410-27	GUNTER LY KIM ANH TR	2618 DEBORAH	\$276.36	\$226.00
179-410-28	THONGPHET, THIANE	2610 DEBORAH	\$276.36	\$226.00
179-410-29	THOMPSON ANDREW	2546 DEBORAH	\$276.36	\$226.00
179-410-30	M & J RODRIGUEZ INVESTMENTS LLC	2538 DEBORAH	\$276.36	\$226.00
179-410-31	SKILLERN JACOB ETAL	2530 DEBORAH	\$276.36	\$226.00
179-410-32	GOULART, JOHN A & CONNIE TR	2522 DEBORAH	\$276.36	\$226.00
179-410-33	CARRILLO, LUCIANO	2514 DEBORAH	\$276.36	\$226.00
179-410-34	SERRANO, ROSA M	3908 PAMELA	\$276.36	\$226.00
179-410-35	MARQUEZ VALERIANO CASTANEDA & PER	3922 PAMELA	\$276.36	\$226.00
179-410-36	DAVIS SIMONEE	3930 PAMELA	\$276.36	\$226.00
179-410-37	RAMIREZ JOSE JUAN & ALICIA	2511 NIOBRARA	\$276.36	\$226.00
179-410-38	PAMPLONA MICHAEL ETAL	2517 NIOBRARA	\$276.36	\$226.00
179-410-39	FRANCO RIGOBERTO CAMARENA	2523 NIOBRARA	\$276.36	\$226.00
179-410-40	GONZALEZ, MARTIN TORRES & JUANA	2529 NIOBRARA	\$276.36	\$226.00
179-410-41	CHISLEY BILLY RAY	2537 NIOBRARA	\$276.36	\$226.00
179-410-42	PETERSON CORY ANN	2613 NIOBRARA	\$276.36	\$226.00
179-410-43	GARIBAY, HILDA	2619 NIOBRARA	\$276.36	\$226.00
179-410-44	CANELA JUANA S ETAL	2625 NIOBRARA	\$276.36	\$226.00
179-410-45	GOULART, JOHN A & CONNIE TR	2631 NIOBRARA	\$276.36	\$226.00
179-410-46	GOULART, JOHN A & CONNIE TR	2639 NIOBRARA	\$276.36	\$226.00
179-410-47	AGUIAR, LEAH P	2645 NIOBRARA	\$276.36	\$226.00
179-410-48	GOULART, JOHN A & CONNIE TR	2703 NIOBRARA	\$276.36	\$226.00
179-420-01	CONTRERAS, FRANCISCO J	3052 ESTRELLA	\$276.36	\$226.00
179-420-02	GONG, STEWART & HEIDI M TR	3034 ESTRELLA	\$276.36	\$226.00
179-420-03	COPLIN, PAMELA L	3026 ESTRELLA	\$276.36	\$226.00
179-420-04	HAQUE, SAIFUL ETAL	3018 ESTRELLA	\$276.36	\$226.00
179-420-05	PEREZ, ALEJANDRO & JUANA	3010 ESTRELLA	\$276.36	\$226.00
179-420-06	CRUZ CARLOS A	3002 ESTRELLA	\$276.36	\$226.00
179-420-07	LY, CUC K	2968 ESTRELLA	\$276.36	\$226.00
179-420-08	LOPEZ, LUIS A	2956 ESTRELLA	\$276.36	\$226.00
179-420-09	LEE, PAO & MARY	2944 ESTRELLA	\$276.36	\$226.00
179-420-10	GOULART JOHN A & CONNIE TR	2932 ESTRELLA	\$276.36	\$226.00

6/6/2023

Zone E-1: Little John Creek Landscape Maintenance District
Annual Assessment Roll

APN	OWNER	LOCATION	MAX ASSMT	ACTUAL ASSMT
179-420-11	MENDEZ SHIRLEY M	2920 ESTRELLA	\$276.36	\$226.00
179-420-12	HERRERA, JUANITA V	2908 ESTRELLA	\$276.36	\$226.00
179-420-13	AGUIAR, CELESTINO & MANUELA T TR	3961 HOLDREGE	\$276.36	\$226.00
179-420-14	CARREON, EFREN L & MADYLENE A	3949 HOLDREGE	\$276.36	\$226.00
179-420-15	BARAKZOY HAMED & BARAKZOY MASSEH/	3941 HOLDREGE	\$276.36	\$226.00
179-420-16	AVALOS, ARACELI	3929 HOLDREGE	\$276.36	\$226.00
179-420-17	PACHECO, SERGIO RODRIGUEZ	3915 HOLDREGE	\$276.36	\$226.00
179-420-18	ESTRELLA L JOSE FAMILY LP	3837 HOLDREGE	\$276.36	\$226.00
179-420-19	GUPTA, ANUPAM A K & KOMAL S TR	3831 HOLDREGE	\$276.36	\$226.00
179-420-20	XIONG AMANDA X TR	3823 HOLDREGE	\$276.36	\$226.00
179-420-21	PEREZ, MIGUEL JR	3817 HOLDREGE	\$276.36	\$226.00
179-420-22	MATIAS JUAN RAMIREZ	3809 HOLDREGE	\$276.36	\$226.00
179-420-23	ALDANA, DOLORES	2903 MCCOOK	\$276.36	\$226.00
179-420-24	CLARKE, CHRISTINA J	2911 MCCOOK	\$276.36	\$226.00
179-420-25	DEL RIO NAJIB EDUARDO BITAR & GRANILI	2919 MCCOOK	\$276.36	\$226.00
179-420-26	PANTOJA NOE EIBAN DEL PRADO & PRAD	2927 MCCOOK	\$276.36	\$226.00
179-420-27	HIERS, EDITH	2935 MCCOOK	\$276.36	\$226.00
179-420-28	TAN AARON A & TAN CLEO NATALIE SY	2943 MCCOOK	\$276.36	\$226.00
179-420-29	ZUNIGA, MARIA GUADALUPE	2951 MCCOOK	\$276.36	\$226.00
179-420-30	RAMIREZ, MARIA G C	2959 MCCOOK	\$276.36	\$226.00
179-420-31	RICHARDSON, JONATHAN E	3005 MCCOOK	\$276.36	\$226.00
179-420-32	VILLA RAMIREZ, LEONEL & JANETTE	3013 MCCOOK	\$276.36	\$226.00
179-420-33	GUNDA ARUN K & BUSSA SWAROOPA R	13021 MCCOOK	\$276.36	\$226.00
179-420-34	HER, HUE	3029 MCCOOK	\$276.36	\$226.00
179-420-35	GUTIERREZ, FRANCISCO S & ANA M M ET/	3037 MCCOOK	\$276.36	\$226.00
179-420-36	PEREZ, ROMMEL	3040 MCCOOK	\$276.36	\$226.00
179-420-37	CLIENTS FIRST PROPERTIES LLC	3036 MCCOOK	\$276.36	\$226.00
179-420-38	ESTRELLA L JOSE FAMILY LTD PTP	3028 MCCOOK	\$276.36	\$226.00
179-420-39	SINGIREDDY, VIJAYENDER TR	3020 MCCOOK	\$276.36	\$226.00
179-420-40	PIERSON REGINA WILSON ETAL	3008 MCCOOK	\$276.36	\$226.00
179-420-41	YANG, THE & LIA	2960 MCCOOK	\$276.36	\$226.00
179-420-42	YEPEZ, JOSE & GUADALUPE	2956 MCCOOK	\$276.36	\$226.00
179-420-43	MILLS LEON	2944 MCCOOK	\$276.36	\$226.00
179-420-44	BHARTIA SAURABH & BHARTIA PALLAVI T	2938 MCCOOK	\$276.36	\$226.00
179-420-45	OCHOA ALFONSO	2930 MCCOOK	\$276.36	\$226.00
179-420-46	GONZALEZ ESPARZA OSCAR CAMILO & GO	2922 MCCOOK	\$276.36	\$226.00
179-420-47	GUNDA ARUN K & BUSSA SWAROOPA R	12914 MCCOOK	\$276.36	\$226.00
179-420-48	DOMINGUEZ, JUAN GABRIEL REYES	3834 HOLDREGE	\$276.36	\$226.00
179-420-49	WIMBERLY, EILEEN	3842 HOLDREGE	\$276.36	\$226.00
179-420-50	RODRIGUEZ, RICARDO A & CATALINA A	3850 HOLDREGE	\$276.36	\$226.00
179-420-51	SORIANO, MARTIN & ROSIE E	3910 HOLDREGE	\$276.36	\$226.00
179-420-52	TOBIAS, MANUEL A & ANA M	3918 HOLDREGE	\$276.36	\$226.00
179-420-53	MCDOWELL SEYMO, RUTHIE	3930 HOLDREGE	\$276.36	\$226.00

6/6/2023

Zone E-1: Little John Creek Landscape Maintenance District
Annual Assessment Roll

APN	OWNER	LOCATION	MAX ASSMT	ACTUAL ASSMT
179-420-54	VELASQUEZ, NOE A & MARINA	3946 HOLDREGE	\$276.36	\$226.00
179-420-55	FRANKLIN, MAURICE ANTHONY	3933 FLETCHER	\$276.36	\$226.00
179-420-56	GHEBREMESKEL, MICHAEL T	3929 FLETCHER	\$276.36	\$226.00
179-420-57	YANG, ASHLEY S	3925 FLETCHER	\$276.36	\$226.00
179-420-58	JUAREZ MIGUEL & ROSARIO	3917 FLETCHER	\$276.36	\$226.00
179-420-59	ALVAREZ, DANIEL TOVAR	3911 FLETCHER	\$276.36	\$226.00
179-420-60	MORALES, EDGAR	3905 FLETCHER	\$276.36	\$226.00
179-420-61	CASTRO, JAVIER & MARIA	3011 CASS	\$276.36	\$226.00
179-420-62	ARMSTRONG, ROGER & DEBORAH M	3023 CASS	\$276.36	\$226.00
179-420-63	MARTINEZ, ERNESTO	3035 CASS	\$276.36	\$226.00
179-420-64	RUIZ, HERLINDA TR TR	3047 CASS	\$276.36	\$226.00
179-420-65	VALLES-VALENZUELA ELIANE	3059 CASS	\$276.36	\$226.00
179-420-66	MARTINEZ, LORETTA D	3071 CASS	\$276.36	\$226.00
179-420-67	ORDONEZ GUERRIDO RENE M & ESCOBAR	3105 CASS	\$276.36	\$226.00
179-420-68	WESTFALL JAMIE ETAL	3119 CASS	\$276.36	\$226.00
179-420-69	GARCIA, OCTAVIO & DORA TR	3904 CASS	\$276.36	\$226.00
179-420-70	QUINONES, RALPH E TR	3916 CASS	\$276.36	\$226.00
179-420-71	GOMEZ, JOSE LUISE & MARTHA	3924 CASS	\$276.36	\$226.00
179-420-72	GARCIA, JOSE ALEJANDRO ETAL	3919 CASS	\$276.36	\$226.00
179-420-73	GASTELLO, LUCAS J	3913 CASS	\$276.36	\$226.00
179-420-74	PIMENTEL, RAFAEL	3907 CASS	\$276.36	\$226.00
179-420-75	FERNANDEZ NESTOR & CATALINA	3912 FLETCHER	\$276.36	\$226.00
179-420-76	MENDEZ J ELIO GARCIA & GARCIA BELEN C	3920 FLETCHER	\$276.36	\$226.00
179-420-77	CARRILLO GABRIELLA L	3926 FLETCHER	\$276.36	\$226.00
179-420-78	HERRERA ALEJANDRA	3001 ESTRELLA	\$276.36	\$226.00
179-420-79	ZEPEDA MARIO & MARIA BEATRIZ CHAVEZ	3009 ESTRELLA	\$276.36	\$226.00
179-420-80	CHACON, PEDRO MANZO & MARIA	3017 ESTRELLA	\$276.36	\$226.00
179-420-81	DOMINGUEZ, ALFONSO C & ESPERANZA	3025 ESTRELLA	\$276.36	\$226.00
179-420-82	ALVAREZ, YOLANDA	3033 ESTRELLA	\$276.36	\$226.00
179-420-83	BANDA, MARTIN & JOSEFINA	3049 ESTRELLA	\$276.36	\$226.00
179-420-84	GARCIA, LEONEL A & REYNA D CRUZ	3057 ESTRELLA	\$276.36	\$226.00
179-420-85	BOLANOS ERICK	3109 ESTRELLA	\$276.36	\$226.00
179-420-86	SINGH, AMANDEEP	3121 ESTRELLA	\$276.36	\$226.00
179-420-87	LEE CHA	3112 ESTRELLA	\$276.36	\$226.00
179-440-01	BUZUAYENE, MEKONEN W	3877 KIMBALL	\$276.36	\$226.00
179-440-02	DILL, DEREK B	3863 KIMBALL	\$276.36	\$226.00
179-440-03	ORTEGA, JOSE LUIS & OPHELIA	3849 KIMBALL	\$276.36	\$226.00
179-440-04	MENDEZ, RAYMUNDO GARCIA & PETRA G	3831 KIMBALL	\$276.36	\$226.00
179-440-05	DURAN, ROSA	3810 DESHLER	\$276.36	\$226.00
179-440-06	FIBROW, ROGER	3824 DESHLER	\$276.36	\$226.00
179-440-07	ISAEFF GABRIELA	3840 DESHLER	\$276.36	\$226.00
179-440-08	ROSAS, DANIEL & MONICA L	3856 DESHLER	\$276.36	\$226.00
179-440-09	MENDEZ, WALTER S	2711 DEBORAH	\$276.36	\$226.00

6/6/2023

Zone E-1: Little John Creek Landscape Maintenance District
Annual Assessment Roll

APN	OWNER	LOCATION	MAX ASSMT	ACTUAL ASSMT
179-440-10	BARRAGAN, JESUS G & MARIA NAVA	2725 DEBORAH	\$276.36	\$226.00
179-440-11	ALTAMIRANO ANDRES RIOS & HERNANDE	2737 DEBORAH	\$276.36	\$226.00
179-440-12	MARCELO JOHN	2749 DEBORAH	\$276.36	\$226.00
179-440-13	CASTRO, JAVIER & MARIA	2761 DEBORAH	\$276.36	\$226.00
179-440-14	MACIAS, ESTELA ARELLANO	2813 DEBORAH	\$276.36	\$226.00
179-440-15	GHEBREMESKEL, MICHAEL T	2825 DEBORAH	\$276.36	\$226.00
179-440-16	WILES, JOSEPH D & VERONICA A	2839 DEBORAH	\$276.36	\$226.00
179-440-17	STEWART DAVON ETAL	2851 DEBORAH	\$276.36	\$226.00
179-440-18	NUNEZ MIGUEL & AGUILAR AVIGAIL FLORI	2828 TECUMSEH	\$276.36	\$226.00
179-440-19	NASH, TROY R & INGRID D	2816 TECUMSEH	\$276.36	\$226.00
179-440-20	JARAMILLO VICTORIA & SOLORZANO ULISI	2804 TECUMSEH	\$276.36	\$226.00
179-440-21	MENCHACA DEBRA G	2778 TECUMSEH	\$276.36	\$226.00
179-440-22	ANDRADE, HERMILA BELEN	2766 TECUMSEH	\$276.36	\$226.00
179-440-23	PEREZ, RAUL CARRILLO & ALICIA L	2754 TECUMSEH	\$276.36	\$226.00
179-440-24	JOHNSON, MICHELLE S	2742 TECUMSEH	\$276.36	\$226.00
179-440-25	YU, ZHANSHOU & CAI	2730 TECUMSEH	\$276.36	\$226.00
179-440-26	ARCEO, JOSE G	2718 TECUMSEH	\$276.36	\$226.00
179-440-27	BROWN, KEVIN A & MARIA TERESITA C	2705 TECUMSEH	\$276.36	\$226.00
179-440-28	SANDS, RYAN	2719 TECUMSEH	\$276.36	\$226.00
179-440-29	MUNOZ, J REYES & MARIA F ETAL	2733 TECUMSEH	\$276.36	\$226.00
179-440-30	CASAS, ROBERTO	2747 TECUMSEH	\$276.36	\$226.00
179-440-31	NGUYEN, KHOI VAN & CUC THI	2759 TECUMSEH	\$276.36	\$226.00
179-440-32	MAYBERRY, DARREN N	2773 TECUMSEH	\$276.36	\$226.00
179-440-33	JASPER BRYANA M	2803 TECUMSEH	\$276.36	\$226.00
179-440-34	MAGANA, ERICA A	2815 TECUMSEH	\$276.36	\$226.00
179-440-35	WOMACK, ROBERT & PHYLLIS	2827 TECUMSEH	\$276.36	\$226.00
179-440-36	MAYORGA, WALTER & DANIELA	2839 TECUMSEH	\$276.36	\$226.00
179-440-37	TANKERSLEY, EDWARD I II & EUGENIA A	2853 TECUMSEH	\$276.36	\$226.00
179-440-38	FLORES, RODOLFO ROSALES & MARY A	2865 TECUMSEH	\$276.36	\$226.00
179-440-39	COUSINS, GWENDOLYN W	2877 TECUMSEH	\$276.36	\$226.00
179-440-40	AGUIRRE, ADOLFO	2885 TECUMSEH	\$276.36	\$226.00
179-440-41	SOLIS, MANUEL & VERONICA	2899 TECUMSEH	\$276.36	\$226.00
179-440-42	VALENCIA LUIS GONZALES	3802 KIMBALL	\$276.36	\$226.00
179-440-43	WALTERS, MOSES B JR ETAL	3816 KIMBALL	\$276.36	\$226.00
179-440-44	IDORNIGIE CHINEDU	3830 KIMBALL	\$276.36	\$226.00
179-440-45	ZANIE ROLAND & SABRY ELENA ETAL	3848 KIMBALL	\$276.36	\$226.00
179-440-46	CORDOVA, JULIO E & SANDRA	3862 KIMBALL	\$276.36	\$226.00
179-440-47	MONTANEZ, JESUS & SILVIA	3876 KIMBALL	\$276.36	\$226.00
179-450-01	BADILLO, MARIO ETAL	3914 KIMBALL	\$276.36	\$226.00
179-450-02	HOLLIS PERRY R & MAYFIELD HOLLIS DEBR	3920 KIMBALL	\$276.36	\$226.00
179-450-03	PEREZ ARTURO & GALVAN GISELLE LIRA	3926 KIMBALL	\$276.36	\$226.00
179-450-04	KANWAR ANIESH KUMAR & KAUR HARMA	3932 KIMBALL	\$276.36	\$226.00
179-450-05	BLAKE, SCOTT LANDON & MONIQUE	3938 KIMBALL	\$276.36	\$226.00

6/6/2023

Zone E-1: Little John Creek Landscape Maintenance District
Annual Assessment Roll

APN	OWNER	LOCATION	MAX ASSMT	ACTUAL ASSMT
179-450-06	SUAREZ, NANCY	3944 KIMBALL	\$276.36	\$226.00
179-450-07	SINGH BALTEJ & KAUR SURINDER ETAL	3950 KIMBALL	\$276.36	\$226.00
179-450-08	REYNA, MICHAEL R & BERNADETTE	3949 KIMBALL	\$276.36	\$226.00
179-450-09	SINGH, GURINDERPAL & GURMIT	3943 KIMBALL	\$276.36	\$226.00
179-450-10	ARMSTRONG ANTIONETTE TERESA ETAL	3937 KIMBALL	\$276.36	\$226.00
179-450-11	CHAVEZ, JULIO ETAL	3931 KIMBALL	\$276.36	\$226.00
179-450-12	GARIBAY, FAUSTINO L & CONSUELO A	3925 KIMBALL	\$276.36	\$226.00
179-450-13	VELEZ, LEOPOLDO & AURELIA	3919 KIMBALL	\$276.36	\$226.00
179-450-14	BARNETT, WILLIE G & PATRICIA	3913 KIMBALL	\$276.36	\$226.00
179-450-15	ROCHA, HUGO BUSTAMANTE	3891 KIMBALL	\$276.36	\$226.00
179-450-16	FRANCO, JAIRO A ETAL	3872 DESHLER	\$276.36	\$226.00
179-450-17	RAMOS, JESUS MANUEL ETAL	3906 DESHLER	\$276.36	\$226.00
179-450-18	PALMA, MARIA MARGARITA	3920 DESHLER	\$276.36	\$226.00
179-450-19	ABARCA EDGAR O ETAL	3934 DESHLER	\$276.36	\$226.00
179-450-20	LUTHRA, NEERAJ KUMAR	3948 DESHLER	\$276.36	\$226.00
179-450-21	MENDOZA CRUZ, JESUS & ANA ROSA	3962 DESHLER	\$276.36	\$226.00
179-450-22	POWELL, LISA	2860 NIOBRARA	\$276.36	\$226.00
179-450-23	ZHU, HUIRONG & TINA	2842 NIOBRARA	\$276.36	\$226.00
179-450-24	DANIELS, LOPAZ	2828 NIOBRARA	\$276.36	\$226.00
179-450-25	MARQUEZ, NORMA CAMPOS	2810 NIOBRARA	\$276.36	\$226.00
179-450-26	SMITH, JOSEPH W JR & DIANNE M	2778 NIOBRARA	\$276.36	\$226.00
179-450-27	FRANCO, JOSE A ETAL	2764 NIOBRARA	\$276.36	\$226.00
179-450-28	PINEDA HORACIO	2750 NIOBRARA	\$276.36	\$226.00
179-450-29	ROJKO LARISSA S	2732 NIOBRARA	\$276.36	\$226.00
179-450-30	MILLAN, RUDY	2718 NIOBRARA	\$276.36	\$226.00
179-450-31	GOMEZ, WENDI M	2717 NIOBRARA	\$276.36	\$226.00
179-450-32	MORENO JAIME MIGUEL & JUANAY	2731 NIOBRARA	\$276.36	\$226.00
179-450-33	MENDEZ, MARIA G ETAL	2749 NIOBRARA	\$276.36	\$226.00
179-450-34	TACASON, EDWARD P & BRIDGET B	2763 NIOBRARA	\$276.36	\$226.00
179-450-35	CHACON, GABRIELA A A	2777 NIOBRARA	\$276.36	\$226.00
179-450-36	GOULART, JOHN A & CONNIE TR	2809 NIOBRARA	\$276.36	\$226.00
179-450-37	PEREZ, MANUEL A	2827 NIOBRARA	\$276.36	\$226.00
179-450-38	TULIAO, ROMANA B ETAL	2841 NIOBRARA	\$276.36	\$226.00
179-450-39	PURDOM, THOMAS H JR & SUZANNE L TR	2850 DEBORAH	\$276.36	\$226.00
179-450-40	KHIZERAN, WILSON TR	2838 DEBORAH	\$276.36	\$226.00
179-450-41	THOMPSON, AMY DARICE	2826 DEBORAH	\$276.36	\$226.00
179-450-42	ESPINOZA MA DE LOURDES MEJIA ETAL	2814 DEBORAH	\$276.36	\$226.00
179-450-43	FRASIER COREY M ETAL	2762 DEBORAH	\$276.36	\$226.00
179-450-44	LAZETERA MERISSA L ETAL	2750 DEBORAH	\$276.36	\$226.00
179-450-45	HENDERSON BEN L	2738 DEBORAH	\$276.36	\$226.00
179-450-46	GUZMAN, ENRIQUE & ANA	2726 DEBORAH	\$276.36	\$226.00
179-450-47	CASTRO, JAVIER & MARIA	2712 DEBORAH	\$276.36	\$226.00
179-460-01	CHEANG, SOPHAN	3045 MCCOOK	\$276.36	\$226.00

6/6/2023

Zone E-1: Little John Creek Landscape Maintenance District
Annual Assessment Roll

APN	OWNER	LOCATION	MAX ASSMT	ACTUAL ASSMT
179-460-02	SANCHEZ MANUEL ZARAGOZA & ZARAGOZA	3053 MCCOOK	\$276.36	\$226.00
179-460-03	HERNANDEZ JOSE FRANCISCO ORNELAS	E 3109 MCCOOK	\$276.36	\$226.00
179-460-04	SERRATO, BALDEMAR	3117 MCCOOK	\$276.36	\$226.00
179-460-05	BAUTISTA, FRANCISCO	3125 MCCOOK	\$276.36	\$226.00
179-460-06	SINGH, SANDEEP ETAL	3133 MCCOOK	\$276.36	\$226.00
179-460-07	SEGURA, NELIDA GOMEZ	3141 MCCOOK	\$276.36	\$226.00
179-460-08		3149 MCCOOK	\$276.36	\$226.00
179-460-09	BIN, ANNEMARIE B	3203 MCCOOK	\$276.36	\$226.00
179-460-10	PARISSE, BERNARD H	3211 MCCOOK	\$276.36	\$226.00
179-460-11	ANGULO FRANKIE L	3219 MCCOOK	\$276.36	\$226.00
179-460-12	ROSALES, DAGOBERTO	3227 MCCOOK	\$276.36	\$226.00
179-460-13	GOPIREDDY, SRINIVASA REDDY	3235 MCCOOK	\$276.36	\$226.00
179-460-14	SOLIS, JUAN & MARIA C	3243 MCCOOK	\$276.36	\$226.00
179-460-15	CARRILLO, PEDRO ETAL	3802 ANASTASIA	\$276.36	\$226.00
179-460-16	VARGAS, ROGELIO AVINA	3810 ANASTASIA	\$276.36	\$226.00
179-460-17	RODRIGUEZ, JUAN	3818 ANASTASIA	\$276.36	\$226.00
179-460-18	PAREDES, JUAN M	3826 ANASTASIA	\$276.36	\$226.00
179-460-19	THIARA, KAMALDEEP & SARABJIT KAUR	3834 ANASTASIA	\$276.36	\$226.00
179-460-20	PACRING, LILYBETH ETAL	3842 ANASTASIA	\$276.36	\$226.00
179-460-21	STERN, ROGER DOUGLAS TR	3904 ANASTASIA	\$276.36	\$226.00
179-460-22	VANG, CHUZIN	3912 ANASTASIA	\$276.36	\$226.00
179-460-23	SINGH, AMARJIT	3913 ANASTASIA	\$276.36	\$226.00
179-460-24	CUBILLO, ALFONSO A & MARIA L	3905 ANASTASIA	\$276.36	\$226.00
179-460-25	PADILLA, MIGUEL J & JULIA	3843 ANASTASIA	\$276.36	\$226.00
179-460-26	CASTRO, JAVIER & MARIA A	3835 ANASTASIA	\$276.36	\$226.00
179-460-27	SAPUGAY, ALAN V & GENEVIEVE V	3827 ANASTASIA	\$276.36	\$226.00
179-460-28	FRAILE, JOSE & MARIA D	3819 ANASTASIA	\$276.36	\$226.00
179-460-29	DELGADO, JOSE & BRENDA	3811 ANASTASIA	\$276.36	\$226.00
179-460-30	LAWLEY, JAMES	3806 GOSTAGE	\$276.36	\$226.00
179-460-31	THAN, ATTIA BANG	3814 GOSTAGE	\$276.36	\$226.00
179-460-32	RODRIGUEZ, MIGUEL A	3822 GOSTAGE	\$276.36	\$226.00
179-460-33	PAK, CHIN S & PHETH	3830 GOSTAGE	\$276.36	\$226.00
179-460-34	LE, HUYENTRAN THANH ETAL	3838 GOSTAGE	\$276.36	\$226.00
179-460-35	GUZMAN, RAYMUNDO & MARICELA	3916 GOSTAGE	\$276.36	\$226.00
179-460-36	FOREMAN JARED KEITH	3924 GOSTAGE	\$276.36	\$226.00
179-460-37	ALVAREZ VANESA	3131 CASS	\$276.36	\$226.00
179-460-38	LIKINS, JAMES F & JUDY TR	3143 CASS	\$276.36	\$226.00
179-460-39	HAMPTON, ALEX SR & ALEAN	3155 CASS	\$276.36	\$226.00
179-460-40	PREFERRED TRUST CO CUSTODIAN	3167 CASS	\$276.36	\$226.00
179-460-41	NG SUT I TR ETAL	3179 CASS	\$276.36	\$226.00
179-460-42	ROBERTSON, BENJAMIN JR	3191 CASS	\$276.36	\$226.00
179-460-43	RODRIGUEZ RAMOS, ALFONSO & PATRICIA	3197 CASS	\$276.36	\$226.00
179-460-44	OSEGUERA, MARCELINO & MARIA ETAL	3142 MCCOOK	\$276.36	\$226.00

6/6/2023

Zone E-1: Little John Creek Landscape Maintenance District
Annual Assessment Roll

APN	OWNER	LOCATION	MAX ASSMT	ACTUAL ASSMT
179-460-45	GOMEZ, JESUS M	3134 MCCOOK	\$276.36	\$226.00
179-460-46	YANG, STEPHEN ETAL	3126 MCCOOK	\$276.36	\$226.00
179-460-47	PELLETIER ROSELYN L ETAL	3118 MCCOOK	\$276.36	\$226.00
179-460-48	ALVAREZ, ERNESTO M & PATRICIA	3110 MCCOOK	\$276.36	\$226.00
179-460-49	RODRIGUEZ, ENEDINA ETAL	3054 MCCOOK	\$276.36	\$226.00
179-460-50	PAULL, ROSIE ETAL	3046 MCCOOK	\$276.36	\$226.00
179-470-01	CASTANEYRA, AGUSTIN J	3920 ANASTASIA	\$276.36	\$226.00
179-470-02	CARRILLO, MORENA G	3928 ANASTASIA	\$276.36	\$226.00
179-470-03	PRADO, LILIA ETAL	3936 ANASTASIA	\$276.36	\$226.00
179-470-04	MACHADO, JOHN A & LUCIA M	3944 ANASTASIA	\$276.36	\$226.00
179-470-05	MCDONALD THOMAS G	3952 ANASTASIA	\$276.36	\$226.00
179-470-06	MENDOZA, JESUS	3960 ANASTASIA	\$276.36	\$226.00
179-470-07	CAMPOS, AGUSTIN & MARIA J	3968 ANASTASIA	\$276.36	\$226.00
179-470-08	STERN, ROGER DOUGLAS TR	3976 ANASTASIA	\$276.36	\$226.00
179-470-09	URIBE, RUBEN	3982 ANASTASIA	\$276.36	\$226.00
179-470-10	LUA, GABRIEL	3988 ANASTASIA	\$276.36	\$226.00
179-470-11	JOHNSON, MILTON SR & ESTELLE A	3996 ANASTASIA	\$276.36	\$226.00
179-470-12	TORO JESUS C & MARIA S	3995 ANASTASIA	\$276.36	\$226.00
179-470-13	GOULART, JOHN A & CONNIE TR	3987 ANASTASIA	\$276.36	\$226.00
179-470-14	MACHADO, JOHN A & LUCIA M	3981 ANASTASIA	\$276.36	\$226.00
179-470-15	CANO, RODOLFO	3216 ESTRELLA	\$276.36	\$226.00
179-470-16	PALMA, MARCO	3204 ESTRELLA	\$276.36	\$226.00
179-470-17	AVILA ALONDRA HERNANDEZ ETAL	3184 ESTRELLA	\$276.36	\$226.00
179-470-18	TURCIOS, JOSE JAVIER	3172 ESTRELLA	\$276.36	\$226.00
179-470-19	DAVIS, VICTOR RUSSELL	3160 ESTRELLA	\$276.36	\$226.00
179-470-20	GOMEZ HECTOR E & RAMOS ADA V	3148 ESTRELLA	\$276.36	\$226.00
179-470-21	SUN, BOBBY CHOU YUNG & RONGYING	3136 ESTRELLA	\$276.36	\$226.00
179-470-22	GOULART, JOHN & CONNIE TR	3124 ESTRELLA	\$276.36	\$226.00
179-470-23	ALVAREZ, YOLANDA ETAL	3133 ESTRELLA	\$276.36	\$226.00
179-470-24	CASTRO, JAVIER	3145 ESTRELLA	\$276.36	\$226.00
179-470-25	GOULART, JOHN A & CONNIE TR	3157 ESTRELLA	\$276.36	\$226.00
179-470-26	GOULART JOHN A & CONNIE TR	3965 GOSTAGE	\$276.36	\$226.00
179-470-27	HERNANDEZ NORMA C	3957 GOSTAGE	\$276.36	\$226.00
179-470-28	HERNANDEZ, NORMA C	3949 GOSTAGE	\$276.36	\$226.00
179-470-29	CERVANTES, GERARDO & NADIA	3941 GOSTAGE	\$276.36	\$226.00
179-470-30	REED PHIL L & STEPHANIE D	3933 GOSTAGE	\$276.36	\$226.00
179-470-31	DOLIN, DANIEL	3925 GOSTAGE	\$276.36	\$226.00
179-470-32	GUILLEN, VICTOR MANUEL MOJICA	3917 GOSTAGE	\$276.36	\$226.00
179-470-33	ORTIZ OSCAR EDUARDO URIBE & URIBE M	3909 GOSTAGE	\$276.36	\$226.00
179-470-34	OLVERA ROSALINDA Z TR ETAL	3910 JESSICA	\$276.36	\$226.00
179-470-35	CASTILLO, NANCY	3918 JESSICA	\$276.36	\$226.00
179-470-36	VASQUEZ, GUILLERMO & ALYSSA PILAR	3926 JESSICA	\$276.36	\$226.00
179-470-37	LUPIAN, JUAN GABRIEL CEJA & ROSA I Z	3934 JESSICA	\$276.36	\$226.00

6/6/2023

Zone E-1: Little John Creek Landscape Maintenance District
Annual Assessment Roll

APN	OWNER	LOCATION	MAX ASSMT	ACTUAL ASSMT
179-470-38	CARTER, ERNIE B SR	3942 JESSICA	\$276.36	\$226.00
179-470-39	HERRERA, GUILLERMO	3933 JESSICA	\$276.36	\$226.00
179-470-40	GPTJ HOLDINGS LLC	3925 JESSICA	\$276.36	\$226.00
179-470-41	ESTRADA, ROBERTO & NORMA M	3917 JESSICA	\$276.36	\$226.00
179-470-42	KUMAR, ALOK & AMITA TR	3909 JESSICA	\$276.36	\$226.00
179-470-43	HERNANDEZ, MIGUEL ANGEL MUNOZ & M	3932 GOSTAGE	\$276.36	\$226.00
179-470-44	URIBE OLIVIA T TR	3940 GOSTAGE	\$276.36	\$226.00
179-470-45	YADAV, ANIL & VANDANA	3948 GOSTAGE	\$276.36	\$226.00
179-470-46	MORA-PERAZA TERESA	3956 GOSTAGE	\$276.36	\$226.00
179-470-47	BRIONES ERWIN & BRIONES JEAN CHERRY	3205 ESTRELLA	\$276.36	\$226.00
179-470-48	CEJA ELIZABETH ESTRADA ETAL	3217 ESTRELLA	\$276.36	\$226.00
179-470-49	KHIZERAN, WILSON TR	3225 ESTRELLA	\$276.36	\$226.00
179-470-50	CALDERON, ROGELIO	3951 ANASTASIA	\$276.36	\$226.00
179-470-51	GARCIA, RODRIGO & ROSELIA	3937 ANASTASIA	\$276.36	\$226.00
179-470-52	CERVANTES LUCILA	3929 ANASTASIA	\$276.36	\$226.00
179-470-53	CASTILLO, JORGE & DORA	3921 ANASTASIA	\$276.36	\$226.00

Total Assessment: \$178,540.00

6/6/2023

Zone E-3: Seabreeze Landscape Maintenance District
Annual Assessment Roll

APN	OWNER	LOCATION	MAX ASSMT	ACTUAL ASSMT
179-430-01	ROMERO, ALEJANDRO OCHOA	2975 OGDEN	\$966.95	\$429.80
179-430-02	MARAVILLA, GISELA	3013 OGDEN	\$966.95	\$429.80
179-430-03	VAZQUEZ FRANCISCO M	3021 OGDEN	\$966.95	\$429.80
179-430-04	BROWN, SAMMY LEE	3029 OGDEN	\$966.95	\$429.80
179-430-05	ZEPEDA, OSCAR ETAL	3037 OGDEN	\$966.95	\$429.80
179-430-06	CHAND SHIVTESH ROHINEEL & DEVI ARESH	3045 OGDEN	\$966.95	\$429.80
179-430-07	TAN AARON ANTHONY & CLEO NATALIE S	3053 OGDEN	\$966.95	\$429.80
179-430-08	MENDEZ, ANTONIO & ANTONIA	3101 OGDEN	\$966.95	\$429.80
179-430-09	LOPEZ, ARTURO	3109 OGDEN	\$966.95	\$429.80
179-430-10	GONZALES, JUAN	3117 OGDEN	\$966.95	\$429.80
179-430-11	PALMA, CARLOS A	3125 OGDEN	\$966.95	\$429.80
179-430-12	BAILEY, NANCY	3133 OGDEN	\$966.95	\$429.80
179-430-13	JAUREGUI, CESAR	3141 OGDEN	\$966.95	\$429.80
179-430-14	MORENO, SERAFIN C & MARIA G	3149 OGDEN	\$966.95	\$429.80
179-430-15	CARRILLO, MARIBEL CONCHITA	3157 OGDEN	\$966.95	\$429.80
179-430-16	ARENAS MANUEL & AGUILAR RUTH ETAL	3207 OGDEN	\$966.95	\$429.80
179-430-17	RAMIREZ, JORGE M CERVANTES & NORMA	3215 OGDEN	\$966.95	\$429.80
179-430-18	BRICENO JOSE DE JESUS CRUZ & CRUZ PAT	3223 OGDEN	\$966.95	\$429.80
179-430-19	GONZALEZ, MARIA NALLELY ORTIZ	3231 OGDEN	\$966.95	\$429.80
179-430-20	PONCE MARCELA MEZA ETAL	3239 OGDEN	\$966.95	\$429.80
179-430-21	NIEBLA-RODRIGUEZ YAZELIN	3247 OGDEN	\$966.95	\$429.80
179-430-22	PRADO, ELIZABETH M ETAL	3255 OGDEN	\$966.95	\$429.80
179-430-23	OCHOA, JESUS MENDOZA & ELIZAMA	3263 OGDEN	\$966.95	\$429.80
179-430-24	DEAVALOS ROSA YAZMIN ETAL	3271 OGDEN	\$966.95	\$429.80
179-430-25	GUTIERREZ JOEL & RUIZ ROSA M	3279 OGDEN	\$966.95	\$429.80
179-430-26	VONE ROBIN ETAL	3287 OGDEN	\$966.95	\$429.80
179-430-27	SILVA, DAVID E	3288 OGDEN	\$966.95	\$429.80
179-430-28	VASQUEZ, CARLOS A	3280 OGDEN	\$966.95	\$429.80
179-430-29	PALACIO, ADELINE	3272 OGDEN	\$966.95	\$429.80
179-430-30	STEVENS, COREY ETAL	3264 OGDEN	\$966.95	\$429.80
179-430-31	GALINDO, JOE & TAMEA	3256 OGDEN	\$966.95	\$429.80
179-430-32	PRADO MIGUEL ETAL	3248 OGDEN	\$966.95	\$429.80
179-430-33	FRENCH, MILTON LEON JR & JUANITA L	3240 OGDEN	\$966.95	\$429.80
179-430-34	MARTINEZ, MARIA	3232 OGDEN	\$966.95	\$429.80
179-430-35	GUTIERREZ FERNANDO & ALBOR ERICA	3224 OGDEN	\$966.95	\$429.80
179-430-36	GLODOWSKI, CHARLES ETAL	3216 OGDEN	\$966.95	\$429.80
179-430-37	MORFIN, FERNANDO	3208 OGDEN	\$966.95	\$429.80
179-430-38	PIERRO, MICHAEL L	3150 OGDEN	\$966.95	\$429.80
179-430-39	VALDEZ, RUBEN	3142 OGDEN	\$966.95	\$429.80
179-430-40	GUO, JIN	3134 OGDEN	\$966.95	\$429.80
179-430-41	CLIENTS FIRST PROPERTIES L ETAL	3126 OGDEN	\$966.95	\$429.80
179-430-42	JOHNSON, LEMON J	3118 OGDEN	\$966.95	\$429.80
179-430-43	THUONG THI NGOC & DO HOAI TRUNG	3110 OGDEN	\$966.95	\$429.80

6/6/2023

Zone E-3: Seabreeze Landscape Maintenance District
Annual Assessment Roll

APN	OWNER	LOCATION		MAX ASSMT	ACTUAL ASSMT
179-430-44	BARCLIFT, DONNIE B	3102	OGDEN	\$966.95	\$429.80
179-430-45	MARTINEZ, JOSE DE JESUS & SUSANA	3054	OGDEN	\$966.95	\$429.80
179-430-46	VAZQUEZ JOSUE CHAVEZ	3046	OGDEN	\$966.95	\$429.80
179-430-47	LIN, QING YUAN & YING JIN	3038	OGDEN	\$966.95	\$429.80
179-430-48	GARIBAY, FAUSTINO & CONSUELO	3030	OGDEN	\$966.95	\$429.80
179-430-49	ACOSTA DANIEL ETAL	3022	OGDEN	\$966.95	\$429.80
179-430-50	GARIBAY MARTHA	3014	OGDEN	\$966.95	\$429.80
179-430-51	MARTINEZ, EVERARDO M	3006	OGDEN	\$966.95	\$429.80
179-430-52	SINGH, SURJIT TR	2990	OGDEN	\$966.95	\$429.80
179-430-53	SAN JOAQUIN COUNTY OF FLOOD CONTRC			\$966.95	\$0.00
179-490-01	LOPEZ, VICENTE & TERESA F	3835	LANYARD	\$966.95	\$429.80
179-490-02	ABREU, EULOGIO MARROQUIN	3827	LANYARD	\$966.95	\$429.80
179-490-03	VONGDENG, CHANTHAKHAN	3819	LANYARD	\$966.95	\$429.80
179-490-04	MACCIOCCHI, JAMES R & DAHLIA	3811	LANYARD	\$966.95	\$429.80
179-490-05	LOPEZ DANYA JAQUELINE	3803	LANYARD	\$966.95	\$429.80
179-490-06	LY, SON PHI ETAL	2205	CATAMARAN	\$966.95	\$429.80
179-490-07	REYES, ARTURO JR	2213	CATAMARAN	\$966.95	\$429.80
179-490-08	RAMOS, PAUL D & KATHLEEN M	2221	CATAMARAN	\$966.95	\$429.80
179-490-09	PEREZ ORLANDO B ALCARENGA & DE ALV/	3779	ISLE	\$966.95	\$429.80
179-490-10	MUNOZ, CARLOS A	3771	ISLE	\$966.95	\$429.80
179-490-11	MUNOZ MARIA G ETAL	3770	ISLE	\$966.95	\$429.80
179-490-12	PACRING, RODEL ESTRELLA & EMMALYN P	3778	ISLE	\$966.95	\$429.80
179-490-13	PANUCO, YESSENIA D	2313	CATAMARAN	\$966.95	\$429.80
179-490-14	DE LA CUESTA, JOHNNY E	2321	CATAMARAN	\$966.95	\$429.80
179-490-15	URENA, TEODORA	2329	CATAMARAN	\$966.95	\$429.80
179-490-16	MANZO EDITH LUA	2337	CATAMARAN	\$966.95	\$429.80
179-490-17	GONZALEZ, ERICA	3783	HALYYARD	\$966.95	\$429.80
179-490-18	ALCAZAR LUIS ALONSO & FELIX JUANA I	3775	HALYYARD	\$966.95	\$429.80
179-490-19	VANG, CHAO CHANG & PHAI	3774	HALYYARD	\$966.95	\$429.80
179-490-20	SUTTON, JASON L	3782	HALYYARD	\$966.95	\$429.80
179-490-21	CARRILLO JORGE ETAL	2425	CATAMARAN	\$966.95	\$429.80
179-490-22	THOMPSON LONNIE T III	2433	CATAMARAN	\$966.95	\$429.80
179-490-23	DE ALBA, EDUARDO & BRENDA	2441	CATAMARAN	\$966.95	\$429.80
179-490-24	CARDENAS, LIZETH	3806	SEASCAPE	\$966.95	\$429.80
179-490-25	DE LA CRUZ, PRISCILLA	3818	SEASCAPE	\$966.95	\$429.80
179-490-26	CAMPOS JAVIER AYALA	3830	SEASCAPE	\$966.95	\$429.80
179-490-27	JUAREZ, JUAN TABARES	3842	SEASCAPE	\$966.95	\$429.80
179-490-28	SANCHEZ MARIO FONSECA JR	3854	SEASCAPE	\$966.95	\$429.80
179-490-29	PINEDA, GOBLER	2435	STARBOARD	\$966.95	\$429.80
179-490-30	LOPEZ, JONATTAN R & MARIA G	2427	STARBOARD	\$966.95	\$429.80
179-490-31	RIOS RUBEN & CHRISTINA HERNANDEZ	2419	STARBOARD	\$966.95	\$429.80
179-490-32	LOPEZ-PEREZ JESSICA	2411	STARBOARD	\$966.95	\$429.80
179-490-33	AGUINIGA JOSE & MARTHA GUZMAN DE E	2363	STARBOARD	\$966.95	\$429.80

6/6/2023

Zone E-3: Seabreeze Landscape Maintenance District
Annual Assessment Roll

APN	OWNER	LOCATION	MAX ASSMT	ACTUAL ASSMT
179-490-34	BADER AMY L ETAL	2355 STARBOARD	\$966.95	\$429.80
179-490-35	BARAJAS OSCAR RAMOS	2347 STARBAORD	\$966.95	\$429.80
179-490-36	PAYNE JAMES A	2339 STARBOARD	\$966.95	\$429.80
179-490-37	SCHWEIZER JASON	2331 STARBOARD	\$966.95	\$429.80
179-490-38	YANEZ ENRIQUE & RACHEL	2323 STARBOARD	\$966.95	\$429.80
179-490-39	SANCHEZ OSVALDO R & ANNACANY	2315 STARBOARD	\$966.95	\$429.80
179-490-40	PADILLA, IVAN A & COLLEEN	2307 STARBOARD	\$966.95	\$429.80
179-490-41	MENDEZ, ROBERTO JR & HILDA	2241 STARBOARD	\$966.95	\$429.80
179-490-42	PIZANO-SANCHEZ ALFONSO & NIETO YAQI	2233 STARBOARD	\$966.95	\$429.80
179-490-43	JARRETT, SUMATRA C	2225 STARBOARD	\$966.95	\$429.80
179-490-44	PRECIADO, RAUL & MARIA	2217 STARBOARD	\$966.95	\$429.80
179-490-45	ARROYO, ANGEL D & MARTHA C	2209 STARBOARD	\$966.95	\$429.80
179-490-46	GUERRA, VERONICA	2214 CATAMARAN	\$966.95	\$429.80
179-490-47	MENCHACA, JAMES G & ERENA L	2222 CATAMARAN	\$966.95	\$429.80
179-490-48	DIXON, RACOLE J	2230 CATAMARAN	\$966.95	\$429.80
179-490-49	CAMPOS, LISETH A ETAL	2238 CATAMARAN	\$966.95	\$429.80
179-490-50	JONES LONNIE W & DICKERSON JONES ELA	2246 CATAMARAN	\$966.95	\$429.80
179-490-51	VALLEJO RICARDO MEDINA	2304 CATAMARAN	\$966.95	\$429.80
179-490-52	CIGARROA, A ADAN	2312 CATAMARAN	\$966.95	\$429.80
179-490-53	MOUA, SHOUA	2320 CATAMARAN	\$966.95	\$429.80
179-490-54	BROWN, FREDERICK L & LINDA	2328 CATAMARAN	\$966.95	\$429.80
179-490-55	ROBLEDO MARIA RAMOS	2336 CATAMARAN	\$966.95	\$429.80
179-490-56	MENDOZA, JOSE MIGUEL	2344 CATAMARAN	\$966.95	\$429.80
179-490-57	QUEZEDA LUIS A	2352 CATAMARAN	\$966.95	\$429.80
179-490-58	GONZALEZ OMAR R & LILIANA	2360 CATAMARAN	\$966.95	\$429.80
179-490-59	ARCHANGEL, LISA M	2408 CATAMARAN	\$966.95	\$429.80
179-490-60	AGUILAR, DANNY G & ROSALINDA	2416 CATAMARAN	\$966.95	\$429.80
179-490-61	SHARMA, JOSEREEN L	2424 CATAMARAN	\$966.95	\$429.80
179-490-62	RODRIGUEZ, LUIS C & MONICA C	2432 CATAMARAN	\$966.95	\$429.80
179-490-63	STOCKTON CITY OF	3805 POCK	\$966.95	\$0.00
179-500-01	ETHERIDGE DUANE & PASTRIKAS CHRISTIN	4023 LANYARD	\$966.95	\$429.80
179-500-02	ESCUDERO ATURO	4015 LANYARD	\$966.95	\$429.80
179-500-03	WILLIAMS AUDREY F	4007 LANYARD	\$966.95	\$429.80
179-500-04	MORALES JOSE M COBIAN	3941 LANYARD	\$966.95	\$429.80
179-500-05	GARZA DAVID R & SYLVIA MARQUEZ DE	3933 LANYARD	\$966.95	\$429.80
179-500-06	SINGH HARDEV & KAUR BALJIT	3925 LANYARD	\$966.95	\$429.80
179-500-07	THONGRASMY MARIE JOY ETAL	3917 LANYARD	\$966.95	\$429.80
179-500-08	MARTINEZ WILLIAM J	3909 LANYARD	\$966.95	\$429.80
179-500-09	MOHAMMED DAVID & AKBAR RAWAN MC	3843 LANYARD	\$966.95	\$429.80
179-500-10	WILLIAMS, TRACI K	3902 SEASCAPE	\$966.95	\$429.80
179-500-11	LLAMAS, FRANCISCO J & CLAUDIA Z	3914 SEASCAPE	\$966.95	\$429.80
179-500-12	DZEKASHU, SEBASTIAN & HARPREET	3926 SEASCAPE	\$966.95	\$429.80
179-500-13	VEGA, JOSE ENRIQUEZ	3938 SEASCAPE	\$966.95	\$429.80

6/6/2023

Zone E-3: Seabreeze Landscape Maintenance District
Annual Assessment Roll

APN	OWNER	LOCATION	MAX ASSMT	ACTUAL ASSMT
179-500-14	BOLANOS, OSVALDO & PATRICIA	3950 SEASCAPE	\$966.95	\$429.80
179-500-15	WOOLBRIGHT, JAMES & MARTHA	4004 SEASCAPE	\$966.95	\$429.80
179-500-16	TORRES, VICTOR M	4016 SEASCAPE	\$966.95	\$429.80
179-500-17	LEDESMA, LIZA M	4028 SEASCAPE	\$966.95	\$429.80
179-500-18	GARCIA, RAMON & MARIA C	4040 SEASCAPE	\$966.95	\$429.80
179-500-19	VALENCIA, RAMON G & LUCILA	4029 SEASCAPE	\$966.95	\$429.80
179-500-20	ORNELAS, SUSANA ARROYO	4017 SEASCAPE	\$966.95	\$429.80
179-500-21	CARDENAS, YVONNE D	4005 SEASCAPE	\$966.95	\$429.80
179-500-22	DAY KENNETH DEAN	3951 SEASCAPE	\$966.95	\$429.80
179-500-23	ESPINOSA, JUSTINE & RHOSEL	3939 SEASCAPE	\$966.95	\$429.80
179-500-24	PEREZ, JOSE & BERTHA	3927 SEASCAPE	\$966.95	\$429.80
179-500-25	GARIBAY JUAN CARLOS CEJA	3915 SEASCAPE	\$966.95	\$429.80
179-500-26	HOPE KEVIN & ADIJA TR	3903 SEASCAPE	\$966.95	\$429.80
179-500-27	ALBERTY ROSALIND ETAL	3904 SEASHORE	\$966.95	\$429.80
179-500-28	BURNS PIERO & MILLAN JACQUELINE	3916 SEASHORE	\$966.95	\$429.80
179-500-29	ESPINOZA ANNEMARIE ORTIZ	3928 SEASHORE	\$966.95	\$429.80
179-500-30	EVERSON JONATHAN	3940 SEASHORE	\$966.95	\$429.80
179-500-31	TORRES EDWARD & SARA	3952 SEASHORE	\$966.95	\$429.80
179-500-32	GOMEZ DAVID	4010 SEASHORE	\$966.95	\$429.80
179-500-33	NAVA NICK & GRICELDA	4022 SEASHORE	\$966.95	\$429.80
179-500-34	MORALES EDUARDO GARCIA & GARCIA MI	4034 SEASHORE	\$966.95	\$429.80
179-500-35	SHEFFIELD SONYA	4046 SEASHORE	\$966.95	\$429.80
179-500-36	VERDUGO LUIS E AGUILAR & AGUILAR TER	4033 SEASHORE	\$966.95	\$429.80
179-500-37	VONGDENG, KHANDA ETAL	4002 BOATSWAIN	\$966.95	\$429.80
179-500-38	ARIAS, SERGIO P	4001 BOATSWAIN	\$966.95	\$429.80
179-500-39	ERICSSON CURTIS	4024 LANYARD	\$966.95	\$429.80
179-500-40	HIGAREDA VICTOR M & HIGAREDA IRSHA	2214 TIDEWIND	\$966.95	\$429.80
179-500-41	PINEDA FORTUNATO P JR & LORENZA MAS	2222 TIDEWIND	\$966.95	\$429.80
179-500-42	MORALES BRAULIO	2230 TIDEWIND	\$966.95	\$429.80
179-500-43	AMADOR TONY DE JESUS CRUZ	2238 TIDEWIND	\$966.95	\$429.80
179-500-44	YOCOM BALDWIN DEVELOPMENT	2246 TIDEWIND	\$966.95	\$429.80
179-500-45	QUINTANILLA JONATHAN	2254 TIDEWIND	\$966.95	\$429.80
179-500-46	BENITES JOSE CAMACHO & ROSALES ANGE	2302 TIDEWIND	\$966.95	\$429.80
179-500-47	TAPIA ANNA HERNANDEZ ETAL	2310 TIDEWIND	\$966.95	\$429.80
179-500-48	GOMEZ SEFERINO & CLAUDIA F TR	2318 TIDEWIND	\$966.95	\$429.80
179-500-49	STEVENS DONALD III & PATRICIA	2326 TIDEWIND	\$966.95	\$429.80
179-500-50	VEGA MIGUEL JR & ORTEGA MARILYN D	2334 TIDEWIND	\$966.95	\$429.80
179-500-51	SALIM OZAIR & WALI ATTIYYATUL	2342 TIDEWIND	\$966.95	\$429.80
179-500-52	PELLEGRINO DAVID & MULLIKIN PELLEGRINI	2343 TIDEWIND	\$966.95	\$429.80
179-500-53	HUYNH DUYEN & NGUYEN AN	2335 TIDEWIND	\$966.95	\$429.80
179-500-54	HUNDAL BALJINDER SINGH	2327 TIDEWIND	\$966.95	\$429.80
179-500-55	BAARDE ANTHONY ETAL	2319 TIDEWIND	\$966.95	\$429.80
179-500-56	ALVAREZ LUIS P MORA & CRUZ ARLENE PA	2311 TIDEWIND	\$966.95	\$429.80

6/6/2023

Zone E-3: Seabreeze Landscape Maintenance District
Annual Assessment Roll

APN	OWNER	LOCATION	MAX ASSMT	ACTUAL ASSMT
179-500-57	ZARAGOZA VICTOR QUINTERO & LOPEZ JU	2303 TIDEWIND	\$966.95	\$429.80
179-500-58	PRIETO SALVADOR & CONTRERAS NANCY	2255 TIDEWIND	\$966.95	\$429.80
179-500-59	ROSALES JUAN LUIS SORIA & SORIA ROXA	2247 TIDEWIND	\$966.95	\$429.80
179-500-60	LOUISON IRVING M & VANESSA K	2239 TIDEWIND	\$966.95	\$429.80
179-500-61	MAGERIA THOMAS	2231 TIDEWIND	\$966.95	\$429.80
179-500-62	YOCOM BALDWIN DEVELOPMENT LP	2223 TIDEWIND	\$966.95	\$429.80
179-500-63	OSU EVERESTUS AKEH & OMOKO ESE	2215 TIDEWIND	\$966.95	\$429.80
179-500-64	PINEDA ALEJANDRA VALDEZ ETAL	2208 STARBOARD	\$966.95	\$429.80
179-500-65	PALADINO JACQUELINE ETAL	2216 STARBOARD	\$966.95	\$429.80
179-500-66	OROZCO ELIAZAR	2224 STARBOARD	\$966.95	\$429.80
179-500-67	CASIPIT JASON & JACKIELOU	2232 STARBOARD	\$966.95	\$429.80
179-500-68	BOMAR ANDRE & DOLFA M	2240 STARBOARD	\$966.95	\$429.80
179-500-69	NEVAREZ JESUS & NEVAREZ VERONICA ET	2306 STARBOARD	\$966.95	\$429.80
179-500-70	LOPEZ GUSTAVO & HUERECA IMELDA FLOI	2314 STARBOARD	\$966.95	\$429.80
179-500-71	SINGH HARPREET ETAL	2322 STARBOARD	\$966.95	\$429.80
179-500-72	MONTOYA JESUS CAMACHO & ZAVALA JU	2330 STARBOARD	\$966.95	\$429.80
179-500-73	CRAIG JAMES & JAZMINE	2338 STARBOARD	\$966.95	\$429.80
179-500-74	HARPER COZETTE M	2346 STARBOARD	\$966.95	\$429.80
179-500-75	UDO NKEREUWEM OFFIONG & BERNARDE	2354 STARBOARD	\$966.95	\$429.80
179-500-76	STOCKTON CITY OF	3866 SEASCAPE	\$966.95	\$0.00
179-510-01	SANDOVAL JOSE ETAL	4106 SEASHORE	\$966.95	\$429.80
179-510-02	BAILEY, LAVONDA	4118 SEASHORE	\$966.95	\$429.80
179-510-03	BROWN, JESSE L	4130 SEASHORE	\$966.95	\$429.80
179-510-04	MONTER MARTIN H & MONTER FIDELINA	4142 SEASHORE	\$966.95	\$429.80
179-510-05	DE LOS SANTOS VICTOR RUIZ & DE LOS SA	4154 SEASHORE	\$966.95	\$429.80
179-510-06	CHACON, MARIA D	4127 BAYLINER	\$966.95	\$429.80
179-510-07	SIOSON, FERNANDO M	4119 BAYLINER	\$966.95	\$429.80
179-510-08	AGUIAR, CELESTINO & MANUELA T TR	4111 BAYLINER	\$966.95	\$429.80
179-510-09	UGALE, PEDRO & FE	4103 BAYLINER	\$966.95	\$429.80
179-510-10	BRACAMONTES, HILARIO & BRENDA	4102 BAYLINER	\$966.95	\$429.80
179-510-11	AVINA, JUAN & HILDA	4108 BAYLINER	\$966.95	\$429.80
179-510-12	GALLARDO HECTOR FRANCO & FLORES AN	4112 BAYLINER	\$966.95	\$429.80
179-510-13	JIMENEZ, FELIPE & ELVIA	4120 BAYLINER	\$966.95	\$429.80
179-510-14	ALCAZAR, DAVID ETAL	4128 BAYLINER	\$966.95	\$429.80
179-510-15	DIWA, DANILO L & WENDILINA C	4136 BAYLINER	\$966.95	\$429.80
179-510-16	MERCADO JOSE E & LUZ	4144 BAYLINER	\$966.95	\$429.80
179-510-17	NUNEZ, JOE W & NANCY	4152 BAYLINER	\$966.95	\$429.80
179-510-18	PALMA, HUGO L	4160 BAYLINER	\$966.95	\$429.80
179-510-19	GARCIA JUAN A	4159 BAYLINER	\$966.95	\$429.80
179-510-20	DE AYALA, MARIA S HERRERA	4151 BAYLINER	\$966.95	\$429.80
179-510-21	LI, JIAYI & YANLI	4143 BAYLINER	\$966.95	\$429.80
179-510-22	STRICKLEN, TIFFANY C	2430 BAYLINER	\$966.95	\$429.80
179-510-23	NELSON, ANTHONY E & ANGELINA M	2422 BAYLINER	\$966.95	\$429.80

6/6/2023

Zone E-3: Seabreeze Landscape Maintenance District
Annual Assessment Roll

APN	OWNER	LOCATION	MAX ASSMT	ACTUAL ASSMT
179-510-24	MENDOZA, RICARDO GARCIA	2414 BAYLINER	\$966.95	\$429.80
179-510-25	GARCIA, MARTIN & MARIA TERESA	2406 BAYLINER	\$966.95	\$429.80
179-510-26	STEPHNEY, EDDIE R	2348 BAYLINER	\$966.95	\$429.80
179-510-27	NARANJO, ERIKA	2340 BAYLINER	\$966.95	\$429.80
179-510-28	SREY, SOKUNTHEARY	2332 BAYLINER	\$966.95	\$429.80
179-510-29	ROBINSON, HASSAN & JASMINE	2324 BAYLINER	\$966.95	\$429.80
179-510-30	CAMACHO, EDGAR	2316 BAYLINER	\$966.95	\$429.80
179-510-31	BANUELOS, GONZALO R & ROSA	2308 BAYLINER	\$966.95	\$429.80
179-510-32	MARTINEZ, ALBERT L JR	2250 BAYLINER	\$966.95	\$429.80
179-510-33	LANTIER ANDREW JOHN & KIM	2242 BAYLINER	\$966.95	\$429.80
179-510-34	BRANDON IESHA NICOLE	2234 BAYLINER	\$966.95	\$429.80
179-510-35	SANDOVAL PABLO LAMAS & LAMAS ACEVI	2226 BAYLINER	\$966.95	\$429.80
179-510-36	ALDAY JOSE ALFREDO PESQUEIRA	2218 BAYLINER	\$966.95	\$429.80
179-510-37	BOLDS LATANYA R	2210 BAYLINER	\$966.95	\$429.80
179-510-38	RICO AURELIANO	2202 BAYLINER	\$966.95	\$429.80
179-510-39	MUSTAPHA JOSEPH & MUSTAPHA FATOUI	4047 LANYARD	\$966.95	\$429.80
179-510-40	JOHNSTON OSBY SANDRA	4039 LANYARD	\$966.95	\$429.80
179-510-41	CISNEROZ MALACHI	4031 LANYARD	\$966.95	\$429.80
179-510-42	GREEN ELISA	4045 SEASHORE	\$966.95	\$429.80
179-510-43	KHAN ZIBRAN & TAHIRA SHANAAZ	4057 SEASHORE	\$966.95	\$429.80
179-510-44	SUAREZ GUSTAVO ROJAS & MARIA DOLOR	4105 SEASHORE	\$966.95	\$429.80
179-510-45	VERDIN, JULIO C ETAL	4117 SEASHORE	\$966.95	\$429.80
179-510-46	SANCHEZ JUAN MENDOZA	4129 SEASHORE	\$966.95	\$429.80
179-510-47	SANGHA, AMININDER SINGH TR	4141 SEASHORE	\$966.95	\$429.80
179-510-48	CORTEZ RUBEN GUILLEN & ALEJANDRA E E	4050 BOATSWAIN	\$966.95	\$429.80
179-510-49	CONTRERAS MIGUEL RAMIREZ	4044 BOATSWAIN	\$966.95	\$429.80
179-510-50	BERDION, KENNETH R	4038 BOATSWAIN	\$966.95	\$429.80
179-510-51	COMPARAN, ANGEL Z & CONSUELO	4026 BOATSWAIN	\$966.95	\$429.80
179-510-52	PARKER, ELAINE	4014 BOATSWAIN	\$966.95	\$429.80
179-510-53	BATANG, RICARDO & ESTER	4013 BOATSWAIN	\$966.95	\$429.80
179-510-54	LOPEZ, FERNANDO & LOURDES	4025 BOATSWAIN	\$966.95	\$429.80
179-510-55	SINGH, GURINDER PAL	4037 BOATSWAIN	\$966.95	\$429.80
179-510-56	LEON, JOEL VASQUEZ & LUZ MARIA	4049 BOATSWAIN	\$966.95	\$429.80
179-510-57	MURO ELIAS MIGUEL & LOPEZ FLOR ESTR/	2235 BAYLINER	\$966.95	\$429.80
179-510-58	AGUILAR JOSE GODINEZ & LOPEZ ERIKA	2227 BAYLINER	\$966.95	\$429.80
179-510-59	STANTON TASHA RESHAUNA	4040 LANYARD	\$966.95	\$429.80
179-510-60	BANALES LEOPOLDO P JR	4032 LANYARD	\$966.95	\$429.80
179-510-61	SAN JOAQUIN CO FLOOD CONTROL & WA	4171 BAYLINER	\$966.95	\$0.00
179-530-01	SAN JOAQUIN COUNTY HOUSING AUTHOR	4302 ZACHARY	\$966.95	\$429.80
179-530-02	SAN JOAQUIN COUNTY HOUSING AUTHOR	4314 ZACHARY	\$966.95	\$429.80
179-530-03	SAN JOAQUIN COUNTY HOUSING AUTHOR	4326 ZACHARY	\$966.95	\$429.80
179-530-04	SAN JOAQUIN COUNTY HOUSING AUTHOR	3225 VERMILLION	\$966.95	\$429.80
179-530-05	SAN JOAQUIN COUNTY HOUSING AUTHOR	3233 VERMILLION	\$966.95	\$429.80

6/6/2023

Zone E-3: Seabreeze Landscape Maintenance District
Annual Assessment Roll

APN	OWNER	LOCATION	MAX ASSMT	ACTUAL ASSMT
179-530-06	SAN JOAQUIN COUNTY HOUSING AUTHOR 3241	VERMILLION	\$966.95	\$429.80
179-530-07	SAN JOAQUIN COUNTY HOUSING AUTHOR 3249	VERMILLION	\$966.95	\$429.80
179-530-08	SAN JOAQUIN COUNTY HOUSING AUTHOR 3257	VERMILLION	\$966.95	\$429.80
179-530-09	SAN JOAQUIN COUNTY HOUSING AUTHOR 3265	VERMILLION	\$966.95	\$429.80
179-530-10	QUIROZ, PATRICIA	3273 VERMILLION	\$966.95	\$429.80
179-530-11	WALKER, CATHERINE	3281 VERMILLION	\$966.95	\$429.80
179-530-12	ALCALA, MARIANO Q JR & ARLENE S	4310 HIGHBRIDGE	\$966.95	\$429.80
179-530-13	WALKER, SHERENA M	4318 HIGHBRIDGE	\$966.95	\$429.80
179-530-14	ENDURO PROPERTIES LLC	4326 HIGHBRIDGE	\$966.95	\$429.80
179-530-15	AF GONZALEZ LLC	4334 HIGHBRIDGE	\$966.95	\$429.80
179-530-16	SAN JOAQUIN COUNTY HOUSING AUTHOR 3274	VERMILLION	\$966.95	\$429.80
179-530-17	SAN JOAQUIN COUNTY HOUSING AUTHOR 3266	VERMILLION	\$966.95	\$429.80
179-530-18	SAN JOAQUIN COUNTY HOUSING AUTHOR 3258	VERMILLION	\$966.95	\$429.80
179-530-19	SAN JOAQUIN COUNTY HOUSING AUTHOR 3250	VERMILLION	\$966.95	\$429.80
179-530-20	SAN JOAQUIN COUNTY HOUSING AUTHOR 3242	VERMILLION	\$966.95	\$429.80
179-530-21	SAN JOAQUIN COUNTY HOUSING AUTHOR 3234	VERMILLION	\$966.95	\$429.80
179-530-22	SAN JOAQUIN COUNTY HOUSING AUTHOR 3226	VERMILLION	\$966.95	\$429.80
179-530-23	SAN JOAQUIN COUNTY HOUSING AUTHOR 3218	VERMILLION	\$966.95	\$429.80
179-530-24	SAN JOAQUIN COUNTY HOUSING AUTHOR 3210	VERMILLION	\$966.95	\$429.80
179-530-25	SAN JOAQUIN COUNTY HOUSING AUTHOR 3202	VERMILLION	\$966.95	\$429.80
179-530-26	SAN JOAQUIN COUNTY HOUSING AUTHOR 3182	VERMILLION	\$966.95	\$429.80
179-530-27	SAN JOAQUIN COUNTY HOUSING AUTHOR 3174	VERMILLION	\$966.95	\$429.80
179-530-28	SAN JOAQUIN COUNTY HOUSING AUTHOR 3166	VERMILLION	\$966.95	\$429.80
179-530-29	SAN JOAQUIN COUNTY HOUSING AUTHOR 3158	VERMILLION	\$966.95	\$429.80
179-530-30	SAN JOAQUIN COUNTY HOUSING AUTHOR 3150	VERMILLION	\$966.95	\$429.80
179-530-31	SAN JOAQUIN COUNTY HOUSING AUTHOR 3142	VERMILLION	\$966.95	\$429.80
179-530-32	SAN JOAQUIN COUNTY HOUSING AUTHOR 3134	VERMILLION	\$966.95	\$429.80
179-530-33	SAN JOAQUIN COUNTY HOUSING AUTHOR 3101	VERMILLION	\$966.95	\$429.80
179-530-34	SAN JOAQUIN COUNTY HOUSING AUTHOR 3109	VERMILLION	\$966.95	\$429.80
179-530-35	SAN JOAQUIN COUNTY HOUSING AUTHOR 3117	VERMILLION	\$966.95	\$429.80
179-530-36	SAN JOAQUIN COUNTY HOUSING AUTHOR 3125	VERMILLION	\$966.95	\$429.80
179-530-37	SAN JOAQUIN COUNTY HOUSING AUTHOR 3133	VERMILLION	\$966.95	\$429.80
179-530-38	SAN JOAQUIN COUNTY HOUSING AUTHOR 3141	VERMILLION	\$966.95	\$429.80
179-530-39	SAN JOAQUIN COUNTY HOUSING AUTHOR 3149	VERMILLION	\$966.95	\$429.80
179-530-40	SAN JOAQUIN COUNTY HOUSING AUTHOR 3157	VERMILLION	\$966.95	\$429.80
179-530-41	SAN JOAQUIN COUNTY HOUSING AUTHOR 3165	VERMILLION	\$966.95	\$429.80
179-530-42	SAN JOAQUIN COUNTY HOUSING AUTHOR 4327	ZACHARY	\$966.95	\$429.80
179-530-43	SAN JOAQUIN COUNTY HOUSING AUTHOR 4315	ZACHARY	\$966.95	\$429.80
179-530-44	SAN JOAQUIN COUNTY HOUSING AUTHOR 4303	ZACHARY	\$966.95	\$429.80
179-530-45	SAN JOAQUIN CO FLOOD CONTROL & WA		\$966.95	\$0.00
179-540-01	LOPEZ HECTOR MANUEL JR ETAL	4342 HIGHBRIDGE	\$966.95	\$429.80
179-540-02	CALVILLO, ENRIQUE A & CLAUDIA	4350 HIGHBRIDGE	\$966.95	\$429.80
179-540-03	WILLIAMS, LATOYIA	4358 HIGHBRIDGE	\$966.95	\$429.80

6/6/2023

Zone E-3: Seabreeze Landscape Maintenance District
Annual Assessment Roll

APN	OWNER	LOCATION	MAX ASSMT	ACTUAL ASSMT
179-540-04	HENSLEY, AMANDA DIANE	4366 HIGHBRIDGE	\$966.95	\$429.80
179-540-05	NAVARRETE, LUCINO & VIRGINIA H ETAL	4374 HIGHBRIDGE	\$966.95	\$429.80
179-540-06	ESQUIVEL, GRISELDA N	4382 HIGHBRIDGE	\$966.95	\$429.80
179-540-07	FNU, SHAHBAZ & MEHWESH	4377 HIGHBRIDGE	\$966.95	\$429.80
179-540-08	LOPEZ EPIGMENIO & MARGOT C	4365 HIGHBRIDGE	\$966.95	\$429.80
179-540-09	GAINES SAVINA DESILVA LAKITA	3274 GLENHAVEN	\$966.95	\$429.80
179-540-10	MARTIN BENJAMIN	3248 GLENHAVEN	\$966.95	\$429.80
179-540-11	HABITAT FOR HUMANITY OF SJC INC	3201 GLENHAVEN	\$966.95	\$429.80
179-540-12	KUMAR ARNOLD & ELIZABETH	3213 GLENHAVEN	\$966.95	\$429.80
179-540-13	HABITAT FOR HUMANITY OF SJC INC	3225 GLENHAVEN	\$966.95	\$429.80
179-540-14	TOVAR OLGA L	3237 GLENHAVEN	\$966.95	\$429.80
179-540-15	HABITAT FOR HUMANITY OF SJC INC	3249 GLENHAVEN	\$966.95	\$429.80
179-540-16	HILL RENEE A	3261 GLENHAVEN	\$966.95	\$429.80
179-540-17	YANG MINDY CHOUA	3273 GLENHAVEN	\$966.95	\$429.80
179-540-18	ALVAREZ CARLOS & MARITZA	3285 GLENHAVEN	\$966.95	\$429.80
179-540-19	ADAMS, DAVID M	3297 GLENHAVEN	\$966.95	\$429.80
179-540-20	SAN JOAQUIN CO FLOOD CONTROL & WA	4405 ST RT 99 W FRONT#	\$966.95	\$0.00

Total Assessment: \$134,097.60

6/6/2023

Zone E-4: Oakmore Meadows Landscape Maintenance District
Annual Assessment Roll

APN	OWNER	LOCATION	MAX ASSMT	ACTUAL ASSMT
117-020-34	RYLAND HOMES OF CALIFORNIA INC	UNASSIGNED	\$343.31	\$0.00
117-370-01	APODACA, JUDY G	3515 PALERMO	\$343.31	\$13.26
117-370-02	AHUMADA, MONICA	3503 PALERMO	\$343.31	\$13.26
117-370-03	SANCHEZ, ROMULO J	3439 PALERMO	\$343.31	\$13.26
117-370-04	HILL, CECELIA D ETAL	3423 PALERMO	\$343.31	\$13.26
117-370-05	PEREZ, ANABEL CARRANZA	3419 PALERMO	\$343.31	\$13.26
117-370-06	QUIROZ, GRACIELA T ETAL	3411 PALERMO	\$343.31	\$13.26
117-370-07	DIAZ FELIX MARGARITO & MARGARITO TE	3405 PALERMO	\$343.31	\$13.26
117-370-08	FERNANDEZ, JUAN	3349 PALERMO	\$343.31	\$13.26
117-370-09	TREJO, RAYMUNDO R & GLORIA M	3337 PALERMO	\$343.31	\$13.26
117-370-10	MANGAOANG, ROLANDO F & CARMELITA	3325 PALERMO	\$343.31	\$13.26
117-370-11	LEE STANLEY ROBERT	3313 PALERMO	\$343.31	\$13.26
117-370-12	ARAICA FRANCISCO A ETAL	3301 PALERMO	\$343.31	\$13.26
117-370-13	CASEM, THELMA R	3302 PALERMO	\$343.31	\$13.26
117-370-14	BUTLER, CHARLES & HOLLY	3314 PALERMO	\$343.31	\$13.26
117-370-15	VA POV & PHOUNG PHYROY TR	2115 ALPINE	\$343.31	\$13.26
117-370-16	IBARRA, ROBERTO L & MARIA A	2121 ALPINE	\$343.31	\$13.26
117-370-17	KHALID, MUHAMMAD & NAUREEN	2137 ALPINE	\$343.31	\$13.26
117-370-18	ORTEGA, ESTEBAN	3326 PALERMO	\$343.31	\$13.26
117-370-19	MUNOZ, ALEJANDRO & DINA ETAL	3338 PALERMO	\$343.31	\$13.26
117-370-20	BELL, MELITA	2118 EUCLID	\$343.31	\$13.26
117-370-21	RIM THIN & CONDORI ELDER L	2126 EUCLID	\$343.31	\$13.26
117-370-22	MONTGOMERY KEVIN L & CORINDA V	2134 EUCLID	\$343.31	\$13.26
117-370-23	WELLS, ARLENE LEIJA TR	3315 DUTART	\$343.31	\$13.26
117-370-24	TREJO, SERENA M	3309 DUTART	\$343.31	\$13.26
117-370-25	BOHN, JENNIFER J	3303 DUTART	\$343.31	\$13.26
117-370-26	BURNETT, KAMAU	3304 DUTART	\$343.31	\$13.26
117-370-27	HARTMAN, JANIS	3310 DUTART	\$343.31	\$13.26
117-370-28	TORRES, JOSE L & VERONICA	3316 DUTART	\$343.31	\$13.26
117-370-29	MAES SELZO J JR ETAL	3403 SANGUINETTI	\$343.31	\$13.26
117-370-30	ROBERTS, WARREN ETAL	3417 SANGUINETTI	\$343.31	\$13.26
117-370-31	SANCHEZ, JESUS D & ROMANA G	2165 EUCLID	\$343.31	\$13.26
117-370-32	ECKER NORMA J	2157 EUCLID	\$343.31	\$13.26
117-370-33	COPELAND, TANYA M	2149 EUCLID	\$343.31	\$13.26
117-370-34	CALDERON HECTOR MANUEL CENTENO &	2141 EUCLID	\$343.31	\$13.26
117-370-35	REYES ERIK	2133 EUCLID	\$343.31	\$13.26
117-370-36	PASCUAL, MATIRTZA ROJAS ETAL	2125 EUCLID	\$343.31	\$13.26
117-370-37	KOY, PHI	2117 EUCLID	\$343.31	\$13.26
117-370-38	OCONNELL, TIMOTHY W SR TR	2109 EUCLID	\$343.31	\$13.26
117-370-39	BALZ, MARY ETAL	2101 EUCLID	\$343.31	\$13.26
117-370-40	MARTINEZ GUADALUPE	2114 KEVIN	\$343.31	\$13.26
117-370-41	SERRANO JESSICA LISETTE ETAL	2126 KEVIN	\$343.31	\$13.26
117-370-42	JACKSON, TARIK	2138 KEVIN	\$343.31	\$13.26
117-370-43	HUGHES, RICHARD & ROBIN	2150 KEVIN	\$343.31	\$13.26
117-370-44	SCHUTZMAN, MONICA M	2162 KEVIN	\$343.31	\$13.26
117-370-45	SANCHEZ, LEOPOLDO & ROMY	2174 KEVIN	\$343.31	\$13.26
117-370-46	BROWN, ALEXANDRA HERNANDEZ	2186 KEVIN	\$343.31	\$13.26
117-370-47	CASTILLO, OSCAR RAMOS & SUSANA AVIN	2198 KEVIN	\$343.31	\$13.26
117-370-48	MCNEILL, EMMA M ETAL	2199 KEVIN	\$343.31	\$13.26
117-370-49	TADEO ALFREDO CORTES	2187 KEVIN	\$343.31	\$13.26
117-370-50	NOV SINOUN TR	2175 KEVIN	\$343.31	\$13.26
117-370-51	OCHOA, PATRICIA V	2163 KEVIN	\$343.31	\$13.26

6/6/2023

Zone E-4: Oakmore Meadows Landscape Maintenance District
Annual Assessment Roll

APN	OWNER	LOCATION	MAX ASSMT	ACTUAL ASSMT
117-370-52	NEGRETE, MARIO A & MA G Z	2151 KEVIN	\$343.31	\$13.26
117-370-53	GAXIOLA, ROSA M TR	2139 KEVIN	\$343.31	\$13.26
117-370-54	SANDOVAL FLORES MARCELO & DE SANDO	2127 KEVIN	\$343.31	\$13.26
117-370-55	HURICK, RONALD G & NORMA E	2115 KEVIN	\$343.31	\$13.26
117-370-56	CALIXTO, SALVADOR G & MARIA D L A	3431 SANGUINETTI	\$343.31	\$13.26
117-370-57	CRUZ, LUIS ETAL	3445 SANGUINETTI	\$343.31	\$13.26
117-370-58	MARTINEZ, SAMUEL T JR	3459 SANGUINETTI	\$343.31	\$13.26
117-370-59	CHAVEZ, ROBERTO & VICENTA	3507 SANGUINETTI	\$343.31	\$13.26
117-370-60	SOLARI, FRED J JR & SHERYL D	3521 SANGUINETTI	\$343.31	\$13.26
117-380-01	HAYAT, ASIF	3680 HIGGINS	\$343.31	\$13.26
117-380-02	GONZALEZ, LUPE	3672 HIGGINS	\$343.31	\$13.26
117-380-03	ROJAS, MAURO T	3664 HIGGINS	\$343.31	\$13.26
117-380-04	JOHNSON KENNETH EDWARD	3656 HIGGINS	\$343.31	\$13.26
117-380-05	LEANO, ABRAHAM & ARLENE	3648 HIGGINS	\$343.31	\$13.26
117-380-06	LOR, KONG MENG	3640 HIGGINS	\$343.31	\$13.26
117-380-07	SAULSBURY, MAURICE & MARSHALISTIC	3632 HIGGINS	\$343.31	\$13.26
117-380-08	RUIZ, LILIANA SOLIS	3624 HIGGINS	\$343.31	\$13.26
117-380-09	GARCIA JOSE CARLOS HERNANDEZ	3616 HIGGINS	\$343.31	\$13.26
117-380-10	GUILLORY, MARVIN P	3608 HIGGINS	\$343.31	\$13.26
117-380-11	SOTELO HUGO & MARTINEZ MARICELA	3592 HIGGINS	\$343.31	\$13.26
117-380-12	PANAMENO, CARLOS E & ANA E	3584 HIGGINS	\$343.31	\$13.26
117-380-13	VILLANUEVA, NATHANIEL G & BELEN B	3576 HIGGINS	\$343.31	\$13.26
117-380-14	PHONG, VANESSA	3568 HIGGINS	\$343.31	\$13.26
117-380-15	CHAUHAN, ERIC & NAILESHREE	3560 HIGGINS	\$343.31	\$13.26
117-380-16	OSUNA WILLIAM YAMIL ARELLANO & QUI	3552 HIGGINS	\$343.31	\$13.26
117-380-17	LOR, KHOU	3544 HIGGINS	\$343.31	\$13.26
117-380-18	LU, SHI HUI & JIAN PAN	3536 HIGGINS	\$343.31	\$13.26
117-380-19	SHARMA, SANDEEP R	3528 HIGGINS	\$343.31	\$13.26
117-380-20	PHONG, QUANG K & BICH T	2322 COUNTRY OAK	\$343.31	\$13.26
117-380-21	LOZANO, JULIO A & MARIBEL TORRES	2314 COUNTRY OAK	\$343.31	\$13.26
117-380-22	MEDINA, PABLO ALCAZAR	2306 COUNTRY OAK	\$343.31	\$13.26
117-380-23	PENA ISRAEL ALCAZAR & ARANDA ARACEL	2252 COUNTRY OAK	\$343.31	\$13.26
117-380-24	VIGIL, LISA	2244 COUNTRY OAK	\$343.31	\$13.26
117-380-25	MILON OYIN	2236 COUNTRY OAK	\$343.31	\$13.26
117-380-26	HARRIS TAJSHA	2228 COUNTRY OAK	\$343.31	\$13.26
117-380-27	SHE, JIANWEN & CAIYUN	2220 COUNTRY OAK	\$343.31	\$13.26
117-380-28	SONGTHIAMPHONE, PHOUXAY	2212 COUNTRY OAK	\$343.31	\$13.26
117-380-29	VALDEZ, JOHN F & CAROLYN J TR	2204 COUNTRY OAK	\$343.31	\$13.26
117-380-30	AUSER, JAMES & KATIE	2205 COUNTRY OAK	\$343.31	\$13.26
117-380-31	DEMELO ANDERSON M & OLIVEIRA CAMIL	2213 COUNTRY OAK	\$343.31	\$13.26
117-380-32	FRISBY HEIDY VANESSA	2221 COUNTRY OAK	\$343.31	\$13.26
117-380-33	VLCEK RADIM & SAENGSOURIYA	2229 COUNTRY OAK	\$343.31	\$13.26
117-380-34	RAMOS, JESUS RODRIGUEZ	2237 COUNTRY OAK	\$343.31	\$13.26
117-380-35	WAHEED MOHAMMAD & WAHEED GULSH	2245 COUNTRY OAK	\$343.31	\$13.26
117-380-36	RUELAS, CASSANDRA ESTHER ETAL	2253 COUNTRY OAK	\$343.31	\$13.26
117-380-37	MERLOS, VICTORIA	3577 HIGGINS	\$343.31	\$13.26
117-380-38	VILLASENOR, J ALEJANDRO & TERESA N	3585 HIGGINS	\$343.31	\$13.26
117-380-39	CASAS, ROBERTO A	3593 HIGGINS	\$343.31	\$13.26
117-380-40	PHOUNSAVATH, ANOUSACK & REGINA CH	3609 HIGGINS	\$343.31	\$13.26
117-380-41	MAYNARD, CASSANDRA M	3617 HIGGINS	\$343.31	\$13.26
117-380-42	ESPINOZA, HECTOR ARTURO	3625 HIGGINS	\$343.31	\$13.26
117-380-43	NARIO CRISTELL TORO ETAL	2240 BIG OAK	\$343.31	\$13.26

6/6/2023

Zone E-4: Oakmore Meadows Landscape Maintenance District
Annual Assessment Roll

APN	OWNER	LOCATION	MAX ASSMT	ACTUAL ASSMT
117-380-44	GARCIA GLORIA VIRGINIA ETAL	2232 BIG OAK	\$343.31	\$13.26
117-380-45	CLIATT, SHAUNTAY NICOLE	2224 BIG OAK	\$343.31	\$13.26
117-380-46	ROBINSON, NHAN THI	2216 BIG OAK	\$343.31	\$13.26
117-380-47	WILLIAMS NASH VENCIA J	2207 BIG OAK	\$343.31	\$13.26
117-380-48	WALLEN, CHRIS & ROWENA	2215 BIG OAK	\$343.31	\$13.26
117-380-49	DAVIS PICKETTAY, ALVIN L JR	2233 BIG OAK	\$343.31	\$13.26
117-380-50	LOPEZ, SALVADOR	3643 HIGGINS	\$343.31	\$13.26
117-380-51	ZHENG, HAO	3651 HIGGINS	\$343.31	\$13.26
117-380-52	BUTLER JEREMY DEMOND & GUERRERO V	3659 HIGGINS	\$343.31	\$13.26
117-380-53	ALJABRI, ALI M	3667 HIGGINS	\$343.31	\$13.26
117-380-54	JOHNSON, GLORIA J	3675 HIGGINS	\$343.31	\$13.26
117-380-55	MA GUOWEI & YU SHAOXIA	3691 HIGGINS	\$343.31	\$13.26
117-390-01	AMAZING WEALTH LLC	3756 OAK FOREST	\$343.31	\$13.26
117-390-02	KUMAR, ROHIT	3748 OAK FOREST	\$343.31	\$13.26
117-390-03	HOLDEN JOSHUA & HOLDEN JUANITA	3740 OAK FOREST	\$343.31	\$13.26
117-390-04	SYHACHACK MOME	3732 OAK FOREST	\$343.31	\$13.26
117-390-05	ROBINSON, NHAN THI TR	3724 OAK FOREST	\$343.31	\$13.26
117-390-06	DONG, ZHONG	3716 OAK FOREST	\$343.31	\$13.26
117-390-07	GARCIA, ESTEBAN ERNESTO & GLORIA MA	3715 SANGUINETTI	\$343.31	\$13.26
117-390-08	GONZALEZ, LUCIA	3727 SANGUINETTI	\$343.31	\$13.26
117-390-09	RIHANI SHERIF TOWFIEG EID & ELBILLEH M	3733 SANGUINETTI	\$343.31	\$13.26
117-390-10	MOFOR PAUL & KARGBO ADAMA B	3739 SANGUINETTI	\$343.31	\$13.26
117-390-11	CHUNG, KEVIN	3747 SANGUINETTI	\$343.31	\$13.26
117-390-12	DAVIS, PATRICK	3755 SANGUINETTI	\$343.31	\$13.26
117-390-13	GERONIMO MANNY & GERENIMO RENATE	3761 SANGUINETTI	\$343.31	\$13.26
117-390-14	MAPA TEVITA M & ELAINE	3769 SANGUINETTI	\$343.31	\$13.26
117-390-15	DA, SAWATHA	3777 SANGUINETTI	\$343.31	\$13.26
117-390-16	ESCOTO, DESIREE	3778 SANGUINETTI	\$343.31	\$13.26
117-390-17	ARTEAGA, ANTONIO & MARIANA	3770 SANGUINETTI	\$343.31	\$13.26
117-390-18	VILLEGAS, SHAWN G & JACQUELINE T	3762 SANGUINETTI	\$343.31	\$13.26
117-390-19	ALONSO, IRMA FABIOLA G	3754 SANGUINETTI	\$343.31	\$13.26
117-390-20	SOIORIO, MARIA C	3746 SANGUINETTI	\$343.31	\$13.26
117-390-21	GARCIA, MARIA S VARGAS ETAL	3738 SANGUINETTI	\$343.31	\$13.26
117-390-22	EANG KEANG KING & CAVITT EMILY REED	3730 SANGUINETTI	\$343.31	\$13.26
117-390-23	STOCKTON CITY OF	3722 SANGUINETTI	\$343.31	\$0.00
117-390-24	KHAN, ZEESHAN A	3714 SANGUINETTI	\$343.31	\$13.26
117-390-25	VICKERS, MARCUS E & JAMEA DENEKA ET/	3706 SANGUINETTI	\$343.31	\$13.26
117-390-26	FORTES LOLITA B	3698 HIGGINS	\$343.31	\$13.26
117-390-27	HWANG, JESSIE Y	3692 HIGGINS	\$343.31	\$13.26
117-390-28	FORTES, PAUL JHON GALI	3686 HIGGINS	\$343.31	\$13.26
117-390-29	DABEER, SYED A	2146 SHADY FOREST	\$343.31	\$13.26
117-390-30	YANG SAO ETAL	2138 SHADY FOREST	\$343.31	\$13.26
117-390-31	HU, YUEFANG	2130 SHADY FOREST	\$343.31	\$13.26
117-390-32	CAMELLO, ROMEO JR & KIMBERLY	2122 SHADY FOREST	\$343.31	\$13.26
117-390-33	LUA, MARTIN GONZALEZ & MARIA G	2114 SHADY FOREST	\$343.31	\$13.26
117-390-34	CHANNA, AMARDEEP & SARVJEET	2106 SHADY FOREST	\$343.31	\$13.26
117-390-35	RAGONTON, ELIZABETH I	2090 SHADY FOREST	\$343.31	\$13.26
117-390-36	CASIQUE, LUIS ALBERTO	2084 SHADY FOREST	\$343.31	\$13.26
117-390-37	AUSTIN, WILLIAM M & BEVERLY A	2078 SHADY FOREST	\$343.31	\$13.26
117-390-38	PHAN, THIEN & HOI TR	2072 SHADY FOREST	\$343.31	\$13.26
117-390-39	WILLIAMS DALE A & DANIELLE R	2066 SHADY FOREST	\$343.31	\$13.26
117-390-40	GREEN, LAVERNE M	2060 SHADY FOREST	\$343.31	\$13.26

6/6/2023

Zone E-4: Oakmore Meadows Landscape Maintenance District
Annual Assessment Roll

APN	OWNER	LOCATION	MAX ASSMT	ACTUAL ASSMT
117-390-41	JOAQUIN, BLAKE M	2054 SHADY FOREST	\$343.31	\$13.26
117-390-42	GONZALEZ JAIME & ELIZABETH R	2055 SHADY FOREST	\$343.31	\$13.26
117-390-43	NGUYEN, MIKE	2061 SHADY FOREST	\$343.31	\$13.26
117-390-44	KNIGHT EMMETT W	2067 SHADY FOREST	\$343.31	\$13.26
117-390-45	AGUILAR, ROSALIO ETAL	2073 SHADY FOREST	\$343.31	\$13.26
117-390-46	CUNA, ALFREDO R & LAURA M	2079 SHADY FOREST	\$343.31	\$13.26
117-390-47	IGNACIO KAYLA MARIE C ETAL	2085 SHADY FOREST	\$343.31	\$13.26
117-390-48	CHIN, SOKHA	3741 OAK FOREST	\$343.31	\$13.26
117-390-49	PACHECO, MARIA T	3753 OAK FOREST	\$343.31	\$13.26
117-390-50	STOCKTON, CITY OF	3960 SANGUINETTI	\$343.31	\$0.00
117-400-04	GARCIA, ADAN C & ARCELIA	2193 CHAPMAN OAK	\$343.31	\$13.26
117-400-05	BISARRA, GODOFREDO & MARILOU V	2185 CHAPMAN OAK	\$343.31	\$13.26
117-400-06	LOPEZ JESUS M & MARTINEZ JESSICA Y	2177 CHAPMAN OAK	\$343.31	\$13.26
117-400-07	RICH JOHN A ETAL	2169 CHAPMAN OAK	\$343.31	\$13.26
117-400-08	WONG, KOK LEONG & THETHTAR L TR	2161 CHAPMAN OAK	\$343.31	\$13.26
117-400-09	GONZALEZ, JOSE D & MAGDALENA	2153 CHAPMAN OAK	\$343.31	\$13.26
117-400-10	CORTEZ SANDRA ETAL	2145 CHAPMAN OAK	\$343.31	\$13.26
117-400-11	FRANCO, RITA	2137 CHAPMAN OAK	\$343.31	\$13.26
117-400-12	LEE, MATTHEW H	2129 CHAPMAN OAK	\$343.31	\$13.26
117-400-13	GARCIA PETER & CONTRERAS CHRISTINA	2121 CHAPMAN OAK	\$343.31	\$13.26
117-400-14	QUIROZ JAVIER	2113 CHAPMAN OAK	\$343.31	\$13.26
117-400-15	BEDOLLA, CARLOS JR & LUZ E	2105 CHAPMAN OAK	\$343.31	\$13.26
117-400-16	FORTES, MERCEDITA G	3638 PALERMO	\$343.31	\$13.26
117-400-17	RIVERA MARILY ETAL	3630 PALERMO	\$343.31	\$13.26
117-400-18	HILL STEPHANIE D	3624 PALERMO	\$343.31	\$13.26
117-400-19	FOOT DANILO TR	3616 PALERMO	\$343.31	\$13.26
117-400-20	ORTEGA, LAURA	3610 PALERMO	\$343.31	\$13.26
117-400-21	GIESE, JAMES	3602 PALERMO	\$343.31	\$13.26
117-400-22	RUIZ, ARNULFO	3613 GAMBEL OAK	\$343.31	\$13.26
117-400-23	TOQUIB, RODEL ASUNCION	3619 GAMBEL OAK	\$343.31	\$13.26
117-400-24	SANCHEZ JOSE REFUGIO BRISENO & BRISE	3625 GAMBEL OAK	\$343.31	\$13.26
117-400-25	BAINS, GURINDER S & GAGANDEEP K	3631 GAMBEL OAK	\$343.31	\$13.26
117-400-26	ALI, TAIMOOR & SAIRA	3637 GAMBEL OAK	\$343.31	\$13.26
117-400-27	STAFFORD COTTON NATASHIA E	3643 GAMBEL OAK	\$343.31	\$13.26
117-400-28	STELLY, JENNIFER L	2152 CHAPMAN OAK	\$343.31	\$13.26
117-400-29	RESHALL, RENEE	2166 CHAPMAN OAK	\$343.31	\$13.26
117-400-30	XIONG, JER	2174 CHAPMAN OAK	\$343.31	\$13.26
117-400-31	PATLA, DHARMINDER K & SUSHMA RANI	3636 GAMBEL OAK	\$343.31	\$13.26
117-400-32	WILLIAMS, LARRY A	3630 GAMBEL OAK	\$343.31	\$13.26
117-400-33	SANCHEZ, JORGE & GUADALUPE	3622 GAMBEL OAK	\$343.31	\$13.26
117-400-34	LOPEZ, CARLOS C ARIAS & FLOR	2147 CANBY OAK	\$343.31	\$13.26
117-400-35	WILLIAMS, ALLET M	2155 CANBY OAK	\$343.31	\$13.26
117-400-36	VORAVONG, BOUNPHIENE	2163 CANBY OAK	\$343.31	\$13.26
117-400-37	LEE, PATRICK NOU ETAL	3605 SANGUINETTI	\$343.31	\$13.26
117-400-38	HERNANDEZ, JOSE A ETAL	3611 SANGUINETTI	\$343.31	\$13.26
117-400-39	CHHATH CHANMOULY ETAL	3617 SANGUINETTI	\$343.31	\$13.26
117-400-40	SOK, SAMNANG & THIDA	3623 SANGUINETTI	\$343.31	\$13.26
117-400-41	RIVERA, ELIAS D & HONEY L	3629 SANGUINETTI	\$343.31	\$13.26
117-400-42	ROMERO, FRANCISCO & BERTHA ALICIA	3635 SANGUINETTI	\$343.31	\$13.26
117-400-43	RAMIREZ, MELISSA N ETAL	3641 SANGUINETTI	\$343.31	\$13.26
117-400-44	VIDACA, ZENON & YOLANDA	2180 CANBY OAK	\$343.31	\$13.26
117-400-45	FLOURNOY, ANDREA L	2172 CANBY OAK	\$343.31	\$13.26

6/6/2023

Zone E-4: Oakmore Meadows Landscape Maintenance District
Annual Assessment Roll

APN	OWNER	LOCATION	MAX ASSMT	ACTUAL ASSMT
117-400-46	HONG, EK & NHIEP ETAL	2164 CANBY OAK	\$343.31	\$13.26
117-400-47	SAEPHAN, CHAN	2156 CANBY OAK	\$343.31	\$13.26
117-400-48	SMITH, JEREMY	2148 CANBY OAK	\$343.31	\$13.26
117-400-49	HORSTON LAMONTE & LOCKHART ADRIEN	2140 CANBY OAK	\$343.31	\$13.26
117-400-50	NGUYEN MICHAEL CHAU ETAL	2132 CANBY OAK	\$343.31	\$13.26
117-400-51	COLON JUAN C & SOFIA R	2124 CANBY OAK	\$343.31	\$13.26
117-400-52	JORDAN CHARLOTTE L	2116 CANBY OAK	\$343.31	\$13.26
117-400-53	MOFOR, JANE ETAL	2108 CANBY OAK	\$343.31	\$13.26
117-400-54	STOCKTON CITY OF	UNASSIGNED	\$343.31	\$0.00
117-400-55	FADHEL, EBRAHIM & SALWA ETAL	3539 PALERMO	\$343.31	\$13.26
117-400-56	NGUYEN, THONG & TRUC	3527 PALERMO	\$343.31	\$13.26
117-410-01	RIOS, RICHARD & MARIA S TR	4260 RED OAK	\$343.31	\$13.26
117-410-02	CAL SUN INTERNATIONAL LLC	4248 RED OAK	\$343.31	\$13.26
117-410-03	PEREZ, JOSE ELIAS	4236 RED OAK	\$343.31	\$13.26
117-410-04	ISLAM MD SHOHIDUL & FATEMA MST ROC	4224 RED OAK	\$343.31	\$13.26
117-410-05	KAMALNATHAN, RAJAGANESH & LINDA	4212 RED OAK	\$343.31	\$13.26
117-410-06	BRYANT BRENDA	4190 RED OAK	\$343.31	\$13.26
117-410-07	MAO, CHENGJIANG & YONGQI	4178 RED OAK	\$343.31	\$13.26
117-410-08	RANGEL FERNANDO	4166 RED OAK	\$343.31	\$13.26
117-410-09	RAVAID MOHAMMAD ETAL	4154 RED OAK	\$343.31	\$13.26
117-410-10	THURMAN, TANYA A	4142 RED OAK	\$343.31	\$13.26
117-410-11	GONZALEZ, JOSE & GABRIELA A	4130 RED OAK	\$343.31	\$13.26
117-410-12	CHEANG, JEFF & LAIFUN	4118 RED OAK	\$343.31	\$13.26
117-410-13	RIOS, MARC & KRISTEN	4106 RED OAK	\$343.31	\$13.26
117-410-14	TIMOTHY, VON C & SHARON L	4074 RED OAK	\$343.31	\$13.26
117-410-15	GOURLART, JOHN A & CONNIE TR	4058 RED OAK	\$343.31	\$13.26
117-410-16	WILLS, JOELLE R	4042 RED OAK	\$343.31	\$13.26
117-410-17	MATTHEWS, SHERITA	4026 RED OAK	\$343.31	\$13.26
117-410-18	GOULART, JOHN A & CONNIE TR	4010 RED OAK	\$343.31	\$13.26
117-410-19	EALY ALEXANDER C	3952 RED OAK	\$343.31	\$13.26
117-410-20	MORA SANTIAGO MIGUEL A	3936 RED OAK	\$343.31	\$13.26
117-410-21	GILLIGAN, ROBERT D JR & TINA M	3920 RED OAK	\$343.31	\$13.26
117-410-22	CASILLAS, BLAS JIMENEZ	3904 RED OAK	\$343.31	\$13.26
117-410-23	PHAMLEE, LYNDA LETHUY	3866 RED OAK	\$343.31	\$13.26
117-410-24	BARAJAS, RAMIRO & BERTHA	3850 RED OAK	\$343.31	\$13.26
117-410-25	BARRAZA, ELIODORO JR	3834 RED OAK	\$343.31	\$13.26
117-410-26	GOMEZ, CECILIO TOPETE	3818 RED OAK	\$343.31	\$13.26
117-410-27	TERRAZAS, YOM KRISTINE	3802 RED OAK	\$343.31	\$13.26
117-410-28	LI JUCHENG & HUANG CUIJUAN	3803 RED OAK	\$343.31	\$13.26
117-410-29	GOULART JOHN A & CONNIE TR	3819 RED OAK	\$343.31	\$13.26
117-410-30	KROEUNG, REUT	3835 RED OAK	\$343.31	\$13.26
117-410-31	OWENS JOHN ALLEN	2105 MOSS OAK	\$343.31	\$13.26
117-410-32	RILLERA, LILY A	2111 MOSS OAK	\$343.31	\$13.26
117-410-33	GRAVES EARL WARREN & JUDY CAROL TR	2119 MOSS OAK	\$343.31	\$13.26
117-410-34	CALDERON RODRIGUEZ SAUL	2123 MOSS OAK	\$343.31	\$13.26
117-410-35	LY, MONG	2132 OAK BRANCH	\$343.31	\$13.26
117-410-36	ROACH MARY & ROY	2126 OAK BRANCH	\$343.31	\$13.26
117-410-37	VERGARA, JAMIE ETAL	2120 OAK BRANCH	\$343.31	\$13.26
117-410-38	PIZANO FEDERICO & PIZANO CHRISTEN	2114 OAK BRANCH	\$343.31	\$13.26
117-410-39	SALOME SERGIO MORALES	2108 OAK BRANCH	\$343.31	\$13.26
117-410-40	MEDINA MARIA DEL CARMEN	2005 OAK BRANCH	\$343.31	\$13.26
117-410-41	LARA YOLANDA Q	2011 OAK BRANCH	\$343.31	\$13.26

6/6/2023

Zone E-4: Oakmore Meadows Landscape Maintenance District
Annual Assessment Roll

APN	OWNER	LOCATION	MAX ASSMT	ACTUAL ASSMT
117-410-42	DANIELS EDITH MARIE	2017 OAK BRANCH	\$343.31	\$13.26
117-410-43	JONES, WALTER	2023 OAK BRANCH	\$343.31	\$13.26
117-410-44	SIMON ARNEATHA S	2031 OAK BRANCH	\$343.31	\$13.26
117-410-45	DE GUZMAN BRIAN	2107 OAK BRANCH	\$343.31	\$13.26
117-410-46	GOULART, JOHN A & CONNIE E TR	2119 OAK BRANCH	\$343.31	\$13.26
117-410-47	NABEEL, MOHAMMAD	2127 OAK BRANCH	\$343.31	\$13.26
117-410-48	LI, HILBERT K & LAI PING TR	2133 OAK BRANCH	\$343.31	\$13.26
117-410-49	FOSTER JASON K	2156 RED OAK	\$343.31	\$13.26
117-410-50	SAN MARCOS, VIVENCIO DE LOS S & AGNE	2144 RED OAK	\$343.31	\$13.26
117-410-51	THONG MICHAEL A	2132 RED OAK	\$343.31	\$13.26
117-410-52	COOPER JASON F	2120 RED OAK	\$343.31	\$13.26
117-410-53	SHARIF SHAH M & BEGUM FERDAUSI	2107 RED OAK	\$343.31	\$13.26
117-410-54	HARRISON, ISOM JR & EDITH	2119 RED OAK	\$343.31	\$13.26
117-410-55	MOLINA, MARIANO & ESMERALDA	2145 RED OAK	\$343.31	\$13.26
117-410-56	QUINTAL, MICHAEL & JOAN	4131 RED OAK	\$343.31	\$13.26
117-410-57	GOULART, KRYSTAL I	4143 RED OAK	\$343.31	\$13.26
117-410-58	CERVANTES RICARDO RAMIREZ & RAMIRE	4155 RED OAK	\$343.31	\$13.26
117-410-59	LOPEZ, EDUARDO & ANA	4167 RED OAK	\$343.31	\$13.26
117-410-60	SIN SOUVENIR & ALICIA KIN	4136 OAK VALLEY	\$343.31	\$13.26
117-410-61	PINEDA, MARTIN GUILLERMO	4118 OAK VALLEY	\$343.31	\$13.26
117-410-62	VILLALOBOS, MERCEDES	4104 OAK VALLEY	\$343.31	\$13.26
117-410-63	COBY, KIMBERLY D	4066 OAK VALLEY	\$343.31	\$13.26
117-410-64	RANDOLPH ELMER C & YOLANDA	4052 OAK VALLEY	\$343.31	\$13.26
117-410-65	LUNDELIUS, ERIC & JANNETTE M	4040 OAK VALLEY	\$343.31	\$13.26
117-410-66	CHANDRA, SHATIV	4237 RED OAK	\$343.31	\$13.26
117-410-67	VANG, VA ETAL	4225 RED OAK	\$343.31	\$13.26
117-410-68	GOLDCREST PROPERTIES LTD	4213 RED OAK	\$343.31	\$13.26
117-410-69	MONTEZ, RAYMOND J & ELIZABETH	4161 OAK VALLEY	\$343.31	\$13.26
117-410-70	BELTRAN, RAFAEL Z & ALMA E	4147 OAK VALLEY	\$343.31	\$13.26
117-410-71	WALK, ANTHONY & CLARICE	4133 OAK VALLEY	\$343.31	\$13.26
117-410-72	CARRILLO, MARIBEL CONCHITA	4119 OAK VALLEY	\$343.31	\$13.26
117-410-73	KAMALNATHAN, RAJAGANESH & LINDA	4105 OAK VALLEY	\$343.31	\$13.26
117-410-74	CRITCHLOW, VERNON O & GLORIA H	4067 OAK VALLEY	\$343.31	\$13.26
117-410-75	MIRANDA, ANTONIO & MARIA A	4053 OAK VALLEY	\$343.31	\$13.26
117-410-76	EGAN, DEIVIN E	4039 OAK VALLEY	\$343.31	\$13.26
117-410-77	KUMAR ANKIT	4025 OAK VALLEY	\$343.31	\$13.26
117-410-78	KOAYEN TANNEH O	4011 OAK VALLEY	\$343.31	\$13.26
117-410-79	RYLAND HOMES OF CALIFORNIA INC	UNASSIGNED	\$343.31	\$0.00
117-420-01	COILTON, SHIRLEY	3957 OAK VALLEY	\$343.31	\$13.26
117-420-02	DO, VICTORIA THI ETAL	3943 OAK VALLEY	\$343.31	\$13.26
117-420-03	RAMIREZ, CANDELARIO & MARIA	3929 OAK VALLEY	\$343.31	\$13.26
117-420-04	SMITH, CLOVIS & ROBERTA	3915 OAK VALLEY	\$343.31	\$13.26
117-420-05	WILSON LA TOYA MONIQE & COOK ANTHC	3901 OAK VALLEY	\$343.31	\$13.26
117-420-06	CHOW, BALANCE TIN PING & CLARA Y P	3863 OAK VALLEY	\$343.31	\$13.26
117-420-07	CRUZ, MANUEL R & ALEJANDRA R	3849 OAK VALLEY	\$343.31	\$13.26
117-420-08	MAO, JADEN JIMMY	3835 OAK VALLEY	\$343.31	\$13.26
117-420-09	GOLDCREST PROPERTIES LTD	3821 OAK VALLEY	\$343.31	\$13.26
117-420-10	KAMALNATHAN, RAJAGANESH & LINDA	3807 OAK VALLEY	\$343.31	\$13.26
117-420-11	MURPHY, KIMBERLY ANN	1948 MIGHTY OAK	\$343.31	\$13.26
117-420-12	HUITRON, NORMA Y	1956 MIGHTY OAK	\$343.31	\$13.26
117-420-13	VANGKHAM, SRIWAN	1964 MIGHTY OAK	\$343.31	\$13.26
117-420-14	MALDONADO, DANIEL	1972 MIGHTY OAK	\$343.31	\$13.26

6/6/2023

Zone E-4: Oakmore Meadows Landscape Maintenance District
Annual Assessment Roll

APN	OWNER	LOCATION	MAX ASSMT	ACTUAL ASSMT
117-420-15	ALCALA SALVADOR PORTALES & PORTALES	1980 MIGHTY OAK	\$343.31	\$13.26
117-420-16	MEDINA, GERMAN & AIDA	2004 MIGHTY OAK	\$343.31	\$13.26
117-420-17	MAO, CHENGJIANG & YONGQI	2012 MIGHTY OAK	\$343.31	\$13.26
117-420-18	PEREZ, EDGARDO E & SUSAN M	2020 MIGHTY OAK	\$343.31	\$13.26
117-420-19	VAN CAN LLC	2028 MIGHTY OAK	\$343.31	\$13.26
117-420-20	GARCIA, CARLOS IVAN	2036 MIGHTY OAK	\$343.31	\$13.26
117-420-21	HAMID EID	2044 MIGHTY OAK	\$343.31	\$13.26
117-420-22	LAURIE, KENYA JOHNELLA	2052 MIGHTY OAK	\$343.31	\$13.26
117-420-23	DALLIN LLC	2060 MIGHTY OAK	\$343.31	\$13.26
117-420-24	MANGAOANG, ROLANDO & CARMELITA	3765 OAK FOREST	\$343.31	\$13.26
117-420-25	SILVESTRE, RAUL JR & MONICA G	3764 OAK FOREST	\$343.31	\$13.26
117-420-26	URIBE, MICHELE N	3806 OAK FOREST	\$343.31	\$13.26
117-420-27	FORTES, JOHN L & GINA B	3822 OAK FOREST	\$343.31	\$13.26
117-420-28	PEREZ, ROSALIO FLORES & MARIA	3838 OAK FOREST	\$343.31	\$13.26
117-420-29	JOPSON CYRILJAY J & CANONES SHARELY E	3854 OAK FOREST	\$343.31	\$13.26
117-420-30	BAINS, GURINDER & GAGANDEEP TR	2036 OAK BRANCH	\$343.31	\$13.26
117-420-31	DAY DERICK SR & HELEN M ETAL	2030 OAK BRANCH	\$343.31	\$13.26
117-420-32	RUIZ, DANIEL R & MARIA	2024 OAK BRANCH	\$343.31	\$13.26
117-420-33	SANCHEZ, DAVID & SONYA	2018 OAK BRANCH	\$343.31	\$13.26
117-420-34	PANTOJA, LAURA	2012 OAK BRANCH	\$343.31	\$13.26
117-420-35	ELLIS MICHAEL	2006 OAK BRANCH	\$343.31	\$13.26
117-420-36	ZUNIGA JUANA & ZUNIGA ISAIAS	2001 MOSS OAK	\$343.31	\$13.26
117-420-37	CHHUM, PECHTIDA ETAL	2007 MOSS OAK	\$343.31	\$13.26
117-420-38	SOK NOUN	2013 MOSS OAK	\$343.31	\$13.26
117-420-39	GAMEZ JAIME TORRES	2019 MOSS OAK	\$343.31	\$13.26
117-420-40	SHAW, PEGGY	2027 MOSS OAK	\$343.31	\$13.26
117-420-41	REYNA RUBEN CHIPRES & VALENCIA MARI	2033 MOSS OAK	\$343.31	\$13.26
117-420-42	LEY, WILLIAM MOUR & KANYA SIEU ETAL	2039 MOSS OAK	\$343.31	\$13.26
117-420-43	CABRERA JULIO CESAR & MENDEZ ZAMAR	2045 MOSS OAK	\$343.31	\$13.26
117-420-44	AMIRI LLC	2057 MOSS OAK	\$343.31	\$13.26
117-420-45	CRUZ ZENON ROMERO ETAL	2056 MOSS OAK	\$343.31	\$13.26
117-420-46	CARR, MICHAEL & BEVERLY	2050 MOSS OAK	\$343.31	\$13.26
117-420-47	MAHGOUB, ESSAM A & SALWA ETAL	2044 MOSS OAK	\$343.31	\$13.26
117-420-48	BARICAN, ARMANDO S TR ETAL	2038 MOSS OAK	\$343.31	\$13.26
117-420-49	CARDONA, DOLORES V	2032 MOSS OAK	\$343.31	\$13.26
117-420-50	BROWN, IRMA J	2026 MOSS OAK	\$343.31	\$13.26
117-420-51	ASKEW, MICHAEL J & MICHELLE L	2020 MOSS OAK	\$343.31	\$13.26
117-420-52	CRUZ, LUIS A & YOLANDA O	2014 MOSS OAK	\$343.31	\$13.26
117-420-53	REYES, SALVADOR	2008 MOSS OAK	\$343.31	\$13.26
117-420-54	BOGARIN JUAN MANUEL & SANTILLAN ALI	2006 MOSS OAK	\$343.31	\$13.26
117-420-55	HENSON, SHIRLEY	1965 MIGHTY OAK	\$343.31	\$13.26
117-420-56	RIAZ, ABDUL & SADIA ETAL	1973 MIGHTY OAK	\$343.31	\$13.26
117-420-57	ROBLES, LEOPOLDO & HILDA	1981 MIGHTY OAK	\$343.31	\$13.26
117-420-58	CHANDRA, UMESH & SOBHANA	1989 MIGHTY OAK	\$343.31	\$13.26
117-420-59	ROMERO ANTHONY H & JOSEFINA ARCELI	2005 MIGHTY OAK	\$343.31	\$13.26
117-420-60	AYALA, GUADALUPE ETAL	2013 MIGHTY OAK	\$343.31	\$13.26
117-420-61	FLORES, MARIO & LINDA	2021 MIGHTY OAK	\$343.31	\$13.26
117-420-62	GEORGE, KORMASAH K	2033 MIGHTY OAK	\$343.31	\$13.26
117-420-63	CHEW JEANNIE TR	2045 MIGHTY OAK	\$343.31	\$13.26
117-420-64	GOULART JOHN A & CONNIE TR	2057 MIGHTY OAK	\$343.31	\$13.26
117-420-65	FRIAS, ENRIQUE ESPINOZA & OLGA L	2069 MIGHTY OAK	\$343.31	\$13.26
117-430-01	MORENO RAFAEL PEREZ	3305 MONTEGO	\$343.31	\$13.26

6/6/2023

Zone E-4: Oakmore Meadows Landscape Maintenance District
Annual Assessment Roll

APN	OWNER	LOCATION	MAX ASSMT	ACTUAL ASSMT
117-430-02	WILSON LAMARR	3321 MONTEGO	\$343.31	\$13.26
117-430-03	MOON BILL Y & MOON MYONG OK	3347 MONTEGO	\$343.31	\$13.26
117-430-04	THORNE GERALD D	3363 MONTEGO	\$343.31	\$13.26
117-430-05	BERNAL GARCIA LUIS F	3379 MONTEGO	\$343.31	\$13.26
117-430-06	GOULART, JOHN A & CONNIE TR	1654 TORINO	\$343.31	\$13.26
117-430-07	LORENZI, PATRICK DANIEL	1642 TORINO	\$343.31	\$13.26
117-430-08	ACOSTA, ALEXIA	1630 TORINO	\$343.31	\$13.26
117-430-09	AQUINO, TOM BRIAN GINES	1618 TORINO	\$343.31	\$13.26
117-430-10	AGUDA, MA KATHERINE	1606 TORINO	\$343.31	\$13.26
117-430-11	FONTANILLA, PAUL & SHIRLEY	1605 TORINO	\$343.31	\$13.26
117-430-12	VAUGHN, KIMYATTA	1617 TORINO	\$343.31	\$13.26
117-430-13	NGUYEN, COI VAN & HAU THI	1629 TORINO	\$343.31	\$13.26
117-430-14	CASTELLON MARIA ROSA AGUILAR ETAL	1641 TORINO	\$343.31	\$13.26
117-430-15	SALCEDO, ARIAN V & MARIA D	1653 TORINO	\$343.31	\$13.26
117-430-16	ANADON, ANTHONY & JULIE	1684 FONTANELLA	\$343.31	\$13.26
117-430-17	NAKKOUN, SOMCHAY & THONGMY	1670 FONTANELLA	\$343.31	\$13.26
117-430-18	GONZALEZ, FAVIO & STEFANIE	1654 FONTANELLA	\$343.31	\$13.26
117-430-19	ORNELAS, ANGELICA S ETAL	1648 FONTANELLA	\$343.31	\$13.26
117-430-20	TEK SOKNY & NWANKWO RITA TOCHI	1636 FONTANELLA	\$343.31	\$13.26
117-430-21	LEE, KA HO	1618 FONTANELLA	\$343.31	\$13.26
117-430-22	DELA PENA, CRISPULO B & DELMA C	1602 FONTANELLA	\$343.31	\$13.26
117-430-23	TUIOLOSEGA NICK RAYMOND & MEITA	3442 CARLY	\$343.31	\$13.26
117-430-24	LOPEZ FIDEL JR & BAKER LOPEZ SHANNON	3410 CARLY	\$343.31	\$13.26
117-430-25	FIGUEROA, ALFREDO & JULIANA	3409 CARLY	\$343.31	\$13.26
117-430-26	LOPEZ, ELSA M	3425 CARLY	\$343.31	\$13.26
117-430-27	ACATRINEI VICTOR & ACATRINEI MIHAELA	3441 CARLY	\$343.31	\$13.26
117-430-28	GONZALEZ, LIONEL	3457 CARLY	\$343.31	\$13.26
117-430-29	RILLOQUE, LAILANI	3473 CARLY	\$343.31	\$13.26
117-430-30	SORIA, STEVEN J & LACEY M	3489 CARLY	\$343.31	\$13.26
117-430-31	JOHNSON BARBARA ETAL	3501 CARLY	\$343.31	\$13.26
117-430-32	TORRES, JOSE OMAR	3515 CARLY	\$343.31	\$13.26
117-430-33	SINGH RAMANDEEP	3529 CARLY	\$343.31	\$13.26
117-430-34	ITLIONG ARTHUR N JR & BRIGIDA P	1603 FONTANELLA	\$343.31	\$13.26
117-430-35	CHHEU TR PORKHUN	1619 FONTANELLA	\$343.31	\$13.26
117-430-36	BIBBS, CONSTANCE M	1637 FONTANELLA	\$343.31	\$13.26
117-430-37	KUMAR DHARMENDRA	1653 FONTANELLA	\$343.31	\$13.26
117-430-38	PALACIO ANTONIO JR & PALACIO YVETTE	1669 FONTANELLA	\$343.31	\$13.26
117-430-39	MEDRANO, EDUARDO	1683 FONTANELLA	\$343.31	\$13.26
117-430-40	MONTELONGO, MACLOVIO & OLIVIA	1699 FONTANELLA	\$343.31	\$13.26
117-430-41	OUTLAW, LINDA L	1707 FONTANELLA	\$343.31	\$13.26
117-430-42	ARROYO, ALFONSO A & MARIA L	1715 FONTANELLA	\$343.31	\$13.26
117-430-43	ALEGRE JOYCE CABRISOS ETAL	1723 FONTANELLA	\$343.31	\$13.26
117-430-44	GROVES PATRICK S	1731 FONTANELLA	\$343.31	\$13.26
117-430-45	ALDANA NICHOLAS & MARCOS ENRIQUE R	1739 FONTANELLA	\$343.31	\$13.26
117-430-46	OUP, TEEDA S	1747 FONTANELLA	\$343.31	\$13.26
117-430-47	CEJA, JUAN MANUEL CEJA	1755 FONTANELLA	\$343.31	\$13.26
117-430-48	PASCUAL RYAN JAMES B & PASCUAL LEILA	1763 FONTANELLA	\$343.31	\$13.26
117-430-49	KHAN, MOHAMMAD I	1771 FONTANELLA	\$343.31	\$13.26
117-430-50	CHUNG, GARY	1779 FONTANELLA	\$343.31	\$13.26
117-430-51	HOUSE SONJA L H	1787 FONTANELLA	\$343.31	\$13.26
117-430-52	MENDOZA OSCAR D GARCIA ETAL	1782 FONTANELLA	\$343.31	\$13.26
117-430-53	MBUGUA JOHN N	1774 FONTANELLA	\$343.31	\$13.26

6/6/2023

Zone E-4: Oakmore Meadows Landscape Maintenance District
Annual Assessment Roll

APN	OWNER	LOCATION	MAX ASSMT	ACTUAL ASSMT
117-430-54	CONTRERAS, RAMIRO & MARIA ISABEL	1766 FONTANELLA	\$343.31	\$13.26
117-430-55	CUNA, IRINEO R & MARIA C	1758 FONTANELLA	\$343.31	\$13.26
117-430-56	GOMEZ ARMANDO & GARCIA PATRICIA RI'	1750 FONTANELLA	\$343.31	\$13.26
117-430-57	PONCE, LUIS JR	1742 FONTANELLA	\$343.31	\$13.26
117-430-58	RIDOLOSO IMELDA ETAL	1734 FONTANELLA	\$343.31	\$13.26
117-430-59	CHENG JEFFREY ETAL	1726 FONTANELLA	\$343.31	\$13.26
117-430-60	ALIZAI, AMIR	1718 FONTANELLA	\$343.31	\$13.26
117-430-61	HER LONG & VUE HER MAI KAO	1710 FONTANELLA	\$343.31	\$13.26
117-430-62	LOPEZ, RICARDO MARTINEZ & BARBARA	1709 TORINO	\$343.31	\$13.26
117-430-63	URIAS CRISTO REY LUNA & LUNA BERENIS'	1721 TORINO	\$343.31	\$13.26
117-430-64	SMITH CALVIN & SMITH KEZZISA	1733 TORINO	\$343.31	\$13.26
117-430-65	HJELMSTAD, JAMES & NOEMI	1745 TORINO	\$343.31	\$13.26
117-430-66	RIVAS ARLEEN	1757 TORINO	\$343.31	\$13.26
117-430-67	CHAN, SAN KIM	1769 TORINO	\$343.31	\$13.26
117-430-68	KIM, SUPHEAK ETAL	1781 TORINO	\$343.31	\$13.26
117-430-69	VIDRIO, OSCAR A	1793 TORINO	\$343.31	\$13.26
117-430-70	GALVAN, MARISOL ETAL	1805 TORINO	\$343.31	\$13.26
117-430-71	AVILA, EDUARDO JR	1819 TORINO	\$343.31	\$13.26
117-430-72	SEROYLA, SERGIO Q ETAL	1818 TORINO	\$343.31	\$13.26
117-430-73	BALANE MARIA	1804 TORINO	\$343.31	\$13.26
117-430-74	NERI, MAURICIO F	1780 TORINO	\$343.31	\$13.26
117-430-75	PHANTHAAMAT, TINA ETAL	1768 TORINO	\$343.31	\$13.26
117-430-76	VAR, AMANDA DETH ETAL	1756 TORINO	\$343.31	\$13.26
117-430-77	MEZA, ZARAPIO	1744 TORINO	\$343.31	\$13.26
117-430-78	RUVALCABA CESAR	1732 TORINO	\$343.31	\$13.26
117-430-79	XIE, IVY SAI YI	1720 TORINO	\$343.31	\$13.26
117-430-80	HERNANDEZ, PEDRO & MARIA TERESA	1708 TORINO	\$343.31	\$13.26
117-430-81	GALLARDO ROBERT G & GALLARDO BERNA'	3380 MONTEGO	\$343.31	\$13.26
117-430-82	PRESAD, SUSAN	3364 MONTEGO	\$343.31	\$13.26
117-430-83	PACIA ROSENDO III REX RAYMUND F	3348 MONTEGO	\$343.31	\$13.26
117-430-84	FORTES, JEAN	3322 MONTEGO	\$343.31	\$13.26
117-430-85	MENDOZA LUIS A RAMIREZ & OROZCO AD	3306 MONTEGO	\$343.31	\$13.26
117-440-01	NORTON, MARCI	1820 COLMAR	\$343.31	\$13.26
117-440-02	SOK, SOPHANARY ETAL	1806 COLMAR	\$343.31	\$13.26
117-440-03	ROSALES, DANIEL CONTRERAS & MARIA G	1770 COLMAR	\$343.31	\$13.26
117-440-04	PHAM, KENNY H	1762 COLMAR	\$343.31	\$13.26
117-440-05	CHILDERS, DOUGLAS J & MARIA G	1754 COLMAR	\$343.31	\$13.26
117-440-06	AGUILAR, RIGOBERTO ETAL	1746 COLMAR	\$343.31	\$13.26
117-440-07	RANGEL, CESAR & MELISSA	1738 COLMAR	\$343.31	\$13.26
117-440-08	MARTINEZ, EZEQUIEL & MARIA ALICIA COF	1730 COLMAR	\$343.31	\$13.26
117-440-09	BERMUDEZ FERNANDO JIMENEZ & VIDAL I	1739 COLMAR	\$343.31	\$13.26
117-440-10	JARDIN, IAN P & LADY K	1747 COLMAR	\$343.31	\$13.26
117-440-11	DIAZ, JOSE L	1755 COLMAR	\$343.31	\$13.26
117-440-12	DAVID LANCE M & CASTREJON MAYRA Y N	1763 COLMAR	\$343.31	\$13.26
117-440-13	LE, BINH T	3350 JAKE	\$343.31	\$13.26
117-440-14	RAMIREZ BRIZA	3366 JAKE	\$343.31	\$13.26
117-450-01	OWUMI ENDURANCE EDIRIN & EDIRINI OC	1662 GLORIA	\$343.31	\$13.26
117-450-02	TRAN, TIEN T	1654 GLORIA	\$343.31	\$13.26
117-450-03	POY, YAN & LINDA P	1646 GLORIA	\$343.31	\$13.26
117-450-04	STARBUCK, ANDREA L ETAL	1638 GLORIA	\$343.31	\$13.26
117-450-05	DODERO, NANCY M ETAL	1630 GLORIA	\$343.31	\$13.26
117-450-06	BUZO JOSEPH W & MAURISA D	1622 GLORIA	\$343.31	\$13.26

6/6/2023

Zone E-4: Oakmore Meadows Landscape Maintenance District
Annual Assessment Roll

APN	OWNER	LOCATION	MAX ASSMT	ACTUAL ASSMT
117-450-07	CHAVEZ, SEBASTIAN & LULU DOLLY	1614 GLORIA	\$343.31	\$13.26
117-450-08	DE CEBALLOS ADOLFINA SOTO	1606 GLORIA	\$343.31	\$13.26
117-450-09	RANGEL, ALEXANDER & DIANA B	3543 CARLY	\$343.31	\$13.26
117-450-10	RIETA, FELICIA ETAL	3557 CARLY	\$343.31	\$13.26
117-450-11	CABRAL, MICHAEL M TR	3571 CARLY	\$343.31	\$13.26
117-450-12	CRUZ, JOSE A & ADRIANA	3605 CARLY	\$343.31	\$13.26
117-450-13	CHENG, XIONG & QINFEN	3619 CARLY	\$343.31	\$13.26
117-450-14	LOMBERA MIGUEL ANGEL ZAMORA	3633 CARLY	\$343.31	\$13.26
117-450-15	ANDAYA, GAUDELIA D	3647 CARLY	\$343.31	\$13.26
117-450-16	SAEED, HAZA M	3703 CARLY	\$343.31	\$13.26
117-450-17	ZAMORA, FERNANDO J	3717 CARLY	\$343.31	\$13.26
117-450-18	SIADOR, EMILIO B ETAL	3731 CARLY	\$343.31	\$13.26
117-450-19	BORLAGDAN FERMIN & BORLAGDEN ROSE	3745 CARLY	\$343.31	\$13.26
117-450-20	GRIFFIN, CORY SCOTT	3759 CARLY	\$343.31	\$13.26
117-450-21	RUALIZO, PIO JR & MAGDALENA	1601 SHADY FOREST	\$343.31	\$13.26
117-450-22	VANG KENG	1615 SHADY FOREST	\$343.31	\$13.26
117-450-23	MAYORGA, JOSE A	1629 SHADY FOREST	\$343.31	\$13.26
117-450-24	MAYOYA ESPINOZA, CERJIO E & KERI S S	1643 SHADY FOREST	\$343.31	\$13.26
117-450-25	FERNANDEZ, LUZ ETAL	1707 SHADY FOREST	\$343.31	\$13.26
117-450-26	LEWIS LAKISHA NICHOLE	1708 SHADY FOREST	\$343.31	\$13.26
117-450-27	JARVIS OJ HENRY	1644 SHADY FOREST	\$343.31	\$13.26
117-450-28	MEUANGKHOTH, SOUKPHACHANH S	1630 SHADY FOREST	\$343.31	\$13.26
117-450-29	VIGIO, ERNESTO ROMERO	3732 CARLY	\$343.31	\$13.26
117-450-30	RAMIREZ ALFONSO & GUADALUPE	3718 CARLY	\$343.31	\$13.26
117-450-31	SAM, LINCOLN & DARLENE	3704 CARLY	\$343.31	\$13.26
117-450-32	DE LA CRUZ, FREDDIE & EMMA	3648 CARLY	\$343.31	\$13.26
117-450-33	RAMOS, HECTOR & NANCY	3634 CARLY	\$343.31	\$13.26
117-450-34	NGUYEN HUONG XUAN	3620 CARLY	\$343.31	\$13.26
117-450-35	REITE EDGAR E & RUSS REITE KIMBERLY A	3606 CARLY	\$343.31	\$13.26
117-450-36	MATA DAVID O JR & NORMA	1631 GLORIA	\$343.31	\$13.26
117-450-37	BELTRAN RAFAEL Z ETAL	1639 GLORIA	\$343.31	\$13.26
117-450-38	MOROSE MARIE ETAL	1647 GLORIA	\$343.31	\$13.26
117-450-39	BO, NARETH ETAL	1655 GLORIA	\$343.31	\$13.26
117-450-40	MCCREE HENRY IV	1663 GLORIA	\$343.31	\$13.26
117-450-41	SYBOUNHEUANG SCOTT	3627 ERNIE	\$343.31	\$13.26
117-450-42	LOPEZ, SERGIO JR	3639 ERNIE	\$343.31	\$13.26
117-450-43	HIDALGO, JUAN F & ALMA D	3651 ERNIE	\$343.31	\$13.26
117-450-44	STOCKTON MONTEGO LP	UNASSIGNED	\$343.31	\$0.00
117-460-01	LY, THANG M & CHI TY MY	1822 GLORIA	\$343.31	\$13.26
117-460-02	LO, ROGER	1814 GLORIA	\$343.31	\$13.26
117-460-03	SIGMAN JERRY D SR TR	1806 GLORIA	\$343.31	\$13.26
117-460-04	HERNANDEZ, LUCILA	1748 GLORIA	\$343.31	\$13.26
117-460-05	JAUREGI LIBBETE FLORES	1740 GLORIA	\$343.31	\$13.26
117-460-06	ABARCA LUIS ANGEL	1732 GLORIA	\$343.31	\$13.26
117-460-07	AHMED, NAVEED & SOBIYA	1724 GLORIA	\$343.31	\$13.26
117-460-08	RIM, KUNTHEAR D ETAL	1716 GLORIA	\$343.31	\$13.26
117-460-09	GOMEZ, MONIQUE M	1708 GLORIA	\$343.31	\$13.26
117-460-10	LOPEZ, MICHAEL M	1670 GLORIA	\$343.31	\$13.26
117-460-11	ORTIZ, SERGIO S	1721 SHADY FOREST	\$343.31	\$13.26
117-460-12	WILSON PETRE E	1735 SHADY FOREST	\$343.31	\$13.26
117-460-13	SUAREZ, FRANK J	1749 SHADY FOREST	\$343.31	\$13.26
117-460-14	NOK, SAMATH & IA	1803 SHADY FOREST	\$343.31	\$13.26

6/6/2023

Zone E-4: Oakmore Meadows Landscape Maintenance District
Annual Assessment Roll

APN	OWNER	LOCATION	MAX ASSMT	ACTUAL ASSMT
117-460-15	DUENAS, JAIME ETAL	1817 SHADY FOREST	\$343.31	\$13.26
117-460-16	LAO, CHAO ETAL	1831 SHADY FOREST	\$343.31	\$13.26
117-460-17	CORRALES, NELSON & JOSEFINA	1845 SHADY FOREST	\$343.31	\$13.26
117-460-18	DUCLO, CHRISTOPHER & CYNTHIA	1859 SHADY FOREST	\$343.31	\$13.26
117-460-19	SPEERS, WENDY R	1873 SHADY FOREST	\$343.31	\$13.26
117-460-20	BEJARANO, JACOB	1874 SHADY FOREST	\$343.31	\$13.26
117-460-21	CASAREZ, TRINIDAD TR ETAL	1860 SHADY FOREST	\$343.31	\$13.26
117-460-22	SMITH, ROBBIN	1846 SHADY FOREST	\$343.31	\$13.26
117-460-23	HERNANDEZ, ALEXANDER DURAN JR ETAL	1832 SHADY FOREST	\$343.31	\$13.26
117-460-24	TAM LAWRENCE & TAM ROSIE WAN TR	1818 SHADY FOREST	\$343.31	\$13.26
117-460-25	LEAL LOPEZ ANDRES & OLIVIA	1804 SHADY FOREST	\$343.31	\$13.26
117-460-26	MILLS, KAREN L	1764 SHADY FOREST	\$343.31	\$13.26
117-460-27	GUEVARA ANTONIO ETAL	1750 SHADY FOREST	\$343.31	\$13.26
117-460-28	STRICKLEN, TREVIS D & MICHAIAH	1736 SHADY FOREST	\$343.31	\$13.26
117-460-29	AKPALA ALEXANDER	1722 SHADY FOREST	\$343.31	\$13.26
117-460-30	MENCHACA, DANIEL M & BEATRICE	3650 ERNIE	\$343.31	\$13.26
117-460-31	ESPINOZA, FRANCISCO J	3638 ERNIE	\$343.31	\$13.26
117-460-32	DE LA PAZ MARTIN & LUZ MARIA	3626 ERNIE	\$343.31	\$13.26
117-460-33	TELLEZ, MANUEL A ETAL	3614 ERNIE	\$343.31	\$13.26
117-460-34	ZAMORA, LETICIA	3602 ERNIE	\$343.31	\$13.26
117-460-35	CHAND, SHIU & PRABHA	3605 GLORIA	\$343.31	\$13.26
117-460-36	SOEUR, BUNRITH & SIMONTHOEUN	3617 GLORIA	\$343.31	\$13.26
117-460-37	CHAO, ALANNA ETAL	3629 GLORIA	\$343.31	\$13.26
117-460-38	DAKOPOLOS, NICHOLAS & ESPERANZA	3641 GLORIA	\$343.31	\$13.26
117-460-39	RODRIGUEZ, CARLOS ETAL	3653 GLORIA	\$343.31	\$13.26
117-460-40	TOSTADO JORGE	3654 GLORIA	\$343.31	\$13.26
117-460-41	ESTRADA, EDUARDO	3642 GLORIA	\$343.31	\$13.26
117-460-42	DIM SARY ETAL	3630 GLORIA	\$343.31	\$13.26
117-460-43	GARCIA, ELIZABETH	3618 GLORIA	\$343.31	\$13.26
117-460-44	TAT KAM & TAN SU MEI	3606 GLORIA	\$343.31	\$13.26
117-470-01	CASIQUE SEBASTIAN ESPINO ETAL	1907 SHADY FOREST	\$343.31	\$13.26
117-470-02	DIXON HANNAH BIANDU	1919 SHADY FOREST	\$343.31	\$13.26
117-470-03	ANGUIANO PRISCILLA & RODRIGUEZ FRAN	1931 SHADY FOREST	\$343.31	\$13.26
117-470-04	PAUL SHANNAN M	1943 SHADY FOREST	\$343.31	\$13.26
117-470-05	POTTS ANDRIA K & JAMAYNE W	1955 SHADY FOREST	\$343.31	\$13.26
117-470-06	TYRONE JAMES CURTIS III & TAINA CHANE	1967 SHADY FOREST	\$343.31	\$13.26
117-470-07	SATHONGNHOTH NARONGSACK & SOMPH	2001 SHADY FOREST	\$343.31	\$13.26
117-470-08	ANDERSON SYLVIA	2009 SHADY FOREST	\$343.31	\$13.26
117-470-09	MACIAS NICOLE VANESSA & MARIO ALBER	2017 SHADY FOREST	\$343.31	\$13.26
117-470-10	SHARIF SHAH MOHAMMAD HAIDER & BEG	2025 SHADY FOREST	\$343.31	\$13.26
117-470-11	GACAYAN JANETTE J & BERNARD N	2033 SHADY FOREST	\$343.31	\$13.26
117-470-12	LAYUG MICHAEL LINGAD ETAL	2041 SHADY FOREST	\$343.31	\$13.26
117-470-13	MARCOS PROCESO & ALMA	1910 SHADY FOREST	\$343.31	\$13.26
117-470-14	MARTINEZ OSVALDO GUERRERO	1916 SHADY FOREST	\$343.31	\$13.26
117-470-15	GALAN KARINA MAYELA & SOMARRIBA H/	1928 SHADY FOREST	\$343.31	\$13.26
117-470-16	ATMURI VAMSI ETAL	1940 SHADY FOREST	\$343.31	\$13.26
117-470-17	GARCIA SHIRLEY BARSANA	1952 SHADY FOREST	\$343.31	\$13.26
117-470-18	BONILLA MARIA E & CESAR E	1964 SHADY FOREST	\$343.31	\$13.26
117-470-19	FLORES FELICIA ETAL	3671 EL PINAL	\$343.31	\$13.26
117-470-20	LAMONTE KAREN M ETAL	3657 EL PINAL	\$343.31	\$13.26
117-470-21	HAWKINS LINDA JOYCE	3649 EL PINAL	\$343.31	\$13.26
117-470-22	SHARMA RONISH R & SINGH SHAILENDAR	3635 EL PINAL	\$343.31	\$13.26

6/6/2023

Zone E-4: Oakmore Meadows Landscape Maintenance District
Annual Assessment Roll

APN	OWNER	LOCATION	MAX ASSMT	ACTUAL ASSMT
117-470-23	OEUNG SREY ELLA & OUK HOUT	3627 EL PINAL	\$343.31	\$13.26
117-470-24	PULU CECILIA MAY & TAVAKE AFIMUAO	3611 EL PINAL	\$343.31	\$13.26
117-470-25	BERDOS JAIME M JR & MORENO MILLICEN	3533 EL PINAL	\$343.31	\$13.26
117-470-26	HERRERA SABAS JR & SORIANO ADRIANA	3525 EL PINAL	\$343.31	\$13.26
117-470-27	ADONES DENVIER & PHEBE ETAL	3517 EL PINAL	\$343.31	\$13.26
117-470-28	MITCHELL JOYCE	3509 EL PINAL	\$343.31	\$13.26
117-470-29	ALAM SHAHANARA & MOHAMMAD K	3501 EL PINAL	\$343.31	\$13.26
117-470-30	KB HOME NORTH BAY LLC	3502 MCGUIRE	\$343.31	\$13.26
117-470-31	RAMIREZ ROBERTS ETAL	3510 MCGUIRE	\$343.31	\$13.26
117-470-32	KB HOME NORTH BAY LLC	3518 MCGUIRE	\$343.31	\$13.26
117-470-33	FLORES EVELYN	3526 MCGUIRE	\$343.31	\$13.26
117-470-34	CHAN TIMOTHY & MARTHA ETAL	3534 MCGUIRE	\$343.31	\$13.26
117-470-35	HERNANDEZ RUTH F TR	3612 MCGUIRE	\$343.31	\$13.26
117-470-36	IBRAHIM MOHAMMAD TAIFUR & ZEBA FA	3624 MCGUIRE	\$343.31	\$13.26
117-470-37	KB HOME NORTH BAY LLC	3636 MCGUIRE	\$343.31	\$13.26
117-470-38	BOBO TERRY	3648 MCGUIRE	\$343.31	\$13.26
117-470-39	CASTELLON SUSANNA ZERMENO & CARLO	3660 MCGUIRE	\$343.31	\$13.26
117-470-40	SHE JIANWEN & XU CAIYUN	3663 MCGUIRE	\$343.31	\$13.26
117-470-41	JAIME MICHAEL & MICHELLE SAM	3651 MCGUIRE	\$343.31	\$13.26
117-470-42	ESPARZA JOANNA & CASTANEDA JUAN AN	3639 MCGUIRE	\$343.31	\$13.26
117-470-43	KB HOME NORTH BAY LLC	3621 MCGUIRE	\$343.31	\$13.26
117-470-44	MEAS SAROM & ATHENA M	3609 MCGUIRE	\$343.31	\$13.26
117-470-45	HERRERA ANA KAREN	1830 GLORIA	\$343.31	\$13.26
117-470-46	KB HOME NORTH BAY LLC	1809 FONTANELLA	\$343.31	\$13.26
117-480-01	KB HOME NORTH BAY LLC	1930 FONTANELLA	\$343.31	\$13.26
117-480-02	SIMMONS D'ANDRE	1918 FONTANELLA	\$343.31	\$13.26
117-480-03	SMITH PRIMROSE P ETAL	1822 FONTANELLA	\$343.31	\$13.26
117-480-04	CALAMAYAN ALDRIN & MAYBELENE	1816 FONTANELLA	\$343.31	\$13.26
117-480-05	JOHNSON JERRY EARL	1810 FONTANELLA	\$343.31	\$13.26
117-480-06	KB HOME NORTH BAY LLC	1827 TORINO	\$343.31	\$13.26
117-480-07	COLEMAN ANDY EARNEST ETAL	1839 TORINO	\$343.31	\$13.26
117-480-08	KB HOME NORTH BAY LLC	1921 TORINO	\$343.31	\$13.26
117-480-09	BARRAZA CAROLINA	1933 TORINO	\$343.31	\$13.26
117-480-10	MORENO BRUCE ETAL	1949 TORINO	\$343.31	\$13.26
117-480-11	OPILAS MARK NARCIZA	1953 TORINO	\$343.31	\$13.26
117-480-12	KB HOME NORTH BAY LLC	1961 TORINO	\$343.31	\$13.26
117-480-13	KB HOME NORTH BAY LLC	1975 TORINO	\$343.31	\$13.26
117-480-14	ARONG ALLAIN DAVE MACION & CHRISTIN	1987 TORINO	\$343.31	\$13.26
117-480-15	KB HOME NORTH BAY LLC	1993 TORINO	\$343.31	\$13.26
117-480-16	KB HOME NORTH BAY LLC	1997 TORINO	\$343.31	\$13.26
117-480-17	KB HOME NORTH BAY LLC	1994 COLMAR	\$343.31	\$13.26
117-480-18	KB HOME NORTH BAY LLC	1982 COLMAR	\$343.31	\$13.26
117-480-19	KB HOME NORTH BAY LLC	1966 COLMAR	\$343.31	\$13.26
117-480-20	KB HOME NORTH BAY LLC	1954 COLMAR	\$343.31	\$13.26
117-480-21	KB HOME NORTH BAY LLC	1946 COLMAR	\$343.31	\$13.26
117-480-22	KB HOME NORTH BAY LLC	1943 COLMAR	\$343.31	\$13.26
117-480-23	KB HOME NORTH BAY LLC	1957 COLMAR	\$343.31	\$13.26
117-480-24	KB HOME NORTH BAY LLC	1963 COLMAR	\$343.31	\$13.26
117-480-25	MORGAN OREISHA TONTANIQUE & GERAL	1942 TORINO	\$343.31	\$13.26
117-480-26	KB HOME NORTH BAY LLC	1926 TORINO	\$343.31	\$13.26
117-480-27	KB HOME NORTH BAY LLC	1838 TORINO	\$343.31	\$13.26
117-480-28	WILLIAMS ROY & NATALIE J ETAL	1832 TORINO	\$343.31	\$13.26

6/6/2023

Zone E-4: Oakmore Meadows Landscape Maintenance District
Annual Assessment Roll

APN	OWNER	LOCATION	MAX ASSMT	ACTUAL ASSMT
117-480-29	WILLIAMSON BRAD ALLAN ETAL	1824 TORINO	\$343.31	\$13.26
117-480-30	KB HOME NORTH BAY LLC	2090 QUINN	\$343.31	\$13.26
117-480-31	KB HOME NORTH BAY LLC	2078 QUINN	\$343.31	\$13.26
117-480-32	KB HOME NORTH BAY LLC	2056 QUINN	\$343.31	\$13.26
117-480-33	KB HOME NORTH BAY LLC	2024 QUINN	\$343.31	\$13.26
117-480-34	KB HOME NORTH BAY LLC	2012 QUINN	\$343.31	\$13.26
117-480-35	KB HOME NORTH BAY LLC	2006 QUINN	\$343.31	\$13.26
117-480-36	KB HOME NORTH BAY LLC	2013 GAVIN	\$343.31	\$13.26
117-480-37	KB HOME NORTH BAY LLC	2037 GAVIN	\$343.31	\$13.26
117-480-38	KB HOME NORTH BAY LLC	2059 GAVIN	\$343.31	\$13.26
117-480-39	KB HOME NORTH BAY LLC	2042 GAVIN	\$343.31	\$13.26
117-480-40	KB HOME NORTH BAY LLC	2018 GAVIN	\$343.31	\$13.26
117-480-41	STOCKTON CITY OF	3616 EL PINAL	\$343.31	\$0.00
117-480-42	AMARO CARLOS	1967 ALPINE	\$343.31	\$0.00
117-490-01	OSIBIN, WILMER JR	4043 MARCHESOTTI	\$343.31	\$13.26
117-490-02	KAZEE, MARILYN	4057 MARCHESOTTI	\$343.31	\$13.26
117-490-03	WEATHEROY ALLEN UGENE & KENDRIYA R	4071 MARCHESOTTI	\$343.31	\$13.26
117-490-04	CASTILLO, JAIME ETAL	4109 MARCHESOTTI	\$343.31	\$13.26
117-490-05	HACKETT, DESHAUN ETAL	4123 MARCHESOTTI	\$343.31	\$13.26
117-490-06	CERVANTES, KARINA A GRANADOS	4137 MARCHESOTTI	\$343.31	\$13.26
117-490-07	NGA, ROSETTA	4151 MARCHESOTTI	\$343.31	\$13.26
117-490-08	HANKTON, NATHAN & HELEN	4165 MARCHESOTTI	\$343.31	\$13.26
117-490-09	SEGURA, JOSE A JR & PRISCILA	4179 MARCHESOTTI	\$343.31	\$13.26
117-490-10	ALVAREZ, MARIA	4193 MARCHESOTTI	\$343.31	\$13.26
117-490-11	ANGULO MONTOYA, GUMARO & BEATRIZ	4207 MARCHESOTTI	\$343.31	\$13.26
117-490-12	LOPEZ ISIDRO HERNANDEZ & HERNANDEZ	4221 MARCHESOTTI	\$343.31	\$13.26
117-490-13	VIRAMONTEZ, FRANCISCO I & PATRICIA R	4235 MARCHESOTTI	\$343.31	\$13.26
117-490-14	CALDERON RITA E	4249 MARCHESOTTI	\$343.31	\$13.26
117-490-15	THEODORE, KIEYKALITTA K	4296 RED OAK	\$343.31	\$13.26
117-490-16	HUANG TONG M	4284 RED OAK	\$343.31	\$13.26
117-490-17	BENAVIDES, JORGE H & MARIA E	4272 RED OAK	\$343.31	\$13.26
117-490-18	ROSALES, MAUREEN	4261 RED OAK	\$343.31	\$13.26
117-490-19	HUERTA PINEDA JOSE M ETAL	4234 MARCHESOTTI	\$343.31	\$13.26
117-490-20	RAY, DENISE	4220 MARCHESOTTI	\$343.31	\$13.26
117-490-21	DICKERSON, CHRISTINE	1711 MARCHESOTTI	\$343.31	\$13.26
117-490-22	DING, SUNNY H	1727 MARCHESOTTI	\$343.31	\$13.26
117-490-23	ACEVEDO, ARTURO	1759 MARCHESOTTI	\$343.31	\$13.26
117-490-24	VAZQUEZ TELLEZ, LIZETH	1774 MARCHESOTTI	\$343.31	\$13.26
117-490-25	ROSAS MATEO A & NAJERA LIZETH ADRIAN	1758 MARCHESOTTI	\$343.31	\$13.26
117-490-26	ACUNA, RICARDO CORTEZ & CRYSTAL	1742 MARCHESOTTI	\$343.31	\$13.26
117-490-27	COLLINS, SAPHONIA	1726 MARCHESOTTI	\$343.31	\$13.26
117-490-28	YADAO ARVIN S & YADAO MARIE JUNE	1710 MARCHESOTTI	\$343.31	\$13.26
117-490-29	WEST, KAUNDRIA R	4136 MARCHESOTTI	\$343.31	\$13.26
117-490-30	COLEMAN SHAWN	4122 MARCHESOTTI	\$343.31	\$13.26
117-490-31	CASIQUE, SALVADOR & MONICA	4108 MARCHESOTTI	\$343.31	\$13.26
117-490-32	HOLLOWAY, KAREN L	4060 TRIESTE	\$343.31	\$13.26
117-490-33	GUILLEN, MICHAEL & JUANITA	4048 TRIESTE	\$343.31	\$13.26
117-490-34	MARTINEZ, JESUS G & EVA T	4036 TRIESTE	\$343.31	\$13.26
117-490-35	EDWARDS JELANIE & JIMENEZ WILFREDO I	4028 TRIESTE	\$343.31	\$13.26
117-490-36	HARRISON KNOWLTON TILMER JR & JACKS	4020 TRIESTE	\$343.31	\$13.26
117-490-37	SERRANO FRANKLIN	4012 TRIESTE	\$343.31	\$13.26
117-490-38	LEE, AMOS & DENISE D	4049 TRIESTE	\$343.31	\$13.26

6/6/2023

Zone E-4: Oakmore Meadows Landscape Maintenance District
Annual Assessment Roll

APN	OWNER	LOCATION	MAX ASSMT	ACTUAL ASSMT
117-490-39	CANTU, RICARDO RODRIGUEZ	4061 TRIESTE	\$343.31	\$13.26
117-490-40	MERCADO, ERNESTO M JR & GINA V	4044 MARCHESOTTI	\$343.31	\$13.26
117-490-41	DRAWSAND, PAMELA M	4030 MARCHESOTTI	\$343.31	\$13.26
117-490-42	S360 HOLDINGS LLC	UNASSIGNED	\$343.31	\$0.00
117-500-01	ISHAQUE MOHAMMED & ISHAQUE NAAHI	1834 MIGHTY OAK	\$343.31	\$13.26
117-500-02	HILL CHRIS T	1828 MIGHTY OAK	\$343.31	\$13.26
117-500-03	IP EDMUND & CHAN FUNG YI	1822 MIGHTY OAK	\$343.31	\$13.26
117-500-04	ARTUS GEORGE H & ARTUS JOSEPHINE G	1816 MIGHTY OAK	\$343.31	\$13.26
117-500-05	YANG MIRANDA	1810 MIGHTY OAK	\$343.31	\$13.26
117-500-06	SINGH ASHNEEL	1804 MIGHTY OAK	\$343.31	\$13.26
117-500-07	LEACH ANNABELLE D	1730 MIGHTY OAK	\$343.31	\$13.26
117-500-08	PADILLA JOYCE DAWNIEL	1724 MIGHTY OAK	\$343.31	\$13.26
117-500-09	CAPPAL ELIJA DOMINGO	1718 MIGHTY OAK	\$343.31	\$13.26
117-500-10	JACKSON, TAVARES DESHAWN	1712 MIGHTY OAK	\$343.31	\$13.26
117-500-11	KING CURRY LAVETTE ETAL	1620 MIGHTY OAK	\$343.31	\$13.26
117-500-12	AURELIO, CHITO D & MARIVIC S	1614 MIGHTY OAK	\$343.31	\$13.26
117-500-13	OBOH, JOSEPH O & EJIRO	1608 MIGHTY OAK	\$343.31	\$13.26
117-500-14	MARSHALL, JAMAR L & SHEREE V	1602 MIGHTY OAK	\$343.31	\$13.26
117-500-15	TORRES, JOSE A & MARGARET	1603 MIGHTY OAK	\$343.31	\$13.26
117-500-16	JIT, PRAVNESH & CYNTHIA	1615 MIGHTY OAK	\$343.31	\$13.26
117-500-17	BELTRAN, SOFIA L	3825 MARCHESOTTI	\$343.31	\$13.26
117-500-18	EUBANKS, LAWRENCE III	3837 MARCHESOTTI	\$343.31	\$13.26
117-500-19	SURNIP, SAMUEL & SHAYNE	3849 MARCHESOTTI	\$343.31	\$13.26
117-500-20	SEYMOUR VINCENTA	3861 MARCHESOTTI	\$343.31	\$13.26
117-500-21	INIGUEZ EDWIN ETAL	3905 MARCHESOTTI	\$343.31	\$13.26
117-500-22	LIMBRICK, KIMBERLY D	3917 MARCHESOTTI	\$343.31	\$13.26
117-500-23	PRECIADO, RAFAEL & ELIZABETH GODINEZ	3931 MARCHESOTTI	\$343.31	\$13.26
117-500-24	PARADA, DENNY XAVIER ETAL	3945 MARCHESOTTI	\$343.31	\$13.26
117-500-25	SABALBORO, MARIA ALICIA ETAL	3959 MARCHESOTTI	\$343.31	\$13.26
117-500-26	MIRANDA JUAN LUIS ARROYO & ALVARAD	3963 MARCHESOTTI	\$343.31	\$13.26
117-500-27	DEVERA KEN-KEN	4001 MARCHESOTTI	\$343.31	\$13.26
117-500-28	AYALA JUAN C & ARAGON ELIEN G	4015 MARCHESOTTI	\$343.31	\$13.26
117-500-29	ISLAS, BLANCA E	4029 MARCHESOTTI	\$343.31	\$13.26
117-500-30	WATTS, WILLIAM R JR	4004 TRIESTE	\$343.31	\$13.26
117-500-31	GATLIN, CHARLES & SHENELLE	3950 TRIESTE	\$343.31	\$13.26
117-500-32	FERRIS, ANDREW S & VERONICA	3942 TRIESTE	\$343.31	\$13.26
117-500-33	LOPEZ, FERNANDO & JOSEPHINE	3934 TRIESTE	\$343.31	\$13.26
117-500-34	ELLIS, RONALD CHESTER & JUANITA	3926 TRIESTE	\$343.31	\$13.26
117-500-35	DO, TEFFANIE	3918 TRIESTE	\$343.31	\$13.26
117-500-36	SANDRIA, ANTONIO M	3910 TRIESTE	\$343.31	\$13.26
117-500-37	CHA SANE	3902 TRIESTE	\$343.31	\$13.26
117-500-38	GREENWELL, MARY A WICKLIFFE	3894 TRIESTE	\$343.31	\$13.26
117-500-39	NGO THE HUU & HO LOAN ANH	3886 TRIESTE	\$343.31	\$13.26
117-500-40	WALLER SWAHILLI LASHAUN	3878 TRIESTE	\$343.31	\$13.26
117-500-41	YOAKUM, TROY A SR & STEPHANIE	3870 TRIESTE	\$343.31	\$13.26
117-500-42	RUAN SUZANNE ETAL	3862 TRIESTE	\$343.31	\$13.26
117-500-43	WALLER, SWAHILLI L	3854 TRIESTE	\$343.31	\$13.26
117-500-44	NOLAN RONDA L	3846 TRIESTE	\$343.31	\$13.26
117-500-45	CORNISH, PRISCILLA A M	3838 MARCHESOTTI	\$343.31	\$13.26
117-500-46	GARCIA, JAVIER ETAL	3826 MARCHESOTTI	\$343.31	\$13.26
117-500-47	JACKSON, TIJUANA T	1713 MIGHTY OAK	\$343.31	\$13.26
117-500-48	CORONA JUAN JOSE & BARAJAS BEATRIZ P	1719 MIGHTY OAK	\$343.31	\$13.26

6/6/2023

Zone E-4: Oakmore Meadows Landscape Maintenance District
Annual Assessment Roll

APN	OWNER	LOCATION	MAX ASSMT	ACTUAL ASSMT
117-500-49	CLARDY, TAWNISHA	1725 MIGHTY OAK	\$343.31	\$13.26
117-500-50	BELL, BRIAN C	1731 MIGHTY OAK	\$343.31	\$13.26
117-500-51	BERTRAND DONNA JEAN	1737 MIGHTY OAK	\$343.31	\$13.26
117-500-52	HO THUAN MINH & TRINH TAN NHAT	1805 MIGHTY OAK	\$343.31	\$13.26
117-500-53	BARAJAS ANDY	1811 MIGHTY OAK	\$343.31	\$13.26
117-500-54	SINGH SWARN	1817 MIGHTY OAK	\$343.31	\$13.26
117-500-55	SIMON SADIO	1823 MIGHTY OAK	\$343.31	\$13.26
117-500-56	ROBERTSON STEVEN P & ROBERTSON LINI	1829 MIGHTY OAK	\$343.31	\$13.26
117-500-57	CHAU TOAN ETAL	1835 MIGHTY OAK	\$343.31	\$13.26
117-500-58	YEAR LINDA M	3906 MARCHESOTTI	\$343.31	\$13.26
117-500-59	NGUYEN, PETER L	3853 TRIESTE	\$343.31	\$13.26
117-500-60	R A N K INVESTMENTS LLC	3861 TRIESTE	\$343.31	\$13.26
117-500-61	DUDANI, SHYAM K & NORA E	3869 TRIESTE	\$343.31	\$13.26
117-500-62	TAGORDA ROEL & HER SUE	3877 TRIESTE	\$343.31	\$13.26
117-500-63	RODRIGUEZ, CIRILO G & MARIA T	3885 TRIESTE	\$343.31	\$13.26
117-500-64	GAYE, PRINCE S	1840 CHAPELLE	\$343.31	\$13.26
117-500-65	KINUTHIA, EDWARD M & JANE N	1828 CHAPELLE	\$343.31	\$13.26
117-500-66	GARIBAY, CHRISTIAN I	1816 CHAPELLE	\$343.31	\$13.26
117-500-67	GONZALEZ, JOSE A & LETICIA S	1804 CHAPELLE	\$343.31	\$13.26
117-500-68	MENDOZA, RITA NAYHELI	1815 CHAPELLE	\$343.31	\$13.26
117-500-69	CABRERA, JOAQUIN R R & FLODELINA R	1829 CHAPELLE	\$343.31	\$13.26
117-500-70	MARTINEZ, VICTOR M	4016 MARCHESOTTI	\$343.31	\$13.26
117-500-71	LINDSAY, ROCHELLE	4002 MARCHESOTTI	\$343.31	\$13.26
117-500-72	CHAVEZ FERNANDO & ERICA	3974 MARCHESOTTI	\$343.31	\$13.26
117-500-73	SISON, FERNANDO M & MARIA T	3960 MARCHESOTTI	\$343.31	\$13.26
117-500-74	CANELA, MAYRA	3946 MARCHESOTTI	\$343.31	\$13.26
117-500-75	DURROW, JEMME	3932 MARCHESOTTI	\$343.31	\$13.26

Total Assessment: \$9,891.96

6/6/2023

Zone E-5: Rancho Del Sol Landscape Maintenance District
Annual Assessment Roll

APN	OWNER	LOCATION	MAX ASSMT	ACTUAL ASSMT
145-100-16	GARDEA, LUIS R & PETRA M TR	115 FRESNO	\$595.73	\$137.50
145-100-17	JOHNSON CICELY PATRICE & JONATHAN SA	128 VISALIA	\$595.73	\$137.50
145-100-18	ARENAS ARMANDO CASABAL & TRINIDAD S	136 VISALIA	\$595.73	\$137.50
145-100-19	RAMIREZ LEONEL A ETAL	144 VISALIA	\$595.73	\$137.50
145-100-20	PATINO NAYELI MAYDEN LOPEZ ETAL	152 VISALIA	\$595.73	\$137.50
145-100-21	GALVAN JOSE DE JESUS GARZON	160 VISALIA	\$595.73	\$137.50
145-100-22	ESTRADA GUILLERMO VAZQUES	151 VISALIA	\$595.73	\$137.50
145-100-23	GUEVARA FRANCISCO FERNANDO IRIAS	143 VISALIA	\$595.73	\$137.50
145-100-24	GILL GURDEV KAUR	135 VISALIA	\$595.73	\$137.50
145-100-25	MENCHACA GABRIEL ANTONIO ROMERO	127 VISALIA	\$595.73	\$137.50
177-170-17	DEL VALLE CAPITAL CORPORATION	1687 THIRTEENTH	\$595.73	\$0.00
177-210-08	STOCKTON LAND DEVELOPMENT AND CON	3535 B	\$595.73	\$0.00
177-370-01	SAYYID, KHALEEL	2921 PHELPS	\$595.73	\$137.50
177-370-02	PADILLA VICTOR M JR & PADILLA JAQUELIN	1408 BANDONI	\$595.73	\$137.50
177-370-03	GONZALEZ, JOSE A	1420 BANDONI	\$595.73	\$137.50
177-370-04	OCHOA, JAVIER & MARIA	1432 BANDONI	\$595.73	\$137.50
177-370-05	ALTAREB SOPHORN & KHALIL A MOHAMAD	1444 BANDONI	\$595.73	\$137.50
177-370-06	SAEED, AREF MOHAMMED	1456 BANDONI	\$595.73	\$137.50
177-370-07	MARIN JOSE R & RUIZ MA ISABEL LOPEZ	1470 BANDONI	\$595.73	\$137.50
177-370-08	ZARAGOZA, DAVID PRADO ETAL	1482 BANDONI	\$595.73	\$137.50
177-370-09	FOX, JACQUELINE	1494 BANDONI	\$595.73	\$137.50
177-370-10	UNG, HAN K & JENNIFER	1502 BANDONI	\$595.73	\$137.50
177-370-11	CECENA, ARMANDO	1510 BANDONI	\$595.73	\$137.50
177-370-12	GONZALEZ, SALVADOR & MARIA DE LA LUZ	1518 BANDONI	\$595.73	\$137.50
177-370-13	QU, JACK & YING	1524 BANDONI	\$595.73	\$137.50
177-370-14	BARAJAS, JORGE A & LUPITA Z	2909 BANDONI	\$595.73	\$137.50
177-370-15	GONZALEZ, ROSA M	2917 BANDONI	\$595.73	\$137.50
177-370-16	ORTEGA, ALVARO LUNA	2925 BANDONI	\$595.73	\$137.50
177-370-17	HURTADO, RAFAEL AVINA & MARTHA	2932 BANDONI	\$595.73	\$137.50
177-370-18	PEINI FLETCHER O	2924 BANDONI	\$595.73	\$137.50
177-370-19	LAODENIO, ROLDAN P & MARIA A M	2916 BANDONI	\$595.73	\$137.50
177-370-20	KEPNEY, APRIL	2908 BANDONI	\$595.73	\$137.50
177-370-21	TORRES, BENJAMIN & MARIA ETAL	2903 ANNE	\$595.73	\$137.50
177-370-22	MIRAMONTES, INOCENCIO & TERESA	2911 ANNE	\$595.73	\$137.50
177-370-23	JIMENEZ, ADRIAN A & CONSUELO N	2919 ANNE	\$595.73	\$137.50
177-370-24	BATISTA, MARTIN CERVANTES	2927 ANNE	\$595.73	\$137.50
177-370-25	BASUA, FERNANDO P SR	2935 ANNE	\$595.73	\$137.50
177-370-26	LE KIETH & VO HANNAH	1581 BANDONI	\$595.73	\$137.50
177-370-27	RODRIGUEZ, PAULINE ETAL	1573 BANDONI	\$595.73	\$137.50
177-370-28	MUNGUIA JUAN MANUEL FRANCO & CEJA	1565 BANDONI	\$595.73	\$137.50
177-370-29	GONZALES, JESUS	1557 BANDONI	\$595.73	\$137.50
177-370-30	RAFAEL, CECILIA	1549 BANDONI	\$595.73	\$137.50

6/6/2023

Zone E-5: Rancho Del Sol Landscape Maintenance District
Annual Assessment Roll

APN	OWNER	LOCATION	MAX ASSMT	ACTUAL ASSMT
177-370-31	AGUIAR, CELESTINO & MANUELA T TR	1541 BANDONI	\$595.73	\$137.50
177-370-32	AYALA, MARIA S	1533 BANDONI	\$595.73	\$137.50
177-370-33	ROMERO, JOSE ANTONIO NAVA	1525 BANDONI	\$595.73	\$137.50
177-370-34	GARCIA, JORGE	1517 BANDONI	\$595.73	\$137.50
177-370-35	MENDOZA, REBECCA S	1509 BANDONI	\$595.73	\$137.50
177-370-36	FIERRO, LUIS E ETAL	1501 BANDONI	\$595.73	\$137.50
177-370-37	BHARTIA SAURABH & BHARTIA PALLAVI TI	1495 BANDONI	\$595.73	\$137.50
177-370-38	WALCZAK, WILLIAM	1483 BANDONI	\$595.73	\$137.50
177-370-39	ROMERO, VICTOR VAZQUES	1471 BANDONI	\$595.73	\$137.50
177-370-40	ESPINO, ALFREDO	1457 BANDONI	\$595.73	\$137.50
177-370-41	MONTOYA, JESUS E & EVELYN T	1439 BANDONI	\$595.73	\$137.50
177-380-01	VALENCIA, ANA MADRIGAL	1614 PATO	\$595.73	\$137.50
177-380-02	GARCIA, FELIX & CAROLINA	1622 PATO	\$595.73	\$137.50
177-380-03	RUIZ, JOSE M	1630 PATO	\$595.73	\$137.50
177-380-04	SALCEDO, OLIVIA V	1638 PATO	\$595.73	\$137.50
177-380-05	HAWKINS, SHARON E	1646 PATO	\$595.73	\$137.50
177-380-06	TORRES, ROBERTO SR & JAMIE ANN	1654 PATO	\$595.73	\$137.50
177-380-07	BARAJAS, JORGE & LUPITA	1662 PATO	\$595.73	\$137.50
177-380-08	ESCOTO VICTORIA L	1670 PATO	\$595.73	\$137.50
177-380-09	NG, KENG LON & IENG HANG TR	1678 PATO	\$595.73	\$137.50
177-380-10	PRADO, ALBERTO & LUZ	1669 PATO	\$595.73	\$137.50
177-380-11	GUERRERO, AGUSTIN	1661 PATO	\$595.73	\$137.50
177-380-12	OCHOA SILVINO V & CERVANTES MAIRA AL	1653 PATO	\$595.73	\$137.50
177-380-13	CEJA, USBALDO & ANA	1645 PATO	\$595.73	\$137.50
177-380-14	ROSENDO GUSTAVO	1637 PATO	\$595.73	\$137.50
177-380-15	NUNEZ TARSICIO A ETAL	1629 PATO	\$595.73	\$137.50
177-380-16	SOTO, SIRILO GOMEZ & TERESA	1621 PATO	\$595.73	\$137.50
177-380-17	SOTO, ROBERTO MUNOZ & MA G J	1613 PATO	\$595.73	\$137.50
177-380-18	KLIPFEL, DANYELL M	1606 BANDONI	\$595.73	\$137.50
177-380-19	BASURTO, CHRISTINA	1622 BANDONI	\$595.73	\$137.50
177-380-20	GAMA CARLOS E MORENO & ZARATE VERC	1646 BANDONI	\$595.73	\$137.50
177-380-21	CLEMENTE, JERRY & IRENE ETAL	1667 BANDONI	\$595.73	\$137.50
177-380-22	BARAJAS, ARMANDO A & ELVA	1659 BANDONI	\$595.73	\$137.50
177-380-23	CAZARES, RAMIRO & JUANA	1651 BANDONI	\$595.73	\$137.50
177-380-24	MAGSAYO ANNABELLE MERAVELES ETAL	1643 BANDONI	\$595.73	\$137.50
177-380-25	HERNANDEZ, JOSE & OFELIA	1635 BANDONI	\$595.73	\$137.50
177-380-26	SERRANO FERNANDO SEVERO	1627 BANDONI	\$595.73	\$137.50
177-380-27	GARCIA, ANGELICA MARIA	1619 BANDONI	\$595.73	\$137.50
177-380-28	CARDOZO, ISRAEL	1611 BANDONI	\$595.73	\$137.50
177-380-29	RODRIGUEZ, JESUS & ALMA	1603 BANDONI	\$595.73	\$137.50
177-380-30	ZAMBRANO, VICTOR H	1597 BANDONI	\$595.73	\$137.50
177-380-31	LOZANO, JAVIER ETAL	1589 BANDONI	\$595.73	\$137.50

6/6/2023

Zone E-5: Rancho Del Sol Landscape Maintenance District
Annual Assessment Roll

APN	OWNER	LOCATION	MAX ASSMT	ACTUAL ASSMT
177-390-01	ARREDONDO, RAMIRO ETAL	1537 ARTESE	\$595.73	\$137.50
177-390-02	YANG, KO	1529 ARTESE	\$595.73	\$137.50
177-390-03	YANG, MOUA	1521 ARTESE	\$595.73	\$137.50
177-390-04	DELSOCORA, EDSON L & GENELYN F	1513 ARTESE	\$595.73	\$137.50
177-390-05	AVALOS, SERGIO	1505 ARTESE	\$595.73	\$137.50
177-390-06	RAMIREZ, ROGELIO	1451 ARTESE	\$595.73	\$137.50
177-390-07	LOMAX JESSE	1443 ARTESE	\$595.73	\$137.50
177-390-08	LUNA, MARIA	1435 ARTESE	\$595.73	\$137.50
177-390-09	SERRANO, MANUEL SOTO ETAL	1427 ARTESE	\$595.73	\$137.50
177-390-10	SILVA EDUARDO GARCIA	1419 ARTESE	\$595.73	\$137.50
177-390-11	MALDONADO, SANDRA	1411 ARTESE	\$595.73	\$137.50
177-390-12	TREJO, RAFAEL PICENO & ELIZABETH	1403 ARTESE	\$595.73	\$137.50
177-390-13	LEON JAIME ROJAS & RODRIGUEZ LIDIA M	2605 PLAYA DEL SOL	\$595.73	\$137.50
177-390-14	VANG, WANG SHOW ETAL	2619 PLAYA DEL SOL	\$595.73	\$137.50
177-390-15	HER, SA	2633 PLAYA DEL SOL	\$595.73	\$137.50
177-390-16	MARTINEZ, STEVE	2647 PLAYA DEL SOL	\$595.73	\$137.50
177-390-17	SIERRA GUADALUPE & MARIA TERESA SOT	2661 PLAYA DEL SOL	\$595.73	\$137.50
177-390-18	RODRIGUEZ RAYMUNDO & YOLANDA ETAL	2675 PLAYA DEL SOL	\$595.73	\$137.50
177-390-19	QUANT KENIA VARGAS ETAL	2707 PLAYA DEL SOL	\$595.73	\$137.50
177-390-20	VALADEZ, RAMON GARCIA	2721 PLAYA DEL SOL	\$595.73	\$137.50
177-390-21	JOY CAROLYN D	2735 PLAYA DEL SOL	\$595.73	\$137.50
177-390-22	EDMOND, SHERRY	2749 PLAYA DEL SOL	\$595.73	\$137.50
177-390-23	HERNANDEZ, MICHAEL D & PATRICIA V	2763 PLAYA DEL SOL	\$595.73	\$137.50
177-390-24	RIGAMOTO, PEDRO & MARKERETA	2809 PLAYA DEL SOL	\$595.73	\$137.50
177-390-25	CAMPOS, JAVIER R SR & MARTHA A	2823 PLAYA DEL SOL	\$595.73	\$137.50
177-390-26	LOPEZ, BERTHA ETAL	2837 PLAYA DEL SOL	\$595.73	\$137.50
177-390-27	GRACIAN JOSE MANUEL GARCIA & SALCEDI	2851 PLAYA DEL SOL	\$595.73	\$137.50
177-390-28	YANG, XANG V	2865 PLAYA DEL SOL	\$595.73	\$137.50
177-390-29	ALBARRAN DANIEL CONTRERAS & HERNAN	2852 PLAYA DEL SOL	\$595.73	\$137.50
177-390-30	SOTO, ANDRES ROCHA & IRMA GOMEZ	2838 PLAYA DEL SOL	\$595.73	\$137.50
177-390-31	SEALS, RONALD	1420 MANIAGO	\$595.73	\$137.50
177-390-32	SPENCER, SAM & CYNTHIA L	1426 MANIAGO	\$595.73	\$137.50
177-390-33	AREVALO, PEDRO H & LETICIA	1432 MANIAGO	\$595.73	\$137.50
177-390-34	LEE, PA CHOU & SHENG	1438 MANIAGO	\$595.73	\$137.50
177-390-35	NICHOLSON WAYNE & LIEM TR	1444 MANIAGO	\$595.73	\$137.50
177-390-36	BARRAZA, GILBERTO	1450 MANIAGO	\$595.73	\$137.50
177-390-37	GARCIA, LUIS ETAL	1456 MANIAGO	\$595.73	\$137.50
177-390-38	GUPTA, MANU ETAL	1506 MANIAGO	\$595.73	\$137.50
177-390-39	PLASCENCIA MAYRA J ETAL	1514 MANIAGO	\$595.73	\$137.50
177-390-40	MUNGUIA, LEOVARDO & LETICIA	1522 MANIAGO	\$595.73	\$137.50
177-390-41	HUANTE, SERGIO AREVALO & SANDRA LEO	1530 MANIAGO	\$595.73	\$137.50
177-390-42	MOSQUEDA, ROBERTO R	2736 VOLNEY	\$595.73	\$137.50

6/6/2023

Zone E-5: Rancho Del Sol Landscape Maintenance District
Annual Assessment Roll

APN	OWNER	LOCATION	MAX ASSMT	ACTUAL ASSMT
177-390-43	RANJBAR, MAHIN TR	2728 VOLNEY	\$595.73	\$137.50
177-390-44	ADAMS, TYRONE DARNELL & CANDICE NIC	2720 VOLNEY	\$595.73	\$137.50
177-390-45	GRANADOS, SONNY S	2710 VOLNEY	\$595.73	\$137.50
177-390-46	BOONREUANG, SAM	2711 VOLNEY	\$595.73	\$137.50
177-390-47	VERANO, GERRY L & LETECIA R	2719 VOLNEY	\$595.73	\$137.50
177-390-48	AGUIAR, CELESTINO & MANUELA T TR	2727 VOLNEY	\$595.73	\$137.50
177-390-49	CARRILLO, FRANCISCO J & OLIVIA	2735 VOLNEY	\$595.73	\$137.50
177-390-50	RAMOS JAYSON ARSENUE	2743 VOLNEY	\$595.73	\$137.50
177-390-51	CHUE, STANLEY TR	2746 PHELPS	\$595.73	\$137.50
177-390-52	ORTIZ, SULEICA	2738 PHELPS	\$595.73	\$137.50
177-390-53	WRIGHT, MONTY	2730 PHELPS	\$595.73	\$137.50
177-390-54	SOTO, JOSE G & ELVIA	2722 PHELPS	\$595.73	\$137.50
177-390-55	AVALOS, JOE NEVAREZ & SHIRLEY MARIE	2714 PHELPS	\$595.73	\$137.50
177-390-56	FERNANDEZ, HERIBERTO ETAL	2707 PHELPS	\$595.73	\$137.50
177-390-57	VEGA AIDA	2715 PHELPS	\$595.73	\$137.50
177-390-58	ALVARADO JOSE JAVIER & RODRIGUEZ ROX	2723 PHELPS	\$595.73	\$137.50
177-390-59	SOMERVILLE MARLENE WENDY	2731 PHELPS	\$595.73	\$137.50
177-390-60	EVANS LEONARD ETAL	2739 PHELPS	\$595.73	\$137.50
177-390-61	VALTIERRA, ANGELA	2747 PHELPS	\$595.73	\$137.50
177-390-62	LIU JANE QIN TR	2750 PLAYA DEL SOL	\$595.73	\$137.50
177-390-63	NG, YIK KAM & YU FANG	2736 PLAYA DEL SOL	\$595.73	\$137.50
177-390-64	PAREDES, RICARDO PATINO ETAL	2722 PLAYA DEL SOL	\$595.73	\$137.50
177-390-65	MONTANEZ, LUIS M & ERICA	2708 PLAYA DEL SOL	\$595.73	\$137.50
177-390-66	AGUIAR, CELESTINO & MANUELA T TR	2676 PLAYA DEL SOL	\$595.73	\$137.50
177-390-67	AGUILAR, JOSE LUIS & CATHREEN	2662 PLAYA DEL SOL	\$595.73	\$137.50
177-390-68	HERNANDEZ, SANTIAGO Z	2648 PLAYA DEL SOL	\$595.73	\$137.50
177-390-69	ARROYO, MIGUEL JR	2634 PLAYA DEL SOL	\$595.73	\$137.50
177-390-70	YANG, DOUA	2620 PLAYA DEL SOL	\$595.73	\$137.50
177-390-71	CHAVEZ, ROSA	1428 ARTESE	\$595.73	\$137.50
177-390-72	BELLARD ANTONIQUE PATRICIA	1432 ARTESE	\$595.73	\$137.50
177-390-73	AGUIAR, CELESTINO & MANUELA T TR	1436 ARTESE	\$595.73	\$137.50
177-390-74	AGUIAR, CELESTINO & MANUELA T TR	1444 ARTESE	\$595.73	\$137.50
177-390-75	GUZMAN, JUAN L	1452 ARTESE	\$595.73	\$137.50
177-390-76	GOMEZ, JOSE LUIS & ALICIA C	1504 ARTESE	\$595.73	\$137.50
177-390-77	LIMON FRANCISCO J ETAL	1512 ARTESE	\$595.73	\$137.50
177-390-78	ROMERO, ANDRES CARDONA & LAURA P	1520 ARTESE	\$595.73	\$137.50
177-390-79	ODOM, JOSEPHINE A	1528 ARTESE	\$595.73	\$137.50
177-390-80	AGUIAR MANUELA T & CELESTINO	1536 ARTESE	\$595.73	\$137.50
177-390-81	STOCKTON CITY OF	UNASSIGNED	\$595.73	\$0.00
177-400-01	MARTINEZ, LUIS ARMANDO	1679 THIRTEENTH	\$595.73	\$137.50
177-400-02	RUIZ JOSE ROSAS & JIMENEZ MA DE LA LUZ	1671 THIRTEENTH	\$595.73	\$137.50
177-400-03	LAU, NANCY	1663 THIRTEENTH	\$595.73	\$137.50

6/6/2023

Zone E-5: Rancho Del Sol Landscape Maintenance District
Annual Assessment Roll

APN	OWNER	LOCATION	MAX ASSMT	ACTUAL ASSMT
177-400-04	GAMEZ, CARLOS C	1655 THIRTEENTH	\$595.73	\$137.50
177-400-05	SILVAS, HECTOR R	1647 THIRTEENTH	\$595.73	\$137.50
177-400-06	VAN, THANH TAN & SEREY TR	1639 THIRTEENTH	\$595.73	\$137.50
177-400-07	GAINES, SABRINA	1631 THIRTEENTH	\$595.73	\$137.50
177-400-08	XIONG, JIM	1623 THIRTEENTH	\$595.73	\$137.50
177-400-09	TACHIQUIN, ESGAR & AMBER C	1615 THIRTEENTH	\$595.73	\$137.50
177-400-10	LANDA, EVERARDO MOLINA & ROSA	1607 THIRTEENTH	\$595.73	\$137.50
177-400-11	GALLEGOS, EDDY R & IRENE	2609 WESSON	\$595.73	\$137.50
177-400-12	GUERRERO, GRACIELA R ETAL	2617 WESSON	\$595.73	\$137.50
177-400-13	ZUBAIR, MUHAMMAD & SUMAILAH	2625 WESSON	\$595.73	\$137.50
177-400-14	ZHANG, PENG & LEI	2633 WESSON	\$595.73	\$137.50
177-400-15	CARDENAS, JOSE & ESTHER	2628 CERRUTI	\$595.73	\$137.50
177-400-16	ACEVEDO, VERONICA	2622 CERRUTI	\$595.73	\$137.50
177-400-17	RUIZ, LAURA	2616 CERRUTI	\$595.73	\$137.50
177-400-18	SISAVAT, LOEI	2610 CERRUTI	\$595.73	\$137.50
177-400-19	BARRON JOSE MEDINA	1561 ARTESE	\$595.73	\$137.50
177-400-20	LARIOS MARGARITA GUIZAR	1553 ARTESE	\$595.73	\$137.50
177-400-21	VANG JACKSON TSWVXOB ETAL	1545 ARTESE	\$595.73	\$137.50
177-400-22	TULIAO, GRIN B ETAL	2615 CERRUTI	\$595.73	\$137.50
177-400-23	MAZARIEGOS, MIGUEL A	2621 CERRUTI	\$595.73	\$137.50
177-400-24	LOPEZ, RAMIRO ROSALES & ESTELA	2627 CERRUTI	\$595.73	\$137.50
177-400-25	TAVARES JOSE DE JESUS & DE TAVARES ALI	2633 CERRUTI	\$595.73	\$137.50
177-400-26	PEREZ, MAYRA A	2711 CERRUTI	\$595.73	\$137.50
177-400-27	SANDOVAL, GERARDO	2717 CERRUTI	\$595.73	\$137.50
177-400-28	ACOSTA, JENNIFER ETAL	1538 MANIAGO	\$595.73	\$137.50
177-400-29	ESTRADA, ANGELICA TAPIA	1546 MANIAGO	\$595.73	\$137.50
177-400-30	AGUIAR, CELESTINO & MANUELA T TR	1554 MANIAGO	\$595.73	\$137.50
177-400-31	AGUIAR, CELESTINO & MANUELA T TR	1560 MANIAGO	\$595.73	\$137.50
177-400-32	AGUIAR, CELESTINO & MANUELA T TR	2724 CERRUTI	\$595.73	\$137.50
177-400-33	AGUIAR, CELESTINO & MANUELA T TR	2718 CERRUTI	\$595.73	\$137.50
177-400-34	AGUIAR, CELESTINO & MANUELA T TR	2712 CERRUTI	\$595.73	\$137.50
177-400-35	MAGALLON, BENJAMIN O & MONICA	2707 WESSON	\$595.73	\$137.50
177-400-36	JOSE, OSCAR J	2715 WESSON	\$595.73	\$137.50
177-400-37	GRAJEDA, EDUARDO	2708 WESSON	\$595.73	\$137.50
177-400-38	PEREZ, ROSENDO LOPEZ	2640 WESSON	\$595.73	\$137.50
177-400-39	ARMSTEAD, DARRELL J & AUDRE L	2632 WESSON	\$595.73	\$137.50
177-400-40	PALOMARES, BLANCA S ROCHA	1616 THIRTEENTH	\$595.73	\$137.50
177-400-41	CAMPOS, JOEL A	1624 THIRTEENTH	\$595.73	\$137.50
177-400-42	ARROYO JESUS & VELAZQUEZ ELIZABETH	1632 THIRTEENTH	\$595.73	\$137.50
177-400-43	HE, JIAN JUN & SHAOHUA	1640 THIRTEENTH	\$595.73	\$137.50
177-400-44	FALADE, MAKINDE	1648 THIRTEENTH	\$595.73	\$137.50
177-400-45	YANG, ALAIN L & MERRIA	2627 DUCK	\$595.73	\$137.50

6/6/2023

Zone E-5: Rancho Del Sol Landscape Maintenance District
Annual Assessment Roll

APN	OWNER	LOCATION	MAX ASSMT	ACTUAL ASSMT
177-400-46	RODRIGUEZ, PEDRO A JR	2645 DUCK	\$595.73	\$137.50
177-400-47	RUIZ, FERNANDO & MICAELA	2644 DUCK	\$595.73	\$137.50
177-400-48	SANCHEZ FERNANDO RUIZ	2626 DUCK	\$595.73	\$137.50
177-400-49	GOMEZ, SERGIO	2618 DUCK	\$595.73	\$137.50
177-400-50	MONTANEZ, SERAFIN & ALEJANDRA	2610 DUCK	\$595.73	\$137.50
177-410-01	MULLER STEVE G	1784 BENEDINO	\$595.73	\$137.50
177-410-02	ESCALERA, JOSE B & MARIA NORMA	1780 BENEDINO	\$595.73	\$137.50
177-410-03	VARGAS, SILVIA ETAL	1776 BENEDINO	\$595.73	\$137.50
177-410-04	ARREDONDO, GUADALUPE JR	1772 BENEDINO	\$595.73	\$137.50
177-410-05	ROMERO HUGO & CAUDILLO MARIA GABRI	1768 BENEDINO	\$595.73	\$137.50
177-410-06	SINGH, ASHISH & SONIA	1764 BENEDINO	\$595.73	\$137.50
177-410-07	SANDERS MARTIN & REYNA	1760 BENEDINO	\$595.73	\$137.50
177-410-08	ESTRADA, JANET C	1756 BENEDINO	\$595.73	\$137.50
177-410-09	ZEPEDA, YOLANDA	1752 BENEDINO	\$595.73	\$137.50
177-410-10	VALLES, PEDRO S	1748 BENEDINO	\$595.73	\$137.50
177-410-11	SANCHEZ, JORGE	1744 BENEDINO	\$595.73	\$137.50
177-410-12	TEJEDA FRANCISCO ETAL	1740 BENEDINO	\$595.73	\$137.50
177-410-13	LAMAS MONTES JUAN & LAMAS MARIA ELI	1736 BENEDINO	\$595.73	\$137.50
177-410-14	ALCALA RAFAEL BOLANOS	1730 BENEDINO	\$595.73	\$137.50
177-410-15	ROBLES LEOPOLDO & AMADOR HILDA	1726 BENEDINO	\$595.73	\$137.50
177-410-16	POSADA, RACHELLE	1722 BENEDINO	\$595.73	\$137.50
177-410-17	HERNANDEZ, J JESUS S	1718 BENEDINO	\$595.73	\$137.50
177-410-18	BHARTIA SAURABH & BHARTIA PALLAVI TI	1714 BENEDINO	\$595.73	\$137.50
177-410-19	SALVADOR GASPAS, JULIET JULIANA	1710 BENEDINO	\$595.73	\$137.50
177-410-20	PEREZ, ENRIQUE HINOJOSA	1706 BENEDINO	\$595.73	\$137.50
177-410-21	MARTINEZ, CARLOS I & JULIA H	1702 BENEDINO	\$595.73	\$137.50
177-410-22	SALCEDO, ANTONIO & MACRINA ETAL	1687 THIRTEENTH	\$595.73	\$137.50
177-410-23	GUERRA, JUAN JOSE	1695 THIRTEENTH	\$595.73	\$137.50
177-410-24	CARACHEO, JOSE & ANGELINA M ETAL	1701 THIRTEENTH	\$595.73	\$137.50
177-410-25	VILLA, ANANIAS PANTOJA	1709 THIRTEENTH	\$595.73	\$137.50
177-410-26	TULIAO, GRIN B ETAL	1717 THIRTEENTH	\$595.73	\$137.50
177-410-27	MONTANEZ, ANTHONY & DIANA	1725 THIRTEENTH	\$595.73	\$137.50
177-410-28	RAMOS FABRICIO & FIGUEROA MARIA	1733 THIRTEENTH	\$595.73	\$137.50
177-410-29	RAHIMI FARHAD ETAL	1781 BENEDINO	\$595.73	\$137.50
177-410-30	CONERLY CARMEN BALINDA	1775 BENEDINO	\$595.73	\$137.50
177-410-31	HUNTER, STACI D	1771 BENEDINO	\$595.73	\$137.50
177-410-32	RODRIGUEZ EDWARD	1767 BENEDINO	\$595.73	\$137.50
177-410-33	GONZALES, ERNESTO ETAL	1763 BENEDINO	\$595.73	\$137.50
177-410-34	GARCIA JESUS GALVAN JR	1737 BENEDINO	\$595.73	\$137.50
177-410-35	WASHINGTON, PARIS	1733 BENEDINO	\$595.73	\$137.50
177-410-36	PUERTA CATARINO & SANCHEZ ROSA MARI	1729 BENEDINO	\$595.73	\$137.50
177-410-37	TORRES FERNANDO BOLANOS & VAZQUEZ	1719 BENEDINO	\$595.73	\$137.50

6/6/2023

Zone E-5: Rancho Del Sol Landscape Maintenance District
Annual Assessment Roll

APN	OWNER	LOCATION	MAX ASSMT	ACTUAL ASSMT
177-410-38	VANZANDT, KENNETH	1715 BENEDINO	\$595.73	\$137.50
177-410-39	MOORE SYLVIA	1711 BENEDINO	\$595.73	\$137.50
177-410-40	AFSAR ASFIYA	1707 BENEDINO	\$595.73	\$137.50
177-410-41	PEREZ, LAZARO M & ARACELI M	1703 BENEDINO	\$595.73	\$137.50
177-410-42	RUIZ, JUAN R & CLAUDIA M	1718 THIRTEENTH	\$595.73	\$137.50
177-410-43	RUIZ, JAVIER A	1726 THIRTEENTH	\$595.73	\$137.50
177-410-44	CHAVEZ, MARTIN A	1732 THIRTEENTH	\$595.73	\$137.50
177-420-01	CHAVEZ, JUAN TELLO	3303 TRISHA	\$595.73	\$137.50
177-420-02	VO, SOPHIA TR	3315 TRISHA	\$595.73	\$137.50
177-420-03	RUIZ JOSUE & DE RUIZ ALMA DELIA TORRE	3327 TRISHA	\$595.73	\$137.50
177-420-04	VIEYRA SERGIO & ANGELICA MARIA	3339 TRISHA	\$595.73	\$137.50
177-420-05	ARMENTA, MANUEL RAMOS & EVANGELIN	3351 TRISHA	\$595.73	\$137.50
177-420-06	SANDOVAL OSCAR	1902 SIMBAD	\$595.73	\$137.50
177-420-07	DE LOS SANTOS, GUADALUPE	1910 SIMBAD	\$595.73	\$137.50
177-420-08	MUNOZ, ZIFREDO G & JEANIE A ETAL	1918 SIMBAD	\$595.73	\$137.50
177-420-09	VIEYRA SANTILLAN, ADRIAN	1926 SIMBAD	\$595.73	\$137.50
177-420-10	SANTILLAN, ADRIAN VIEYRA	1934 SIMBAD	\$595.73	\$137.50
177-420-11	SOTO, FREDRICO Z & MARGARITA S	1942 SIMBAD	\$595.73	\$137.50
177-420-12	AVILA SAMUEL JAMES JR & VALERIE M	1950 SIMBAD	\$595.73	\$137.50
177-420-13	ARROYO PAULINA NAVA & NAVA LIZBETH J	1958 SIMBAD	\$595.73	\$137.50
177-420-14	MEDRANO CELESTINA CRUZ	1966 SIMBAD	\$595.73	\$137.50
177-420-15	RIVERA GABRIELA STEPHAN ARIAS	1974 SIMBAD	\$595.73	\$137.50
177-420-16	GONZALEZ JESSICA	1982 SIMBAD	\$595.73	\$137.50
177-420-17	CASTANEDA-MENDOZA CEZAR & CASTANEI	1989 SIMBAD	\$595.73	\$137.50
177-420-18	YADAO GIOVANNI ETAL	1981 SIMBAD	\$595.73	\$137.50
177-420-19	RAMIREZ JUAN	1973 SIMBAD	\$595.73	\$137.50
177-420-20	BAJO ESMERALDA CRUZ & DIAZ ERASTO JO	1965 SIMBAD	\$595.73	\$137.50
177-420-21	XIONG JERRY & VANG JAYMY	1957 SIMBAD	\$595.73	\$137.50
177-420-22	UGALE FE A & PEDRO T	1949 SIMBAD	\$595.73	\$137.50
177-420-23	RECINOS NELSON R GOMEZ ETAL	1941 SIMBAD	\$595.73	\$137.50
177-420-24	LACY LISA M	1933 SIMBAD	\$595.73	\$137.50
177-420-25	MEDRANO CELESTINA CRUZ	1925 SIMBAD	\$595.73	\$137.50
177-420-26	ORTIZ CARLOS A & SHANNON L	1917 SIMBAD	\$595.73	\$137.50
177-420-27	RODRIGUEZ-FERNANDEZ ALFREDO & MICH	1909 SIMBAD	\$595.73	\$137.50
177-420-28	TAPIA JOSE G & RODRIGUEZ GABRIELA	1901 SIMBAD	\$595.73	\$137.50
177-430-01	RIVAS QUILDER OTONIEL & CAUDILLO MAR	2977 B	\$595.73	\$137.50
177-430-02	AFFORDABLE LUXURY HOMES	1968 OLD OAK	\$595.73	\$137.50
177-430-03	MORALES MIGUEL ANGEL GAMINO & SALA	1960 OLD OAK	\$595.73	\$137.50
177-430-04	BUCHER, RONALD ERNEST & BRENDA GAIL	1952 OLD OAK	\$595.73	\$137.50
177-430-05	DOMINGUEZ, RICARDO G & ALICIA C	1944 OLD OAK	\$595.73	\$137.50
177-430-06	JONES SHANI K ETAL	1936 OLD OAK	\$595.73	\$137.50
177-430-07	CERVANTES, ANTONIO M & CELIA	2970 OLD OAK	\$595.73	\$137.50

6/6/2023

Zone E-5: Rancho Del Sol Landscape Maintenance District
Annual Assessment Roll

APN	OWNER	LOCATION	MAX ASSMT	ACTUAL ASSMT
177-430-08	HARRIS ALONZO D & MUTISYA D	2982 OLD OAK	\$595.73	\$137.50
177-430-09	ADEOTI BOLUWATIFE	2985 OLD OAK	\$595.73	\$137.50
177-430-10	GARCIA PRADO ADAN & GARCIA PRADO JA	2969 OLD OAK	\$595.73	\$137.50
177-430-11	ASHLEY VELMA L	1920 OLD OAK	\$595.73	\$137.50
177-430-12	WELCH DWIGHT JR & KITAGAWA KEILEANI	1912 OLD OAK	\$595.73	\$137.50
177-430-13	AGUILAR CUAUHEMOC SIMON	1904 OLD OAK	\$595.73	\$137.50
177-430-14	HACH MORKOTH ETAL	1870 OLD OAK	\$595.73	\$137.50
177-430-15	MORELOS SALVADOR	1862 OLD OAK	\$595.73	\$137.50
177-430-16	OROZCO LEOPOLDO VALENCIA	1854 OLD OAK	\$595.73	\$137.50
177-430-17	HILL JO ANN TR	1838 OLD OAK	\$595.73	\$137.50
177-430-18	DYSIONG JEMINO A & DYSIONG MARIZA M	1830 OLD OAK	\$595.73	\$137.50
177-430-19	FLORES JOSE F & MARIA G	1822 OLD OAK	\$595.73	\$137.50
177-430-20	SEGURA RODNEY J & GRACE D	1814 OLD OAK	\$595.73	\$137.50
177-430-21	SESAY FATMATA	1806 OLD OAK	\$595.73	\$137.50
177-430-22	COOPER DONTICE A & VANESSA ETAL	1774 OLD OAK	\$595.73	\$137.50
177-430-23	HUDDLESTON ROBERT LEVI JR & ELLEN ELIZ	1766 OLD OAK	\$595.73	\$137.50
177-430-24	SHELTON CURTIS LEWIS & SMITH KALIKA	1758 OLD OAK	\$595.73	\$137.50
177-430-25	MORA NOBERTO ZUNIGA	1750 OLD OAK	\$595.73	\$137.50
177-430-26	CASTRO NATHANIEL	1742 OLD OAK	\$595.73	\$137.50
177-430-27	LOVE JOHN EDWARD & LUZ NELIDA	1734 OLD OAK	\$595.73	\$137.50
177-430-28	SOMOZA DENIS VILLEDA	1726 OLD OAK	\$595.73	\$137.50
177-430-29	MARTINEZ LESTER JOSE ETAL	1718 OLD OAK	\$595.73	\$137.50
177-430-30	THOMAS DARYL SR & KIMBERLEY	1710 OLD OAK	\$595.73	\$137.50
177-430-31	TORRES RAMON MENDEZ ETAL	1707 OLD OAK	\$595.73	\$137.50
177-430-32	ONYEADOR OBINNA LEONARD & ROBINSOI	1715 OLD OAK	\$595.73	\$137.50
177-430-33	POWELL ERNIE	1723 OLD OAK	\$595.73	\$137.50
177-430-34	MENDIETA MILTON JAVIER	1731 OLD OAK	\$595.73	\$137.50
177-430-35	BETETA ARIEL R ARAGON	1739 OLD OAK	\$595.73	\$137.50
177-430-36	VARGAS ENRIQUE ESQUIVEL	1747 OLD OAK	\$595.73	\$137.50
177-430-37	MEDINA LUIS MIGUEL & LEILANI LEE	1755 OLD OAK	\$595.73	\$137.50
177-430-38	JORDAN KEVIN L ETAL	1763 OLD OAK	\$595.73	\$137.50
177-430-39	BECKUM SANDRA ETAL	1771 OLD OAK	\$595.73	\$137.50
177-430-40	PIEPADE DENNIS JOHN & PENNY DEANN	2959 BIEGHLE	\$595.73	\$137.50
177-430-41	ROBINSON WILBERT JOSEPH JR & MOHAM	2947 BIEGHLE	\$595.73	\$137.50
177-430-42	MATA CESAR Y	2933 BIEGHLE	\$595.73	\$137.50
177-430-43	SMALL MELVIN T & DUNCAN PORTIA	2932 BIEGHLE	\$595.73	\$137.50
177-430-44	BAGATELOS ANTHONY SPERO	2944 BIEGHLE	\$595.73	\$137.50
177-430-45	SIMANGAN JAMES P & LOVE LYN C ETAL	2956 BIEGHLE	\$595.73	\$137.50
177-430-46	DANIELS DEVANTE LEE ETAL	2968 BIEGHLE	\$595.73	\$137.50
177-430-47	NARCISSE ANTHONY Q & SHAVILA E	2980 BIEGHLE	\$595.73	\$137.50
177-430-48	PRADO FERNANDO G & NUNEZ NORA E	1827 OLD OAK	\$595.73	\$137.50
177-430-49	BUGAWAN JHOLLY ANN	1841 OLD OAK	\$595.73	\$137.50

6/6/2023

Zone E-5: Rancho Del Sol Landscape Maintenance District
Annual Assessment Roll

APN	OWNER	LOCATION	MAX ASSMT	ACTUAL ASSMT
177-430-50	COHN, JAMES F	2951 GRAND OAK	\$595.73	\$137.50
177-430-51	WARNER ALPHONSO & WILSON CASH LISA	2937 GRAND OAK	\$595.73	\$137.50
177-430-52	POLK STANLEY JOSEPH JR & JAMEKA STARR	2940 GRAND OAK	\$595.73	\$137.50
177-430-53	VALADEZ, ERNESTO GARCIA & BERENISI	2954 GRAND OAK	\$595.73	\$137.50
177-430-54	SOTO JOSE JR & ALEMAN MARTINA NUNEZ	2968 GRAND OAK	\$595.73	\$137.50
177-430-55	ALATORRE JERMAN AYALA & MOTA CARMI	1873 OLD OAK	\$595.73	\$137.50
177-430-56	SMITH ANTHONY D & FLOYD ALICIA K	1905 OLD OAK	\$595.73	\$137.50
177-430-57	AUSTIN TERRY L & TAMMY DENEAN	1913 OLD OAK	\$595.73	\$137.50
177-430-58	SILVA JOSEPH III & IRENE R	1921 OLD OAK	\$595.73	\$137.50
177-430-59	PONCE, HUMBERTO	1929 OLD OAK	\$595.73	\$137.50
177-430-60	GONZALEZ CRISTIANN HOLAF CASTRO	1937 OLD OAK	\$595.73	\$137.50
177-430-61	YANG RICHARD CHONG CHER	1945 OLD OAK	\$595.73	\$137.50
177-430-62	ALCALA BENJAMIN P & TERESA A TR	1953 OLD OAK	\$595.73	\$137.50
177-430-63	STOCKTON CITY OF	1846 OLD OAK	\$595.73	\$0.00
177-430-64	SEASHORE INTERESTS INC	UNASSIGNED	\$595.73	\$0.00
177-440-01	MENDOZA, CARLOS	1661 MICHAEL	\$595.73	\$137.50
177-440-02	HERNANDEZ, RIGOBERTO HERRERA & CARI	1669 MICHAEL	\$595.73	\$137.50
177-440-03	RAMIREZ, JOAQUIN PASCUAL	1677 MICHAEL	\$595.73	\$137.50
177-440-04	RILLON, BELINDA MARIE	1685 MICHAEL	\$595.73	\$137.50
177-440-05	SANCHEZ, JESUS N & VERONICA	3004 MALISA	\$595.73	\$137.50
177-440-06	GONZALEZ, GILBERTO	3016 MALISA	\$595.73	\$137.50
177-440-07	SEN MARY & HARRISON	3028 MALISA	\$595.73	\$137.50
177-440-08	MENDEZ JOSE G MAGANA & BRAVO JUAN	3040 MALISA	\$595.73	\$137.50
177-440-09	LIEN CRAIG STEVEN JR	3052 MALISA	\$595.73	\$137.50
177-440-10	ZHAN AYE TUN & SHWE YINN MAR	3064 MALISA	\$595.73	\$137.50
177-440-11	SANCHEZ IGNACIO CUELLAR	3076 MALISA	\$595.73	\$137.50
177-440-12	CASTRO VERONICA ETAL	3073 MALISA	\$595.73	\$137.50
177-440-13	GONZALEZ RODOLFO DOMINQUEZ ETAL	3061 MALISA	\$595.73	\$137.50
177-440-14	VILLAGOMEZ-OREGEL VICTOR MANUEL	3049 MALISA	\$595.73	\$137.50
177-440-15	ZAMANIEGO JAIME A CHAIDEZ & CHAIDEZ	3035 MALISA	\$595.73	\$137.50
177-440-16	KHASHEI NEGIN	3017 MALISA	\$595.73	\$137.50
177-440-17	TULEBURG PROPERTIES LLC	UNASSIGNED	\$595.73	\$0.00

Total Assessment: \$49,775.00

**CENTRAL STOCKTON LIGHTING MAINTENANCE ASSESSMENT DISTRICT
ZONE 4: OXFORD MANOR**

June 6, 2023

ASSESSOR PARCEL NUMBER	PHYSICAL ADDRESS	LINEAR FRONT FOOTAGE (LFF)	ACTUAL ASSESSMENT	MAXIMUM ASSESSMENT
113-021-01	1274 W MENDOCINO AV	81.33	26.80	49.16
113-021-02	1266 W MENDOCINO AV	69.99	23.06	42.31
113-021-03	1252 W MENDOCINO AV	69.99	23.06	42.31
113-021-04	1236 W MENDOCINO AV	69.99	23.06	42.31
113-021-05	1228 W MENDOCINO AV	69.99	23.06	42.31
113-021-06	1220 W MENDOCINO AV	69.99	23.06	42.31
113-021-09	1164 W MENDOCINO AV	65.01	21.42	39.31
113-021-10	1156 W MENDOCINO AV	65.01	21.42	39.31
113-021-11	1146 W MENDOCINO AV	65.01	21.42	39.31
113-021-12	1138 W MENDOCINO AV	59.97	19.76	36.25
113-021-13	1126 W MENDOCINO AV	59.97	19.76	36.25
113-021-14	1116 W MENDOCINO AV	63.00	20.76	38.09
113-021-15	1106 W MENDOCINO AV	89.17	29.38	53.91
113-021-16	1101 W MARIPOSA AV	99.11	32.66	59.92
113-021-17	1115 W MARIPOSA AV	74.96	24.70	45.32
113-021-18	1131 W MARIPOSA AV	80.01	26.36	48.37
113-021-19	1143 W MARIPOSA AV	80.01	26.36	48.37
113-021-20	1155 W MARIPOSA AV	69.99	23.06	42.31
113-021-21	1165 W MARIPOSA AV	63.00	20.76	38.09
113-021-24	1213 W MARIPOSA AV	59.97	19.76	36.25
113-021-25	1225 W MARIPOSA AV	59.97	19.76	36.25
113-021-26	1237 W MARIPOSA AV	59.97	19.76	36.25
113-021-27	1245 W MARIPOSA AV	65.01	21.42	39.31
113-021-28	1255 W MARIPOSA AV	59.97	19.76	36.25
113-021-29	1265 W MARIPOSA AV	59.97	19.76	36.25
113-021-30	1275 W MARIPOSA AV	83.42	27.50	50.44
113-021-31	1204 W MENDOCINO AV	74.96	24.70	45.32
113-021-32	1176 W MENDOCINO AV	69.99	23.06	42.31
113-021-33	1175 W MARIPOSA AV	69.99	23.06	42.31
113-021-34	1201 W MARIPOSA AV	65.01	21.42	39.31
113-022-01	1280 W MARIPOSA AV	81.79	26.96	49.45
113-022-02	1266 W MARIPOSA AV	59.97	19.76	36.25
113-022-03	1258 W MARIPOSA AV	65.01	21.42	39.31
113-022-04	1244 W MARIPOSA AV	59.97	19.76	36.25
113-022-05	1238 W MARIPOSA AV	59.97	19.76	36.25
113-022-06	1226 W MARIPOSA AV	59.97	19.76	36.25
113-022-07	1216 W MARIPOSA AV	59.97	19.76	36.25
113-022-10	1164 W MARIPOSA AV	65.01	21.42	39.31
113-022-11	1156 W MARIPOSA AV	69.99	23.06	42.31
113-022-12	1144 W MARIPOSA AV	67.97	22.40	41.09
113-022-13	1130 W MARIPOSA AV	80.01	26.36	48.37
113-022-14	1120 W MARIPOSA AV	80.01	26.36	48.37
113-022-15	1110 W MARIPOSA AV	97.48	32.12	58.94
113-022-16	1107 W MONTEREY AV	119.31	39.32	72.13

ASSESSOR PARCEL NUMBER	PHYSICAL ADDRESS	LINEAR FRONT FOOTAGE (LFF)	ACTUAL ASSESSMENT	MAXIMUM ASSESSMENT
113-022-17	1121 W MONTEREY AV	99.97	32.94	60.44
113-022-18	1141 W MONTEREY AV	99.97	32.94	60.44
113-022-19	1155 W MONTEREY AV	99.97	32.94	60.44
113-022-22	1225 W MONTEREY AV	99.97	32.94	60.44
113-022-23	1239 W MONTEREY AV	64.01	21.08	38.70
113-022-24	1249 W MONTEREY AV	60.04	19.78	36.30
113-022-25	1259 W MONTEREY AV	63.85	21.04	38.60
113-022-26	1269 W MONTEREY AV	90.03	29.66	54.43
113-022-27	1206 W MARIPOSA AV	65.01	21.42	39.31
113-022-28	1178 W MARIPOSA AV	74.96	24.70	45.32
113-022-29	1171 W MONTEREY AV	116.98	38.56	70.72
113-022-30	1203 W MONTEREY AV	105.02	34.60	63.49
113-023-01	1274 W MONTEREY AV	104.86	34.56	63.40
113-023-02	1266 W MONTEREY AV	72.16	23.78	43.63
113-023-03	1254 W MONTEREY AV	67.97	22.40	41.09
113-023-04	1248 W MONTEREY AV	61.99	20.42	37.47
113-023-05	1230 W MONTEREY AV	69.99	23.06	42.31
113-023-06	1220 W MONTEREY AV	69.99	23.06	42.31
113-023-09	1162 W MONTEREY AV	99.97	32.94	60.44
113-023-10	1158 W MONTEREY AV	99.97	32.94	60.44
113-023-11	1122 W MONTEREY AV	112.01	36.92	67.72
113-023-12	1110 W MONTEREY AV	119.31	39.32	72.13
113-023-13	1174 W MONTEREY AV	107.50	35.42	64.99
113-023-14	1208 W MONTEREY AV	87.46	28.82	52.88
113-030-01	2734 N PERSHING AV	99.97	32.94	60.44
113-030-02	1265 BRISTOL AV	127.08	41.88	76.83
113-030-03	1253 BRISTOL AV	86.45	28.48	52.27
113-030-04	1235 BRISTOL AV	118.84	39.16	71.85
113-030-05	1221 BRISTOL AV	114.96	37.88	69.50
113-030-08	1143 BRISTOL AV	124.98	41.18	75.56
113-030-09	1133 BRISTOL AV	125.37	41.32	75.79
113-030-10	1132 BRISTOL AV	125.37	41.32	75.79
113-030-13	1150 BRISTOL AV	124.98	41.18	75.56
113-030-19	1232 BRISTOL AV	131.04	43.18	79.22
113-030-22	1244 BRISTOL AV	141.06	46.48	85.28
113-030-27	1266 BRISTOL AV	130.19	42.90	78.71
113-030-29	1203 BRISTOL AV	122.50	40.38	74.06
113-030-30	1177 BRISTOL AV	132.52	43.68	80.12
113-030-35	1174 BRISTOL AV	132.52	43.68	80.12
113-030-37	1206 BRISTOL AV	132.52	43.68	80.12
113-061-09	2107 N ORANGE ST	50.02	16.48	30.24
113-061-10	1251 TUXEDO S AV	50.02	16.48	30.24
113-061-11	1253 TUXEDO S AV	94.07	31.00	56.87
113-062-09	2109 N ARGONAUT ST	50.02	16.48	30.24
113-062-10	1211 TUXEDO S AV	50.02	16.48	30.24
113-062-11	1219 TUXEDO S AV	50.02	16.48	30.24
113-062-12	2106 N ORANGE ST	50.02	16.48	30.24
113-063-01	1262 TUXEDO S AV	77.52	25.54	46.87
113-063-02	1256 TUXEDO S AV	60.20	19.84	36.39

ASSESSOR PARCEL NUMBER	PHYSICAL ADDRESS	LINEAR FRONT FOOTAGE (LFF)	ACTUAL ASSESSMENT	MAXIMUM ASSESSMENT
113-063-03	1250 TUXEDO S AV	59.97	19.76	36.25
113-063-04	1240 TUXEDO S AV	59.97	19.76	36.25
113-063-05	1228 TUXEDO S AV	74.96	24.70	45.32
113-063-06	1214 TUXEDO S AV	80.01	26.36	48.37
113-063-07	1202 TUXEDO S AV	76.98	25.36	46.54
113-063-08	1180 TUXEDO S AV	74.96	24.70	45.32
113-063-09	1170 TUXEDO S AV	75.81	24.98	45.83
113-063-10	1158 TUXEDO S AV	77.52	25.54	46.87
113-063-11	1144 TUXEDO S AV	74.96	24.70	45.32
113-063-12	1132 TUXEDO S AV	69.99	23.06	42.31
113-064-08	1151 TUXEDO S AV	52.51	17.30	31.75
113-064-09	1157 TUXEDO S AV	62.53	20.60	37.80
113-064-10	1167 TUXEDO S AV	57.48	18.94	34.75
113-064-11	2108 N ARGONAUT ST	60.35	19.88	36.49
113-070-06	1129 TUXEDO S AV	114.96	37.88	69.50
113-070-07	1111 TUXEDO S AV	57.48	18.94	34.75
113-070-08	1101 TUXEDO S AV	57.48	18.94	34.75
113-070-21	1075 TUXEDO S AV	56.24	18.52	34.00
113-070-22	1067 TUXEDO S AV	56.24	18.52	34.00
113-070-23	1059 TUXEDO S AV	56.24	18.52	34.00
113-070-24	2101 N YOSEMITE ST	56.24	18.52	34.00
113-070-37	1033 TUXEDO S AV	56.24	18.52	34.00
113-070-38	1023 TUXEDO S AV	56.24	18.52	34.00
113-070-39	1011 TUXEDO S AV	56.24	18.52	34.00
113-070-40	1003 TUXEDO S AV	56.24	18.52	34.00
113-070-52	1100 TUXEDO S AV	50.02	16.48	30.24
113-070-53	1106 TUXEDO S AV	65.01	21.42	39.31
113-070-54	1124 TUXEDO S AV	57.48	18.94	34.75
113-070-55	2112 N STOCKTON ST	62.53	20.60	37.80
113-083-11	949 COUNTRY CLUB S BL	98.18	32.36	59.36
113-085-01	950 COUNTRY CLUB S BL	52.66	17.36	31.84
113-090-14	1020 ELMWOOD AV	74.96	24.70	45.32
113-090-15	1017 COUNTRY CLUB N BL	59.97	19.76	36.25
113-090-16	2425 CLARENDON AV	100.44	33.10	60.72
113-090-17	1001 COUNTRY CLUB N BL	71.00	23.40	42.92
113-090-18	1006 COUNTRY CLUB N BL	76.43	25.18	46.21
113-090-19	1020 COUNTRY CLUB N BL	65.09	21.44	39.35
113-090-20	1030 COUNTRY CLUB N BL	74.96	24.70	45.32
113-090-21	1040 COUNTRY CLUB N BL	74.96	24.70	45.32
113-100-01	1104 BRISTOL AV	152.01	50.10	91.90
113-100-04	1078 BRISTOL AV	152.01	50.10	91.90
113-100-07	1050 BRISTOL AV	112.48	37.06	68.00
113-100-10	2625 CLARENDON AV	114.49	37.74	69.22
113-100-11	1001 OXFORD WY	162.73	53.64	98.38
113-100-12	1000 OXFORD WY	84.12	27.72	50.86
113-100-13	2505 CLARENDON AV	67.42	22.22	40.76
113-100-14	1020 OXFORD WY	60.51	19.94	36.58
113-100-15	1015 ELMWOOD AV	74.96	24.70	45.32
113-100-28	1030 BRISTOL AV	149.99	49.44	90.68

ASSESSOR PARCEL NUMBER	PHYSICAL ADDRESS	LINEAR FRONT FOOTAGE (LFF)	ACTUAL ASSESSMENT	MAXIMUM ASSESSMENT
113-110-01	1117 BRISTOL AV	210.66	69.44	127.36
113-110-04	1049 BRISTOL AV	124.98	41.18	75.56
113-110-05	1025 BRISTOL AV	149.99	49.44	90.68
113-110-06	2721 CLARENDON AV	74.96	24.70	45.32
113-110-07	1001 BRISTOL AV	114.49	37.74	69.22
113-110-08	965 BRISTOL AV	202.97	66.90	122.71
113-110-09	949 BRISTOL AV	80.01	26.36	48.37
113-110-11	901 BRISTOL AV	217.11	71.56	131.26
113-110-12	1067 BRISTOL AV	198.15	65.32	119.80
113-110-13	925 BRISTOL AV	179.04	59.02	108.24
113-120-02	949 W MONTEREY AV	90.03	29.66	54.43
113-120-03	933 W MONTEREY AV	99.97	32.94	60.44
113-120-04	919 W MONTEREY AV	99.97	32.94	60.44
113-120-05	911 W MONTEREY AV	130.19	42.90	78.71
113-120-06	910 W MONTEREY AV	131.51	43.34	79.50
113-120-08	940 W MONTEREY AV	95.00	31.30	57.43
113-120-09	960 W MONTEREY AV	120.48	39.70	72.84
113-120-10	918 W MONTEREY AV	144.01	47.46	87.07
113-120-11	961 W MONTEREY AV	105.02	34.60	63.49
113-130-01	3036 MANCHESTER AV	83.42	27.50	50.44
113-130-02	1068 W MENDOCINO AV	65.01	21.42	39.31
113-130-03	1056 W MENDOCINO AV	59.97	19.76	36.25
113-130-04	1044 W MENDOCINO AV	59.97	19.76	36.25
113-130-05	1038 W MENDOCINO AV	59.97	19.76	36.25
113-130-06	1024 W MENDOCINO AV	59.97	19.76	36.25
113-130-07	1016 W MENDOCINO AV	59.97	19.76	36.25
113-130-10	966 W MENDOCINO AV	65.01	21.42	39.31
113-130-11	956 W MENDOCINO AV	59.97	19.76	36.25
113-130-12	946 W MENDOCINO AV	59.97	19.76	36.25
113-130-13	936 W MENDOCINO AV	59.97	19.76	36.25
113-130-14	926 W MENDOCINO AV	59.97	19.76	36.25
113-130-15	916 W MENDOCINO AV	65.01	21.42	39.31
113-130-16	3045 KENSINGTON WY	83.42	27.50	50.44
113-130-17	905 W MARIPOSA AV	93.44	30.80	56.49
113-130-18	915 W MARIPOSA AV	74.96	24.70	45.32
113-130-19	929 W MARIPOSA AV	59.97	19.76	36.25
113-130-20	939 W MARIPOSA AV	65.01	21.42	39.31
113-130-21	951 W MARIPOSA AV	69.99	23.06	42.31
113-130-22	961 W MARIPOSA AV	69.99	23.06	42.31
113-130-25	1021 W MARIPOSA AV	99.97	32.94	60.44
113-130-26	1037 W MARIPOSA AV	69.99	23.06	42.31
113-130-27	1049 W MARIPOSA AV	80.01	26.36	48.37
113-130-28	1065 W MARIPOSA AV	80.01	26.36	48.37
113-130-29	1075 W MARIPOSA AV	88.47	29.16	53.49
113-130-30	1080 W MARIPOSA AV	116.83	38.50	70.63
113-130-31	1060 W MARIPOSA AV	80.01	26.36	48.37
113-130-32	1046 W MARIPOSA AV	80.01	26.36	48.37
113-130-33	1034 W MARIPOSA AV	80.01	26.36	48.37
113-130-34	1020 W MARIPOSA AV	80.01	26.36	48.37

ASSESSOR PARCEL NUMBER	PHYSICAL ADDRESS	LINEAR FRONT FOOTAGE (LFF)	ACTUAL ASSESSMENT	MAXIMUM ASSESSMENT
113-130-37	966 W MARIPOSA AV	74.96	24.70	45.32
113-130-38	950 W MARIPOSA AV	69.99	23.06	42.31
113-130-39	940 W MARIPOSA AV	74.96	24.70	45.32
113-130-40	930 W MARIPOSA AV	69.99	23.06	42.31
113-130-41	916 W MARIPOSA AV	69.99	23.06	42.31
113-130-42	902 W MARIPOSA AV	86.76	28.60	52.46
113-130-44	1025 W MONTEREY AV	109.99	36.24	66.50
113-130-45	1055 W MONTEREY AV	189.92	62.60	114.82
113-130-46	1071 W MONTEREY AV	117.60	38.76	71.10
113-130-47	1002 W MONTEREY AV	117.60	38.76	71.10
113-130-48	1020 W MONTEREY AV	99.97	32.94	60.44
113-130-49	1040 W MONTEREY AV	99.97	32.94	60.44
113-130-50	1060 W MONTEREY AV	99.97	32.94	60.44
113-130-51	1072 W MONTEREY AV	117.60	38.76	71.10
113-130-52	1008 W MENDOCINO AV	74.96	24.70	45.32
113-130-53	976 W MENDOCINO AV	69.99	23.06	42.31
113-130-54	975 W MARIPOSA AV	90.03	29.66	54.43
113-130-55	1001 W MARIPOSA AV	105.02	34.60	63.49
113-130-58	1009 W MONTEREY AV	105.02	34.60	63.49
113-130-59	1016 W MARIPOSA AV	84.98	28.00	51.38
113-130-60	976 W MARIPOSA AV	74.96	24.70	45.32
113-161-07	825 BRISTOL AV	81.87	26.98	49.50
113-163-11	805 REGENT S ST	105.56	34.78	63.82
113-163-12	825 REGENT S ST	139.89	46.10	84.58
113-163-14	2630 KENSINGTON WY	74.96	24.70	45.32
113-163-15	2648 KENSINGTON WY	74.96	24.70	45.32
113-163-16	2652 KENSINGTON WY	50.02	16.48	30.24
113-163-17	2662 KENSINGTON WY	74.96	24.70	45.32
113-163-18	2670 KENSINGTON WY	54.99	18.12	33.25
113-163-19	2680 KENSINGTON WY	59.97	19.76	36.25
113-163-20	2690 KENSINGTON WY	59.97	19.76	36.25
113-163-22	828 BRISTOL AV	64.08	21.12	38.74
113-164-08	2500 OXFORD CI	97.48	32.12	58.94
113-170-01	2634 CLARENDON AV	80.16	26.42	48.46
113-170-02	960 BRISTOL AV	65.01	21.42	39.31
113-170-03	2665 WESTMINSTER AV	80.16	26.42	48.46
113-170-04	2616 CLARENDON AV	99.97	32.94	60.44
113-170-05	2649 WESTMINSTER AV	65.01	21.42	39.31
113-170-06	989 OXFORD WY	126.38	41.66	76.41
113-170-07	2635 WESTMINSTER AV	65.01	21.42	39.31
113-170-08	2625 WESTMINSTER AV	65.01	21.42	39.31
113-170-09	969 OXFORD WY	125.37	41.32	75.79
113-170-10	920 BRISTOL AV	162.50	53.56	98.24
113-170-11	900 BRISTOL AV	168.32	55.48	101.76
113-170-12	2650 WESTMINSTER AV	99.97	32.94	60.44
113-170-13	2681 KENSINGTON WY	84.98	28.00	51.38
113-170-14	2638 WESTMINSTER AV	69.99	23.06	42.31
113-170-15	2665 KENSINGTON WY	105.02	34.60	63.49
113-170-16	2626 WESTMINSTER AV	105.02	34.60	63.49

ASSESSOR PARCEL NUMBER	PHYSICAL ADDRESS	LINEAR FRONT FOOTAGE (LFF)	ACTUAL ASSESSMENT	MAXIMUM ASSESSMENT
113-170-17	2651 KENSINGTON WY	80.01	26.36	48.37
113-170-18	2618 WESTMINSTER AV	74.96	24.70	45.32
113-170-19	2641 KENSINGTON WY	59.97	19.76	36.25
113-170-20	2606 WESTMINSTER AV	100.75	33.20	60.91
113-170-21	2631 KENSINGTON WY	69.99	23.06	42.31
113-170-22	2621 KENSINGTON WY	50.02	16.48	30.24
113-170-23	925 OXFORD WY	128.71	42.42	77.81
113-170-24	2613 KENSINGTON WY	54.99	18.12	33.25
113-170-25	901 OXFORD WY	119.78	39.48	72.41
113-170-26	906 OXFORD WY	128.79	42.44	77.86
113-170-27	933 COUNTRY CLUB N BL	158.69	52.30	95.94
113-170-28	926 OXFORD WY	68.59	22.60	41.47
113-170-29	934 OXFORD WY	68.59	22.60	41.47
113-170-30	2402 CLARENDON AV	143.55	47.30	86.78
113-170-31	956 OXFORD WY	99.97	32.94	60.44
113-170-32	2424 CLARENDON AV	71.00	23.40	42.92
113-170-33	966 OXFORD WY	105.25	34.68	63.63
113-170-34	2506 CLARENDON AV	80.01	26.36	48.37
113-170-35	982 OXFORD WY	103.70	34.18	62.69
113-180-01	936 COUNTRY CLUB S BL	69.99	23.06	42.31
113-180-02	928 COUNTRY CLUB S BL	65.87	21.70	39.82
113-180-03	918 COUNTRY CLUB S BL	59.97	19.76	36.25
113-180-04	2281 OXFORD CI	97.87	32.26	59.17
113-180-05	2265 LAKESIDE AV	59.97	19.76	36.25
113-180-06	2255 LAKESIDE AV	74.03	24.40	44.75
113-180-07	2245 LAKESIDE AV	55.46	18.28	33.53
113-180-08	2233 LAKESIDE AV	84.98	28.00	51.38
113-180-09	2223 LAKESIDE AV	50.02	16.48	30.24
113-180-10	2217 LAKESIDE AV	50.02	16.48	30.24
113-180-11	2205 LAKESIDE AV	50.02	16.48	30.24
113-180-12	2159 LAKESIDE AV	59.97	19.76	36.25
113-180-13	2151 LAKESIDE AV	50.02	16.48	30.24
113-180-14	2143 LAKESIDE AV	50.02	16.48	30.24
113-180-15	2135 LAKESIDE AV	50.02	16.48	30.24
113-180-16	2127 LAKESIDE AV	50.02	16.48	30.24
113-180-17	2121 LAKESIDE AV	50.02	16.48	30.24
113-180-18	2111 LAKESIDE AV	50.02	16.48	30.24
113-180-19	2105 LAKESIDE AV	57.87	19.06	34.99
113-180-20	2274 LAKESIDE AV	98.73	32.54	59.69
113-180-21	2244 LAKESIDE AV	111.31	36.68	67.29
113-180-22	2232 LAKESIDE AV	88.94	29.30	53.77
113-180-23	2224 LAKESIDE AV	50.02	16.48	30.24
113-180-24	2220 LAKESIDE AV	50.02	16.48	30.24
113-180-25	2208 LAKESIDE AV	50.02	16.48	30.24
113-180-26	2202 LAKESIDE AV	50.02	16.48	30.24
113-180-27	2152 LAKESIDE AV	50.02	16.48	30.24
113-180-28	2144 LAKESIDE AV	50.02	16.48	30.24
113-180-29	2136 LAKESIDE AV	50.02	16.48	30.24
113-180-30	2128 LAKESIDE AV	50.02	16.48	30.24

ASSESSOR PARCEL NUMBER	PHYSICAL ADDRESS	LINEAR FRONT FOOTAGE (LFF)	ACTUAL ASSESSMENT	MAXIMUM ASSESSMENT
113-180-31	2120 LAKESIDE AV	56.00	18.46	33.86
113-180-32	2108 LAKESIDE AV	53.83	17.74	32.54
113-180-33	919 TUXEDO S AV	50.02	16.48	30.24
113-180-34	911 TUXEDO S AV	50.02	16.48	30.24
113-180-35	901 TUXEDO S AV	59.89	19.74	36.21
113-190-01	2273 KENSINGTON WY	50.02	16.48	30.24
113-190-02	2267 KENSINGTON WY	59.97	19.76	36.25
113-190-03	2261 KENSINGTON WY	50.02	16.48	30.24
113-190-04	2257 KENSINGTON WY	50.02	16.48	30.24
113-190-05	2245 KENSINGTON WY	50.02	16.48	30.24
113-190-06	2239 KENSINGTON WY	50.02	16.48	30.24
113-190-07	2237 KENSINGTON WY	50.02	16.48	30.24
113-190-08	2231 KENSINGTON WY	50.02	16.48	30.24
113-190-09	2227 KENSINGTON WY	50.02	16.48	30.24
113-190-10	2221 KENSINGTON WY	50.02	16.48	30.24
113-190-11	2215 KENSINGTON WY	50.02	16.48	30.24
113-190-12	2211 KENSINGTON WY	56.00	18.46	33.86
113-201-01	828 TUXEDO N AV	88.71	29.24	53.63
113-201-14	2204 KENSINGTON WY	85.60	28.20	51.75
113-201-15	2216 KENSINGTON WY	84.98	28.00	51.38
113-201-16	2222 KENSINGTON WY	50.02	16.48	30.24
113-201-17	2226 KENSINGTON WY	50.02	16.48	30.24
113-201-18	2230 KENSINGTON WY	50.02	16.48	30.24
113-201-19	2234 KENSINGTON WY	50.02	16.48	30.24
113-201-20	2240 KENSINGTON WY	50.02	16.48	30.24
113-201-21	2246 KENSINGTON WY	50.02	16.48	30.24
113-201-22	2254 KENSINGTON WY	50.02	16.48	30.24
113-201-23	2260 KENSINGTON WY	50.02	16.48	30.24
113-201-24	2270 KENSINGTON WY	50.02	16.48	30.24
113-201-25	2272 KENSINGTON WY	72.55	23.90	43.86
113-202-01	815 TUXEDO N AV	71.23	23.48	43.06
113-240-14	3016 DWIGHT WY	59.97	19.76	36.25
113-240-16	3011 ALLSTON WY	59.97	19.76	36.25
113-250-01	869 W MENDOCINO AV	80.86	26.64	48.89
113-250-02	861 W MENDOCINO AV	61.05	20.12	36.91
113-250-03	851 W MENDOCINO AV	61.05	20.12	36.91
113-250-04	841 W MENDOCINO AV	61.05	20.12	36.91
113-250-05	835 W MENDOCINO AV	61.05	20.12	36.91
113-250-06	821 W MENDOCINO AV	61.05	20.12	36.91
113-250-07	815 W MENDOCINO AV	61.05	20.12	36.91
113-250-08	805 W MENDOCINO AV	61.05	20.12	36.91
113-250-09	685 W MENDOCINO AV	62.53	20.60	37.80
113-250-10	679 W MENDOCINO AV	62.53	20.60	37.80
113-250-11	669 W MENDOCINO AV	62.53	20.60	37.80
113-250-12	657 W MENDOCINO AV	62.53	20.60	37.80
113-250-13	3109 DWIGHT WY	83.42	27.50	50.44
113-250-14	3116 DWIGHT WY	59.97	19.76	36.25
113-250-15	3047 ALLSTON WY	59.97	19.76	36.25
113-250-16	3100 DWIGHT WY	59.97	19.76	36.25

ASSESSOR PARCEL NUMBER	PHYSICAL ADDRESS	LINEAR FRONT FOOTAGE (LFF)	ACTUAL ASSESSMENT	MAXIMUM ASSESSMENT
113-250-17	3039 ALLSTON WY	59.97	19.76	36.25
113-250-18	3040 DWIGHT WY	59.97	19.76	36.25
113-250-19	3033 ALLSTON WY	59.97	19.76	36.25
113-250-20	3030 DWIGHT WY	59.97	19.76	36.25
113-250-21	3025 ALLSTON WY	59.97	19.76	36.25
113-250-22	3031 DWIGHT WY	91.19	30.06	55.13
113-250-23	660 W MENDOCINO AV	61.05	20.12	36.91
113-250-24	670 W MENDOCINO AV	61.05	20.12	36.91
113-250-25	678 W MENDOCINO AV	61.05	20.12	36.91
113-250-26	688 W MENDOCINO AV	61.05	20.12	36.91
113-250-27	806 W MENDOCINO AV	61.05	20.12	36.91
113-250-28	816 W MENDOCINO AV	61.05	20.12	36.91
113-250-29	824 W MENDOCINO AV	61.05	20.12	36.91
113-250-30	832 W MENDOCINO AV	61.05	20.12	36.91
113-250-31	844 W MENDOCINO AV	61.05	20.12	36.91
113-250-32	852 W MENDOCINO AV	61.05	20.12	36.91
113-250-33	864 W MENDOCINO AV	61.05	20.12	36.91
113-250-34	870 W MENDOCINO AV	62.14	20.48	37.57
113-260-01	862 W ALPINE AV	116.98	38.56	70.72
113-260-02	875 W SONOMA AV	92.67	30.54	56.02
113-260-03	855 W SONOMA AV	91.50	30.16	55.32
113-260-04	844 W ALPINE AV	69.99	23.06	42.31
113-260-05	843 W SONOMA AV	61.05	20.12	36.91
113-260-06	834 W ALPINE AV	59.97	19.76	36.25
113-260-07	831 W SONOMA AV	61.05	20.12	36.91
113-260-08	822 W ALPINE AV	90.03	29.66	54.43
113-260-09	825 W SONOMA AV	61.05	20.12	36.91
113-260-10	812 W ALPINE AV	59.97	19.76	36.25
113-260-11	815 W SONOMA AV	61.05	20.12	36.91
113-260-12	802 W ALPINE AV	69.99	23.06	42.31
113-260-13	805 W SONOMA AV	61.05	20.12	36.91
113-260-14	688 W ALPINE AV	66.02	21.76	39.92
113-260-15	685 W SONOMA AV	63.00	20.76	38.09
113-260-16	680 W ALPINE AV	59.97	19.76	36.25
113-260-17	679 W SONOMA AV	64.01	21.08	38.70
113-260-18	670 W ALPINE AV	63.00	20.76	38.09
113-260-19	667 W SONOMA AV	65.01	21.42	39.31
113-260-20	658 W ALPINE AV	63.00	20.76	38.09
113-260-21	657 W SONOMA AV	59.97	19.76	36.25
113-260-22	3219 DWIGHT WY	80.01	26.36	48.37
113-260-23	3205 DWIGHT WY	80.01	26.36	48.37
113-260-24	3234 DWIGHT WY	82.65	27.24	49.97
113-260-25	520 W ALPINE AV	65.01	21.42	39.31
113-260-28	3237 ALLSTON WY	65.79	21.68	39.78
113-260-29	3225 ALLSTON WY	62.92	20.74	38.04
113-260-30	3215 ALLSTON WY	62.06	20.44	37.52
113-260-31	3205 ALLSTON WY	61.05	20.12	36.91
113-260-32	3124 DWIGHT WY	61.05	20.12	36.91
113-260-33	3136 DWIGHT WY	61.99	20.42	37.47

ASSESSOR PARCEL NUMBER	PHYSICAL ADDRESS	LINEAR FRONT FOOTAGE (LFF)	ACTUAL ASSESSMENT	MAXIMUM ASSESSMENT
113-260-34	3206 DWIGHT WY	61.99	20.42	37.47
113-260-35	3214 DWIGHT WY	61.99	20.42	37.47
113-260-36	646 W SONOMA AV	80.86	26.64	48.89
113-260-37	656 W SONOMA AV	63.00	20.76	38.09
113-260-38	670 W SONOMA AV	65.01	21.42	39.31
113-260-39	680 W SONOMA AV	64.01	21.08	38.70
113-260-40	686 W SONOMA AV	59.97	19.76	36.25
113-260-41	804 W SONOMA AV	61.05	20.12	36.91
113-260-42	816 W SONOMA AV	61.05	20.12	36.91
113-260-43	824 W SONOMA AV	61.05	20.12	36.91
113-260-44	834 W SONOMA AV	61.05	20.12	36.91
113-260-45	844 W SONOMA AV	61.05	20.12	36.91
113-260-46	852 W SONOMA AV	61.05	20.12	36.91
113-260-47	862 W SONOMA AV	61.05	20.12	36.91
113-260-48	3130 KENSINGTON WY	80.86	26.64	48.89
113-260-49	500 W ALPINE AV	185.57	61.16	112.19
113-270-01	870 DAVE BRUBECK WY	69.99	23.06	42.31
113-270-07	662 DAVE BRUBECK WY	137.95	45.46	83.40
113-270-08	650 DAVE BRUBECK WY	72.01	23.72	43.53
113-270-09	640 DAVE BRUBECK WY	73.64	24.26	44.52
113-270-10	620 DAVE BRUBECK WY	161.95	53.38	97.91
113-270-11	3427 DWIGHT WY	83.97	27.66	50.76
113-270-12	627 W EUCLID AV	59.97	19.76	36.25
113-270-13	639 W EUCLID AV	59.97	19.76	36.25
113-270-14	649 W EUCLID AV	59.97	19.76	36.25
113-270-15	659 W EUCLID AV	59.97	19.76	36.25
113-270-16	669 W EUCLID AV	59.97	19.76	36.25
113-270-17	679 W EUCLID AV	59.97	19.76	36.25
113-270-20	815 W EUCLID AV	59.97	19.76	36.25
113-270-21	825 W EUCLID AV	61.05	20.12	36.91
113-270-22	831 W EUCLID AV	61.05	20.12	36.91
113-270-23	841 W EUCLID AV	59.97	19.76	36.25
113-270-24	851 W EUCLID AV	61.05	20.12	36.91
113-270-25	861 W EUCLID AV	61.05	20.12	36.91
113-270-26	869 W EUCLID AV	65.01	21.42	39.31
113-270-27	868 W EUCLID AV	85.06	28.02	51.42
113-270-28	864 W EUCLID AV	61.05	20.12	36.91
113-270-29	850 W EUCLID AV	61.05	20.12	36.91
113-270-30	844 W EUCLID AV	59.97	19.76	36.25
113-270-31	830 W EUCLID AV	121.02	39.88	73.17
113-270-32	814 W EUCLID AV	61.05	20.12	36.91
113-270-35	670 W EUCLID AV	59.97	19.76	36.25
113-270-36	666 W EUCLID AV	59.97	19.76	36.25
113-270-37	660 W EUCLID AV	63.00	20.76	38.09
113-270-38	3327 DWIGHT WY	85.06	28.02	51.42
113-270-39	3311 DWIGHT WY	88.32	29.10	53.39
113-270-40	657 W ALPINE AV	63.00	20.76	38.09
113-270-41	667 W ALPINE AV	61.99	20.42	37.47
113-270-42	679 W ALPINE AV	61.99	20.42	37.47

ASSESSOR PARCEL NUMBER	PHYSICAL ADDRESS	LINEAR FRONT FOOTAGE (LFF)	ACTUAL ASSESSMENT	MAXIMUM ASSESSMENT
113-270-45	815 W ALPINE AV	61.05	20.12	36.91
113-270-46	825 W ALPINE AV	59.97	19.76	36.25
113-270-47	833 W ALPINE AV	59.97	19.76	36.25
113-270-48	843 W ALPINE AV	59.97	19.76	36.25
113-270-49	851 W ALPINE AV	59.97	19.76	36.25
113-270-50	861 W ALPINE AV	63.00	20.76	38.09
113-270-51	875 W ALPINE AV	88.32	29.10	53.39
113-270-54	685 W EUCLID AV	65.01	21.42	39.31
113-270-55	801 W EUCLID AV	66.02	21.76	39.92
113-270-56	804 W EUCLID AV	66.02	21.76	39.92
113-270-57	686 W EUCLID AV	72.01	23.72	43.53
113-270-58	685 W ALPINE AV	67.97	22.40	41.09
113-270-59	807 W ALPINE AV	66.02	21.76	39.92
113-270-61	844 DAVE BRUBECK WY	279.95	92.28	169.25
113-270-62	806 DAVE BRUBECK WY	219.90	72.48	132.95
113-280-01	506 DAVE BRUBECK WY	83.73	27.60	50.62
113-280-02	402 DAVE BRUBECK WY	101.21	33.36	61.19
113-280-05	3301 PACIFIC AV	126.61	41.72	76.55
113-280-06	507 W ALPINE AV	77.83	25.64	47.05
113-280-07	515 W ALPINE AV	80.01	26.36	48.37
113-280-08	521 W ALPINE AV	75.97	25.04	45.93
113-280-09	529 W ALPINE AV	71.00	23.40	42.92
113-280-10	3304 DWIGHT WY	85.60	28.20	51.75
113-280-11	3330 DWIGHT WY	83.11	27.38	50.25
113-280-12	3404 DWIGHT WY	50.02	16.48	30.24
113-280-13	3414 DWIGHT WY	50.02	16.48	30.24
113-280-14	3420 DWIGHT WY	50.02	16.48	30.24
113-280-15	3428 DWIGHT WY	49.87	16.42	30.15
113-280-16	3436 DWIGHT WY	59.97	19.76	36.25
113-290-02	CALDWELL PARK	651.59	214.78	393.93
125-020-01	236 W ALPINE AV	174.15	57.40	105.29
125-020-02	3218 PACIFIC AV	243.59	80.28	147.27
125-020-03	3202 PACIFIC AV	213.38	70.32	129.00
125-020-04	3239 BONNIE LN	80.78	26.62	48.84
125-020-05	3227 BONNIE LN	60.04	19.78	36.30
125-020-06	3215 BONNIE LN	63.54	20.94	38.41
125-020-07	3205 BONNIE LN	63.54	20.94	38.41
125-020-08	150 W ALPINE AV	91.04	30.00	55.04
125-020-09	3216 BONNIE LN	69.99	23.06	42.31
125-020-10	144 W ALPINE AV	78.84	25.98	47.67
125-020-11	134 W ALPINE AV	63.00	20.76	38.09
125-020-12	124 W ALPINE AV	63.00	20.76	38.09
125-020-13	114 W ALPINE AV	63.00	20.76	38.09
125-020-14	3219 N COMMERCE ST	75.11	24.76	45.41
125-020-15	105 W SONOMA AV	69.21	22.80	41.84
125-020-16	111 W SONOMA AV	59.97	19.76	36.25
125-020-17	121 W SONOMA AV	59.97	19.76	36.25
125-020-18	131 W SONOMA AV	59.97	19.76	36.25
125-020-19	141 W SONOMA AV	45.36	14.94	27.43

ASSESSOR PARCEL NUMBER	PHYSICAL ADDRESS	LINEAR FRONT FOOTAGE (LFF)	ACTUAL ASSESSMENT	MAXIMUM ASSESSMENT
125-020-20	151 W SONOMA AV	95.15	31.36	57.53
125-020-21	3136 BONNIE LN	93.76	30.90	56.68
125-020-22	3124 BONNIE LN	70.06	23.08	42.36
125-020-23	136 W SONOMA AV	77.68	25.60	46.96
125-020-24	124 W SONOMA AV	65.01	21.42	39.31
125-020-25	114 W SONOMA AV	65.01	21.42	39.31
125-020-26	3135 N COMMERCE ST	80.16	26.42	48.46
125-020-27	3105 N COMMERCE ST	73.95	24.36	44.71
125-020-28	115 W MENDOCINO AV	59.97	19.76	36.25
125-020-29	125 W MENDOCINO AV	54.99	18.12	33.25
125-020-30	133 W MENDOCINO AV	46.99	15.48	28.41
125-020-31	145 W MENDOCINO AV	93.83	30.92	56.73
125-030-01	3134 PACIFIC AV	97.33	32.08	58.84
125-030-02	3024 PACIFIC AV	59.97	19.76	36.25
125-030-03	3020 PACIFIC AV	59.97	19.76	36.25
125-030-04	3006 PACIFIC AV	59.97	19.76	36.25
125-030-05	2948 PACIFIC AV	59.97	19.76	36.25
125-030-06	2940 PACIFIC AV	59.97	19.76	36.25
125-030-07	2930 PACIFIC AV	59.97	19.76	36.25
125-030-10	201 W MONTEREY AV	78.14	25.74	47.24
125-030-11	2911 BONNIE LN	59.97	19.76	36.25
125-030-12	2925 BONNIE LN	59.97	19.76	36.25
125-030-13	3005 BONNIE LN	59.97	19.76	36.25
125-030-14	3015 BONNIE LN	59.97	19.76	36.25
125-030-15	3019 BONNIE LN	59.97	19.76	36.25
125-030-16	3025 BONNIE LN	59.97	19.76	36.25
125-030-17	3105 BONNIE LN	59.97	19.76	36.25
125-030-20	144 W MENDOCINO AV	93.76	30.90	56.68
125-030-21	3020 BONNIE LN	70.06	23.08	42.36
125-030-22	126 W MENDOCINO AV	79.31	26.14	47.95
125-030-23	114 W MENDOCINO AV	65.01	21.42	39.31
125-030-24	3035 N COMMERCE ST	80.16	26.42	48.46
125-030-25	3005 N COMMERCE ST	67.66	22.30	40.90
125-030-26	111 W MARIPOSA AV	54.99	18.12	33.25
125-030-27	119 W MARIPOSA AV	48.63	16.02	29.40
125-030-28	3006 BONNIE LN	93.83	30.92	56.73
125-030-29	126 W MARIPOSA AV	88.24	29.08	53.35
125-030-30	2916 BONNIE LN	59.97	19.76	36.25
125-030-31	114 W MARIPOSA AV	81.02	26.70	48.98
125-030-32	104 W MARIPOSA AV	80.16	26.42	48.46
125-030-33	105 W MONTEREY AV	61.44	20.24	37.15
125-030-34	111 W MONTEREY AV	45.36	14.94	27.43
125-030-35	2904 BONNIE LN	94.22	31.04	56.96
125-030-36	3117 BONNIE LN	88.01	29.00	53.21
125-030-38	3131 BONNIE LN	101.99	33.62	61.66
125-030-40	2926 PACIFIC AV	75.42	24.86	45.60
125-030-41	2902 PACIFIC AV	130.03	42.86	78.61
125-040-01	250 W MONTEREY AV	82.57	27.20	49.92
125-040-02	2724 PACIFIC AV	128.01	42.18	77.39

ASSESSOR PARCEL NUMBER	PHYSICAL ADDRESS	LINEAR FRONT FOOTAGE (LFF)	ACTUAL ASSESSMENT	MAXIMUM ASSESSMENT
125-040-03	2648 PACIFIC AV	191.94	63.26	116.04
125-040-04	2620 PACIFIC AV	149.99	49.44	90.68
125-040-05	2600 PACIFIC AV	126.53	41.70	76.50
125-040-06	125 REGENT CT	92.75	30.56	56.07
125-040-07	2717 BONNIE LN	67.50	22.24	40.81
125-040-08	2725 BONNIE LN	66.02	21.76	39.92
125-040-09	2735 BONNIE LN	66.02	21.76	39.92
125-040-10	2747 BONNIE LN	66.02	21.76	39.92
125-040-11	2801 BONNIE LN	66.02	21.76	39.92
125-040-12	2815 BONNIE LN	66.02	21.76	39.92
125-040-13	2829 BONNIE LN	67.81	22.34	41.00
125-040-14	206 W MONTEREY AV	93.83	30.92	56.73
125-040-15	2824 BONNIE LN	99.66	32.84	60.25
125-040-16	2814 BONNIE LN	72.47	23.88	43.81
125-040-17	110 W MONTEREY AV	85.13	28.06	51.47
125-040-18	81 W ARCADE ST	58.02	19.12	35.08
125-040-19	91 W ARCADE ST	55.85	18.40	33.76
125-040-20	2804 BONNIE LN	95.15	31.36	57.53
125-040-21	96 W ARCADE ST	91.74	30.24	55.46
125-040-22	2716 BONNIE LN	68.51	22.58	41.42
125-040-23	88 W ARCADE ST	102.92	33.92	62.22
125-040-24	85 W NOBLE ST	59.03	19.46	35.69
125-040-25	2704 BONNIE LN	93.13	30.70	56.31
125-040-26	94 W NOBLE ST	87.31	28.78	52.78
125-040-27	84 W NOBLE ST	60.12	19.80	36.35
125-040-28	2630 BONNIE LN	87.23	28.74	52.74
125-050-02	2571 BONNIE LN	82.03	27.02	49.59
125-050-03	2563 BONNIE LN	16.86	5.54	10.19
125-050-17	2562 PACIFIC AV	124.67	41.08	75.37
125-140-01	74 W MARIPOSA AV	62.45	20.58	37.76
125-140-02	75 W MONTEREY AV	62.14	20.48	37.57
125-140-03	60 W MARIPOSA AV	54.99	18.12	33.25
125-140-04	65 W MONTEREY AV	50.02	16.48	30.24
125-140-05	56 W MARIPOSA AV	50.02	16.48	30.24
125-140-06	59 W MONTEREY AV	51.03	16.82	30.85
125-140-07	50 W MARIPOSA AV	50.02	16.48	30.24
125-140-08	49 W MONTEREY AV	51.03	16.82	30.85
125-140-09	44 W MARIPOSA AV	51.03	16.82	30.85
125-140-10	43 W MONTEREY AV	51.03	16.82	30.85
125-140-11	34 W MARIPOSA AV	50.02	16.48	30.24
125-140-12	33 W MONTEREY AV	51.03	16.82	30.85
125-140-13	26 W MARIPOSA AV	50.02	16.48	30.24
125-140-14	25 W MONTEREY AV	51.03	16.82	30.85
125-140-15	20 W MARIPOSA AV	50.02	16.48	30.24
125-140-16	21 W MONTEREY AV	51.03	16.82	30.85
125-140-17	10 W MARIPOSA AV	51.03	16.82	30.85
125-140-18	11 W MONTEREY AV	51.03	16.82	30.85
125-140-19	4 W MARIPOSA AV	62.68	20.66	37.90
125-140-20	3 W MONTEREY AV	62.68	20.66	37.90

ASSESSOR PARCEL NUMBER	PHYSICAL ADDRESS	LINEAR FRONT FOOTAGE (LFF)	ACTUAL ASSESSMENT	MAXIMUM ASSESSMENT
125-140-21	4 E MARIPOSA AV	67.66	22.30	40.90
125-140-22	5 E MONTEREY AV	67.66	22.30	40.90
125-140-23	10 E MARIPOSA AV	54.99	18.12	33.25
125-140-24	11 E MONTEREY AV	54.99	18.12	33.25
125-140-25	20 E MARIPOSA AV	50.02	16.48	30.24
125-140-26	21 E MONTEREY AV	54.99	18.12	33.25
125-140-27	24 E MARIPOSA AV	65.01	21.42	39.31
125-140-28	27 E MONTEREY AV	54.99	18.12	33.25
125-140-29	40 E MARIPOSA AV	69.99	23.06	42.31
125-140-30	35 E MONTEREY AV	54.99	18.12	33.25
125-140-31	48 E MARIPOSA AV	87.46	28.82	52.88
125-140-32	45 E MONTEREY AV	54.99	18.12	33.25
125-140-33	51 E MONTEREY AV	54.99	18.12	33.25
125-140-34	2925 N EL DORADO ST	56.16	18.50	33.95
125-140-35	59 E MONTEREY AV	53.67	17.68	32.45
125-140-36	58 E MONTEREY AV	53.67	17.68	32.45
125-140-37	50 E MONTEREY AV	54.99	18.12	33.25
125-140-38	44 E MONTEREY AV	54.99	18.12	33.25
125-140-39	36 E MONTEREY AV	54.99	18.12	33.25
125-140-40	30 E MONTEREY AV	54.99	18.12	33.25
125-140-41	18 E MONTEREY AV	54.99	18.12	33.25
125-140-42	10 E MONTEREY AV	54.99	18.12	33.25
125-140-43	4 E MONTEREY AV	54.14	17.84	32.73
125-140-44	4 W MONTEREY AV	50.18	16.54	30.34
125-140-45	10 W MONTEREY AV	51.03	16.82	30.85
125-140-46	20 W MONTEREY AV	50.02	16.48	30.24
125-140-47	26 W MONTEREY AV	51.03	16.82	30.85
125-140-48	36 W MONTEREY AV	54.99	18.12	33.25
125-140-49	44 W MONTEREY AV	50.02	16.48	30.24
125-140-50	52 W MONTEREY AV	50.02	16.48	30.24
125-140-51	60 W MONTEREY AV	50.02	16.48	30.24
125-140-52	66 W MONTEREY AV	54.99	18.12	33.25
125-140-53	76 W MONTEREY AV	53.05	17.48	32.07
125-140-54	82 W MONTEREY AV	52.28	17.22	31.60
125-150-01	3220 N COMMERCE ST	59.50	19.60	35.97
125-150-02	66 W ALPINE AV	51.03	16.82	30.85
125-150-03	60 W ALPINE AV	50.02	16.48	30.24
125-150-04	52 W ALPINE AV	50.02	16.48	30.24
125-150-05	44 W ALPINE AV	50.02	16.48	30.24
125-150-06	34 W ALPINE AV	50.02	16.48	30.24
125-150-07	26 W ALPINE AV	50.02	16.48	30.24
125-150-08	20 W ALPINE AV	50.02	16.48	30.24
125-150-09	12 W ALPINE AV	50.02	16.48	30.24
125-150-10	3225 N CENTER ST	65.71	21.66	39.73
125-150-11	3203 N CENTER ST	58.72	19.34	35.50
125-150-12	9 W SONOMA AV	51.03	16.82	30.85
125-150-13	17 W SONOMA AV	51.03	16.82	30.85
125-150-14	25 W SONOMA AV	51.03	16.82	30.85
125-150-15	35 W SONOMA AV	51.03	16.82	30.85

ASSESSOR PARCEL NUMBER	PHYSICAL ADDRESS	LINEAR FRONT FOOTAGE (LFF)	ACTUAL ASSESSMENT	MAXIMUM ASSESSMENT
125-150-16	41 W SONOMA AV	51.03	16.82	30.85
125-150-17	49 W SONOMA AV	51.03	16.82	30.85
125-150-18	55 W SONOMA AV	51.03	16.82	30.85
125-150-19	65 W SONOMA AV	51.03	16.82	30.85
125-150-20	3208 N COMMERCE ST	59.11	19.48	35.74
125-150-21	3126 N COMMERCE ST	62.84	20.70	37.99
125-150-22	66 W SONOMA AV	51.03	16.82	30.85
125-150-23	58 W SONOMA AV	51.03	16.82	30.85
125-150-24	50 W SONOMA AV	51.03	16.82	30.85
125-150-25	42 W SONOMA AV	51.03	16.82	30.85
125-150-26	34 W SONOMA AV	51.03	16.82	30.85
125-150-27	26 W SONOMA AV	51.03	16.82	30.85
125-150-28	18 W SONOMA AV	51.03	16.82	30.85
125-150-29	10 W SONOMA AV	51.03	16.82	30.85
125-150-30	3125 N CENTER ST	62.68	20.66	37.90
125-150-31	3 W MENDOCINO AV	67.66	22.30	40.90
125-150-32	9 W MENDOCINO AV	45.98	15.14	27.80
125-150-33	17 W MENDOCINO AV	51.03	16.82	30.85
125-150-34	25 W MENDOCINO AV	51.03	16.82	30.85
125-150-35	33 W MENDOCINO AV	51.03	16.82	30.85
125-150-36	41 W MENDOCINO AV	51.03	16.82	30.85
125-150-37	51 W MENDOCINO AV	51.03	16.82	30.85
125-150-38	57 W MENDOCINO AV	51.03	16.82	30.85
125-150-39	65 W MENDOCINO AV	51.03	16.82	30.85
125-150-40	3106 N COMMERCE ST	62.37	20.56	37.71
125-150-41	3026 N COMMERCE ST	62.06	20.44	37.52
125-150-42	66 W MENDOCINO AV	51.03	16.82	30.85
125-150-43	58 W MENDOCINO AV	51.03	16.82	30.85
125-150-44	50 W MENDOCINO AV	51.03	16.82	30.85
125-150-45	42 W MENDOCINO AV	51.03	16.82	30.85
125-150-46	36 W MENDOCINO AV	51.03	16.82	30.85
125-150-47	26 W MENDOCINO AV	51.03	16.82	30.85
125-150-48	18 W MENDOCINO AV	51.03	16.82	30.85
125-150-49	10 W MENDOCINO AV	51.03	16.82	30.85
125-150-50	3025 N CENTER ST	62.68	20.66	37.90
125-150-51	3 W MARIPOSA AV	62.68	20.66	37.90
125-150-52	9 W MARIPOSA AV	51.03	16.82	30.85
125-150-53	17 W MARIPOSA AV	51.03	16.82	30.85
125-150-54	25 W MARIPOSA AV	51.03	16.82	30.85
125-150-55	35 W MARIPOSA AV	51.03	16.82	30.85
125-150-56	41 W MARIPOSA AV	50.02	16.48	30.24
125-150-57	49 W MARIPOSA AV	51.97	17.12	31.42
125-150-58	57 W MARIPOSA AV	51.03	16.82	30.85
125-150-59	65 W MARIPOSA AV	51.03	16.82	30.85
125-150-60	3002 N COMMERCE ST	61.67	20.32	37.29
125-160-01	3226 N CENTER ST	63.38	20.88	38.32
125-160-02	12 E ALPINE AV	54.99	18.12	33.25
125-160-03	20 E ALPINE AV	50.02	16.48	30.24
125-160-04	26 E ALPINE AV	54.99	18.12	33.25

ASSESSOR PARCEL NUMBER	PHYSICAL ADDRESS	LINEAR FRONT FOOTAGE (LFF)	ACTUAL ASSESSMENT	MAXIMUM ASSESSMENT
125-160-05	34 E ALPINE AV	50.02	16.48	30.24
125-160-06	42 E ALPINE AV	54.99	18.12	33.25
125-160-07	50 E ALPINE AV	50.02	16.48	30.24
125-160-08	66 E ALPINE AV	77.83	25.64	47.05
125-160-09	3207 N EL DORADO ST	62.84	20.70	37.99
125-160-10	51 E SONOMA AV	54.99	18.12	33.25
125-160-11	45 E SONOMA AV	54.99	18.12	33.25
125-160-12	35 E SONOMA AV	54.99	18.12	33.25
125-160-13	27 E SONOMA AV	54.99	18.12	33.25
125-160-14	21 E SONOMA AV	54.99	18.12	33.25
125-160-15	11 E SONOMA AV	54.99	18.12	33.25
125-160-16	3206 N CENTER ST	63.38	20.88	38.32
125-160-17	3126 N CENTER ST	67.66	22.30	40.90
125-160-18	12 E SONOMA AV	54.99	18.12	33.25
125-160-19	18 E SONOMA AV	54.99	18.12	33.25
125-160-20	26 E SONOMA AV	54.99	18.12	33.25
125-160-21	34 E SONOMA AV	54.99	18.12	33.25
125-160-22	42 E SONOMA AV	54.99	18.12	33.25
125-160-23	50 E SONOMA AV	54.99	18.12	33.25
125-160-24	3127 N EL DORADO ST	54.53	17.96	32.97
125-160-25	3107 N EL DORADO ST	54.53	17.96	32.97
125-160-26	51 E MENDOCINO AV	54.99	18.12	33.25
125-160-27	45 E MENDOCINO AV	54.99	18.12	33.25
125-160-28	35 E MENDOCINO AV	54.99	18.12	33.25
125-160-29	27 E MENDOCINO AV	54.99	18.12	33.25
125-160-30	21 E MENDOCINO AV	54.99	18.12	33.25
125-160-31	11 E MENDOCINO AV	54.99	18.12	33.25
125-160-32	3106 N CENTER ST	67.66	22.30	40.90
125-160-33	3026 N CENTER ST	67.66	22.30	40.90
125-160-34	10 E MENDOCINO AV	54.99	18.12	33.25
125-160-35	18 E MENDOCINO AV	54.99	18.12	33.25
125-160-36	26 E MENDOCINO AV	54.99	18.12	33.25
125-160-37	36 E MENDOCINO AV	54.99	18.12	33.25
125-160-38	42 E MENDOCINO AV	54.99	18.12	33.25
125-160-39	50 E MENDOCINO AV	54.99	18.12	33.25
125-160-40	3029 N EL DORADO ST	67.03	22.08	40.53
125-160-41	61 E MARIPOSA AV	67.03	22.08	40.53
125-160-42	51 E MARIPOSA AV	54.99	18.12	33.25
125-160-43	45 E MARIPOSA AV	54.99	18.12	33.25
125-160-44	35 E MARIPOSA AV	54.99	18.12	33.25
125-160-45	27 E MARIPOSA AV	54.99	18.12	33.25
125-160-46	21 E MARIPOSA AV	54.99	18.12	33.25
125-160-47	11 E MARIPOSA AV	54.99	18.12	33.25
125-160-48	3004 N CENTER ST	67.66	22.30	40.90
135-330-01	AMERICAN LEGION PARK	1177.53	388.16	711.90
Total Linear Front Footage (LFF)		54931.84	\$18,101.38	\$33,210.24